

343

McCART TWP - M.545

THE TOWNSHIP OF

DUNDONALD

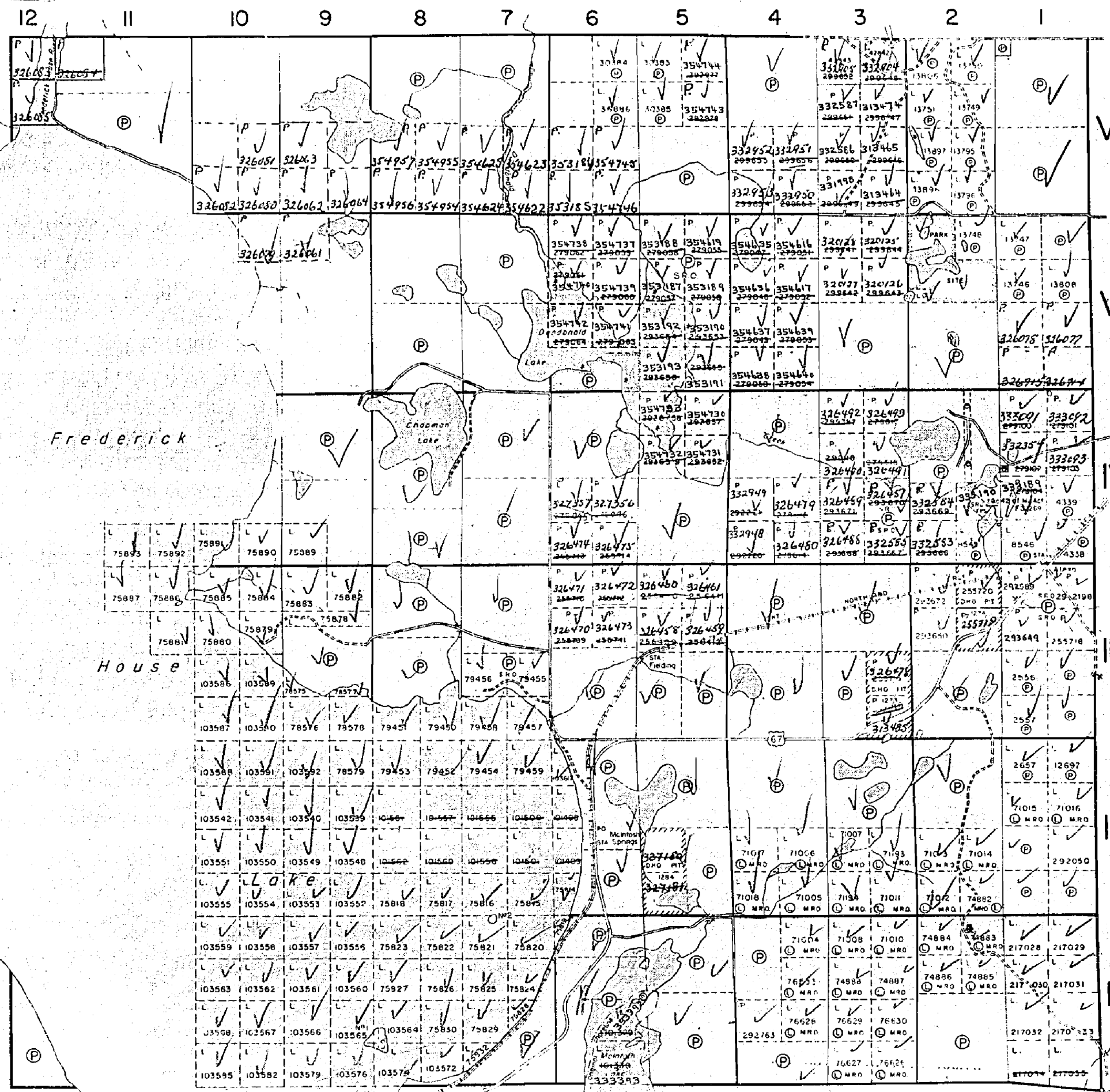
DISTRICT OF COCHRANE

PORCUPINE MINING DIVISION

SCALE: 1-INCH = 40 CHAINS

EVELYN TWP - M.277

CLERGUE TWP - M.337



LEGEND

- PATENTED LAND (P)
- CROWN LAND SALE (C.S)
- LEASES (L)
- LOCATED LAND (Loc)
- LICENSE OF OCCUPATION (L.O)
- MINING RIGHTS ONLY (M.R.O)
- SURFACE RIGHTS ONLY (S.R.O)
- ROADS
- IMPROVED ROADS
- KING'S HIGHWAYS
- RAILWAYS
- POWER LINES
- MARSH OR MUSKEG
- MINES
- CANCELLED
- PATENTED S.R.O


NOTES

WITNESS POSTS FOR CLAIMS STAKED OUT COVERING LANDS UNDER WATERS OF FREDERICK HOUSE LAKE IN DUNDONALD TWP SHOULD NOT BE ERECTED OR PLANTED IN EVELYN TWP.

400' surface rights reservation along the shores of all lakes and rivers.

L.O.7128 - Flooding rights on Frederick House Lake reserved to H.E.P.C to contour elev. 903' File 64518, vol.2

Area marked thus [Symbol] S.R.O. reserved for Park Site. Files 39684, 51994



GERMAN TWP - M.283

PLAN NO. M.343

ONTARIO DEPARTMENT OF MINES AND NORTHERN AFFAIRS

343

McCART TWP - M.545

THE TOWNSHIP OF

DUNDONALD

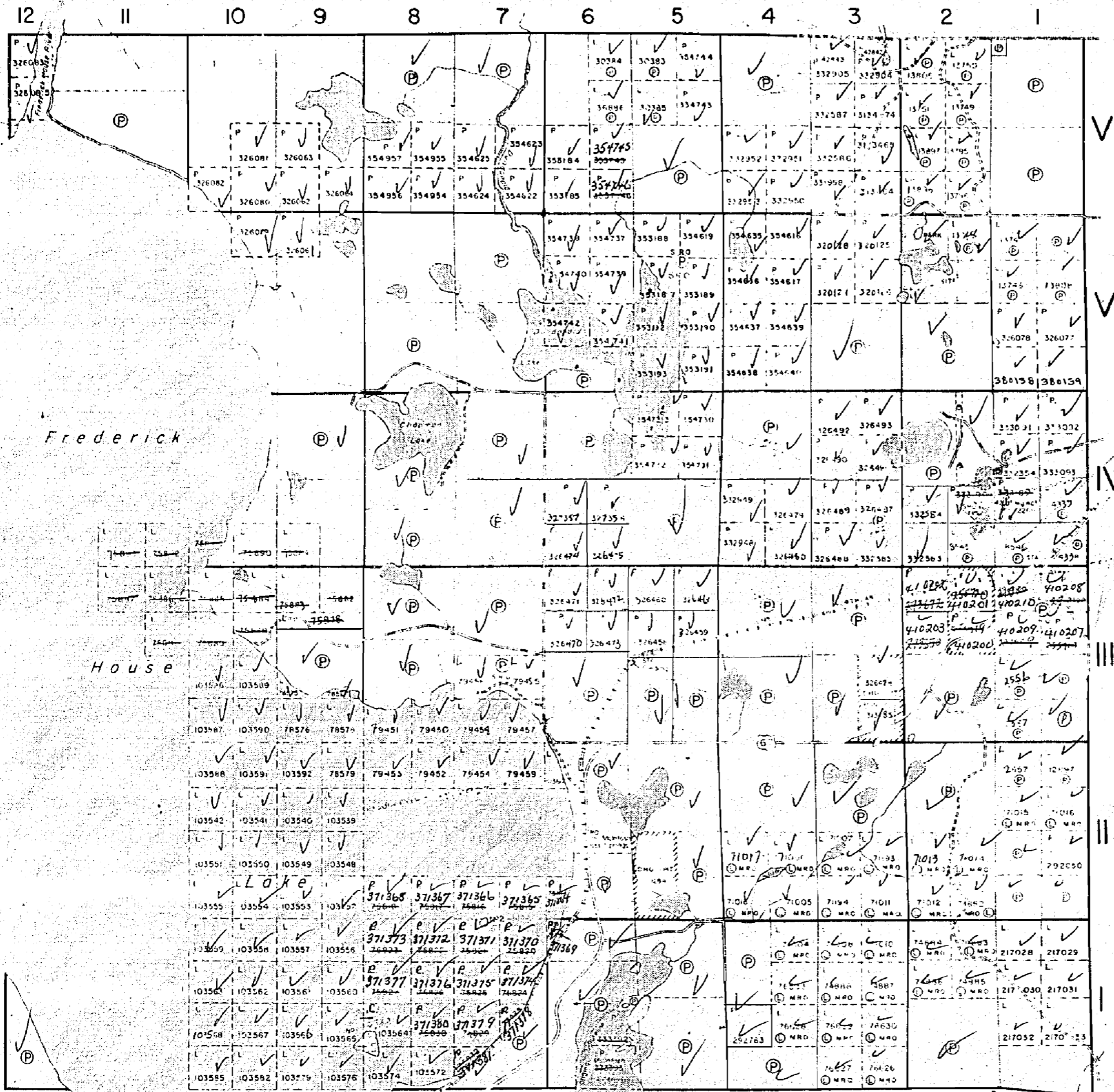
DISTRICT OF COCHRANE

PORCUPINE MINING DIVISION

SCALE: 1-INCH = 40 CHAINS

EVELYN TWP - M.277

CLERGUE TWP - M.337



LEGEND

- PATENTED LAND (P)
- CROWN LAND SALE (C.S)
- LEASE (L)
- LOCATED LAND (L.O.C)
- LICENSE OF OCCUPATION (L.O)
- MINING RIGHTS ONLY (M.R.O)
- SURFACE RIGHTS ONLY (S.R.O)
- ROAD (---)
- IMPROVED ROADS (---)
- KING'S HIGHWAYS (---)
- RAILWAYS (---)
- POWER LINE (---)
- MARSH OR MUSKEG (---)
- MINES (---)
- CANCELLED (---)
- PATENTED S.R.O (---)


NOTES

WITNESS POSTS FOR CLAIMS STAKED OUT COVERING LANDS UNDER WATERS OF FREDERICK HOUSE LAKE IN DUNDONALD TWP SHOULD NOT BE ERECTED OR PLANTED IN EVELYN TWP

400' surface rights reservation along the shores of all lakes and rivers.

L.O. 7128 - Flooding right on Frederick House Lake reserved to H.E.C. contour elev. 903
File 54518, vol 2

Area marked thus [] S.R.O reserved for Park Site. Files 39684, 51994



PLAN NO. M.343

GERMAN TWP - M.283

ONTARIO
MINISTRY OF NATURAL RESOURCES
SURVEYS AND MAPPING BRANCH

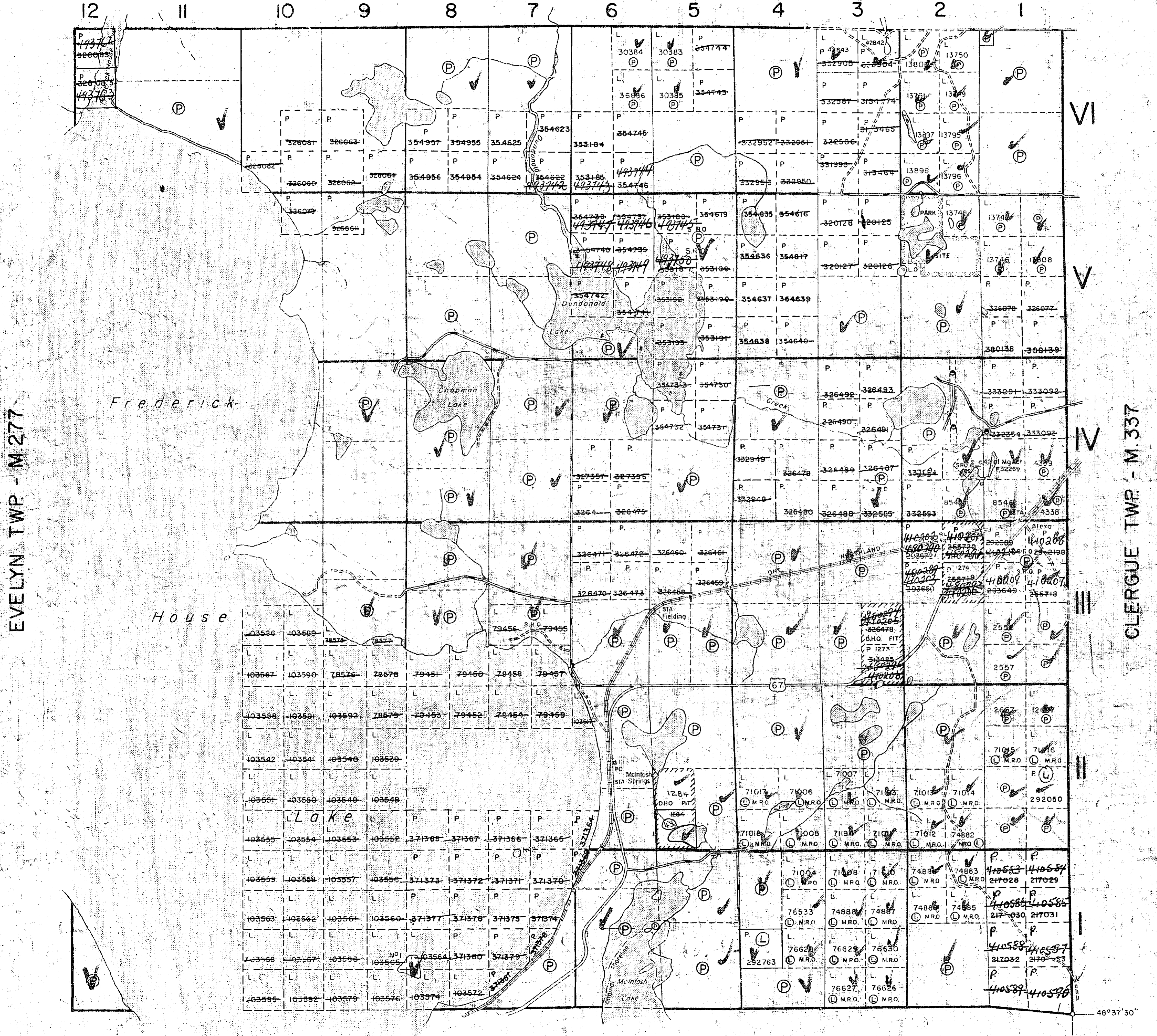
McCART TWP. - M.545

THE TOWNSHIP OF
DUNDONALD

DISTRICT OF COCHRANE

PORCUPINE MINING DIVISION

SCALE: 1 INCH = 40 CHAINS




LEGEND

- PATENTED LAND (P)
- CROWN LAND SALE (C.S)
- LEASES (L)
- LOCATED LAND (Loc)
- LICENSE OF OCCUPATION (L.O)
- MINING RIGHTS ONLY (M.R.O)
- SURFACE RIGHTS ONLY (S.R.O)
- ROADS
- IMPROVED ROADS
- KING'S HIGHWAYS
- RAILWAYS
- POWER LINES
- MARSH OR MUSKEG
- MINES
- CANCELLED
- PATENTED S.R.O.

NOTES

- WITNESS POSTS FOR CLAIMS STAKED OUT COVERING LANDS UNDER WATERS OF FREDERICK HOUSE LAKE IN DUNDONALD TWP SHOULD NOT BE ERECTED OR PLANTED IN EVELYN TWP
- 400' surface rights reservation along the shores of all lakes and rivers
- L.O.7128 - Flooding right on Frederick House Lake reserved to H.E.F.C. to contour elev. 903
File 54518.vol.2
- Area marked thus [Symbol] S.R.O. reserved for Park Site.
Files 39684, 51934

L.P.P.
5 1/2 of m.t.c. pit 1284 cancelled Nov. 25/75
(43) Surface & mining rights with drawn from staking Dec. 1/75



PLAN NO. **M.343**
ONTARIO
MINISTRY OF NATURAL RESOURCES
SURVEYS AND MAPPING BRANCH

GERMAN TWP. - M.283

48°37'30"

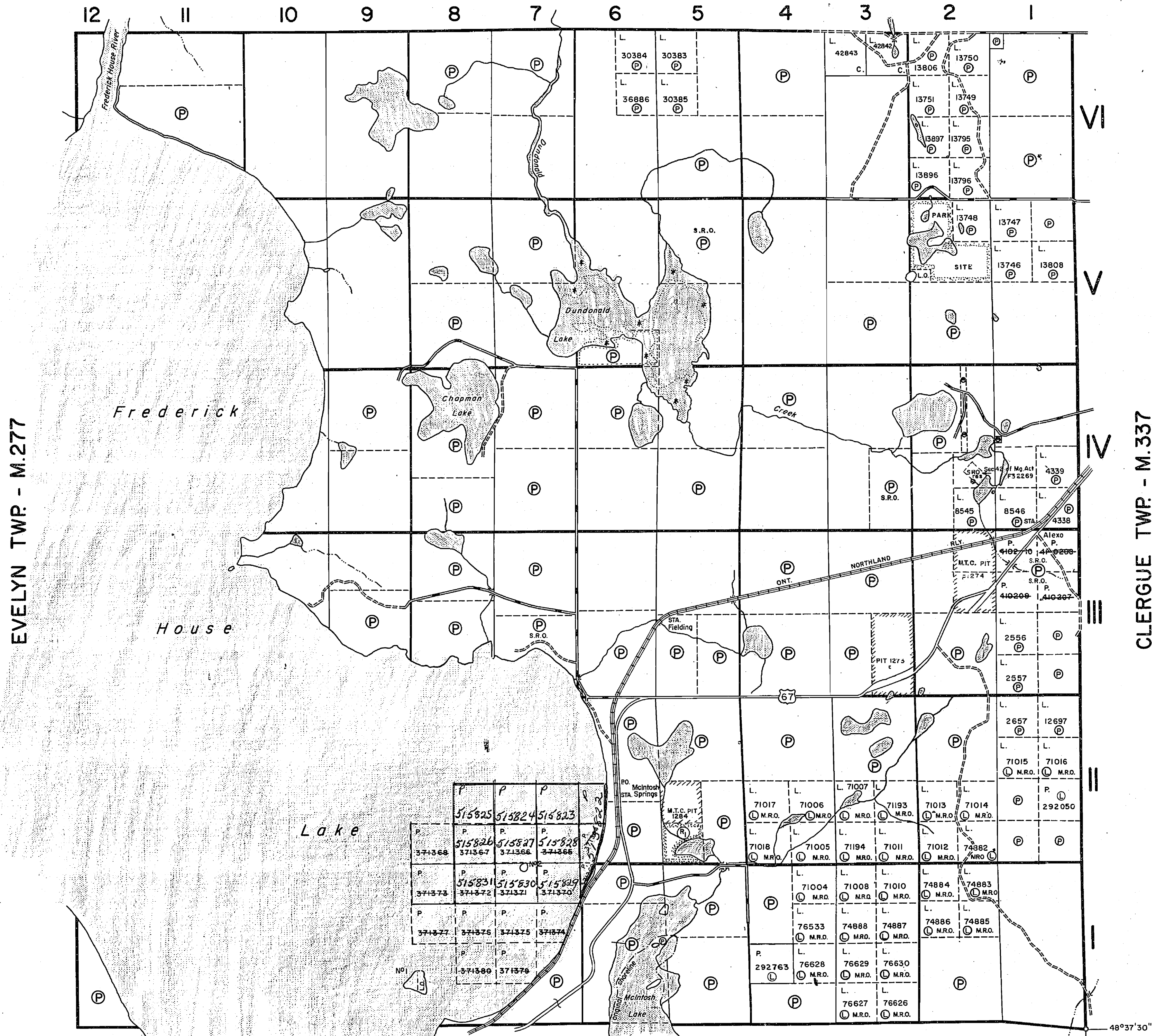
DUNDONALD

DISTRICT OF
COCHRANE

PORCUPINE
MINING DIVISION

SCALE: 1-INCH = 40 CHAINS

McCART TWP - M.545



LEGEND

PATENTED LAND	Ⓟ
CROWN LAND SALE	C.S.
LEASES	Ⓛ
LOCATED LAND	Loc.
LICENSE OF OCCUPATION	L.O.
MINING RIGHTS ONLY	M.R.O.
SURFACE RIGHTS ONLY	S.R.O.
ROADS	—
IMPROVED ROADS	—
KING'S HIGHWAYS	—
RAILWAYS	—
POWER LINES	—
MARSH OR MUSKEG	—
MINES	Ⓜ
CANCELLED	C.
PATENTED S.R.O.	Ⓞ

NOTES

WITNESS POSTS FOR CLAIMS STAKED OUT COVERING LANDS UNDER WATERS OF FREDERICK HOUSE LAKE IN DUNDONALD TWP SHOULD NOT BE ERECTED OR PLANTED IN EVELYN TWP.

400' surface rights reservation along the shores of all lakes and rivers.

L.O.7128 - Flooding rights on Frederick House Lake reserved to HEPC to contour elev. 903' File 64518, Vol. 2

Area marked thus S.R.O. reserved for Park Site. Files 39684, 51994

Part of this township south and east of Frederick House Lake lies within the Municipality of CITY of TIMMINS.

Areas withdrawn from staking under Section 43 of the Mining Act (R.S.O. 1970).

Order No.	File	Date	Disposition
Ⓡ W.66/75	1593	1/12/75	S.R. & M.R.

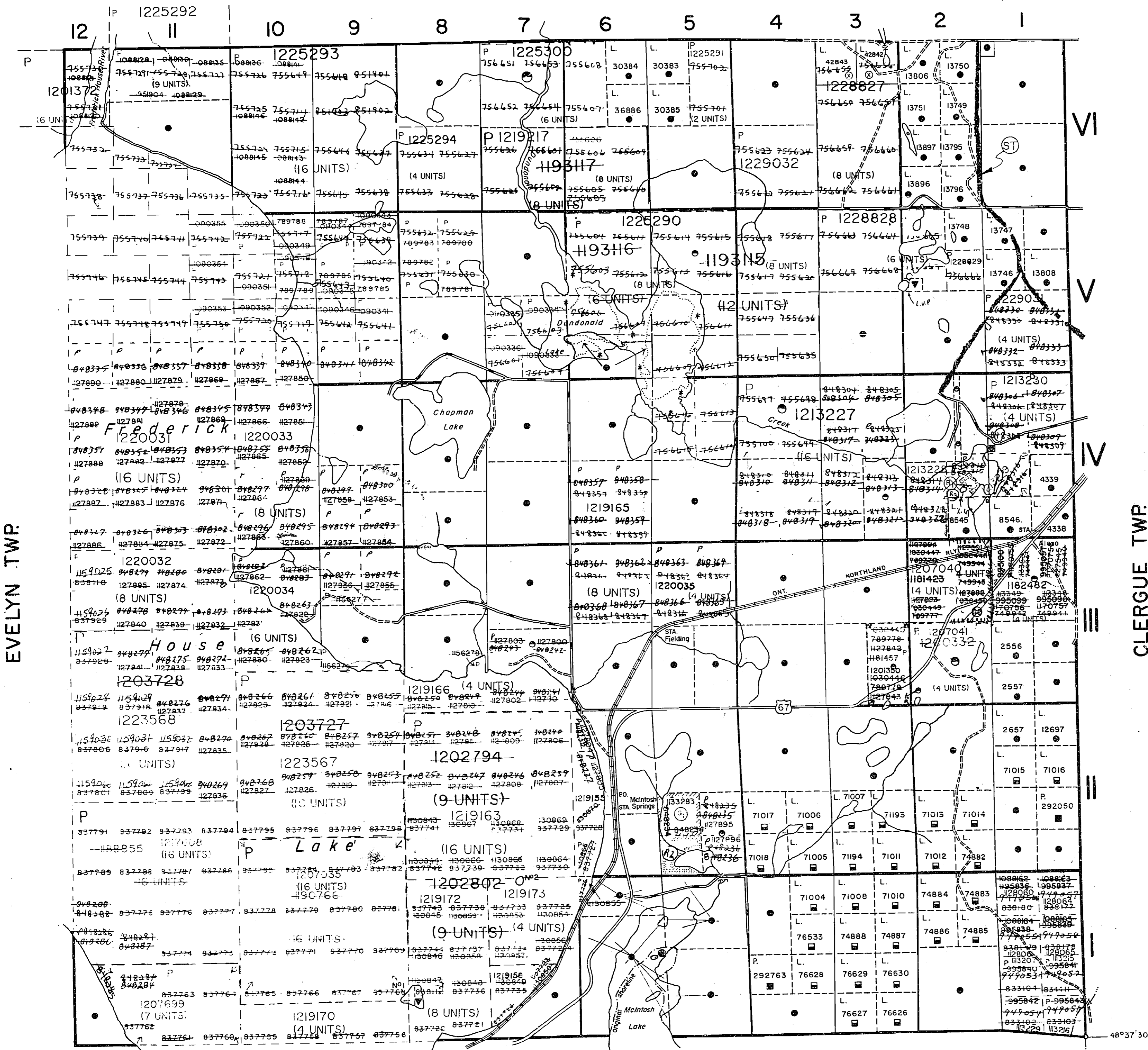
DATE OF ISSUE
MAY 30 1978

GERMAN TWP - M.283

PLAN NO. **M.343**

ONTARIO
MINISTRY OF NATURAL RESOURCES
SURVEYS AND MAPPING BRANCH

McCART TWP.



EVELYN TWP.

CLERGUE TWP.

GERMAN TWP.

LEGEND

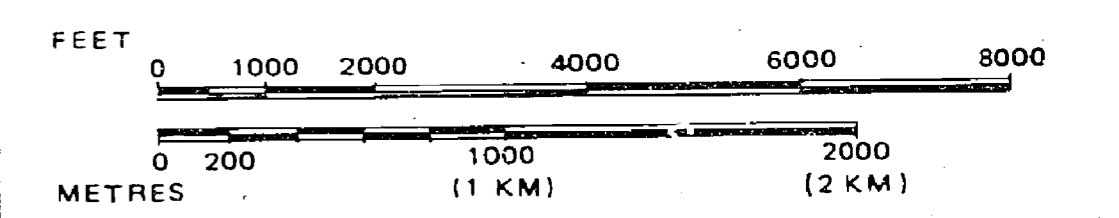
- HIGHWAY AND ROUTE No.
- OTHER ROADS
- TRAILS
- SURVEYED LINES:
 - TOWNSHIPS, BASE LINES, ETC.
 - LOTS, MINING CLAIMS, PARCELS, ETC.
- UNSURVEYED LINES:
 - LOT LINES
 - PARCEL BOUNDARY
 - MINING CLAIMS ETC.
- RAILWAY AND RIGHT OF WAY
- UTILITY LINES
- NON-PERENNIAL STREAM
- FLOODING OR FLOODING RIGHTS
- SUBDIVISION OR COMPOSITE PLAN
- RESERVATIONS
- ORIGINAL SHORELINE
- MARSH OR MUSKEG
- MINES
- TRAVERSE MONUMENT

DISPOSITION OF CROWN LANDS

TYPE OF DOCUMENT	SYMBOL
PATENT, SURFACE & MINING RIGHTS	
" SURFACE RIGHTS ONLY	
" MINING RIGHTS ONLY	
LEASE, SURFACE & MINING RIGHTS	
" SURFACE RIGHTS ONLY	
" MINING RIGHTS ONLY	
LICENCE OF OCCUPATION	
ORDER-IN-COUNCIL	
RESERVATION	
CANCELLED	
SAND & GRAVEL	

NOTE: MINING RIGHTS IN PARCELS PATENTED PRIOR TO MAY 6, 1913, VESTED IN ORIGINAL PATENTEE BY THE PUBLIC LANDS ACT, R.S.O. 1970, CHAP. 380, SEC. 63, SUBSEC 1.

SCALE: 1 INCH = 40 CHAINS

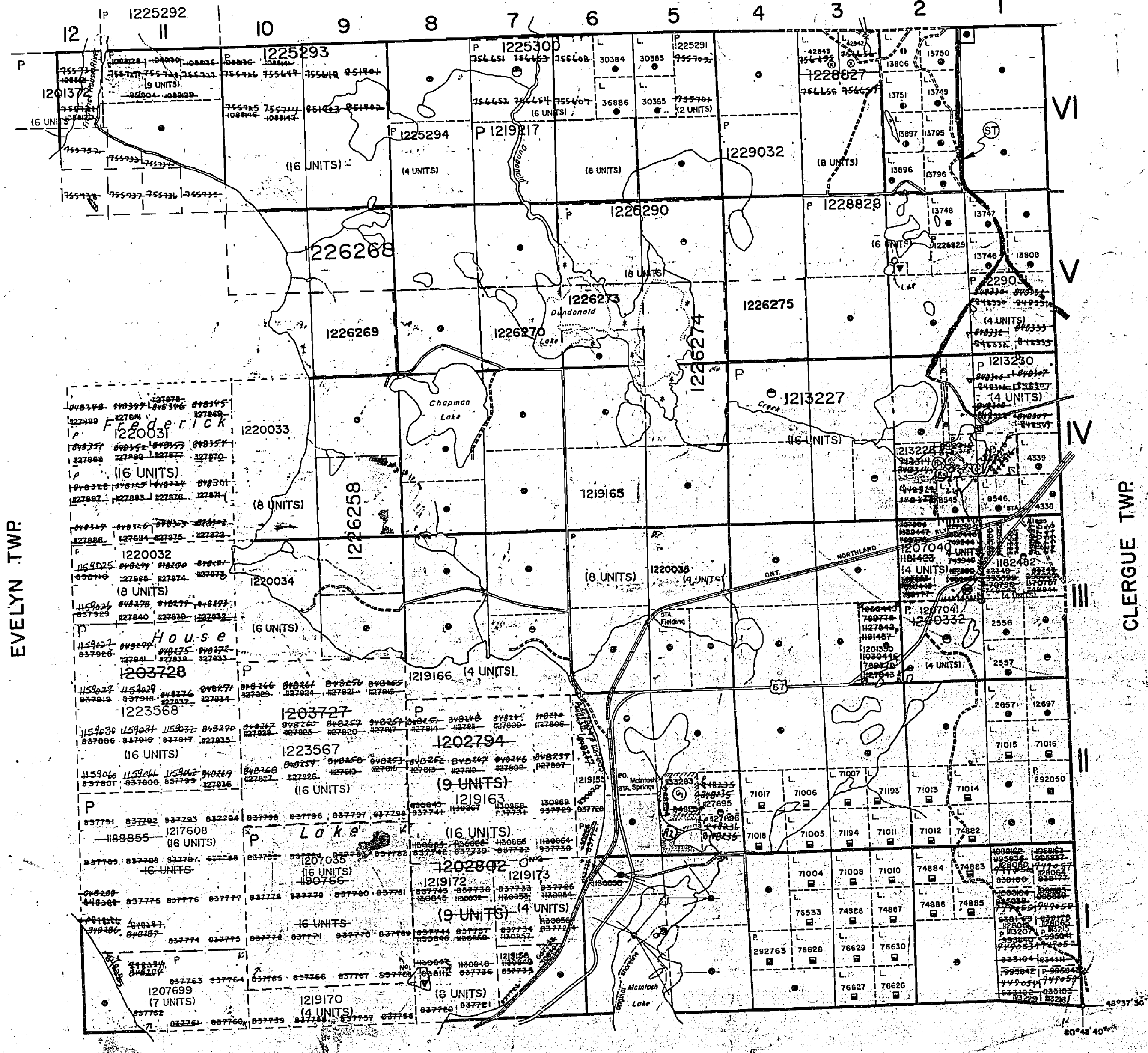


TOWNSHIP
DUNDONALD
 M.N.R. ADMINISTRATIVE DISTRICT
COCHRANE
 MINING DIVISION
PORCUPINE
 LAND TITLES / REGISTRY DIVISION
COCHRANE

Ministry of Natural Resources
 Land Management Branch

Date MARCH, 1985
 Number **G-3240**
 By D. Vallée
 Filed in File
 By L.R.

Mc CART TWP



LEGEND

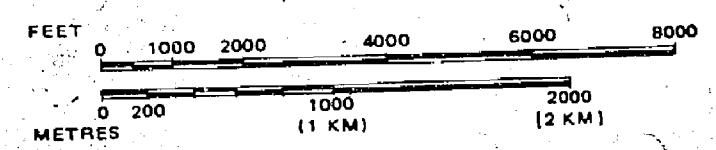
- HIGHWAY AND ROUTE No.
- OTHER ROADS
- TRAILS
- SURVEYED LINES:
 - TOWNSHIPS, BASE LINES, ETC.
 - LOTS, MINING CLAIMS, PARCELS, ETC.
- UNSURVEYED LINES:
 - LOT LINES
 - PARCEL BOUNDARY
 - MINING CLAIMS ETC.
- RAILWAY AND RIGHT OF WAY
- UTILITY LINES
- NON-PERENNIAL STREAM
- FLOODING OR FLOODING RIGHTS
- SUBDIVISION OR COMPOSITE PLAN
- RESERVATIONS
- ORIGINAL SHORELINE
- MARSH OR MUSKEG
- MINES
- TRAVERSE MONUMENT

DISPOSITION OF CROWN LANDS


TYPE OF DOCUMENT	SYMBOL
PATENT, SURFACE & MINING RIGHTS	●
" SURFACE RIGHTS ONLY	○
" MINING RIGHTS ONLY	◐
LEASE, SURFACE & MINING RIGHTS	◑
" SURFACE RIGHTS ONLY	◒
" MINING RIGHTS ONLY	◓
LICENCE OF OCCUPATION	◔
ORDER-IN-COUNCIL	OC
RESERVATION	⊙
CANCELLED	⊖
SAND & GRAVEL	⊗

NOTE: MINING RIGHTS IN PARCELS PATENTED PRIOR TO MAY 6, 1913, VESTED IN ORIGINAL PATENTEE BY THE PUBLIC LANDS ACT, B.S.O. 1970, CHAP. 380, SEC. 63, SUBSEC. 1.

SCALE: 1 INCH = 40 CHAINS



TOWNSHIP
DUNDONALD
 M.N.R. ADMINISTRATIVE DISTRICT
COCHRANE
 MINING DIVISION
PORCUPINE
 LAND TITLES / REGISTRY DIVISION
COCHRANE



GERMAN TWP

Date: MARCH, 1985
 Number: **G-3240**

McCart Twp.

DU

VI

L
M
SCALE

V

IV

Clergue Twp.

PATENTED
CROWN
LEASES
LOCATED
LICENSE
MINING
SURFACE
ROADS
IMPROVED
KING'S
RAILWAYS
POWER
MARSH
MINES

All Farm
Cover Surfa
All Mining
Cover Minin
Original Be
House Lake
Jan. 1910.

Reserve Flo
Hydro Elect
400' Reserv
Forests Sh
Reserve to
Thus -
Old Shore
New Shore

PLA

DEPAR

Evelyn Twp.

Frederick

House

Lake

Dundonald

Chapman

ONTARIO

NORTHLAND

C.S.

McIntosh

Lake

German Twp.

12 11 10 9 8 7 6 5 4 3 2 1

DUNDONALD

MINING RECORDER
RECEIVED

JAN 10 1955

SWASTIKA ONT.

Replanned July 1957

B.D.

McCART TWP. - M.545

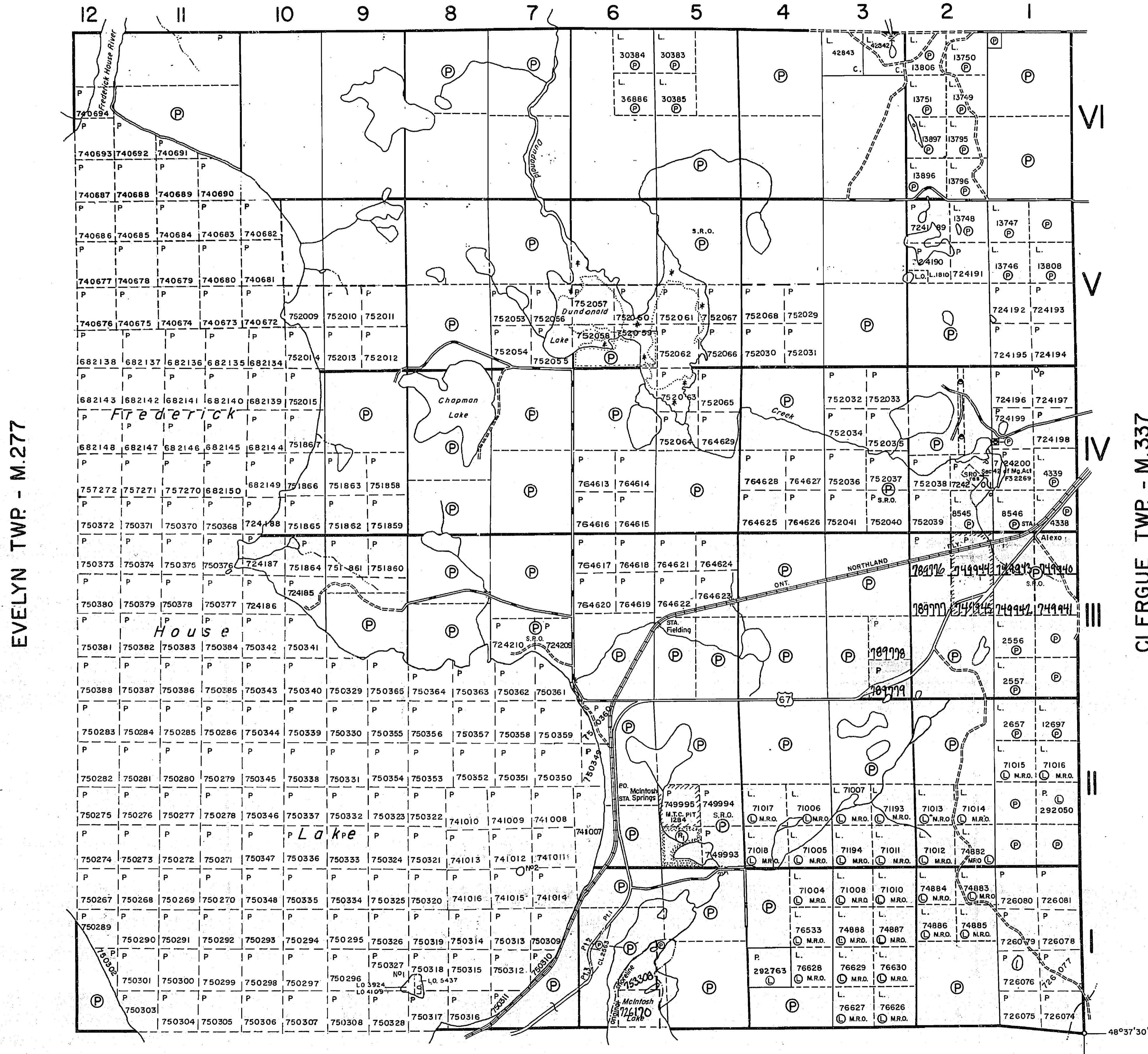
THE TOWNSHIP
OF

DUNDONALD

DISTRICT OF
COCHRANE

PORCUPINE
MINING DIVISION

SCALE: 1-INCH = 40 CHAINS



LEGEND

- PATENTED LAND (P)
- CROWN LAND SALE (C.S.)
- LEASES (L)
- LOCATED LAND (Loc.)
- LICENSE OF OCCUPATION (L.O.)
- MINING RIGHTS ONLY (M.R.O.)
- SURFACE RIGHTS ONLY (S.R.O.)
- ROADS
- IMPROVED ROADS
- KING'S HIGHWAYS
- RAILWAYS
- POWER LINES
- MARSH OR MUSKEG
- MINES
- CANCELLED
- PATENTED S.R.O.

NOTES

WITNESS POSTS FOR CLAIMS STAKED OUT COVERING LANDS UNDER WATERS OF FREDERICK HOUSE LAKE IN DUNDONALD TWP SHOULD NOT BE ERECTED OR PLANTED IN EVELYN TWP.

400' surface rights reservation along the shores of all lakes and rivers.

L.O.7128 - Flooding rights on Frederick House Lake reserved to HEPC to contour elev. 903' File 64518, Vol.2

Area marked thus [Symbol] S.R.O. reserved for Park Site. Files 39684, 51994

Part of this township south and east of Frederick House Lake lies within the Municipality of CITY of TIMMINS.

Areas withdrawn from staking under Section of the Mining Act (R.S.O. 1970).

Order No.	File	Date	Disposition
(R1)	W.66/75 1593	1/12/75	S.R. & M.R.

(1) BONA FIDE APPLICATION UNDER P.L.A.

PLAN NO. **M.343**

ONTARIO
MINISTRY OF NATURAL RESOURCES
SURVEYS AND MAPPING BRANCH

GERMAN TWP. - M.283

80°48'40"

48°37'30"

DUNDONALD

DISTRICT OF
COCHRANE

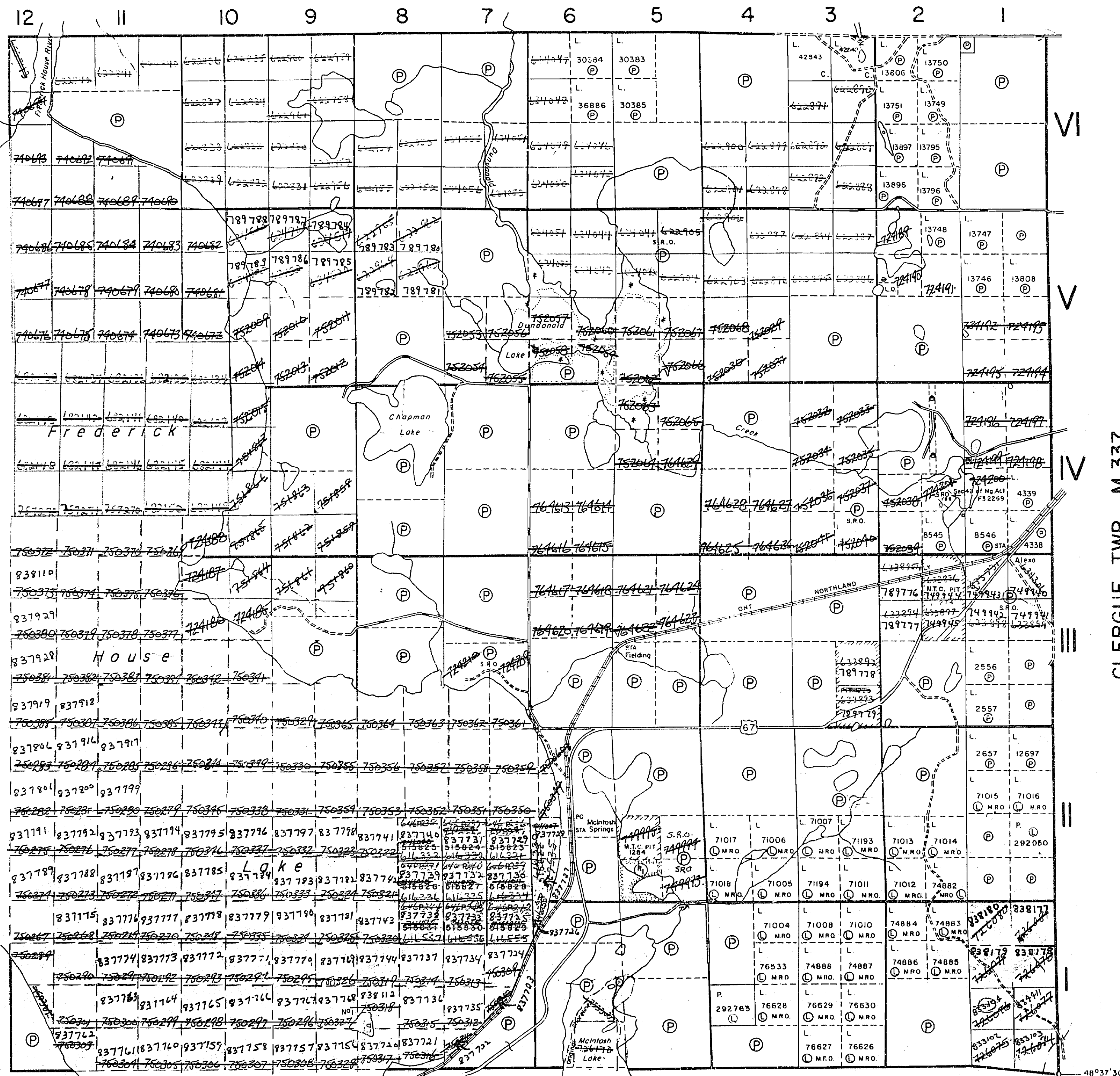
PORCUPINE
MINING DIVISION

SCALE: 1-INCH = 40 CHAINS

McCART TWP. - M.545

EVELYN TWP. - M.277

CLERGUE TWP. - M.337



LEGEND

PATENTED LAND	Ⓟ
CROWN LAND SALE	C.S.
LEASES	Ⓛ
LOCATED LAND	Loc.
LICENSE OF OCCUPATION	L.O.
MINING RIGHTS ONLY	M.R.O.
SURFACE RIGHTS ONLY	S.R.O.
ROADS	—
IMPROVED ROADS	—
KING'S HIGHWAYS	—
RAILWAYS	—
POWER LINES	—
MARSH OR MUSKEG	—
CANCELLED	Ⓧ
PATENTED S.R.O.	Ⓧ

NOTES

WITNESS POSTS FOR CLAIMS STAKED OUT COVERING LANDS UNDER WATERS OF FREDERICK HOUSE LAKE IN DUNDONALD TWP. SHOULD NOT BE ERECTED OR PLANTED IN EVELYN TWP.

400' surface rights reservation along the shores of all lakes and rivers.

L.O.7128 - Flooding rights on Frederick House Lake reserved to HEPC to contour elev. 903' File 64518, Vol. 2

Area marked thus [Symbol] S.R.O. reserved for Park Site. Files 39684, 51994

Part of this township south and east of Frederick House Lake lies within the Municipality of CITY OF TIMMINS.

Areas withdrawn from staking under Section 43 of the Mining Act (R.S.O. 1970).

Order No.	File	Date	Disposition
(R)	W 86/75 1593	1/12/75	S.R. B.M.R.

Ⓛ BONE FINE APPL. UNDER P.L.A.

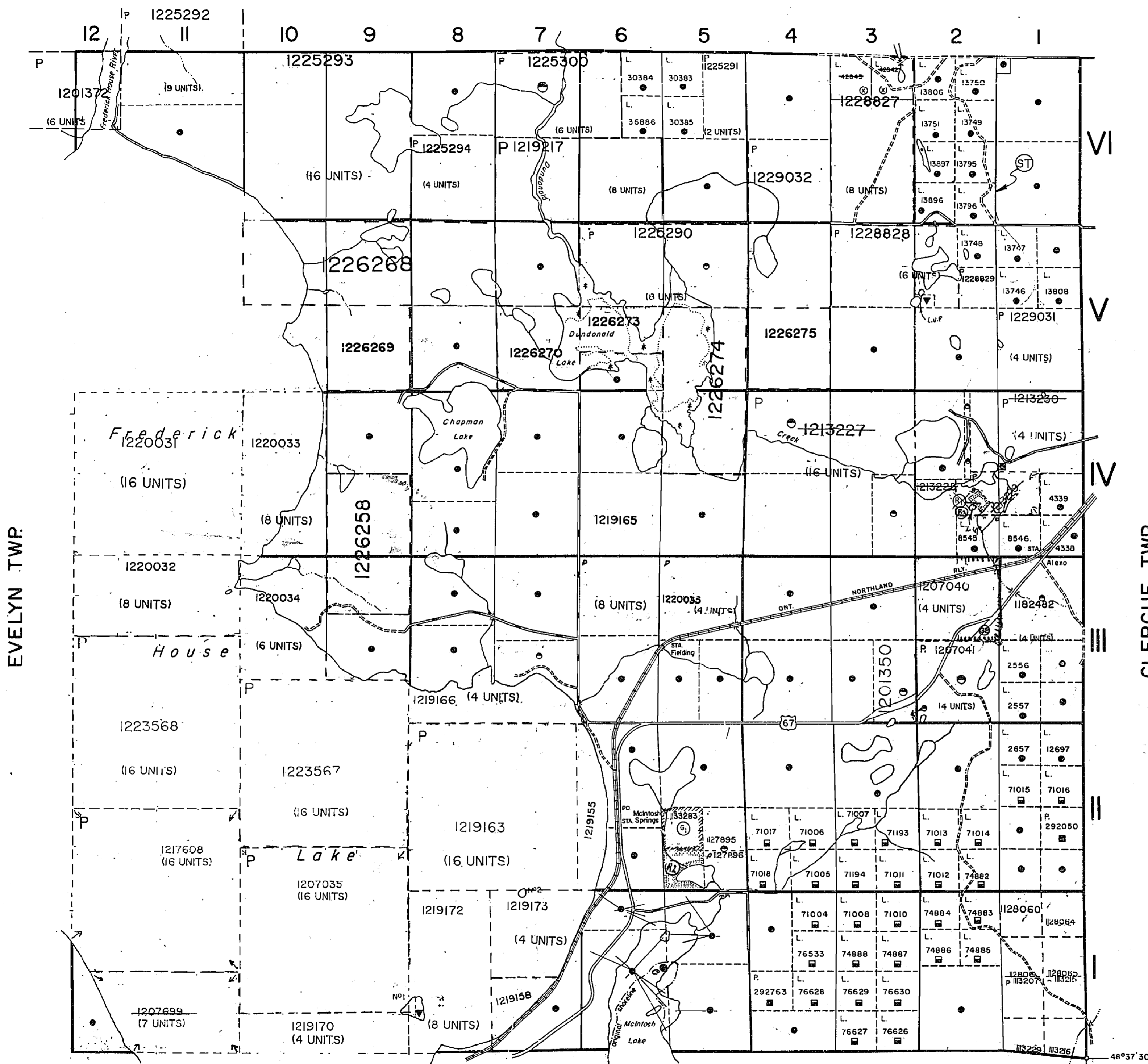
PLAN NO. **M.343**

ONTARIO
MINISTRY OF NATURAL RESOURCES

SURVEYS AND MAPPING BRANCH

GERMAN TWP. - M.283

McCART TWP.



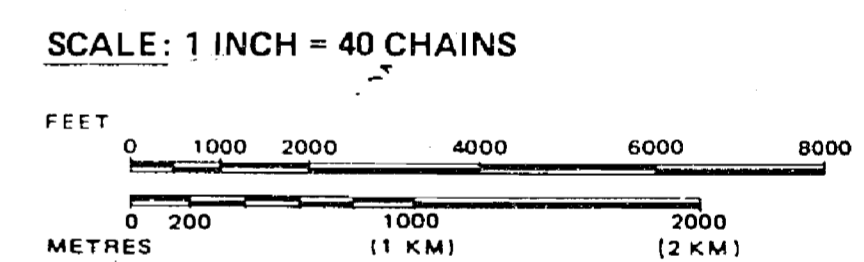
LEGEND

HIGHWAY AND ROUTE No.	
OTHER ROADS	
TRAILS	
SURVEYED LINES:	
TOWNSHIPS, BASE LINES, ETC.	
LOTS, MINING CLAIMS, PARCELS, ETC.	
UNSURVEYED LINES:	
LOT LINES	
PARCEL BOUNDARY	
MINING CLAIMS ETC.	
RAILWAY AND RIGHT OF WAY	
UTILITY LINES	
NON-PERENNIAL STREAM	
FLOODING OR FLOODING RIGHTS	
SUBDIVISION OR COMPOSITE PLAN	
RESERVATIONS	
ORIGINAL SHORELINE	
MARSH OR MUSKEG	
MINES	
TRAVERSE MONUMENT	

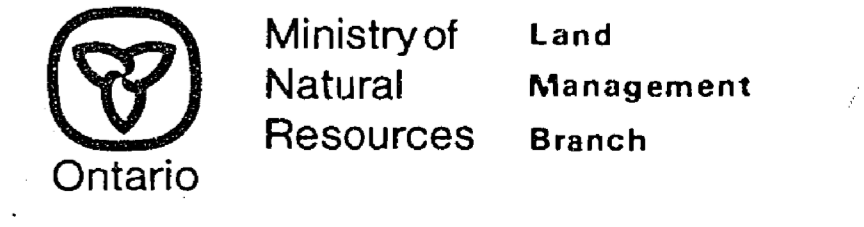
DISPOSITION OF CROWN LANDS

TYPE OF DOCUMENT	SYMBOL
PATENT, SURFACE & MINING RIGHTS	
" SURFACE RIGHTS ONLY	
" MINING RIGHTS ONLY	
LEASE, SURFACE & MINING RIGHTS	
" SURFACE RIGHTS ONLY	
" MINING RIGHTS ONLY	
LICENCE OF OCCUPATION	
ORDER-IN-COUNCIL	
RESERVATION	
CANCELLED	
SAND & GRAVEL	

NOTE: MINING RIGHTS IN PARCELS PATENTED PRIOR TO MAY 6, 1913, VESTED IN ORIGINAL PATENTEE BY THE PUBLIC LANDS ACT, R.S.O. 1970, CHAP. 380, SEC. 63, SUBSEC. 1.



TOWNSHIP
DUNDONALD
 M.N.R. ADMINISTRATIVE DISTRICT
COCHRANE
 MINING DIVISION
PORCUPINE
 LAND TITLES / REGISTRY DIVISION
COCHRANE



Date MARCH, 1985 Number
 ✓ By D. Vall-lee Filed in File
 ✓ By Z.N. May 1985 **G-3240**

McCart Twp.

THE TOWNSHIP OF DUNDONALD

DISTRICT OF COCHRANE

LARDER LAKE MINING DIVISION

SCALE: 1-INCH=40 CHAINS

LEGEND

- PATENTED LAND Ⓢ
- CROWN LAND SALE Ⓢ or C.S.
- LEASES Ⓢ
- LOCATED LAND L.O.
- LICENSE OF OCCUPATION L.O.
- MINING RIGHTS ONLY M.R.O.
- SURFACE RIGHTS ONLY S.R.O.
- ROADS —
- IMPROVED ROADS —
- KING'S HIGHWAYS —
- RAILWAYS —
- POWER LINES —
- MARSH OR MUSKEG —
- MINES *

NOTES

All Farm Locations Sold After Oct. 27, 1922
Cover Surface Rights Only.

All Mining Claims Staked All Ont. 21, 1915
Cover Mining Rights Only.

Area Marked Thus S.R.O. Only, For
Park-Site File No. 39684
51994

Reserve Flooding Rights to 903' Contour to
Hydro Electric Power Commission.

400' Surface rights reservation around all lakes and
rivers.

Reserve to the Dept. of Highways Shown
Thus -

Old Shore Line of McIntosh Lake
New Shore Line of McIntosh Lake

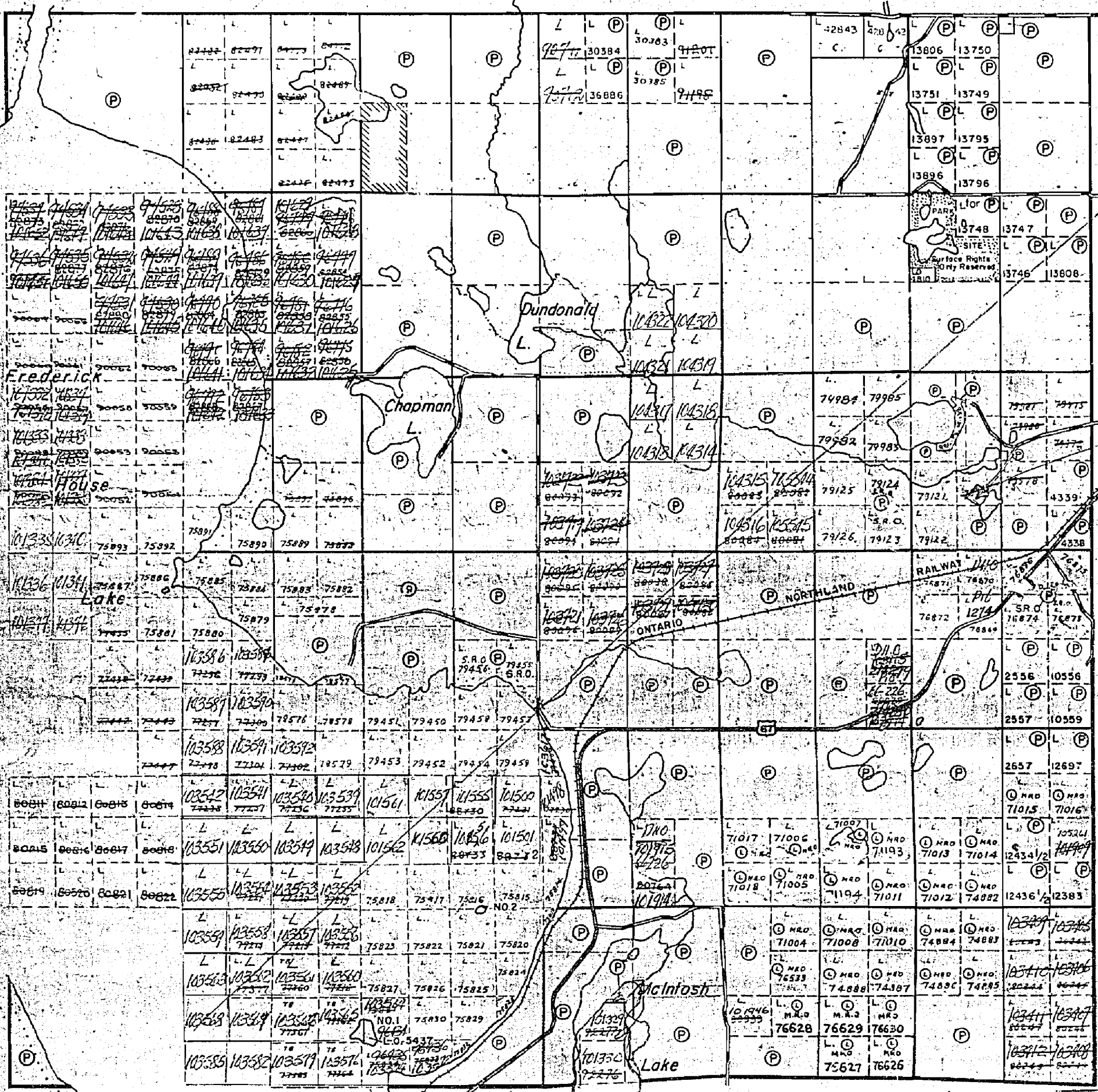
VI
V
Replaced
May 22/69
Enrlo

IV
Laid Use
Permit issued
to Secord
Anscombe & Co.
Special Cr.
Area of sur-
face rights
from
Clergue

LARDER LAKE
MINING DIV.
RECEIVED
JAN - 5 1965
M. 10.10.19.1.2.3.4.5.9

German Twp.

Evenyn Twp.



Notes: Claims staked covering waters of Frederickhouse Lake in Dundonald township should be state have witness posts located in Dundonald township

PLAN NO. - M-343

DEPARTMENT OF MINES - ONTARIO -

McCart Twp.

RECEIVED
JUL 8 1957
SWASTIKA ONT.

THE TOWNSHIP OF
DUNDONALD
DISTRICT OF COCHRANE
LARDER LAKE MINING DIVISION
SCALE: 1-INCH=40 CHAINS

LEGEND

- PATENTED LAND (P)
- CROWN LAND SALE (CS)
- LEASES (L)
- LOCATED LAND (Loc)
- LICENSE OF OCCUPATION (L.O.)
- MINING RIGHTS ONLY (M.R.O.)
- SURFACE RIGHTS ONLY (S.R.O.)
- ROADS
- IMPROVED ROADS
- KING'S HIGHWAYS
- RAILWAYS
- POWER LINES
- MARSH OR MUSKEG
- MINES

NOTES

All Farm Locations Sold After Oct 27/42
Cover Surface Rights Only.

All Mining Claims Staked After Oct. 21/45
Cover Mining Rights Only.

Original Bed And Islands of Frederick
House Lake Withdrawn From Staking 27
Jan. 1910.

Reserve Flooding Rights to 903' Contour to
Hydro Electric Power Commission.

400' Reserve to the Dept. of Lands and
Forests Shown Thus -

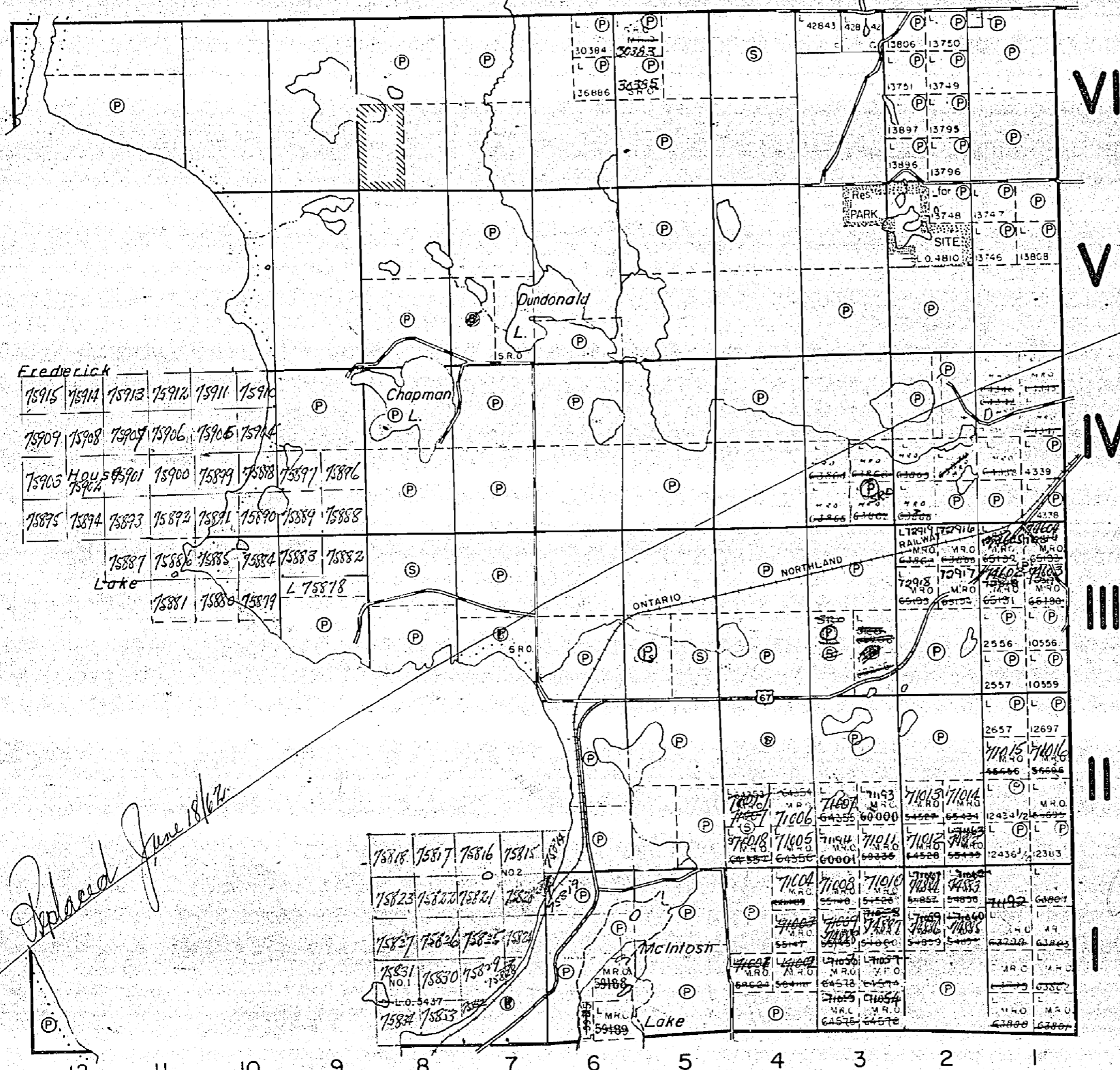
Reserve to the Dept. of Highways Shown
Thus -

Old Shore Line of McIntosh Lake -

New Shore Line of McIntosh Lake -

PLAN NO- M-343

DEPARTMENT OF MINES
—ONTARIO—



Evelyn Twp.

Clergue Twp.

German Twp.

22-23424 Sept/51

DUNDONALD

LARDER LAKE MINING DIVISION


SCALE 40 CHAINS 1 INCH
M^CCART

V VETERAN
P PATENTED
CS CROWN SALE

EVELYN

CLERGUE

GERMAN



W.E.L. APRIL 21 1917

Price 25 cents

343

McCART TWP - M.545

THE TOWNSHIP OF

DUNDONALD

DISTRICT OF COCHRANE

PORCUPINE
LARDER LAKE
MINING DIVISION

SCALE: 1-INCH = 40 CHAINS

LEGEND

- PATENTED LAND Ⓟ
- CROWN LAND SALE C.S
- LEASES Ⓛ
- LOCATED LAND Loc
- LICENSE OF OCCUPATION L.O
- MINING RIGHTS ONLY M.R.O
- SURFACE RIGHTS ONLY S.R.O.
- ROADS —
- IMPROVED ROADS —
- KING'S HIGHWAYS —
- RAILWAYS —
- POWER LINES —
- MARSH OR MUSKEG —
- MINES X
- CANCELLED C
- PATENTED S.R.O. Ⓞ


NOTES

WITNESS POSTS FOR CLAIMS STAKED OUT COVERING LANDS UNDER WATERS OF FREDRICK HOUSE LAKE IN DUNDONALD TWP SHOULD NOT BE ERRECTED OR PLANTED IN EVELYN TWP

400' surface rights reservation along the shores of all lakes and rivers.

L.O.7128 - Flooding rights on Fredrick House Lake reserved to H.E.P.C. to contour elev. 903'.
File. 64518, vol2

Area marked thus [] S.R.O. reserved for Park Site.
Files: 39684, 51994



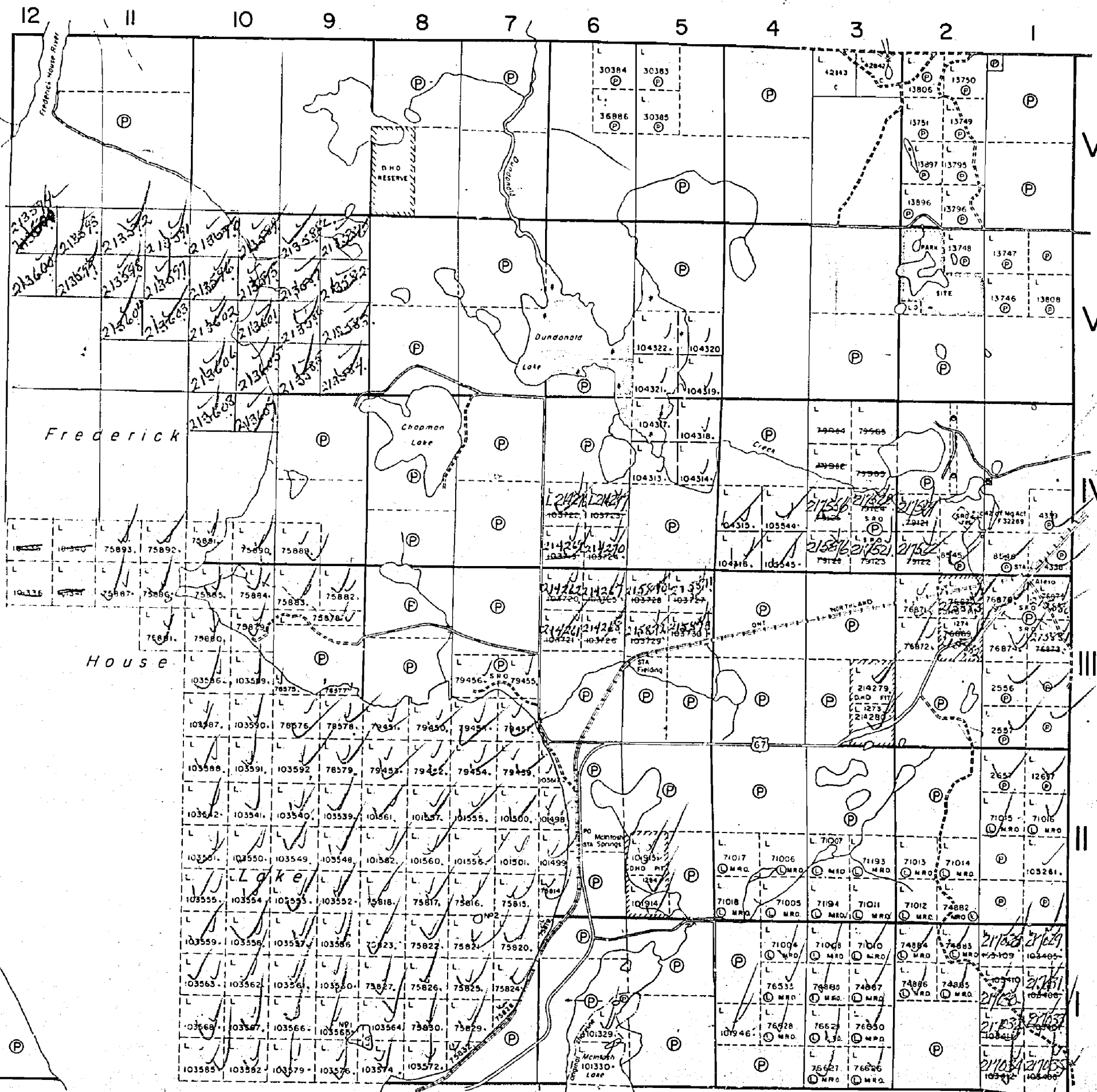
PLAN NO. M.343

DEPARTMENT OF MINES

— ONTARIO —

EVELYN TWP - M.277

CLERGUE TWP - M.337



GERMAN TWP - M.283

80°43'40"

48°37'30"

DUNDONALD

DISTRICT OF COCHRANE

PORCUPINE MINING DIVISION

SCALE: 1-INCH = 40 CHAINS

LEGEND

- PATENTED LAND (P)
- CROWN LAND SALE (CS)
- LEASE (L)
- LOCATED LAND (L.O.C.)
- LICENSE OF OCCUPATION (L.O.)
- MINING RIGHTS ONLY (M.R.O.)
- SURFACE RIGHTS ONLY (S.R.O.)
- ROAD (—)
- APPROVED ROADS (—)
- KIN'S HIGHWAYS (—)
- RAILWAYS (—)
- POWER LINE (—)
- MARSH OR MUSKEG (—)
- TINES (—)
- CANCELED (—)
- PATENTED S.R.O. (—)


NOTES

WITNESS POSTS FOR CLAIMS STAKED OUT COVERING LANDS UNDER WATERS OF FREDERICK HOUSE LAKE IN DUNDONALD TWP SHOULD NOT BE ERRECTED OR PLANTED IN EVELYN TWP

400' surface rights reservation along the shores of all lakes and rivers.

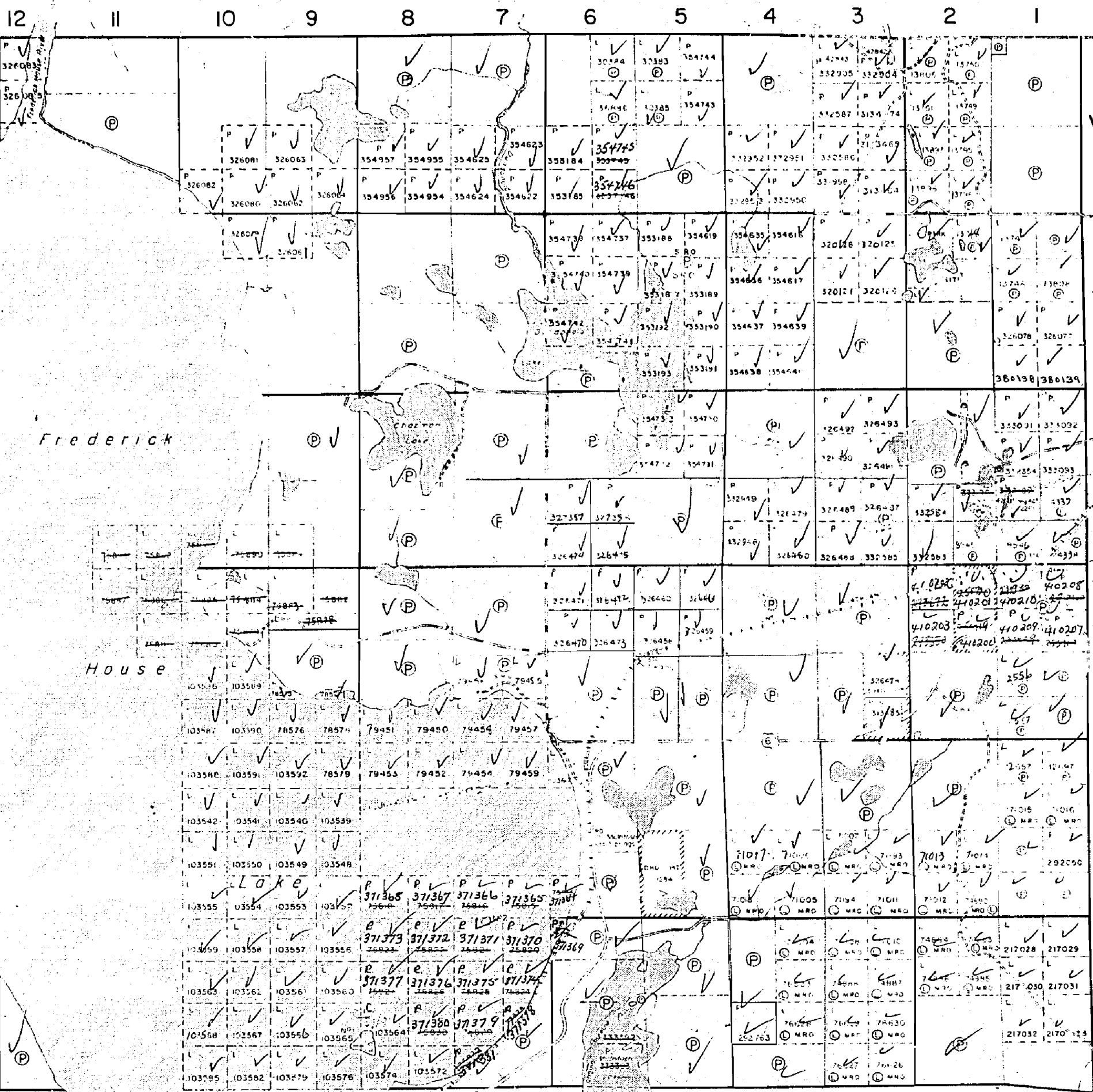
L.O. 7128 - Flooding right on Frederick House Lake reserved to H.E. Co contour elev. 903. File 64518, vol. 2

Area marked thus [] S.R.O. reserved for Park Site. Files 39684, 51994



PLAN NO. M.343

ONTARIO MINISTRY OF NATURAL RESOURCES SURVEYS AND MAPPING BRANCH



EVELYN TWP - M.277

CLERGUE TWP - M.337

GERMAN TWP - M.283

60°45' 40"

343

McCART TWP - M.545

THE TOWNSHIP OF

DUNDONALD

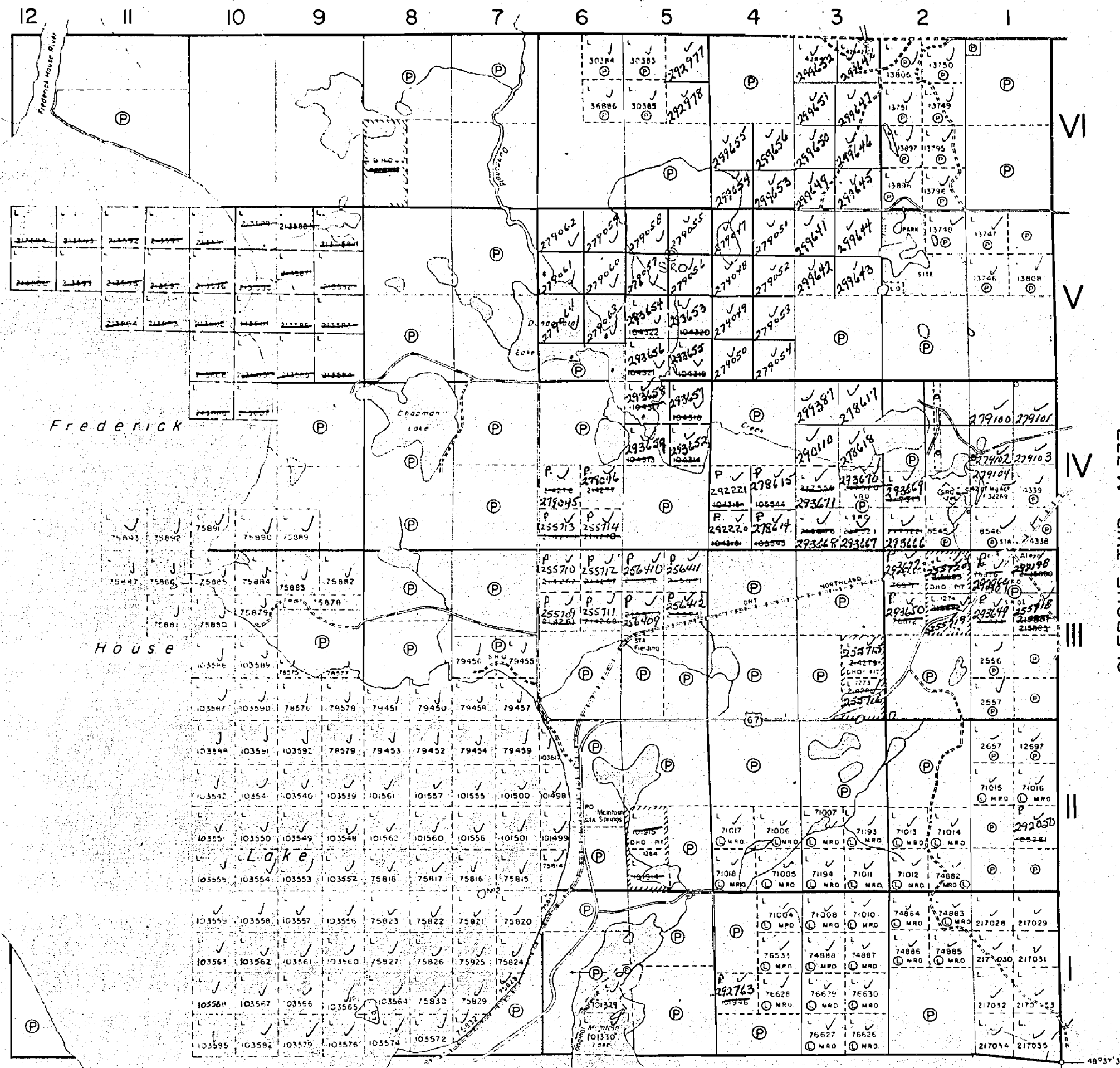
DISTRICT OF COCHRANE

PORCUPINE MINING DIVISION

SCALE: 1-INCH = 40 CHAINS

EVELYN TWP - M.277

CLERGUE TWP - M.337



LEGEND

PATENTED LAND	(P)
CROWN LAND SALE	CS
LEASES	(L)
LOCATED LAND	L.O.C.
LICENSE OF OCCUPATION	L.O.
MINING RIGHTS ONLY	M.R.O.
SURFACE RIGHTS ONLY	S.R.O.
ROADS	(—)
IMPROVED ROADS	(—)
KING'S HIGHWAYS	(—)
RAILWAYS	(—)
POWER LINES	(—)
MARSH OR MUSKEG	(—)
MINES	(X)
CANCELLED	(C)
PATENTED S.R.O.	(O)

NOTES

WITNESS POSTS FOR CLAIMS STAKED OUT COVERING LANDS UNDER WATERS OF FREDERICK HOUSE LAKE IN DUNDONALD TWP SHOULD NOT BE ERECTED OR PLANTED IN EVELYN TWP.

400' surface rights reservation along the shores of all lakes and rivers.

L.O.7128 - Flooding rights on Frederick House Lake reserved to H.E.P.C to contour elev. 903' File 64518, vol.2

Area marked thus [] S.R.O. reserved for Park Site. Files: 39684, 51994

RECEIVED
OCT 20 1969
AM 7:8:9 10:11:12:1:2:3:4:5:8 PH

PLAN NO. M.343

DEPARTMENT OF MINES

— ONTARIO —

GERMAN TWP - M.283

80°48'40"

48°37'30"

343

Mc CART TWP. - M.545

THE TOWNSHIP OF

DUNDONALD

DISTRICT OF COCHRANE

PORCUPINE MINING DIVISION

SCALE: 1-INCH = 40 CHAINS

LEGEND

- PATENTED LAND (P)
- CROWN LAND SALE (C.S)
- LEASES (L)
- LOCATED LAND (Loc)
- LICENSE OF OCCUPATION (L.O)
- MINING RIGHTS ONLY (M.R.O)
- SURFACE RIGHTS ONLY (S.R.O)
- ROADS
- IMPROVED ROADS
- KING'S HIGHWAYS
- RAILWAYS
- POWER LINES
- MARSH OR MUSKEG
- MINES
- CANCELLED
- PATENTED S.R.O


NOTES

WITNESS POSTS FOR CLAIMS STAKED OUT COVERING LANDS UNDER WATERS OF FREDERICK HOUSE LAKE IN DUNDONALD TWP SHOULD NOT BE ERECTED OR PLANTED IN EVELYN TWP.

400' surface rights reservation along the shores of all lakes and rivers.

L.O.7128 - Flooding rights on Frederick House Lake reserved to H.E.P.C to contour elev. 903' File 64518, vol.2

Area marked thus [] S.R.O reserved for Park Site. Files 39684, 51994

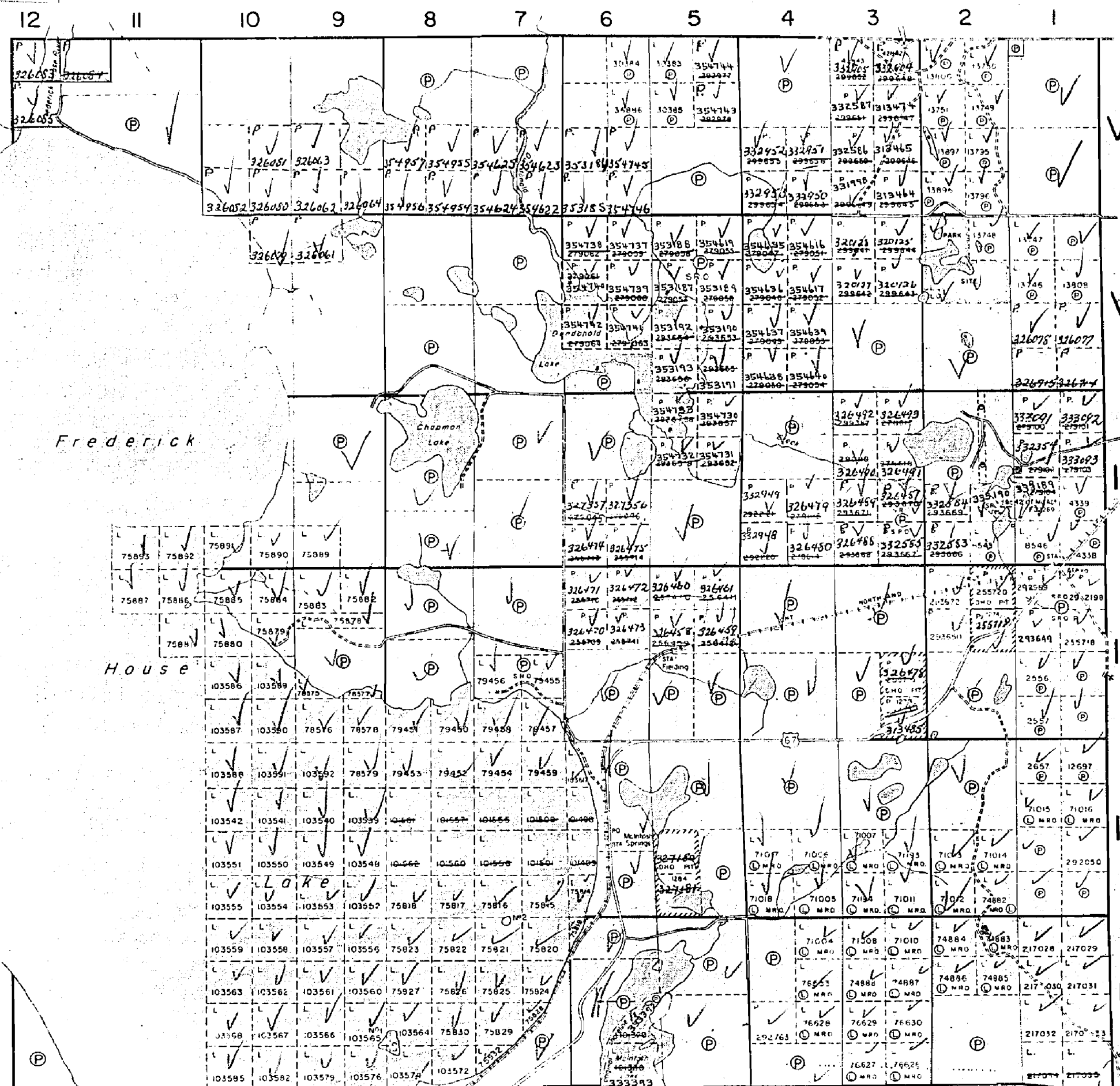


PLAN NO. M.343

ONTARIO DEPARTMENT OF MINES AND NORTHERN AFFAIRS

EVELYN TWP. - M.277

CLERGUE TWP. - M.337



GERMAN TWP. - M.283

80°49' 40"

343

McCART TWP - M.545

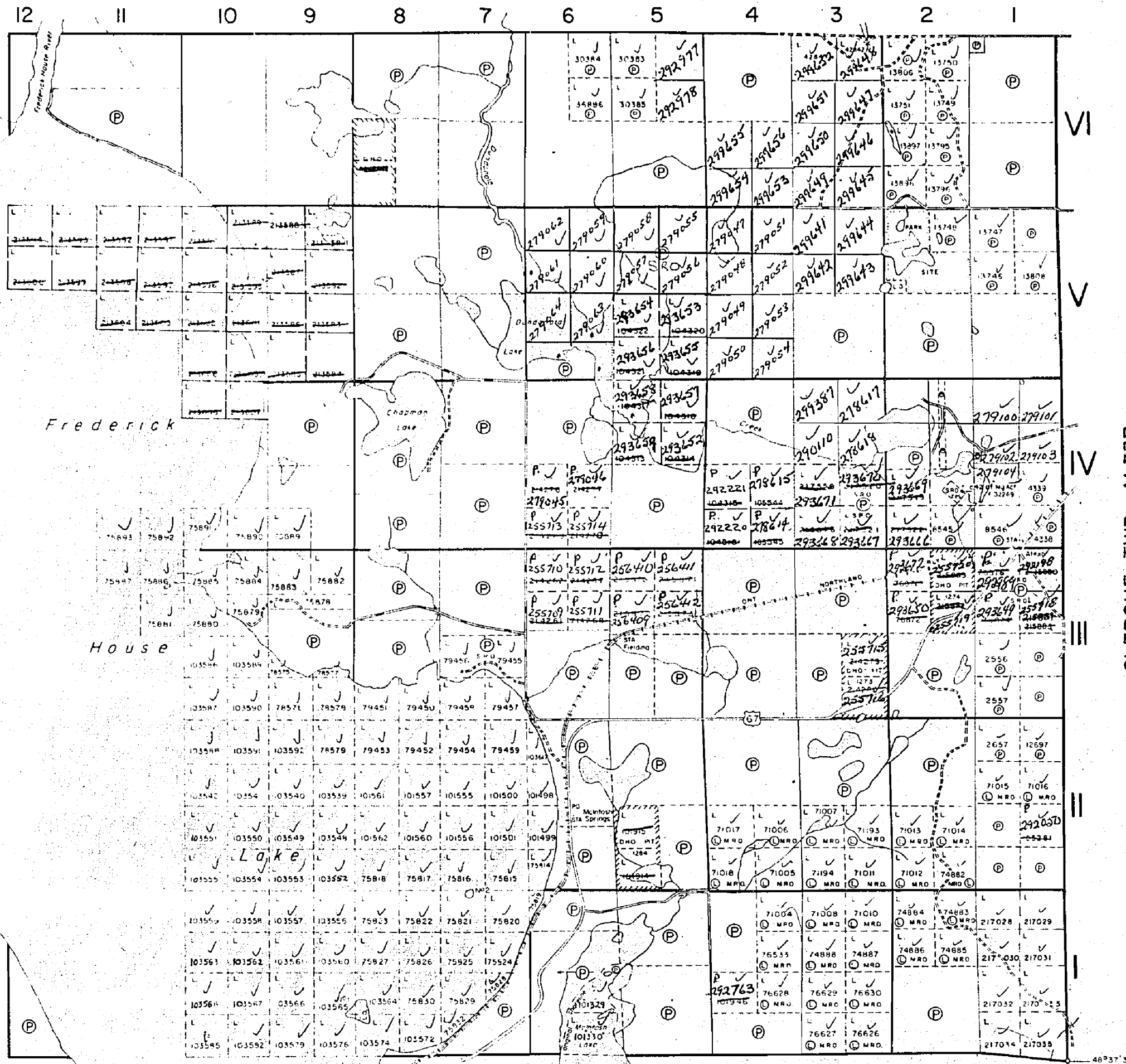
THE TOWNSHIP OF

DUNDONALD

DISTRICT OF COCHRANE

PORCUPINE MINING DIVISION

SCALE: 1-INCH = 40 CHAINS



EVELYN TWP - M.277

CLERGUE TWP - M.337

GERMAN TWP - M.283

LEGEND

- PATENTED LAND (P)
- CROWN LAND SALE (C.S.)
- LEASES (L)
- LOCATED LAND (L.O.C.)
- LICENSE OF OCCUPATION (L.O.)
- MINING RIGHTS ONLY (M.R.O.)
- SURFACE RIGHTS ONLY (S.R.O.)
- ROADS (—)
- IMPROVED ROADS (—)
- KING'S HIGHWAYS (—)
- POWER LINES (—)
- MARSH OR MUSKEG (—)
- MINES (X)
- CANCELLED (C)
- PATENTED S.R.O. (O)

NOTES

WITNESS POSTS FOR CLAIMS STAKED OUT COVERING LANDS UNDER WATERS OF FREDRICK HOUSE LAKE IN DUNDONALD TWP SHOULD NOT BE ERECTED OR PLANTED IN EVELYN TWP.

400' surface rights reservation along the shores of all lakes and rivers.

L.O.7128 - Flooding rights on Fredrick House Lake reserved to HERC to contour elev. 903' File 64518, vol.2

Area marked thus [] S.R.O. reserved for Park Site. Files: 39684, 51994

RECEIVED
OCT 20 1969
AM 7:89, 10:11, 12:1, 2:3, 4:50 PM

PLAN NO. M.343

DEPARTMENT OF MINES

— ONTARIO —

343

McCART TWP. - M.545

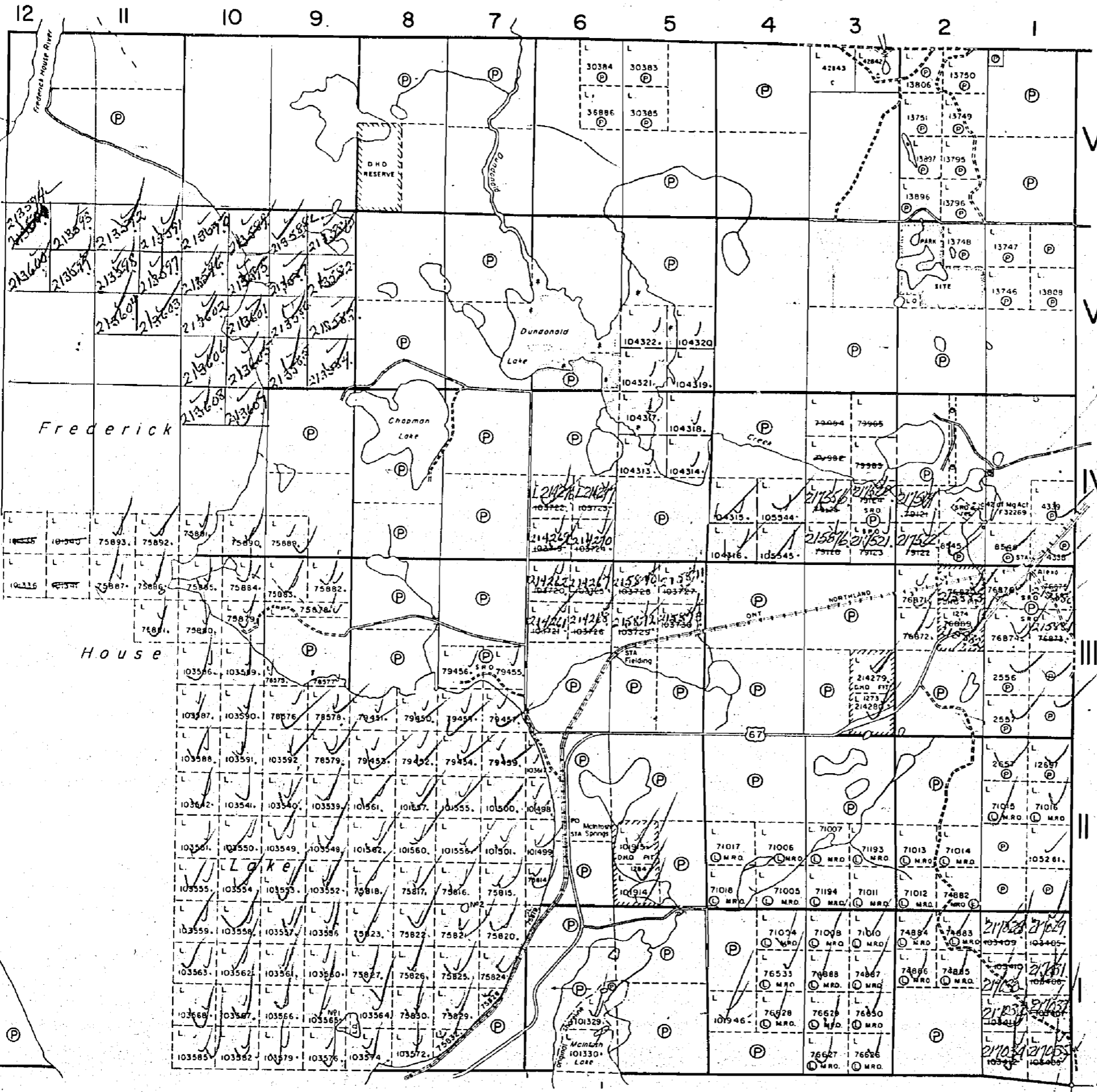
THE TOWNSHIP OF

DUNDONALD

DISTRICT OF COCHRANE

PORCUPINE
LARDER LAKE
MINING DIVISION

SCALE: 1-INCH = 40 CHAINS



LEGEND

- PATENTED LAND (P)
- CROWN LAND SALE (C.S)
- LEASES (L)
- LOCATED LAND (Loc)
- LICENSE OF OCCUPATION (L.O)
- MINING RIGHTS ONLY (M.R.O)
- SURFACE RIGHTS ONLY (S.R.O)
- ROADS
- IMPROVED ROADS
- KING'S HIGHWAYS
- RAILWAYS
- POWER LINES
- MARSH OR MUSKEG
- MINES
- CANCELLED (C)
- PATENTED S.R.O. (e)

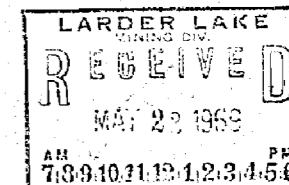
NOTES

WITNESS POSTS FOR CLAIMS STAKED OUT COVERING LANDS UNDER WATERS OF FREDERICK HOUSE LAKE IN DUNDONALD TWP SHOULD NOT BE ERECTED OR PLANTED IN EVELYN TWP.

400' surface rights reservation along the shores of all lakes and rivers.

L.O.7128 - Flooding rights on Frederick House Lake reserved to H.E.P.C. to contour elev. 903'. File 64518, vol.2

Area marked thus [] S.R.O. reserved for Park Site. Files: 39684, 51994



PLAN NO. M.343

DEPARTMENT OF MINES

- ONTARIO -

GERMAN TWP. - M.283

EVELYN TWP. - M.277

CLERGUE TWP. - M.337

80°48'40"

48°37'30"

McCart Twp.

McCart Twp. North of Lake 15, Cart. McCart Twp. Staking

THE TOWNSHIP OF DUNDONALD

DISTRICT OF COCHRANE

LARDER LAKE MINING DIVISION

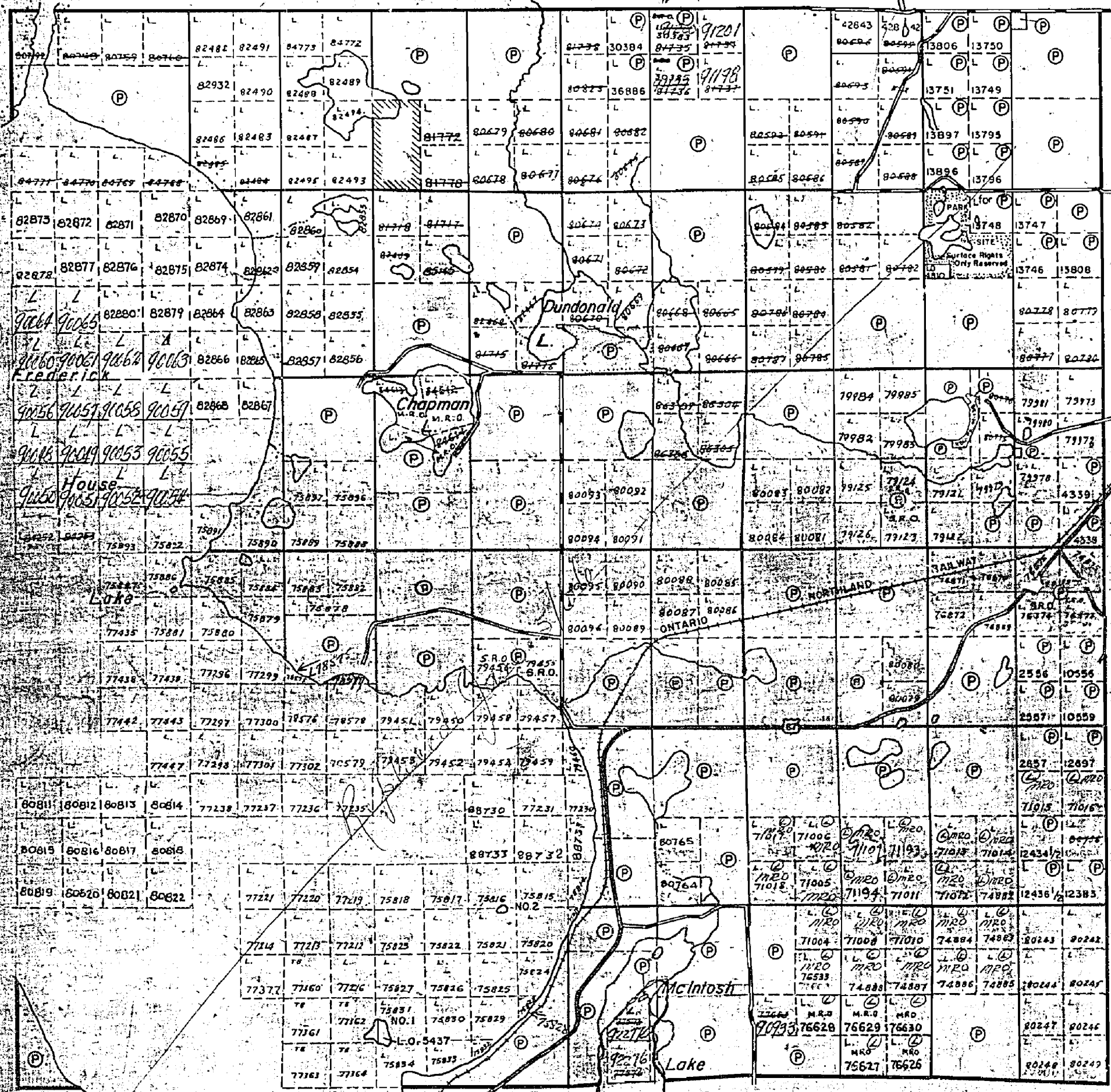
SCALE: 1-INCH=40 CHAINS

LEGEND

- PATENTED LAND ⊙ or CS.
- CROWN LAND SALE ⊙
- LEASES ⊙
- LOCATED LAND Loc.
- LICENSE OF OCCUPATION L.O.
- MINING RIGHTS ONLY M.R.O.
- SURFACE RIGHTS ONLY S.R.O.
- ROADS —
- IMPROVED ROADS —
- KING'S HIGHWAYS —
- RAILWAYS —
- POWER LINES —
- MARSH OR MUSKEG —
- MINES —

NOTES

- All Form Locations Sold After Oct. 27/42 Cover Surface Rights Only
- All Mining Claims Staked After Oct. 21/45 Cover Mining Rights Only
- Area Marked Thus S.R.O. Only For Park Site with File No. 39684
- Reserve Flooding Rights to 903' Contour to Hydro Electric Power Commission
- 400' Surface rights reservation around all lakes and rivers.
- Reserve to the Dept. of Highways shown Thus —
- Old Shore Line of McIntosh Lake
- New Shore Line of McIntosh Lake



MINING RECORDER
RECEIVED
FEB 25 1969
LARDER LAKE - ONT.

PLAN NO.- M-343
DEPARTMENT OF MINES
— ONTARIO —

McCart Twp.

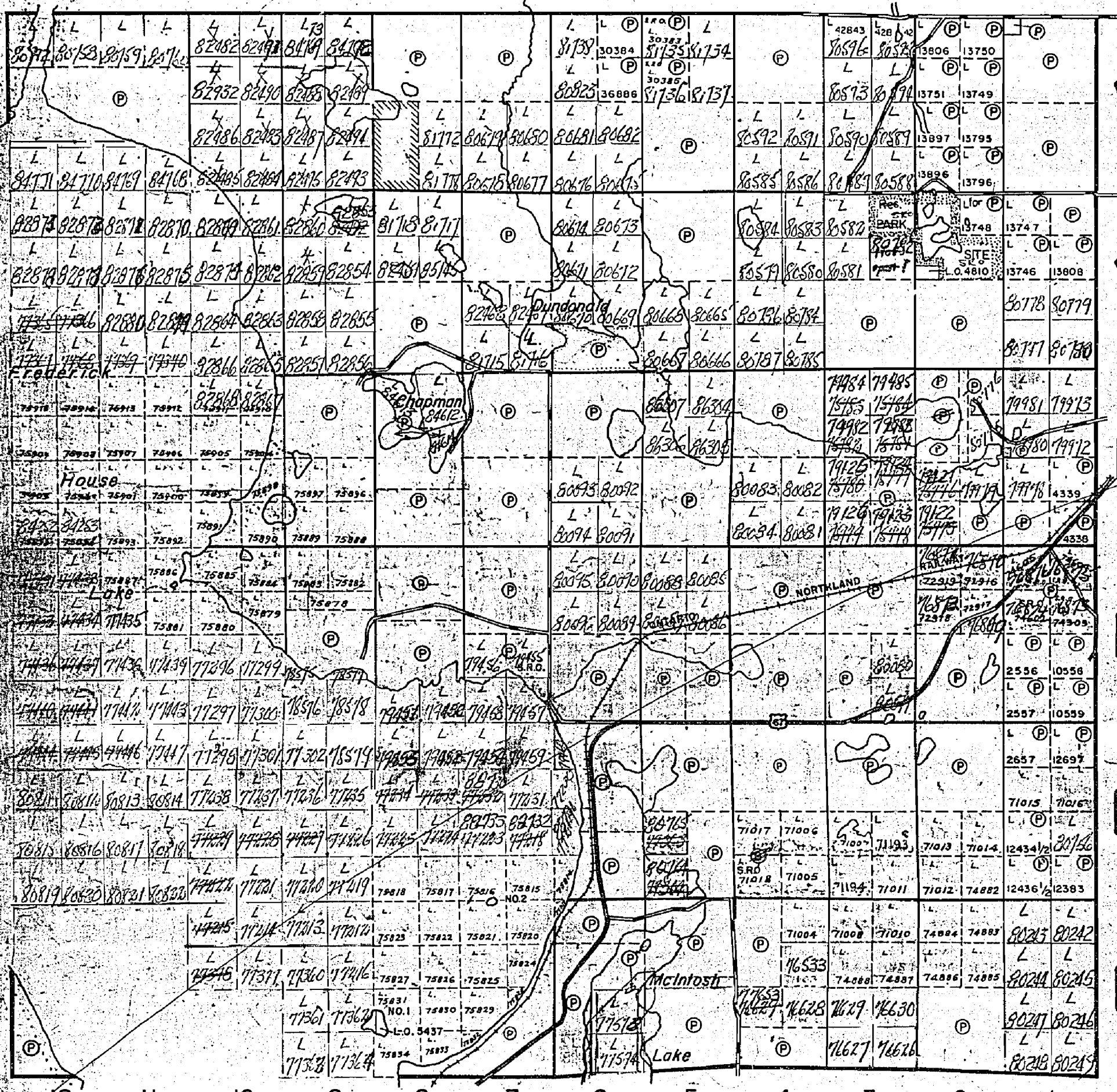
THE TOWNSHIP OF

DUNDONALD

DISTRICT OF COCHRANE

LARDER LAKE MINING DIVISION

SCALE: 1-INCH = 40 CHAINS



LEGEND

- PATENTED LAND ⊙
- CROWN LAND SALE ⊕ or CS.
- LEASES ⊙
- LOCATED LAND Loc.
- LICENSE OF OCCUPATION L.O.
- MINING RIGHTS ONLY M.R.O.
- SURFACE RIGHTS ONLY S.R.O.
- ROADS —
- IMPROVED ROADS —
- KING'S HIGHWAYS —
- RAILWAYS —
- POWER LINES —
- MARSH OR MUSKEG —
- MINES X

NOTES

- All Farm Locations Sold After Oct. 27/42 Cover Surface Rights Only.
- All Mining Claims Staked After Oct. 21/45. Cover Mining Rights Only.
- Reserve Flooding Rights to 903' Contour to Hydro Electric Power Commission.
- 400' Surface rights reservation around all lakes and rivers.
- Reserve to the Dept. of Highways Shown Thus -
- Old Shore Line of McIntosh Lake
- New Shore Line of McIntosh Lake

MINING RECORDER
RECEIVED
JUN 18 1962
KIRKLAND LAKE - ONT.

PLAN NO.- M-343

DEPARTMENT OF MINES
— ONTARIO —