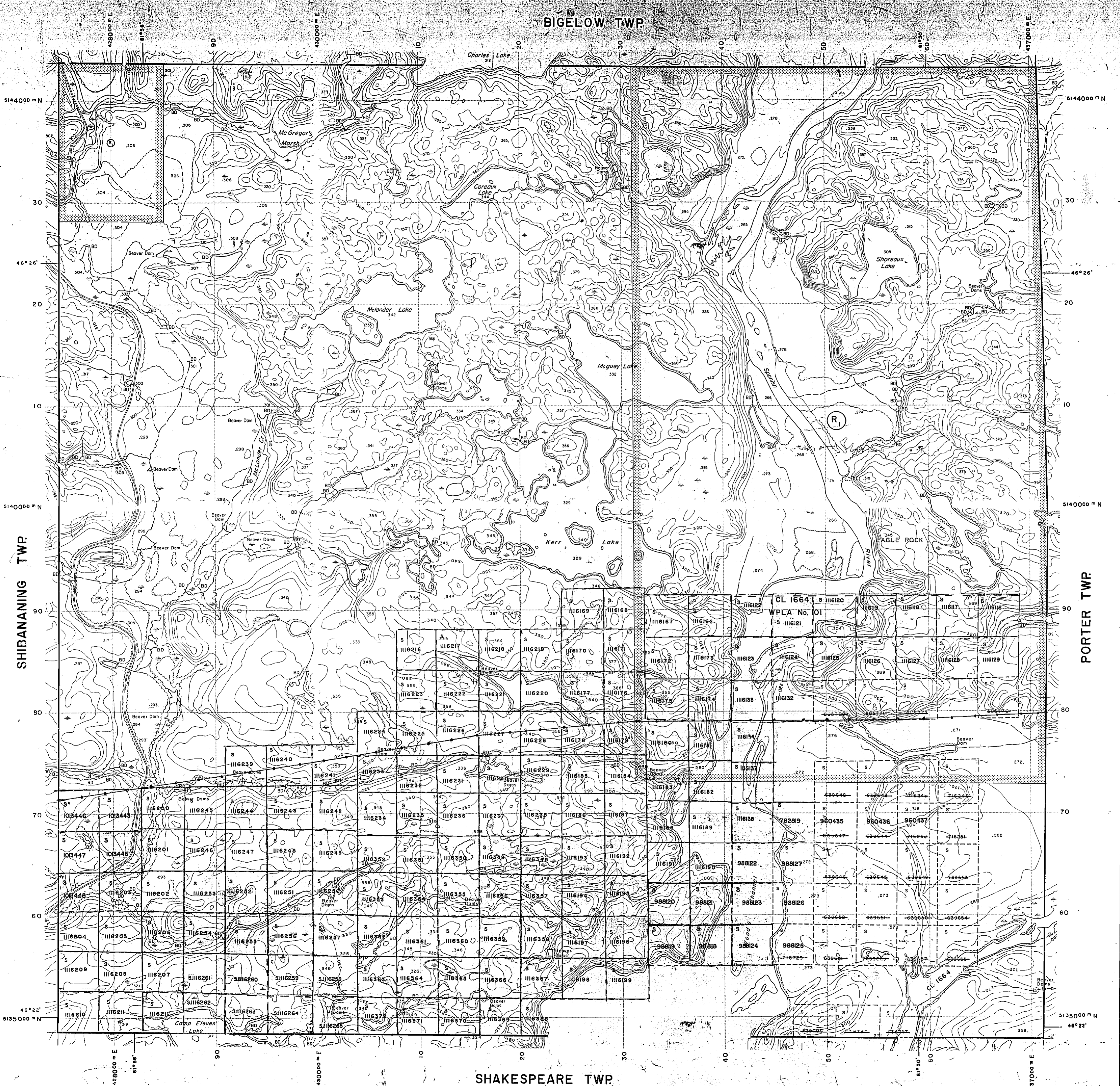


BIGELOW TWP



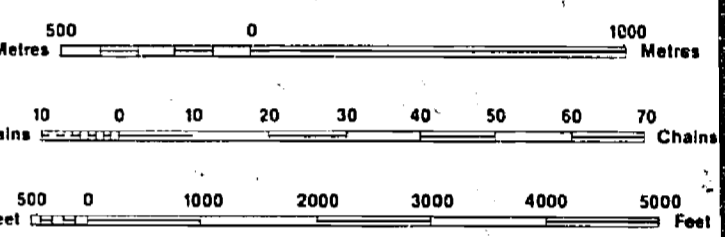
LEGEND

HIGHWAY AND ROUTE No.	
OTHER ROADS	
TRAILS	
SURVEYED LINES:	
TOWNSHIPS, BASE LINES, ETC.	
LOTS, MINING CLAIMS, PARCELS, ETC.	
UNSURVEYED LINES:	
LOT LINES	
PARCEL BOUNDARY	
MINING CLAIMS ETC.	
RAILWAY AND RIGHT OF WAY	
UTILITY LINES	
NON-PERENNIAL STREAM	
FLOODING OR FLOODING RIGHTS	
SUBDIVISION OR COMPOSITE PLAN	
RESERVATIONS	
ORIGINAL SHORELINE	
MARSH OR MUSKEG	
MINES	
TRANSVERSE MONUMENT	

DISPOSITION OF CROWN LANDS

TYPE OF DOCUMENT	SYMBOL
PATENT, SURFACE & MINING RIGHTS	
" SURFACE RIGHTS ONLY	
" MINING RIGHTS ONLY	
LEASE, SURFACE & MINING RIGHTS	
" SURFACE RIGHTS ONLY	
" MINING RIGHTS ONLY	
LICENCE OF OCCUPATION	
ORDER-IN-COUNCIL	
RESERVATION	
CANCELLED	
SAND & GRAVEL	

NOTE: MINING RIGHTS IN PARCELS PATENTED PRIOR TO MAY 6, 1913, VESTED IN ORIGINAL PATENTEE BY THE PUBLIC LANDS ACT, R.S.O. 1970, CHAP. 380, SEC. 63, SUBSEC. 1.

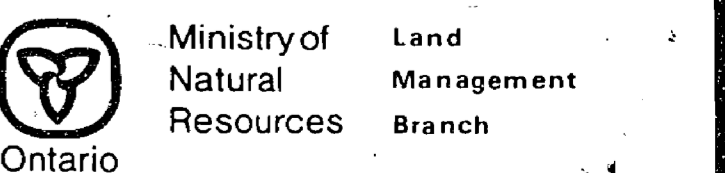


SCALE 1:20 000
GRID ZONE: 17

THE INFORMATION THAT APPEARS ON THIS MAP HAS BEEN COMPILED FROM VARIOUS SOURCES, AND ACCURACY IS NOT GUARANTEED. THOSE WISHING TO STAKE MINING CLAIMS SHOULD CONSULT WITH THE MINING RECORDER, MINISTRY OF NORTHERN DEVELOPMENT AND MINES, FOR ADDITIONAL INFORMATION ON THE STATUS OF THE LANDS SHOWN HEREON.

DATE OF ISSUE
JUN 2 1984
SUDBURY
MINING RECORDER'S OFFICE

TOWNSHIP
DUNLOP
M.N.R. ADMINISTRATIVE DISTRICT
ESPANOLA
MINING DIVISION
SUDBURY
LAND TITLES / REGISTRY DIVISION
SUDBURY



SHIBANANING TWP

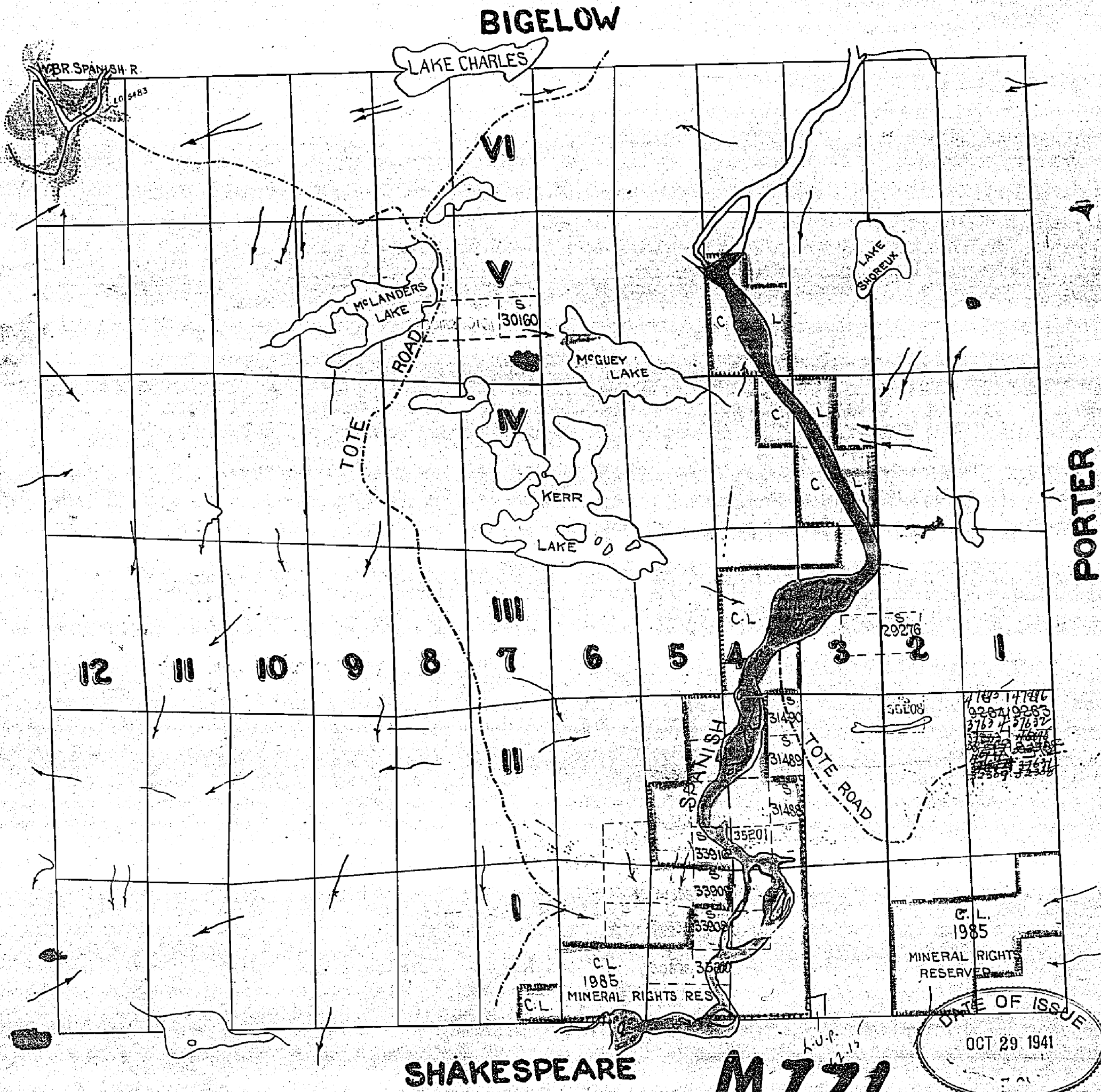
PORTER TWP

SHAKESPEARE TWP

771

DUNLOP

DISTRICT OF SUDBURY
SCALE: 40 CHAINS = 1 INCH



L.R. Twp File

BIGELOW

THE TOWNSHIP OF DUNLOP


DISTRICT OF SUDBURY
SUDBURY MINING
DIVISION

SCALE: 1 INCH TO 40 CHAINS

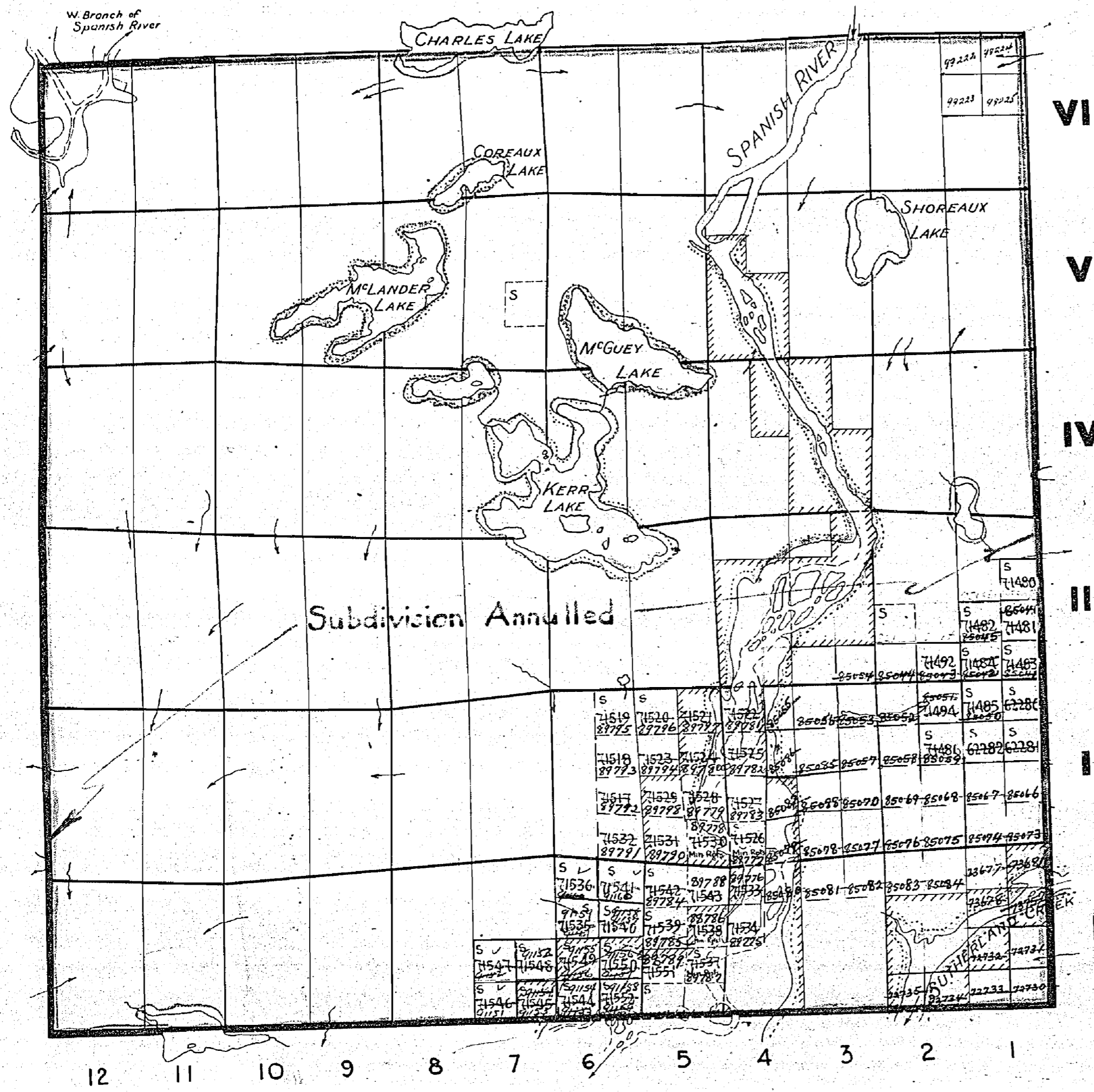
LEGEND

- PATENTED LAND (P)
- CROWN LAND SALE (S)
- LICENSE OF OCCUPATION L.O.
- LOCATED LAND Loc
- WATER POWER LEASE WPL

NOTES

LAND INDICATED THUS  IS UNDER WPL 67
SURFACE RIGHTS ONLY

*all Twp.
Sudby. Sec. 53 (Sudby)
— 400' Res*



TWP. 118

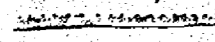
PORTER

SHAKESPEARE

M771

DEPARTMENT OF MINES

—ONTARIO—

200' wide reservations on surface by Dept. of L. & C.
shown hereon thus 

1

BIGELOW

map file

400' res -

Old

THE TOWNSHIP OF **DUNLOP**

DISTRICT OF SUDBURY
SUDBURY MINING
DIVISION

SCALE: 1 INCH TO 40 CHAINS

LEGEND

- PATENTED LAND (P)
- CROWN LAND SALE (S)
- LICENSE OF OCCUPATION LO
- LOCATED LAND Loc
- WATER POWER LEASE W/P

NOTES

LAND INDICATED THUS IS UNDER W/P L. 67
SURFACE RIGHTS ONLY YOW. 1913

Sub. Sect. 53

PORTER

VI

V

IV

III

II

I

W Branch of Spanish River

CHARLES LAKE

COREAUX LAKE

MCLANDER LAKE

MCGUEY LAKE

KERR LAKE

SPANISH RIVER

SHOREAUX LAKE

Section 11

12 11 10 9 8 7 6 5 4 3 2 1

SHAKESPEARE

400' wide reservations on surface by Dept. of L. & C.
shown hereon thus

M 771

DEPARTMENT OF MINE
—ONTARIO—

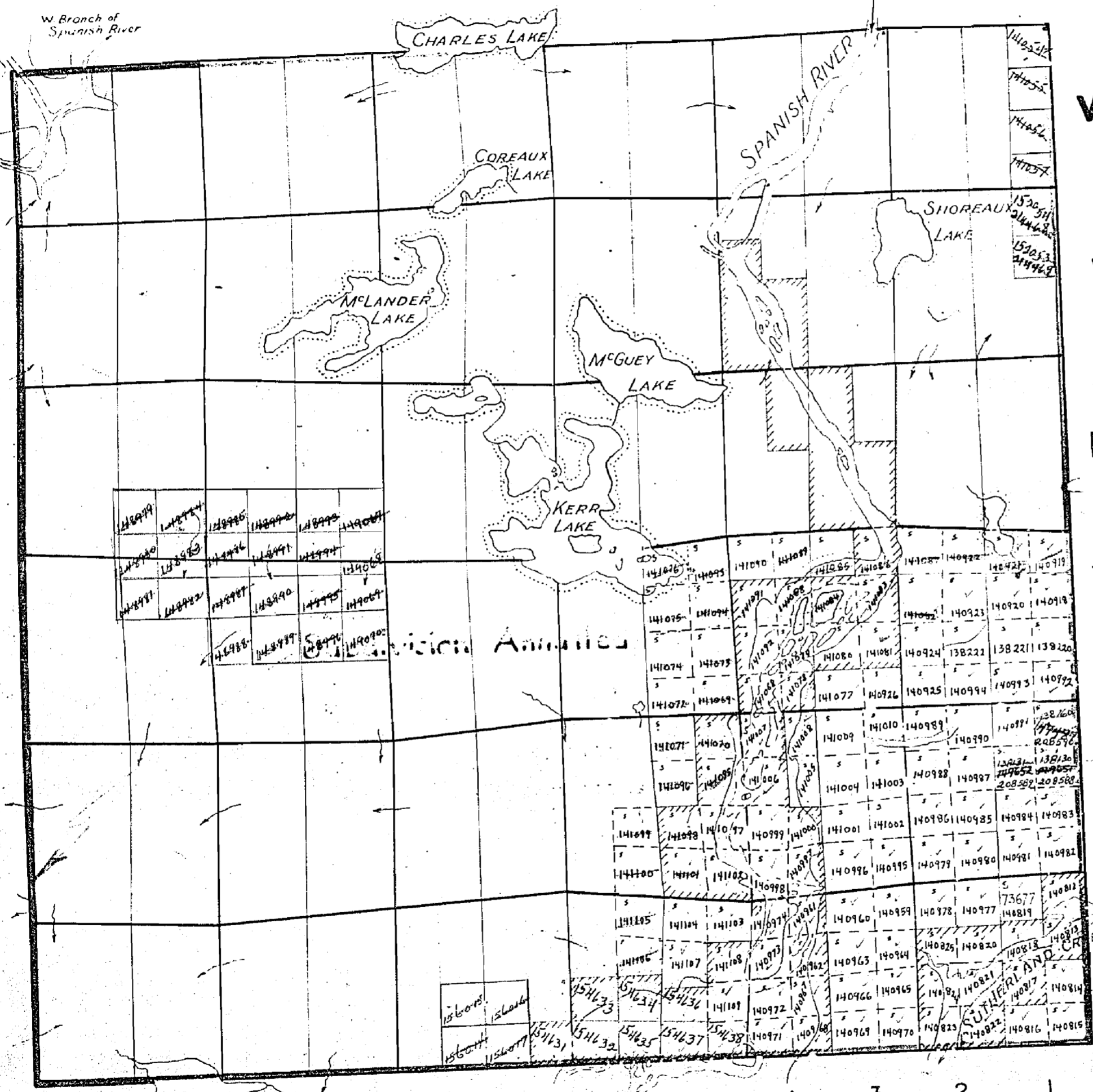
BIGELOW

THE TOWNSHIP OF
OF
DUNLOP

DISTRICT OF SUDBURY
SUDBURY MINING
DIVISION

SCALE: 1 INCH TO 40 CHAINS

W Branch of Spanish River



VI

V

IV

III

II

I

PORTER

LEGEND

- PATENTED LAND Ⓢ
- CROWN LAND SALE Ⓛ
- LEASE OF OCCUPATION L.O.
- LOCATED LAND Loc
- WATER POWER LEASE WP.

NOTES

LAND INDICATED THUS IS UNDER WPL 67
SURFACE RIGHTS ONLY No. 401.10

400' Surface Rights Reservation around
around all Lakes and Rivers.

TWP 11B

12

11

10

9

8

7

6

5

4

3

2

1

SHAKESPEARE

M 771

DEPARTMENT OF MINE
ONTARIO

771

BIGELOW

THE TOWNSHIP OF
OF
DUNLOP


DISTRICT OF SUDBURY
SUDBURY MINING
DIVISION

SCALE: 1 INCH TO 40 CHAINS

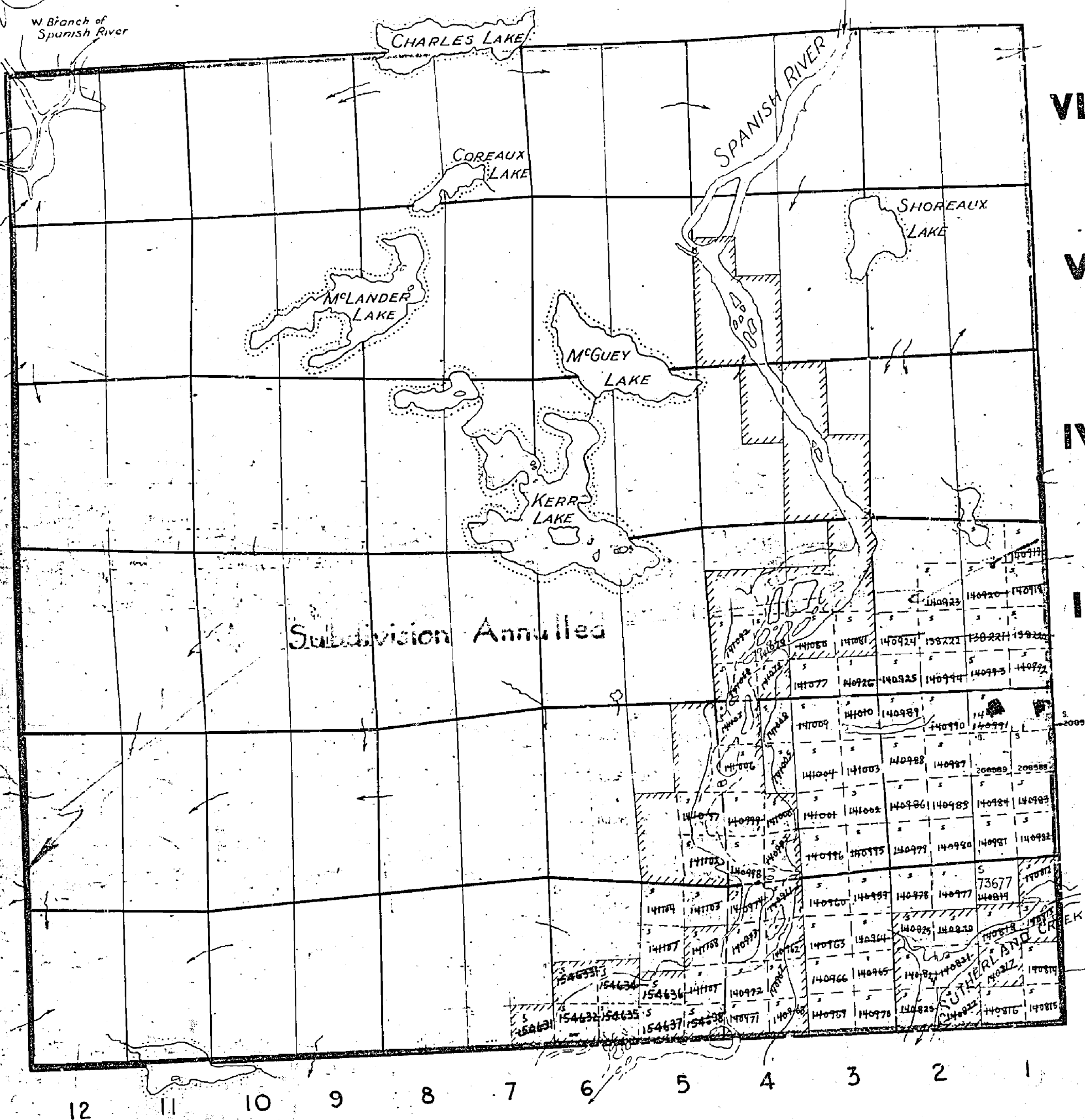
LEGEND

PATENTED LAND	(P)
CROWN LAND SALE	(C)
LICENSE OF OCCUPATION	LO
LOCATED LAND	Loc
WATER POWER LEASE	WPL

NOTES

LAND INDICATED THUS  IS UNDER W.P. SURFACE RIGHTS ONLY

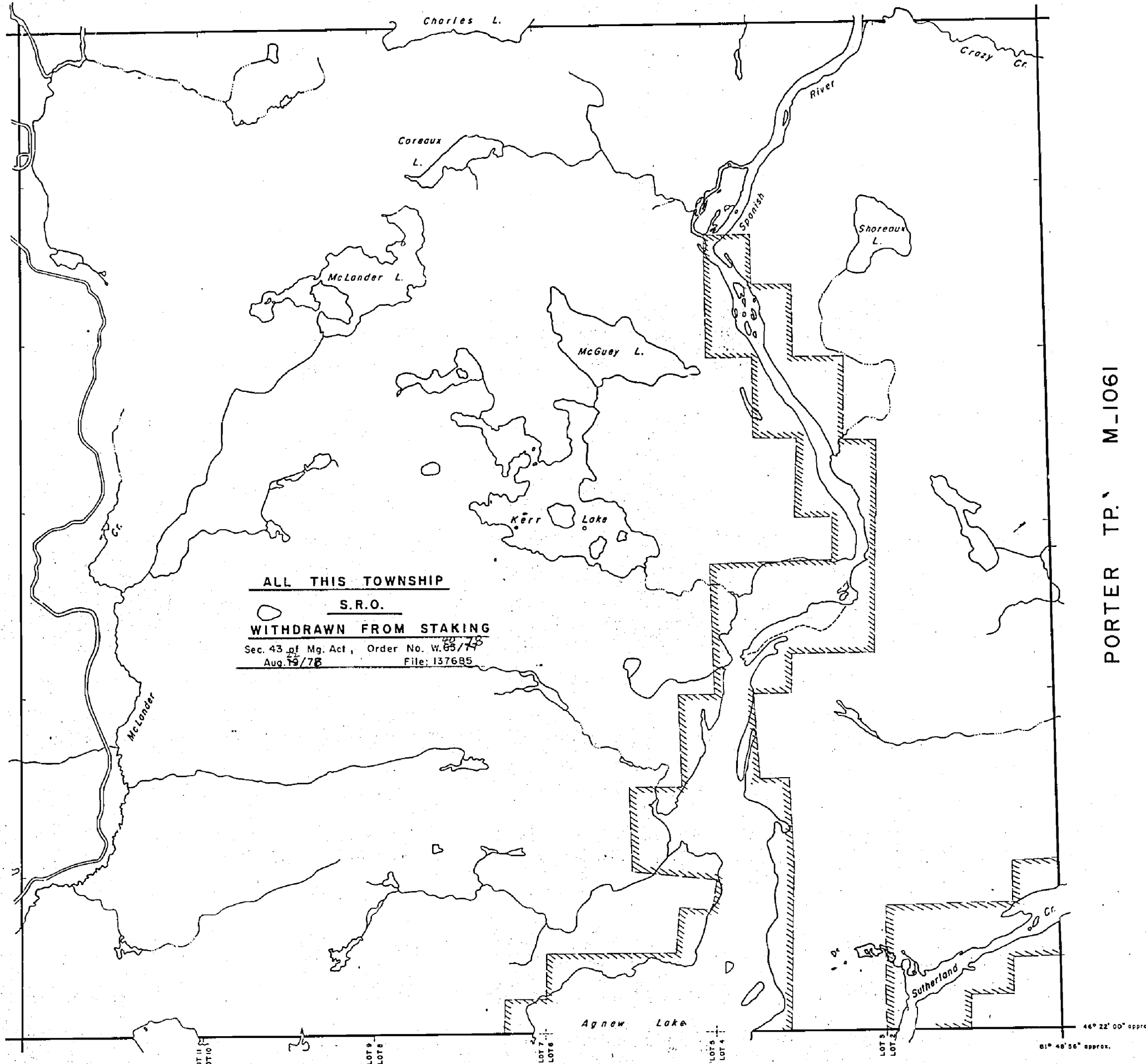
400' Surface Rights Reservation around all Lakes and Rivers.



M771

DEPARTMENT OF MINING
—ONTARIO—

BIGELOW TP. M.664



ALL THIS TOWNSHIP
S.R.O.
WITHDRAWN FROM STAKING
 Sec. 43 of Mg. Act, Order No. W. 85/78
 Aug. 19/78 File: 137685


NOTES

400' surface rights reservation along the shores of all lakes and rivers.

The subdivision of this township into lots and concessions has been annulled as of 15 Jan. 1953

Area designated thus lies within the limits of W.P.L.A. 69 for Surface Rights Only

BLANKET QUARRY PERMIT
 #9051 COVERS PART OF
 DUNLOP TOWNSHIP



LEGEND

- | | | |
|----------------------------------|--|--------|
| PATENTED LAND | | P or * |
| PATENTED FOR SURFACE RIGHTS ONLY | | * |
| LEASE | | L |
| LICENSE OF OCCUPATION | | L.O. |
| CROWN LAND SALES | | C.S. |
| LOCATED LAND | | Loc. |
| CANCELLED | | C. |
| MINING RIGHTS ONLY | | M.R.O. |
| SURFACE RIGHTS ONLY | | S.R.O. |
| HIGHWAY & ROUTE NO. | | 17 |
| ROADS | | |
| TRAILS | | |
| RAILWAYS | | |
| POWER LINES | | |
| MARSH OR MUSKEG | | |
| MINES | | X |

*used only with summer resort locations or when space is limited

TOWNSHIP OF

DUNLOP

DISTRICT OF
 SUDBURY

SUDBURY
 MINING DIVISION

SCALE : 1 INCH = 40 CHAINS (1/2 MILE)

DR. Colin V. T. PLAN NO. **M.771**
 DATE 22 JUNE/72

ONTARIO
 MINISTRY OF NATURAL RESOURCES
 SURVEYS AND MAPPING BRANCH

SHAKESPEARE TP. M.1104

PORTER TP. M.1061

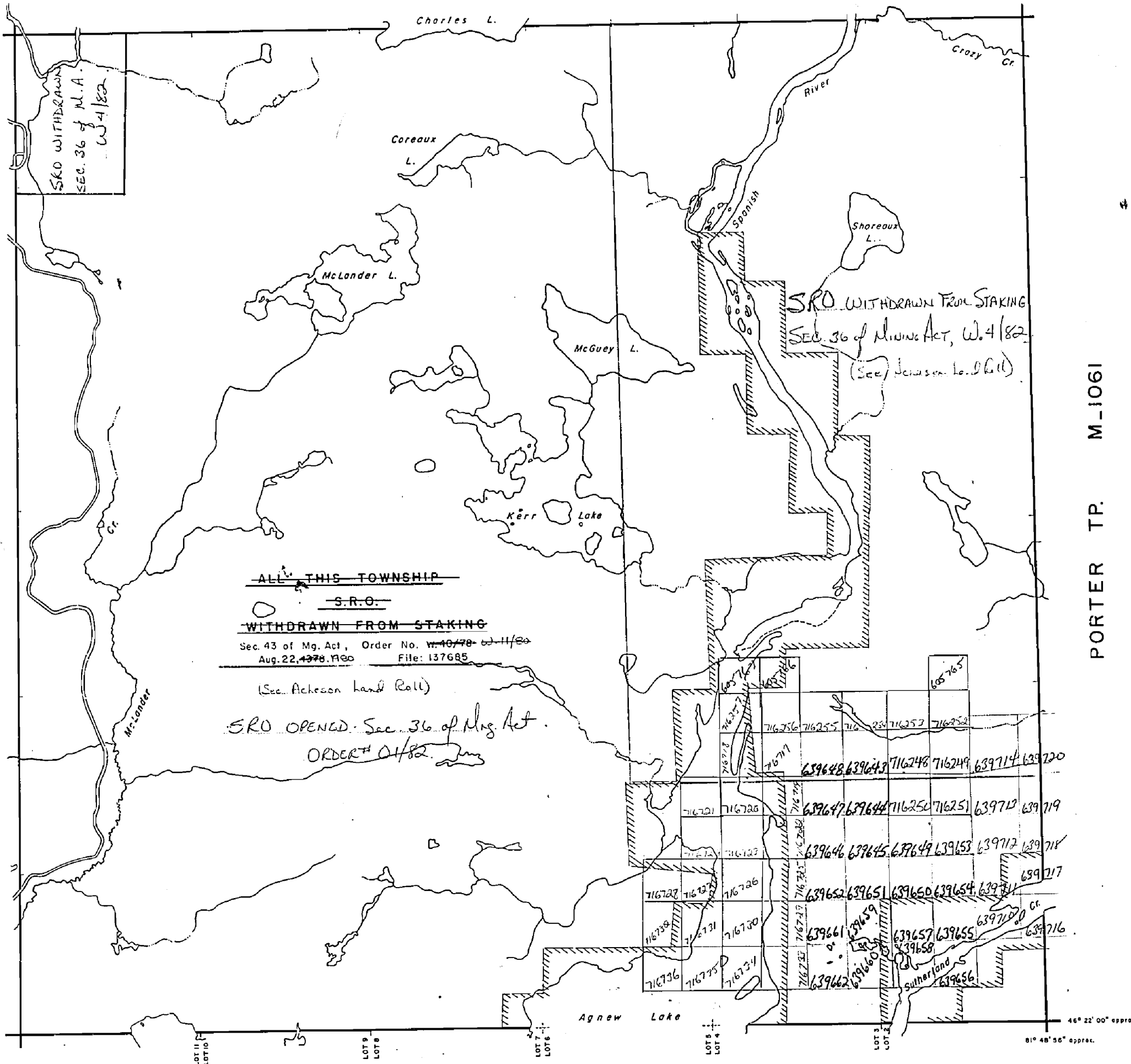

Tp. 118 M-1202

400' surface rights reservation along the shores of all lakes and rivers.

The subdivision of this township into lots and concessions has been annulled as of 15 Jan.1953

Area designated thus [hatched pattern] lies within the limits of W.P.L.A.69 for Surface Rights Only - CL 1064

10634
BLANKET QUARRY PERMIT #0190
COVERS PART OF DUNLOP TWP.
See Dunlop Land Roll



TP. 118 M-1202

PORTER TP. M-1061

ALL THIS TOWNSHIP
S.R.O.
WITHDRAWN FROM STAKING
Sec. 43 of Mg. Act, Order No. W.4/78-01/1/82
Aug. 22, 1978 File: 137685

(See Jackson Land Roll)
SRO OPENED Sec. 36 of Mig. Act
ORDER # 01/82

LEGEND

PATENTED LAND	Ⓟ or *
PATENTED FOR SURFACE RIGHTS ONLY	Ⓞ
LEASE	Ⓛ
LICENSE OF OCCUPATION	L.O.
CROWN LAND SALES	C.S.
LOCATED LAND	Loc.
CANCELLED	C.
MINING RIGHTS ONLY	M.R.O.
SURFACE RIGHTS ONLY	S.R.O.
HIGHWAY & ROUTE NO.	17
ROADS	— — — — —
TRAILS	- - - - -
RAILWAYS	—+—+—+—+—
POWER LINES	— — — — —
MARSH OR MUSKEG	~ ~ ~ ~ ~
MINES	X

*used only with summer resort locations or when space is limited

TOWNSHIP OF
DUNLOP

DISTRICT OF
SUDBURY
SUDBURY
MINING DIVISION

SCALE : 1 INCH = 40 CHAINS (1/2 MILE)

DR. Colin V. T. PLAN NO. **M.771**
DATE 22 JUNE/72

771

BIGELOW

Old Aug 24/72

THE TOWNSHIP OF **DUNLOP**


DISTRICT OF SUDBURY
SUDBURY MINING
DIVISION

SCALE: 1 INCH TO 40 CHAINS

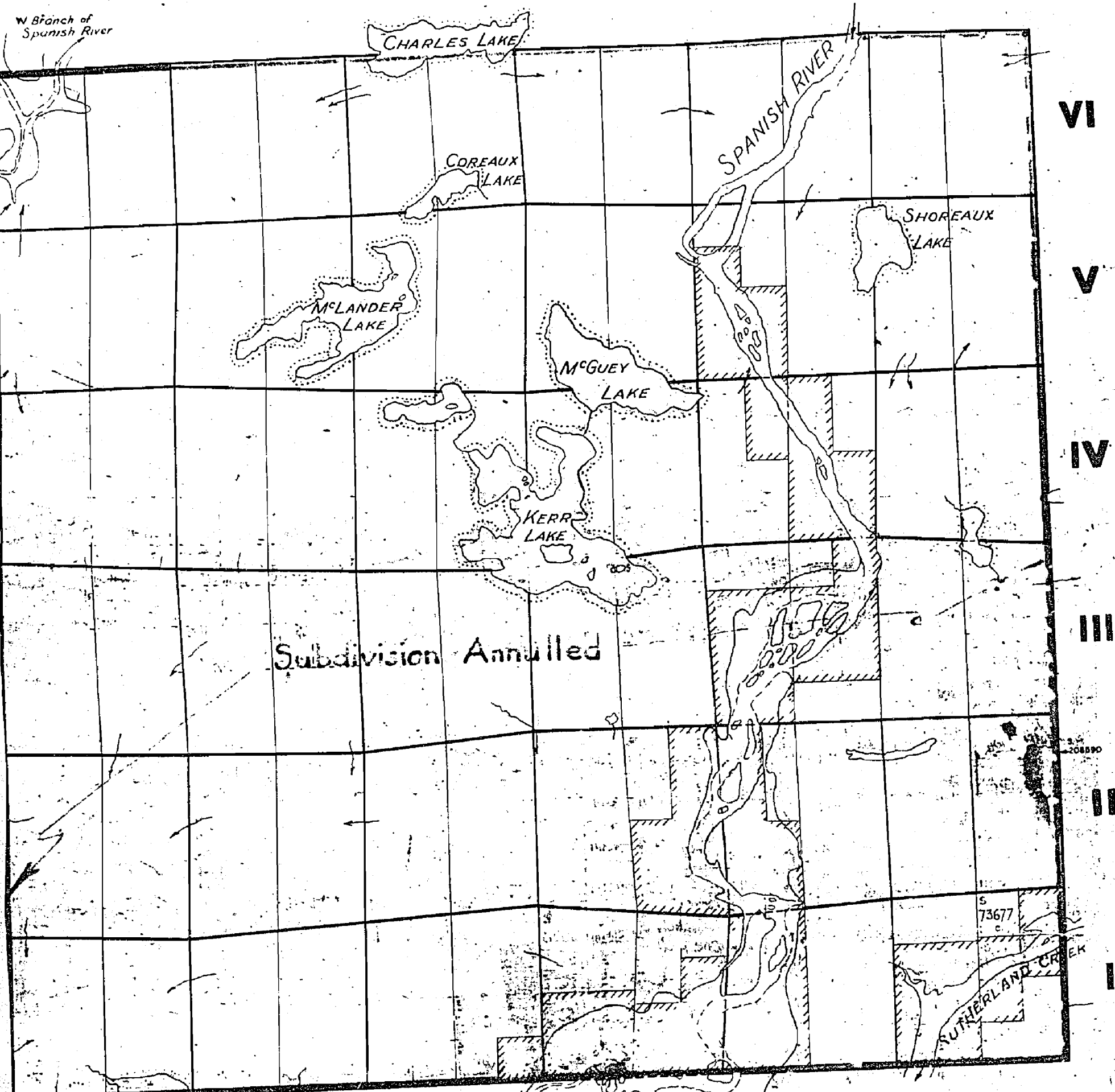
LEGEND

PATENTED LAND	⊙
CROWN LAND SALE	⊙
LICENSE OF OCCUPATION	LO
LOCATED LAND	Loc
WATER POWER LEASE	SWPL

NOTES

LAND INDICATED THUS:  IS UNDER AND SURFACE RIGHTS ONLY

400' Surface Rights Reservation around all Lakes and Rivers.



VI

V

IV

III

II

I

PORTER

Subdivision Annulled

12 11 10 9 8 7 6 5 4 3 2 1

SHAKESPEARE

M.771

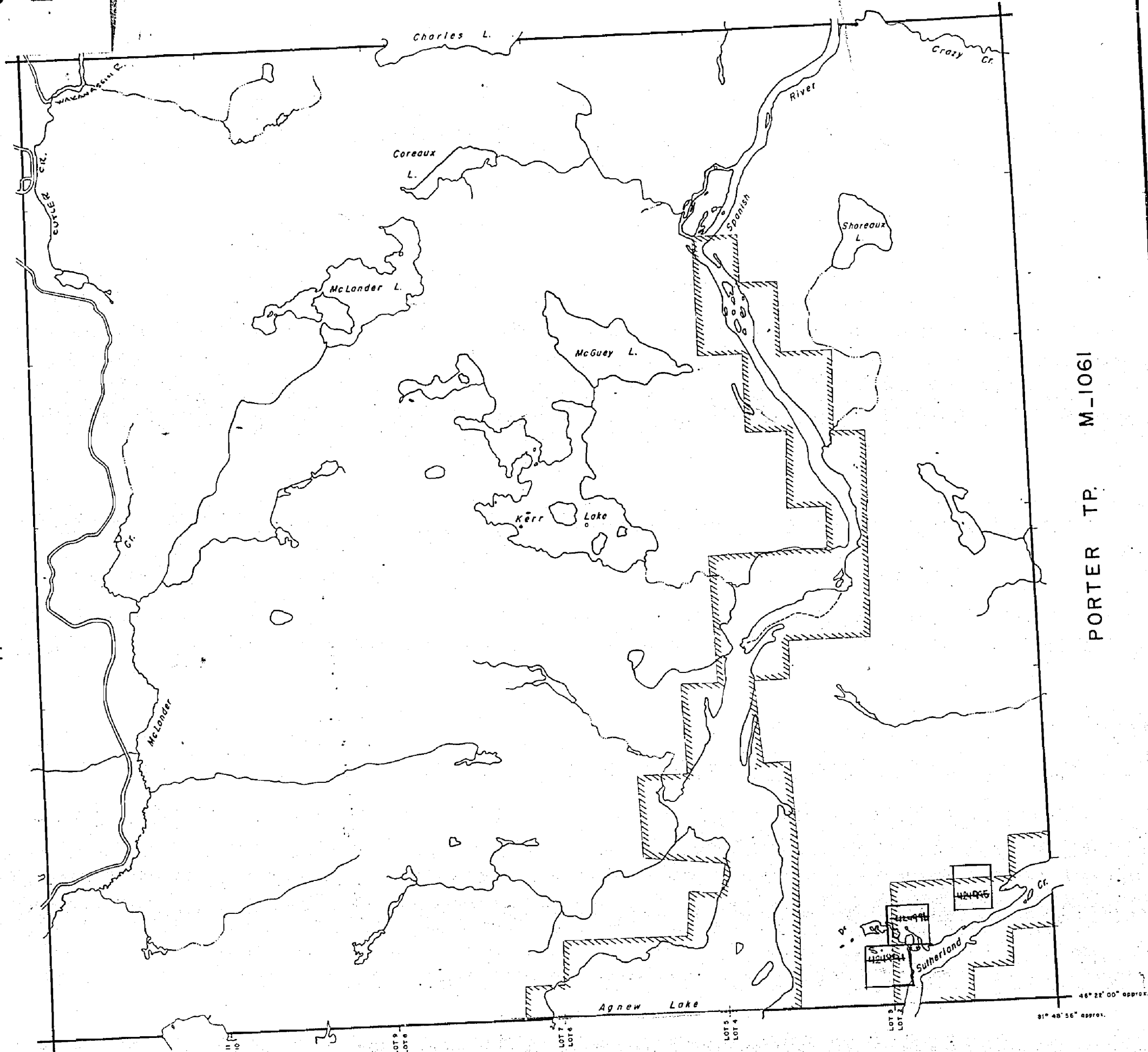
771

BIGELOW TP. M.664

M-1202
Tp. 118

M-1061
PORTER TP.

SHAKESPEARE TP. M-1104



NOTES

400' surface rights reservation along the shores of all lakes and rivers.

The subdivision of this township into lots and concessions has been annulled as of 15 Jan. 1953.

Area designated thus lies within the limits of W.P.L.A. 69 for Surface Rights Only

BLANKET QUARRY PERMIT
7289 COVERS PART
OF DUNLOP TWP.

S.R.O. WITHDRAWN IN ALL
OF DUNLOP TOWNSHIP
(SEE LAND ROLL AUGUST 19, 1971)

SUDBURY
 MINING DIV.
RECEIVED
 AUG 24 1972
 A.M. 7,8,9,10,11,12,1,2,3,4,5,6 P.

LEGEND

PATENTED LAND	
PATENTED FOR SURFACE RIGHTS ONLY	
LEASE	
LICENSE OF OCCUPATION	L.O.
CROWN LAND SALES	C.S.
LOCATED LAND	Loc.
CANCELLED	C.
MINING RIGHTS ONLY	M.R.O.
SURFACE RIGHTS ONLY	S.R.O.
HIGHWAY & ROUTE NO.	
ROADS	
TRAILS	
RAILWAYS	
POWER LINES	
MARSH OR MUSKEG	
MINES	

*used only with summer resort locations or when space is limited

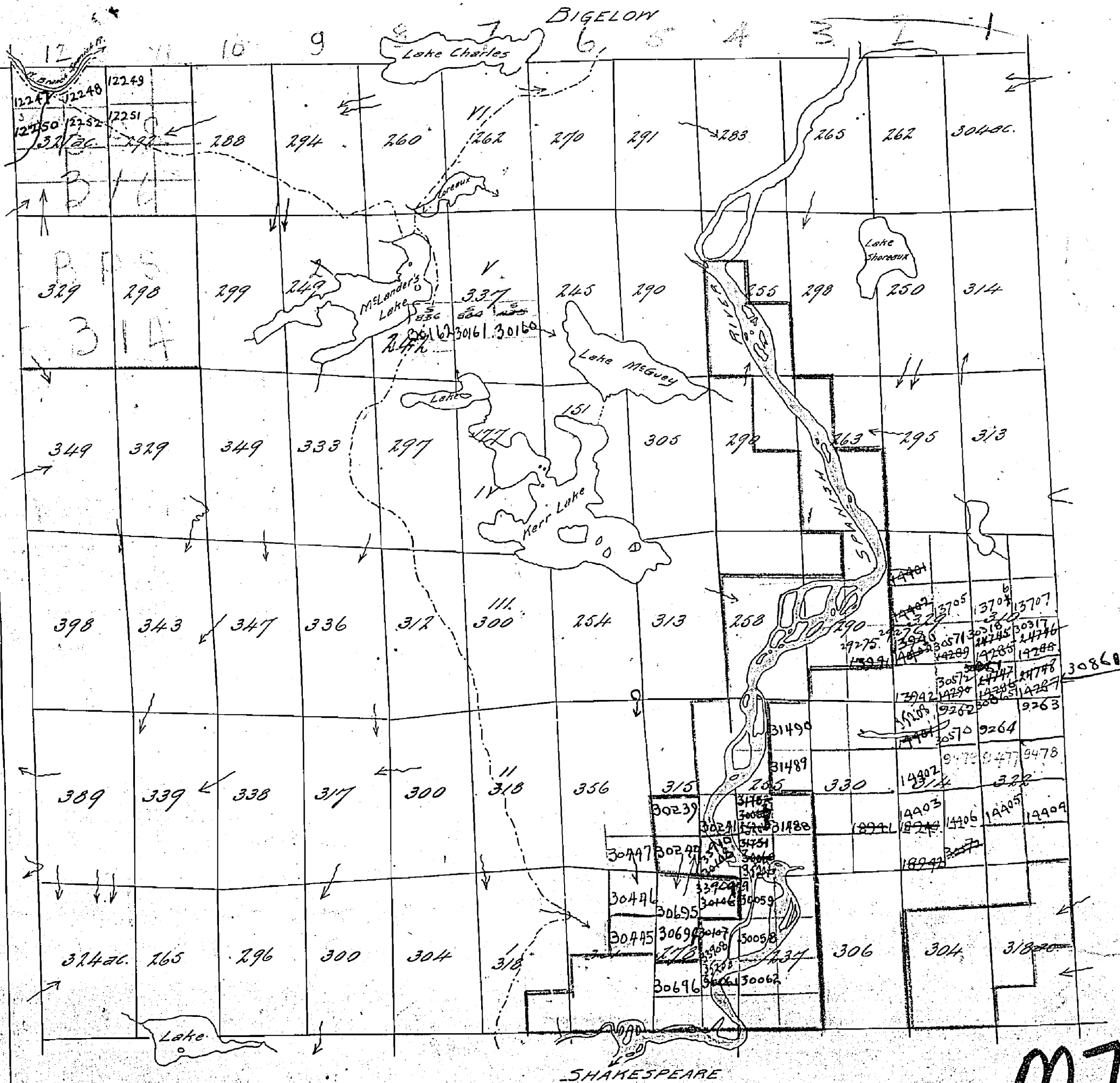
TOWNSHIP OF
DUNLOP
 DISTRICT OF
 SUDBURY
 SUDBURY
 MINING DIVISION
 SCALE: 1 INCH = 40 CHAINS (1/2 MILE)

DR. Colin V. T.	PLAN NO. M.771
DATE 22 JUNE/72	

ONTARIO
 DEPARTMENT OF MINES
 AND NORTHERN AFFAIRS

DUNLOP

Scale 40 chs. to one inch.



M771

(sig) Daniel L. Sanderson O.S.
Melton Dec. 19th 1892

BIGELOW

*h. r. file
map file*

THE TOWNSHIP OF
DUNLOP

DISTRICT OF SUDBURY
SUDBURY MINING
DIVISION

SCALE: 1 INCH TO 40 CHAINS

LEGEND

- PATENTED LAND Ⓟ
- CROWN LAND SALE Ⓢ
- LICENSE OF OCCUPATION L.O.
- LOCATED LAND Loc
- WATER POWER LEASE WPL

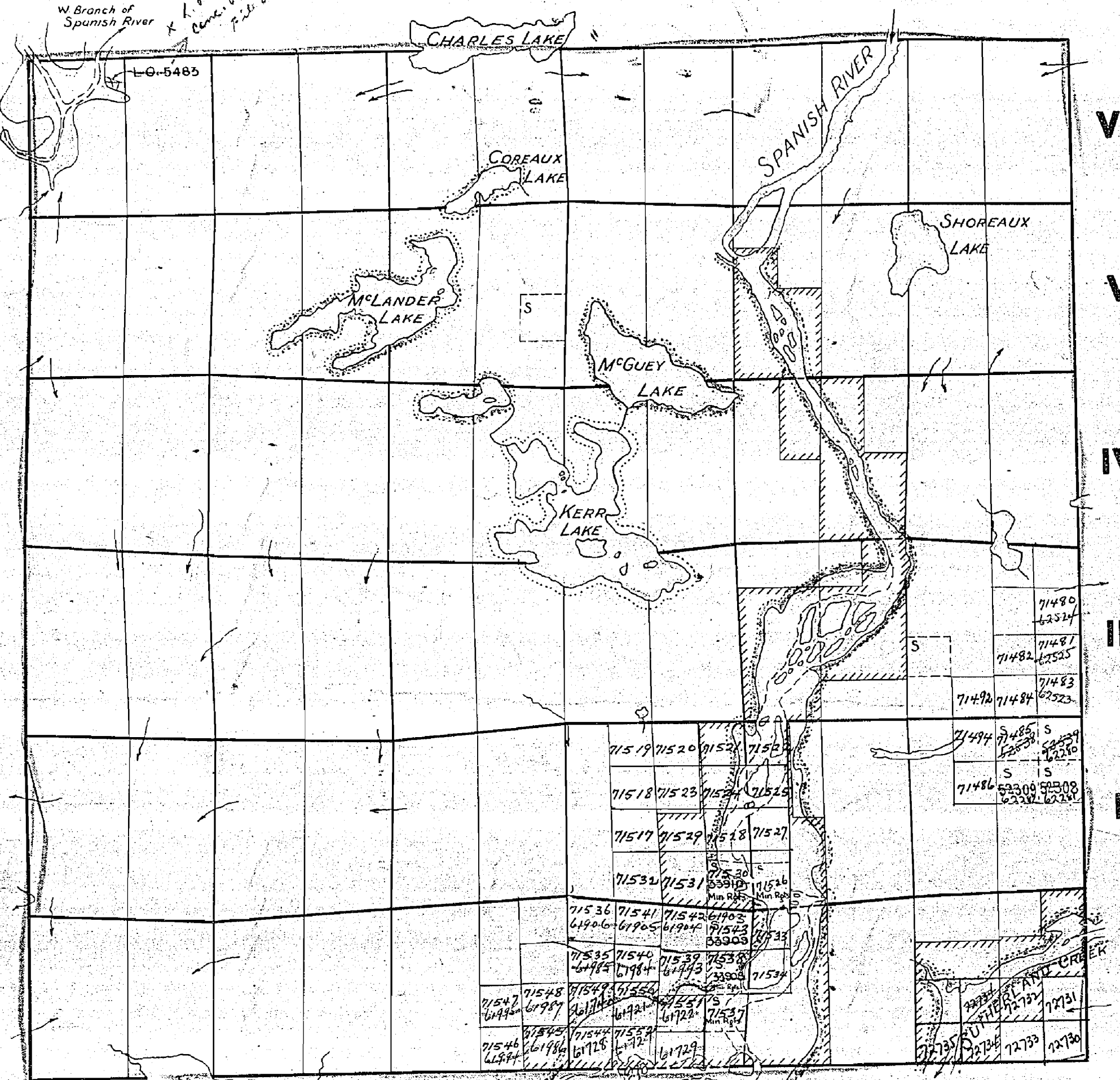
NOTES

LAND INDICATED THUS IS UNDER WPL 67

*ALL trap
Sub Sect 53*

TWP. 118

PORTER



SHAKESPEARE

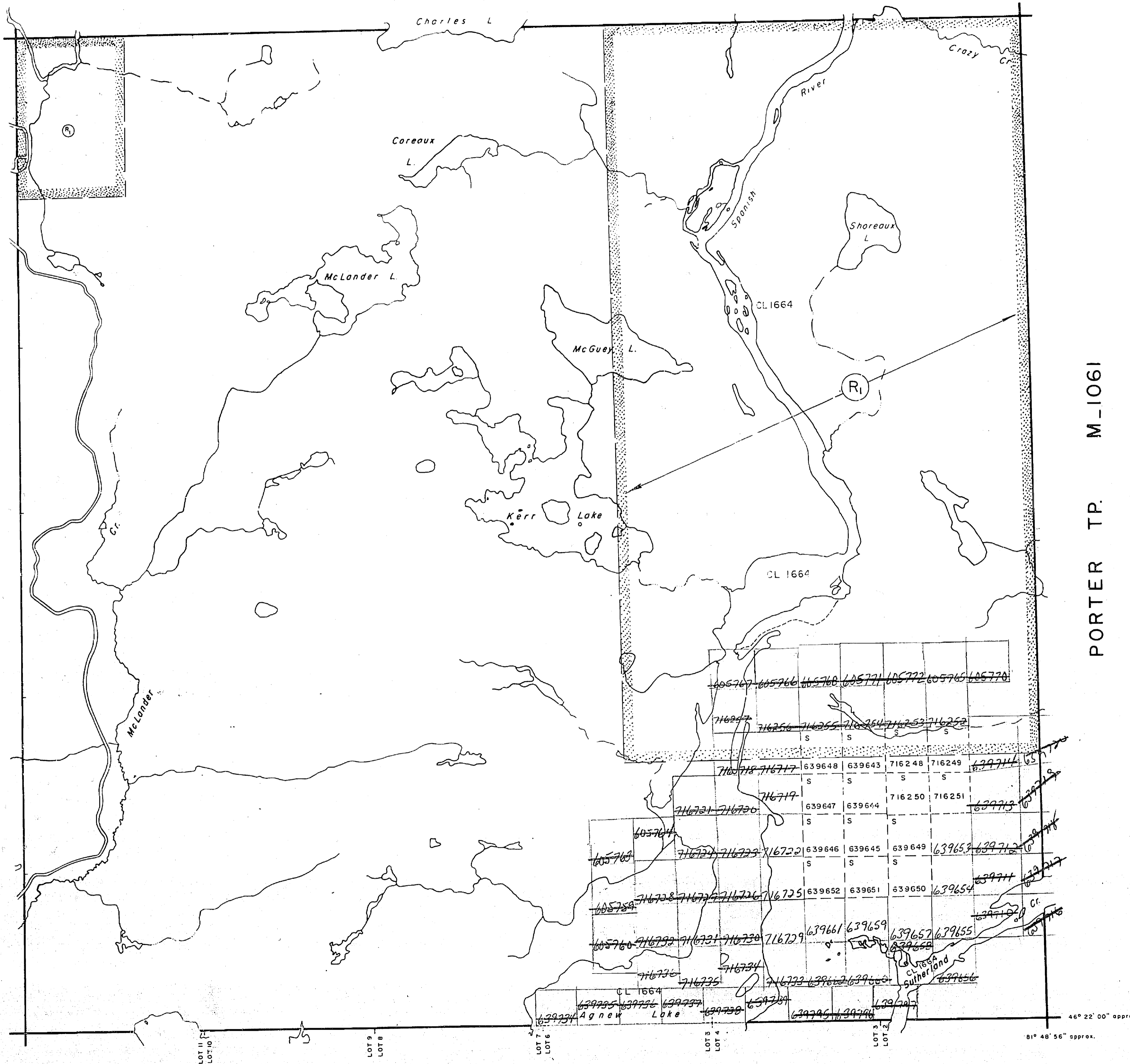
200' wide reservations on surface by Dept. of L. & F. shown hereon thus

M 771

DEPARTMENT OF MINES

—ONTARIO—

BIGELOW TP. M.664



NOTES

400' surface rights reservation along the shores of all lakes and rivers.

The subdivision of this township into lots and concessions has been annulled as of 15 Jan 1953

Area designated CL1664 lies within the limits of W.P.L.A. 101 for Surface Rights Only

Areas withdrawn from staking under Section 36 of the Mining Act (R.S.O. 1980)

Order No.	File	Date	Disposition
(R) W. 4/82	137685	14/6/82	S.R.O.
		Revised	

LEGEND

PATENTED LAND	(P) or *
PATENTED FOR SURFACE RIGHTS ONLY	●
LEASE	(L)
LICENSE OF OCCUPATION	L.O.
CROWN LAND SALES	C.S.
LOCATED LAND	Loc.
CANCELLED	C.
MINING RIGHTS ONLY	M.R.O.
SURFACE RIGHTS ONLY	S.R.O.
HIGHWAY & ROUTE NO.	(17)
ROADS	---
TRAILS	---
RAILWAYS	---
POWER LINES	---
MARSH OR MUSKEG	---
MINES	---

*used only with summer resort locations or when space is limited

TOWNSHIP OF
DUNLOP
 DISTRICT OF
 SUDBURY
 SUDBURY
 MINING DIVISION
 SCALE : 1 INCH = 40 CHAINS (1/2 MILE)

DR. Colin V. T.
 DATE 22 JUNE/72
 PLAN NO. **M.771**

ONTARIO
 MINISTRY OF NATURAL RESOURCES
 SURVEYS AND MAPPING BRANCH

TP. 118 M-1202

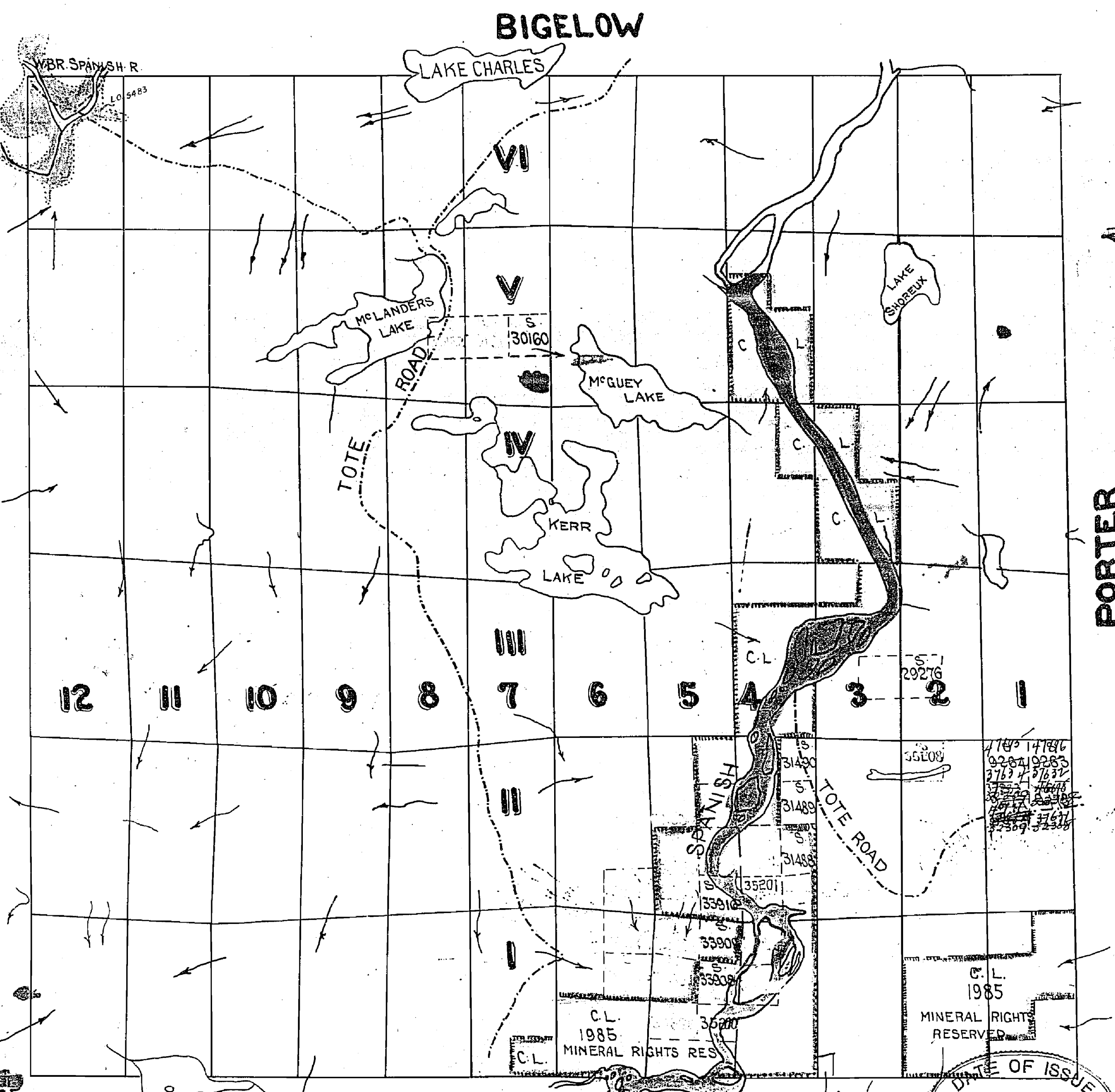
PORTER TP. M-1061

SHAKESPEARE TP. M-1104

DUNLOP

DISTRICT OF SUDBURY

SCALE: 40 CHAINS = 1 INCH



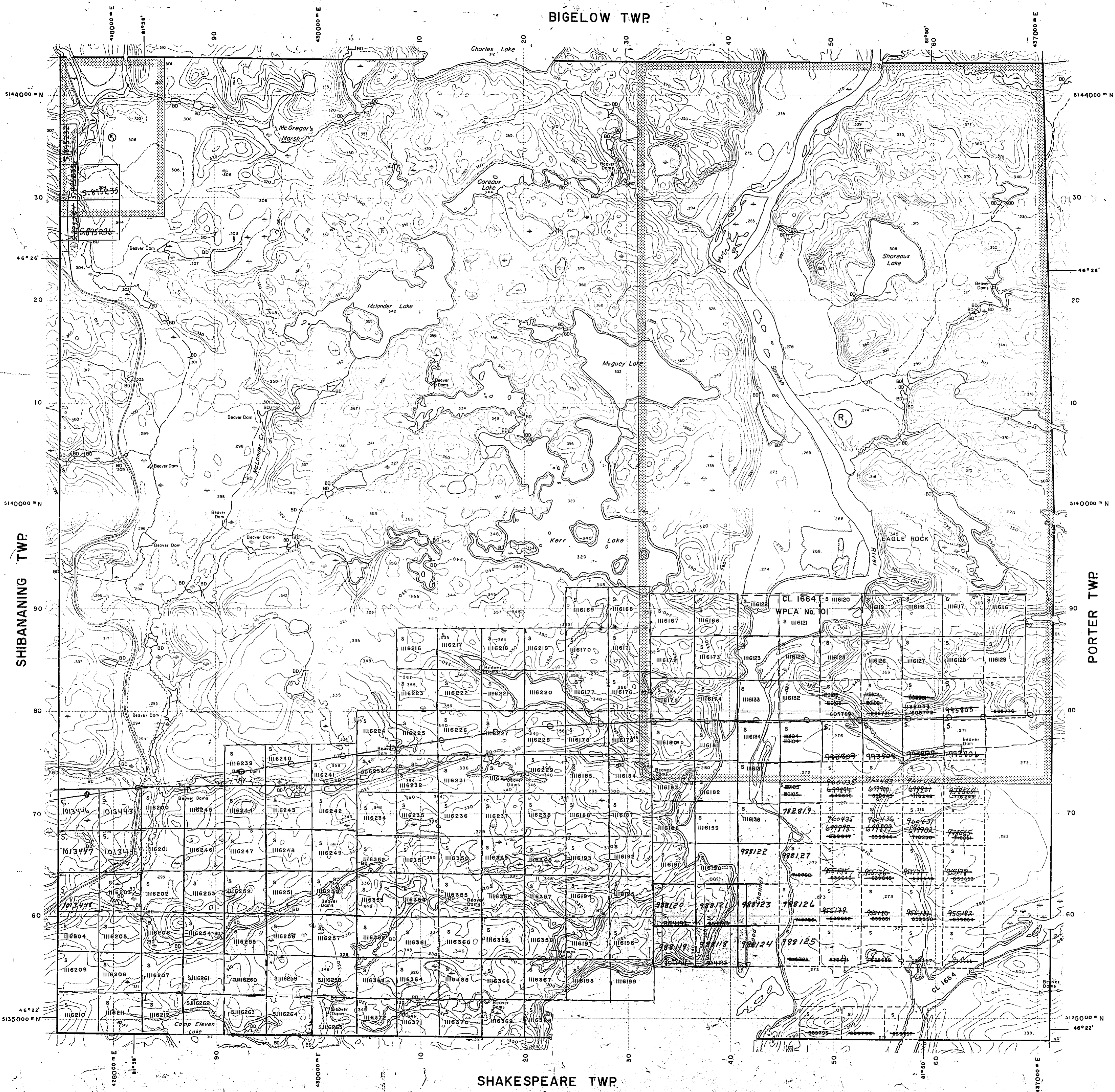
PORTER

SHAKESPEARE

h.u.p.
12.15
M 771

DATE OF ISSUE
OCT 29 1941

BIGELOW TWP



SHIBANANING TWP.

PORTER TWP.

SHAKESPEARE TWP.

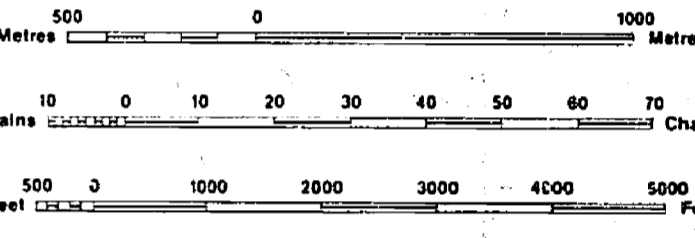
LEGEND

- HIGHWAY AND ROUTE No.
- OTHER ROADS
- TRAILS
- SURVEYED LINES:
 - TOWNSHIPS, BASE LINES, ETC.
 - LOTS, MINING CLAIMS, PARCELS, ETC.
- UNSURVEYED LINES:
 - LOT LINES
 - PARCEL BOUNDARY
 - MINING CLAIMS ETC.
- RAILWAY AND RIGHT OF WAY
- UTILITY LINES
- NON-PERENNIAL STREAM
- FLOODING OR FLOODING RIGHTS
- SUBDIVISION OR COMPOSITE PLAN
- RESERVATIONS
- ORIGINAL SHORELINE
- MARSH OR MUSKEG
- MINES
- TRAVERSE MONUMENT

DISPOSITION OF CROWN LANDS

TYPE OF DOCUMENT	SYMBOL
PATENT, SURFACE & MINING RIGHTS	
" SURFACE RIGHTS ONLY	
" MINING RIGHTS ONLY	
LEASE, SURFACE & MINING RIGHTS	
" SURFACE RIGHTS ONLY	
" MINING RIGHTS ONLY	
LICENCE OF OCCUPATION	
ORDER-IN-COUNCIL	
RESERVATION	
CANCELLED	
SAND & GRAVEL	

NOTE: MINING RIGHTS IN PARCELS PATENTED PRIOR TO MAY 6, 1913, VESTED IN ORIGINAL PATENTEE BY THE PUBLIC LANDS ACT, R.S.O. 1970, CHAP. 380, SEC. 63, SUBSEC. 1.



SCALE 1:20 000
GRID ZONE: 17

THE INFORMATION THAT APPEARS ON THIS MAP HAS BEEN COMPILED FROM VARIOUS SOURCES, AND ACCURACY IS NOT GUARANTEED. THOSE WISHING TO STAKE MINING CLAIMS SHOULD CONSULT WITH THE MINING RECORDER, MINISTRY OF NORTHERN DEVELOPMENT AND MINES, FOR ADDITIONAL INFORMATION ON THE STATUS OF THE LANDS SHOWN HEREON.

DATE OF ISSUE
JAN 11 1984
MINING RECORDER'S OFFICE

TOWNSHIP
DUNLOP
M.N.R. ADMINISTRATIVE DISTRICT
ESPANOLA
MINING DIVISION
SUDBURY
LAND TITLES / REGISTRY DIVISION
SUDBURY

Ministry of Natural Resources
Ontario
Land Management Branch

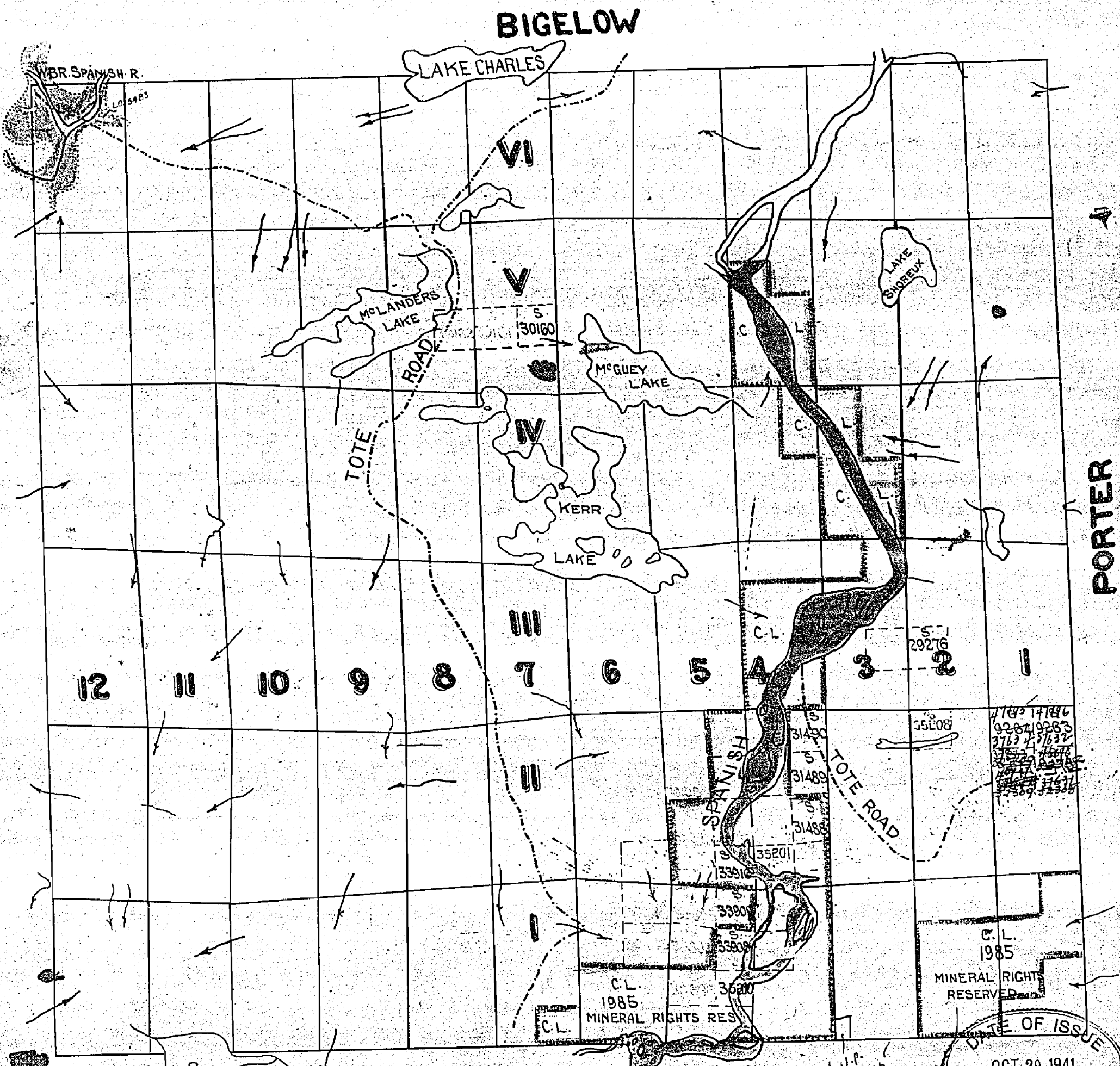
Date: NOVEMBER, 1984

Number
G-3002

771

DUNLOP

DISTRICT OF SUDBURY
SCALE: 40 CHAINS = 1 INCH



SHAKESPEARE

M 771

DATE OF ISSUE
OCT 29 1941

C.L.
1985
MINERAL RIGHTS
RESERVED

17187 14186
9287 10263
3763 4 37632
3763 4 37632
3763 4 37632
3763 4 37632
3763 4 37632
3763 4 37632

PORTER

BIGELOW

K.R. Twp. FILE

BIGELOW

THE TOWNSHIP OF
OF
DUNLOP


DISTRICT OF SUDBURY
SUDBURY MINING
DIVISION

SCALE: 1 INCH TO 40 CHAINS

LEGEND

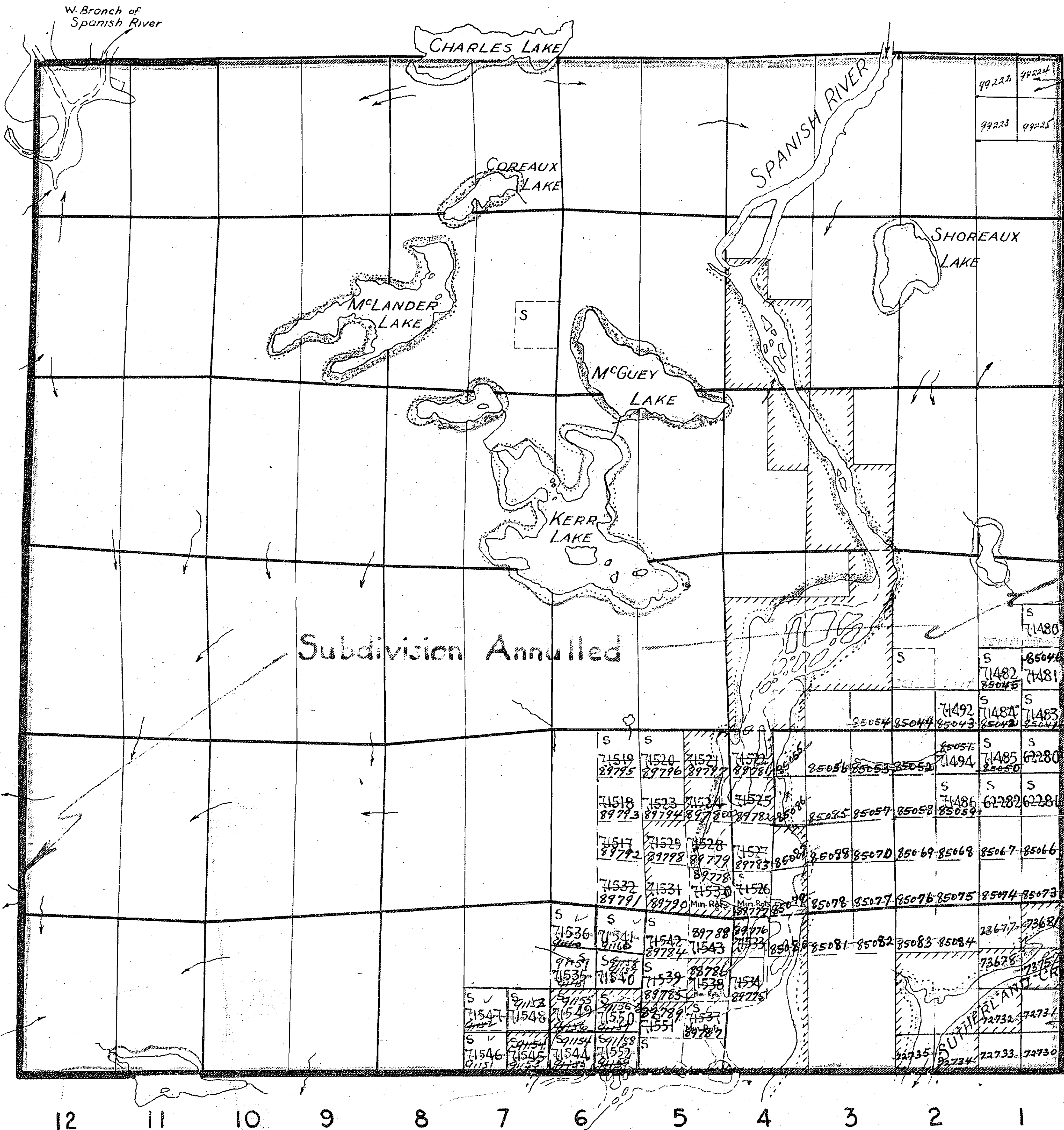
- PATENTED LAND (P)
- CROWN LAND SALE (S)
- LICENSE OF OCCUPATION L.O.
- LOCATED LAND Loc
- WATER POWER LEASE WPL

NOTES

LAND INDICATED THUS  IS UNDER W.P.L. 67

*all Twp.
Sudby. Sec. 53 (cont.)
- 400' Res*

TWP. 118



VI

V

IV


III

II

I

PORTER

SHAKESPEARE

200' wide reservations on surface by Dept. of L. & F.
shown hereon thus 

M771

111W

BIGELOW

THE TOWNSHIP OF
DUNLOP

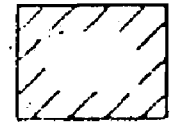
DISTRICT OF SUDBURY
SUDBURY MINING
DIVISION

SCALE: 1 INCH TO 40 CHAINS

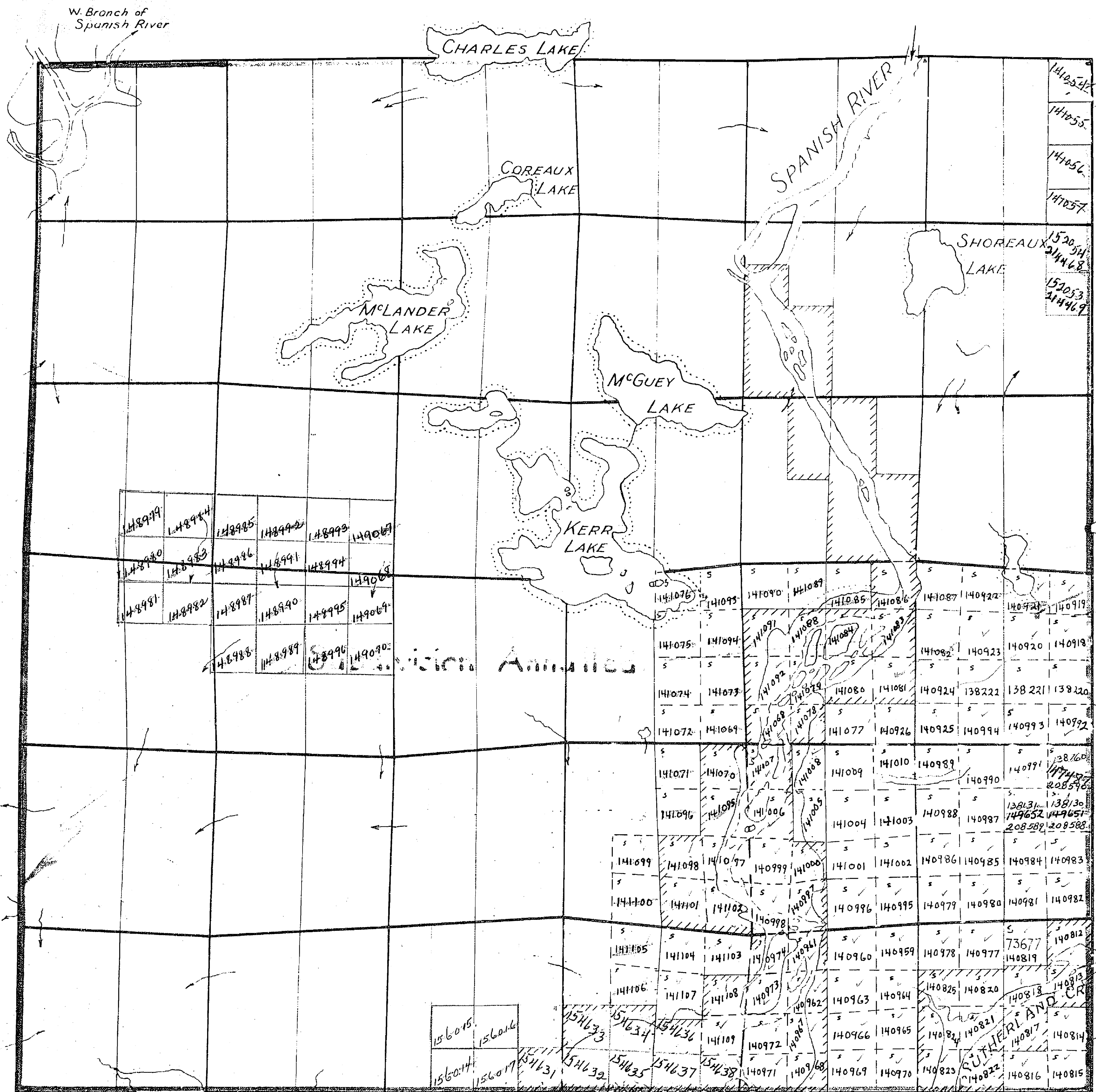
LEGEND

PATENTED LAND (P)
CROWN LAND SALE (C)
LEASE OF OCCUPATION (LO)
LOCATED LAND (Loc)
WATER POWER LEASE (WPL)

NOTES

LAND INDICATED THUS  IS UNDER WPL 67 SURFACE RIGHTS ONLY. (Now WPL 20)

400' Surface Rights Reservation around all Lakes and Rivers.



VI

V

IV

III

II

I

PORTER

TWP. 11B

12 11 10 9 8 7 6 5 4 3 2 1

SHAKESPEARE

M 771

DEPARTMENT OF MINES

ONTARIO

DUNLOP


DISTRICT OF SUDBURY
SUDBURY MINING
DIVISION

SCALE: 1 INCH TO 40 CHAINS

LEGEND

- PATENTED LAND (P)
- CROWN LAND SALE (S)
- LICENSE OF OCCUPATION L.O.
- LOCATED LAND Loc
- WATER POWER LEASE W.P.L.

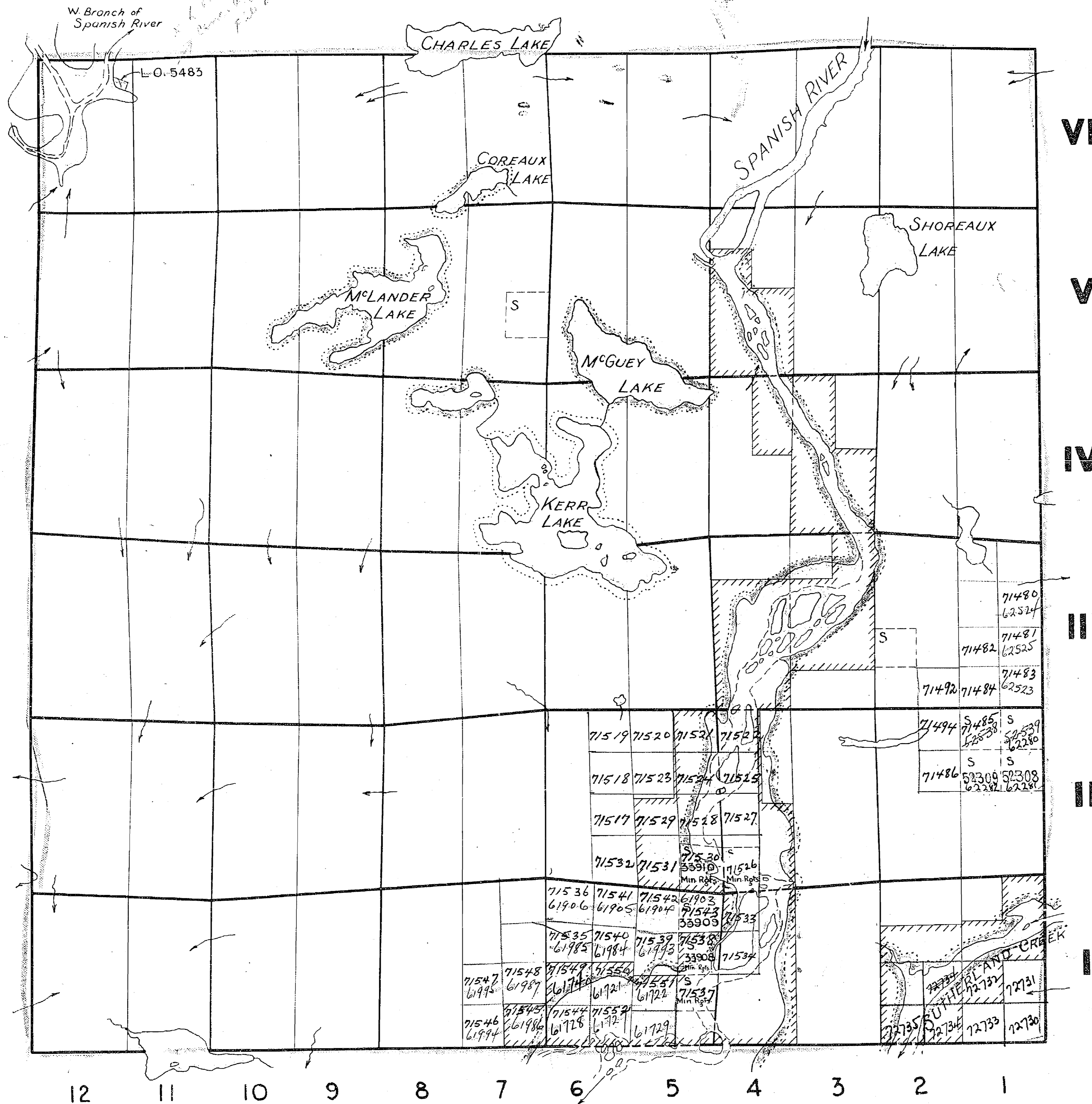
NOTES

LAND INDICATED THUS  IS UNDER W.P.L. 67
SURFACE RIGHTS ONLY

*ALL Twp
Sub Sec 53*

BIGELOW

*L.R. 11
TOP*



VI

V

IV

III

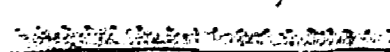
II

I

TWP. 118

PORTER

SHAKESPEARE

200' wide reservations on surface by Dept. of L. & F.
shown hereon thus 

M 771


THE TOWNSHIP OF
OF
DUNLOP

DISTRICT OF SUDBURY
SUDBURY MINING
DIVISION
SCALE: 1 INCH TO 40 CHAINS

LEGEND

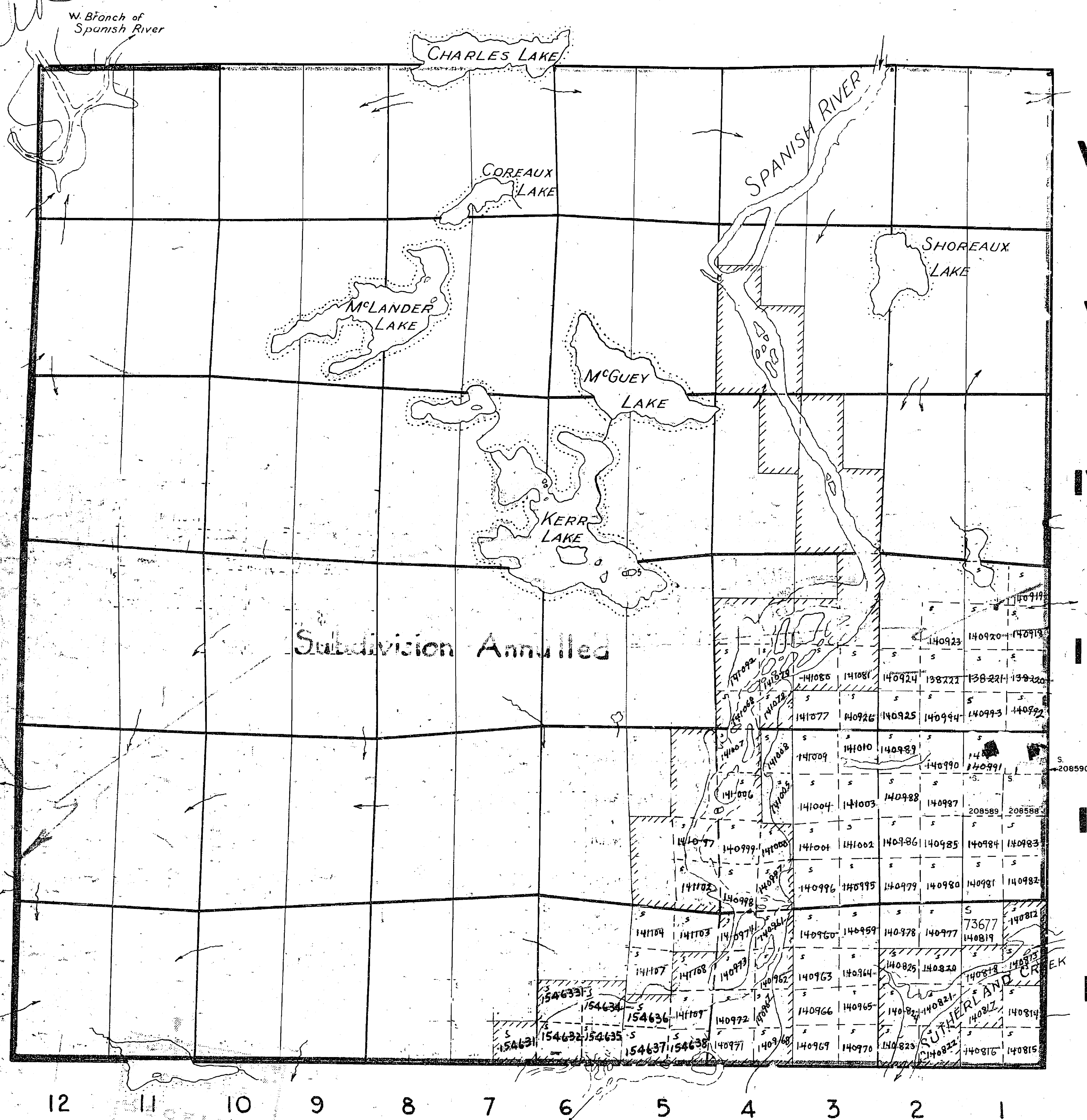
PATENTED LAND (P)
CROWN LAND SALE (S)
LICENSE OF OCCUPATION (L.O.)
LOCATED LAND (Loc)
WATER POWER LEASE (WPL)

NOTES

LAND INDICATED THUS  IS UNDER W.P. SURFACE RIGHTS ONLY

400' Surface Rights Reservation around
around all Lakes and Rivers.

BIGELOW



VI

V

IV

III

II

I

PORTER

Subdivision Annulled

12 11 10 9 8 7 6 5 4 3 2 1

SHAKESPEARE

M771

DUNLOP

DISTRICT OF SUDBURY
SUDBURY MINING
DIVISION

SCALE: 1 INCH TO 40 CHAINS

LEGEND

- PATENTED LAND Ⓟ
- CROWN LAND SALE Ⓢ
- LICENSE OF OCCUPATION L.O.
- LOCATED LAND Loc
- WATER POWER LEASE W.P.L.

NOTES

LAND INDICATED THUS IS UNDER W.P.L. 67-70 AND W.P.L. 20

Sub. Sect. 53

BIGELOW

Temp file

400' res.

VI

V

IV

III

II

I

PORTER

W. Branch of Spanish River

CHARLES LAKE

COREAUX LAKE

MCLANDER LAKE

MCGUEY LAKE

KERR LAKE

SPANISH RIVER

SHOREAUX LAKE

SUBDIVISION AMALGAMATED

TWP 118

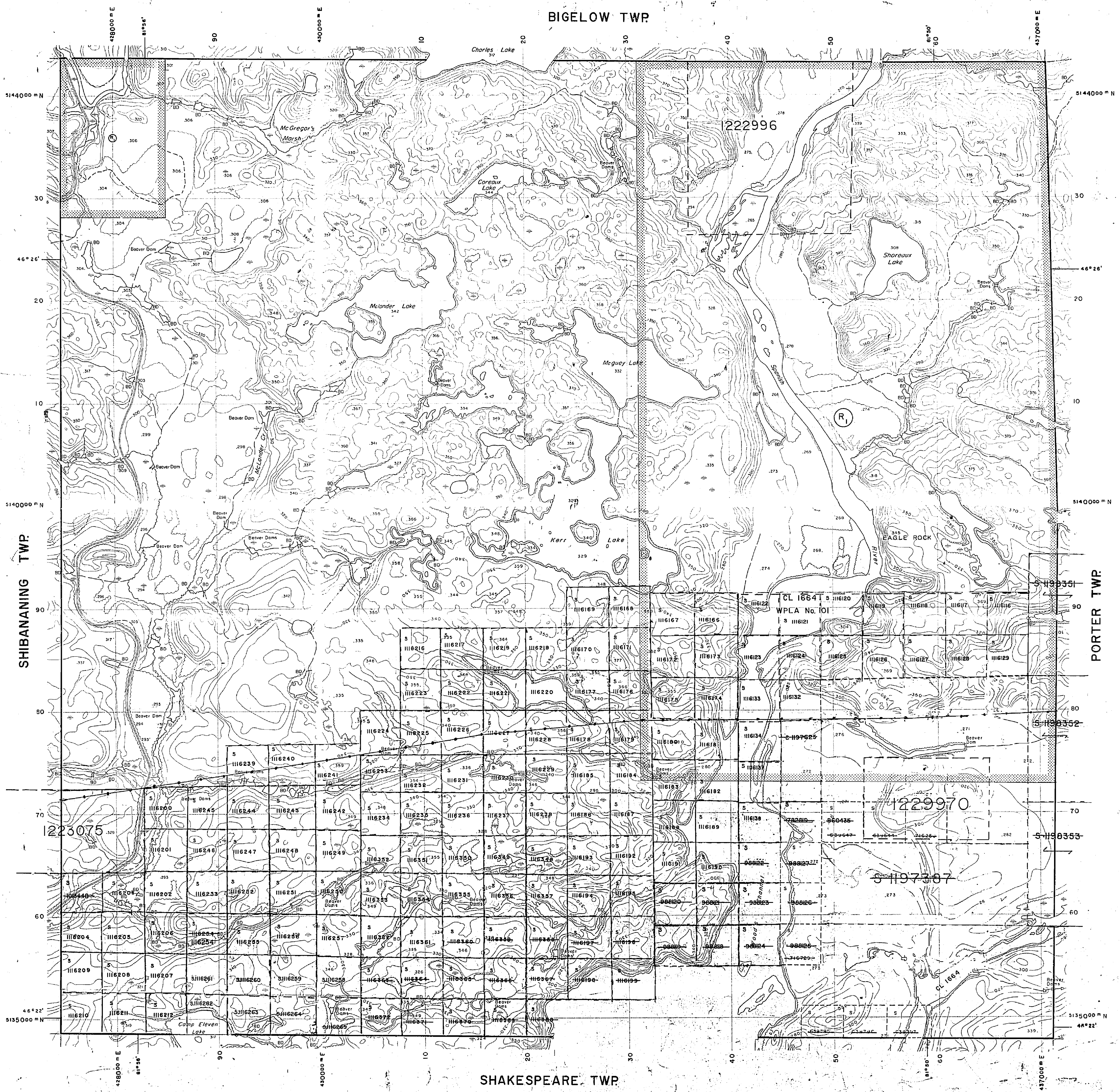
12 11 10 9 8 7 6 5 4 3 2 1

SHAKESPEARE

400' wide reservations on surface by Dept. of L. & F. shown hereon thus

M 771

BIGELOW TWP



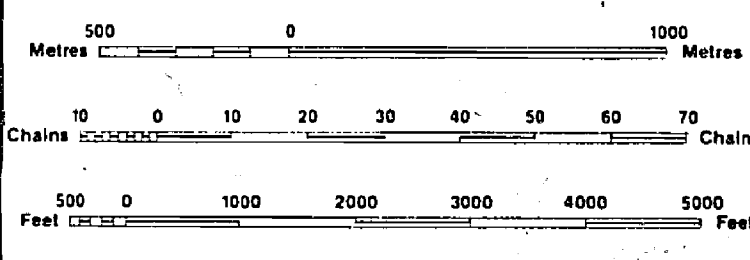
LEGEND

- HIGHWAY AND ROUTE No.
- OTHER ROADS
- TRAILS
- SURVEYED LINES:
 - TOWNSHIPS, BASE LINES, ETC.
 - LOTS, MINING CLAIMS, PARCELS, ETC.
- UNSURVEYED LINES:
 - LOT LINES
 - PARCEL BOUNDARY
 - MINING CLAIMS ETC.
- RAILWAY AND RIGHT OF WAY
- UTILITY LINES
- NON-PERENNIAL STREAM
- FLOODING OR FLOODING RIGHTS
- SUBDIVISION OR COMPOSITE PLAN
- RESERVATIONS
- ORIGINAL SHORELINE
- MARSH OR MUSKEG
- MINES
- TRAVERSE MONUMENT

DISPOSITION OF CROWN LANDS

TYPE OF DOCUMENT	SYMBOL
PATENT, SURFACE & MINING RIGHTS	
" SURFACE RIGHTS ONLY	
" MINING RIGHTS ONLY	
LEASE, SURFACE & MINING RIGHTS	
" SURFACE RIGHTS ONLY	
" MINING RIGHTS ONLY	
LICENCE OF OCCUPATION	
ORDER-IN-COUNCIL	
RESERVATION	
CANCELLED	
SAND & GRAVEL	

NOTE: MINING RIGHTS IN PARCELS PATENTED PRIOR TO MAY 6, 1913, VESTED IN ORIGINAL PATENTEE BY THE PUBLIC LANDS ACT, R.S.O. 1970, CHAP. 380, SEC. 63, SUBSEC 1.



SCALE 1:20 000
GRID ZONE: 17

THE INFORMATION THAT APPEARS ON THIS MAP HAS BEEN COMPILED FROM VARIOUS SOURCES, AND ACCURACY IS NOT GUARANTEED. THOSE WISHING TO STAKE MINING CLAIMS SHOULD CONSULT WITH THE MINING RECORDEE, MINISTRY OF NORTHERN DEVELOPMENT AND MINES, FOR ADDITIONAL INFORMATION ON THE STATUS OF THE LANDS SHOWN HEREON.

DATE OF ISSUE
JUN 16 1998
PROVINCIAL RECORDING OFFICE - SUDBURY

TOWNSHIP
DUNLOP
M.N.R. ADMINISTRATIVE DISTRICT
ESPANOLA
MINING DIVISION
SUDBURY
LAND TITLES / REGISTRY DIVISION
SUDBURY

Ministry of Natural Resources
Land Management Branch
Ontario

Date: NOVEMBER, 1984
Number: G-3002

771

BIGELOW

Old Aug 24/72

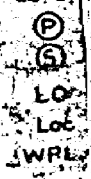
THE TOWNSHIP OF
OF
DUNLOP

DISTRICT OF SUDBURY
SUDBURY MINING
DIVISION


SCALE: 1 INCH TO 40 CHAINS

LEGEND

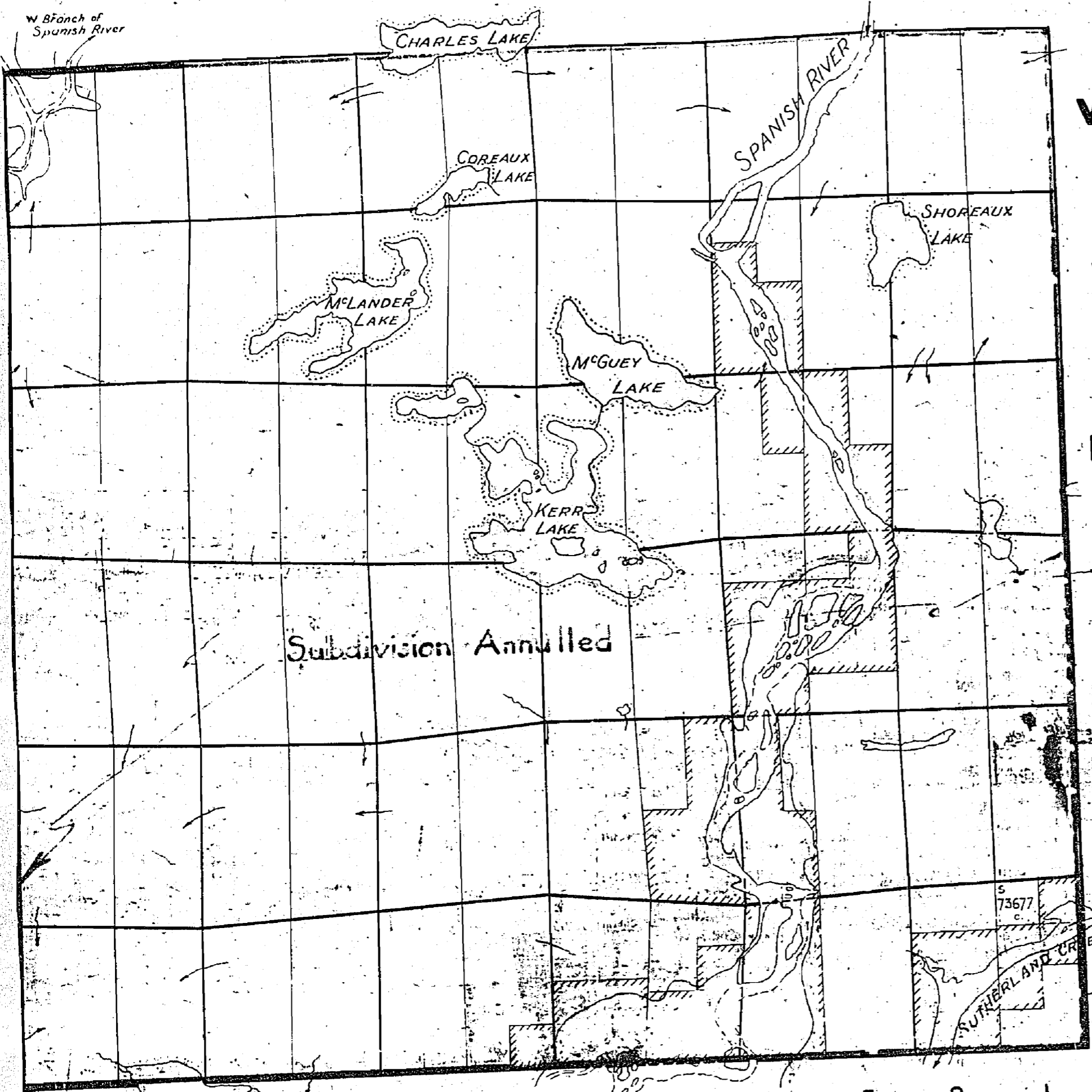
- PATENTED LAND
- CROWN LAND SALE
- LICENSE OF OCCUPATION
- LOCATED LAND
- WATER POWER LEASE



NOTES

LAND INDICATED THUS  IS UNDER AND SURFACE RIGHTS ONLY

400' Surface Rights Reservation' around all Lakes and Rivers.



VI

V

IV

III

II

I

PORTER

Subdivision Annulled

12 11 10 9 8 7 6 5 4 3 2 1

SHAKESPEARE

M.771

771

BIGELOW

THE TOWNSHIP OF **DUNLOP**


DISTRICT OF SUDBURY
SUDBURY MINING
DIVISION

SCALE: 1 INCH TO 40 CHAINS

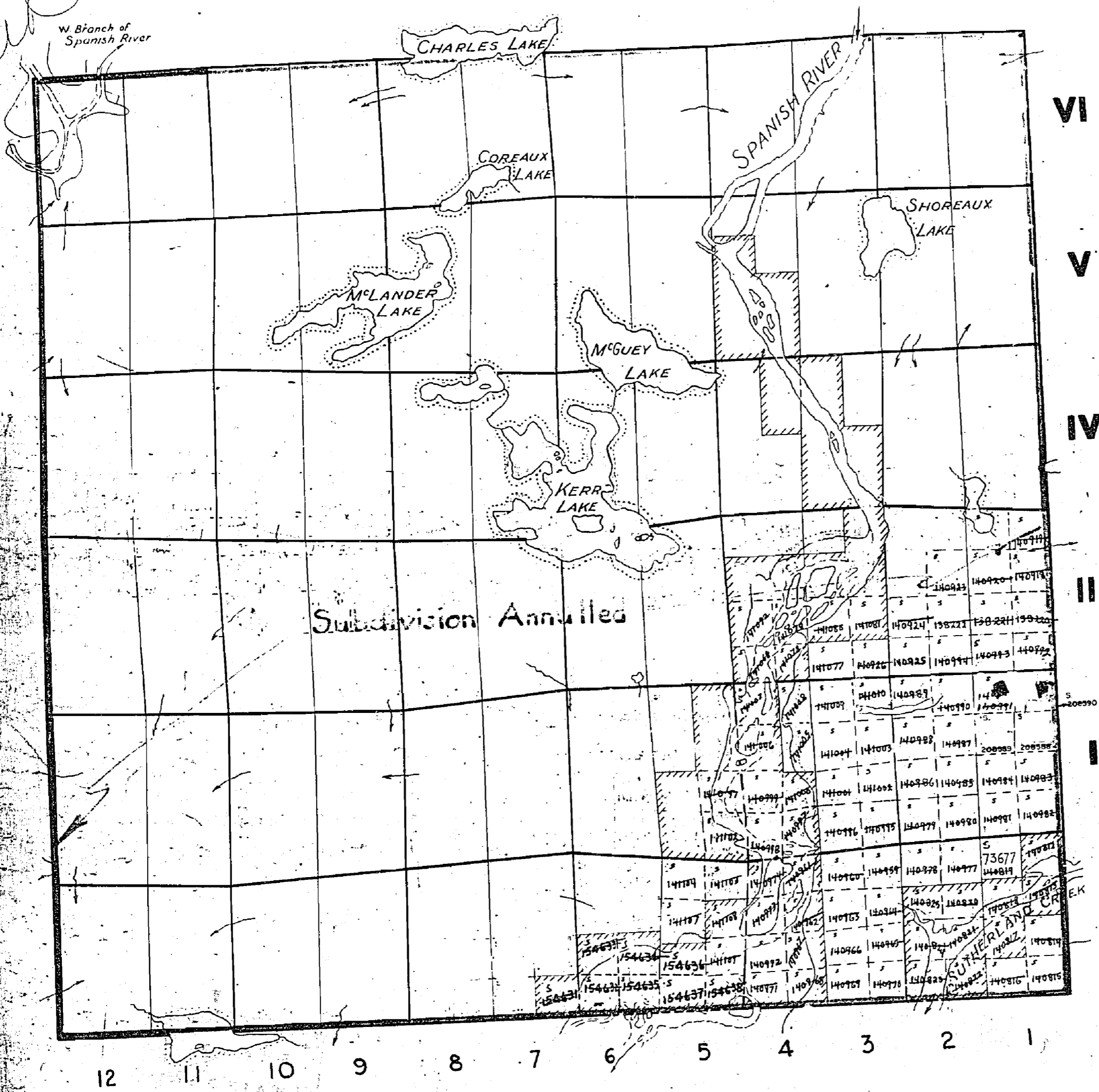
LEGEND

- PATENTED LAND (P)
- CROWN LAND SALE (S)
- LICENSE OF OCCUPATION (LO)
- LOCATED LAND (Loc)
- WATER POWER LEASE (WPL)

NOTES

LAND INDICATED THUS  IS UNDER ~~WPL~~ SURFACE RIGHTS ONLY.

400' Surface Rights Reservation around all Lakes and Rivers.



VI
V
IV
III
II
I

PORTER

SHAKESPEARE

M771

771

BIGELOW TP. M.664

NOTES

400' surface rights reservation along the shores of all lakes and rivers.

The subdivision of this township into lots and concessions has been annulled as of 15 Jan. 1953

Area designated thus [hatched pattern] lies within the limits of W.P.L.A. 69 for Surface Rights Only

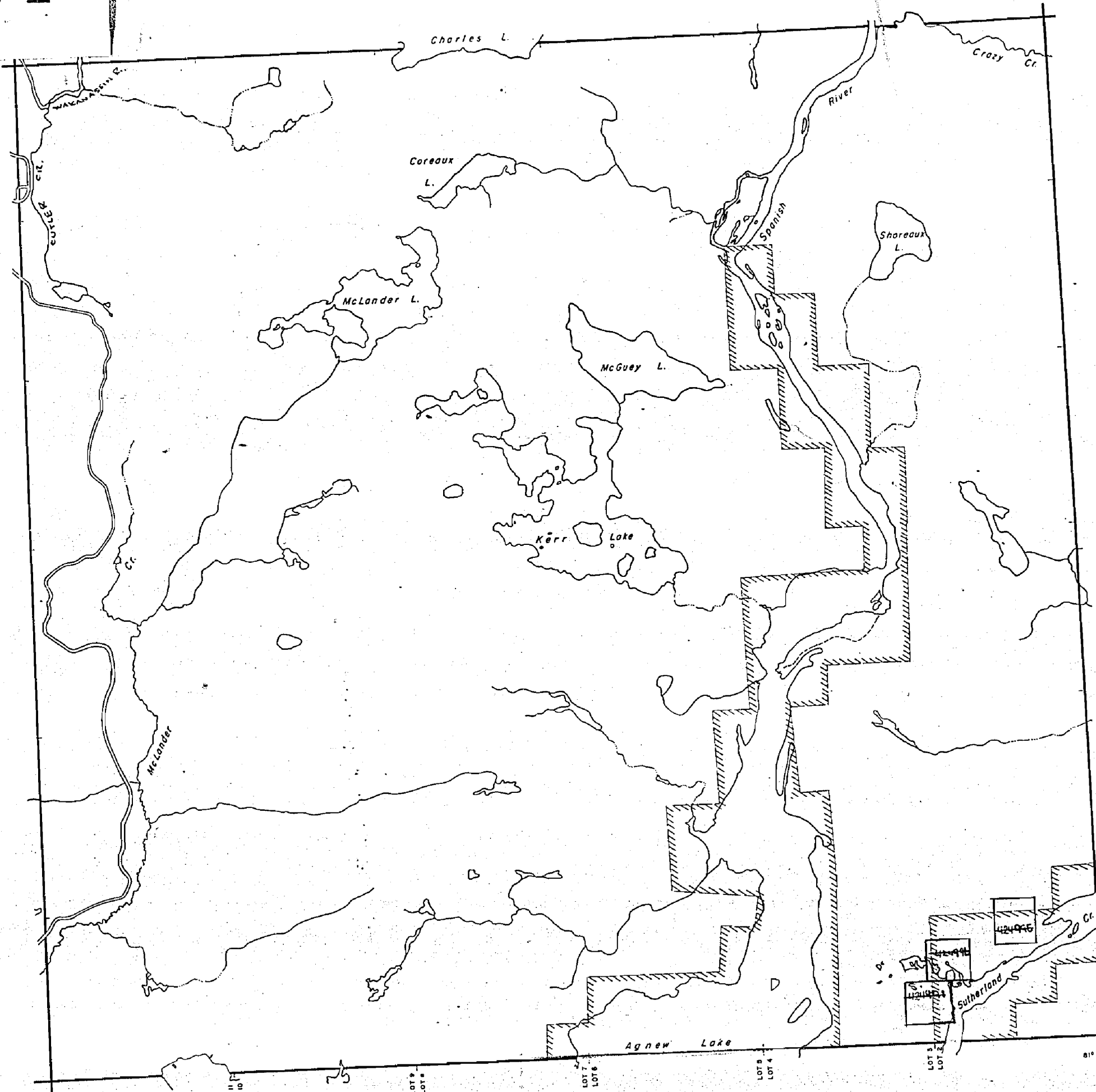
BLANKET QUARRY PERMIT # 7389 COVERS PART OF DUNLOP TWP.

S.R.O. WITHDRAWN IN ALL OF DUNLOP TOWNSHIP (SEE LANDROLL AUGUST 19, 1971)

SUBBURY MINING DIV. RECEIVED AUG 24 1972 A.M. 7,8,9,10,11,12,1,2,3,4,5,6 P.

PORTER TP. M-1061

TP. 118 M-1202



LEGEND

- PATENTED LAND (P or *)
- PATENTED FOR SURFACE RIGHTS ONLY (L)
- LEASE (L.O.)
- LICENSE OF OCCUPATION (C.S.)
- CROWN LAND SALES (Loc.)
- LOCATED LAND (C.)
- CANCELLED (M.R.O.)
- MINING RIGHTS ONLY (S.R.O.)
- SURFACE RIGHTS ONLY (17)
- HIGHWAY & ROUTE NO. (17)
- ROADS (---)
- TRAILS (---)
- RAILWAYS (---)
- POWER LINES (---)
- MARSH OR MUSKEG (---)
- MINES (---)

*used only with summer resort locations or when space is limited

TOWNSHIP OF DUNLOP

DISTRICT OF SUBBURY

SUBBURY MINING DIVISION

SCALE: 1 INCH = 40 CHAINS (1/2 MILE)

DR. Colin V. T. DATE 22 JUNE/72

PLAN NO. M.771

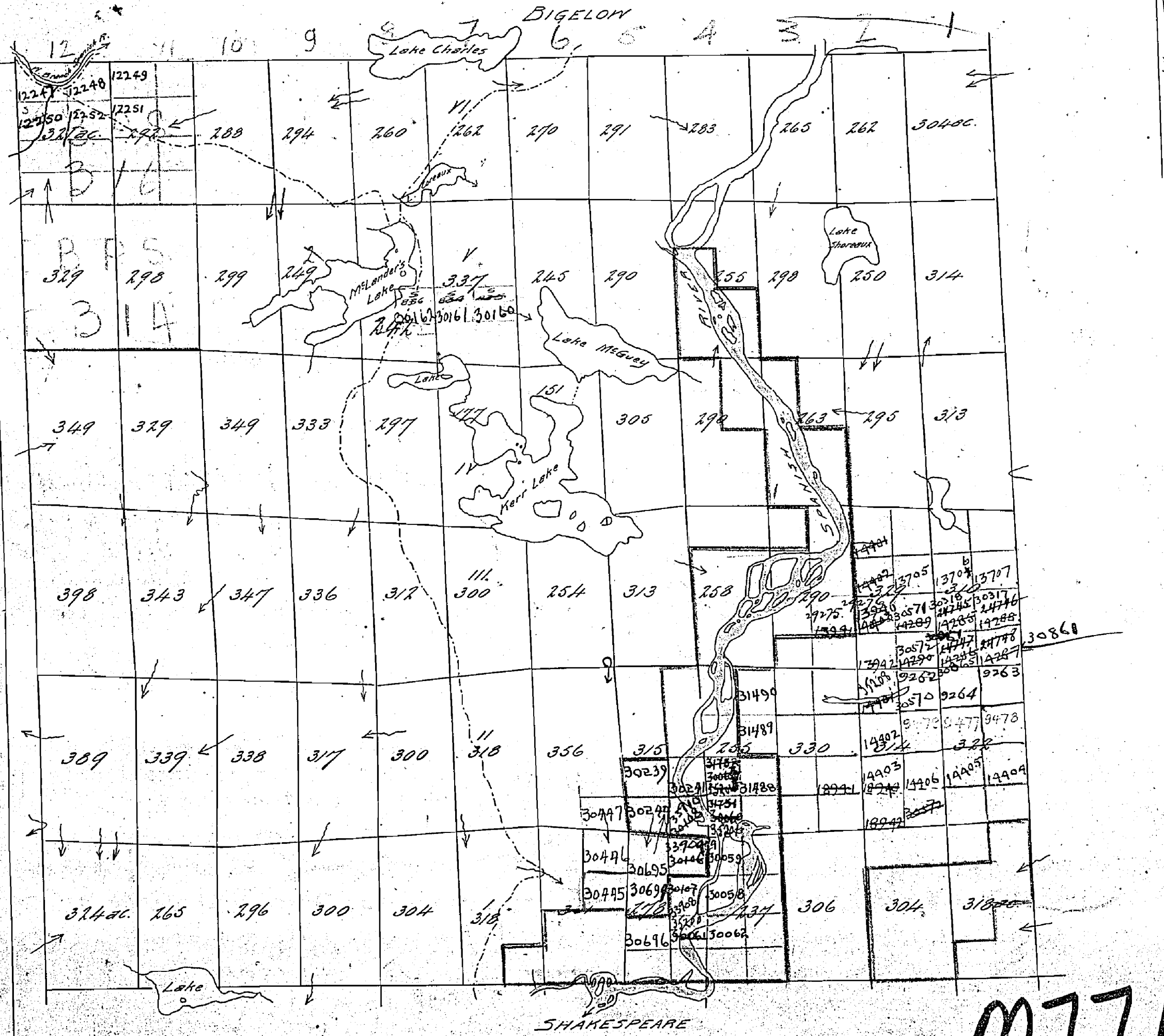
ONTARIO DEPARTMENT OF MINES AND NORTHERN AFFAIRS

SHAKESPEARE TP. M-1104

46° 22' 00" approx. 81° 48' 30" approx.

DUNLOP

Scale 40 chs. to one inch.



M771

(518) Daniel L. Sanderson O.L.S.
Wellton Dec. 19th 1892

771

BIGELOW

L.R. Trip file

THE TOWNSHIP OF **DUNLOP**

DISTRICT OF SUDBURY
SUDBURY MINING
DIVISION

SCALE: 1 INCH TO 40 CHAINS

LEGEND

- PATENTED LAND Ⓟ
- CROWN LAND SALE Ⓢ
- LICENSE OF OCCUPATION L.O.
- LOCATED LAND Loc
- WATER POWER LEASE WPL

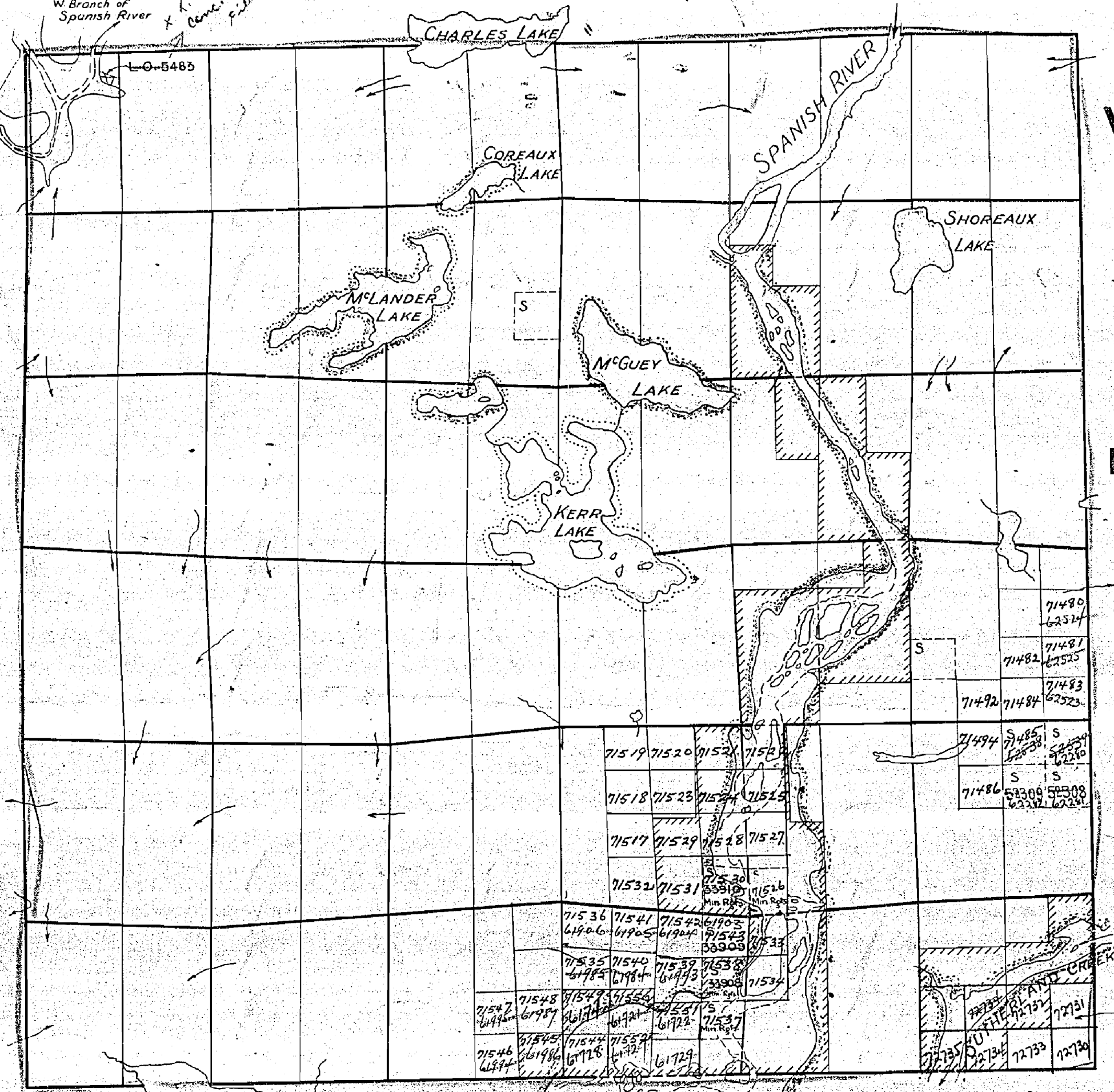
NOTES

LAND INDICATED THUS IS UNDER WPL 67
SURFACE RIGHTS ONLY

*ALL Trip
Sub Sect 53*

TWP. 11B

PORTER



12 11 10 9 8 7 6 5 4 3 2 1

SHAKESPEARE

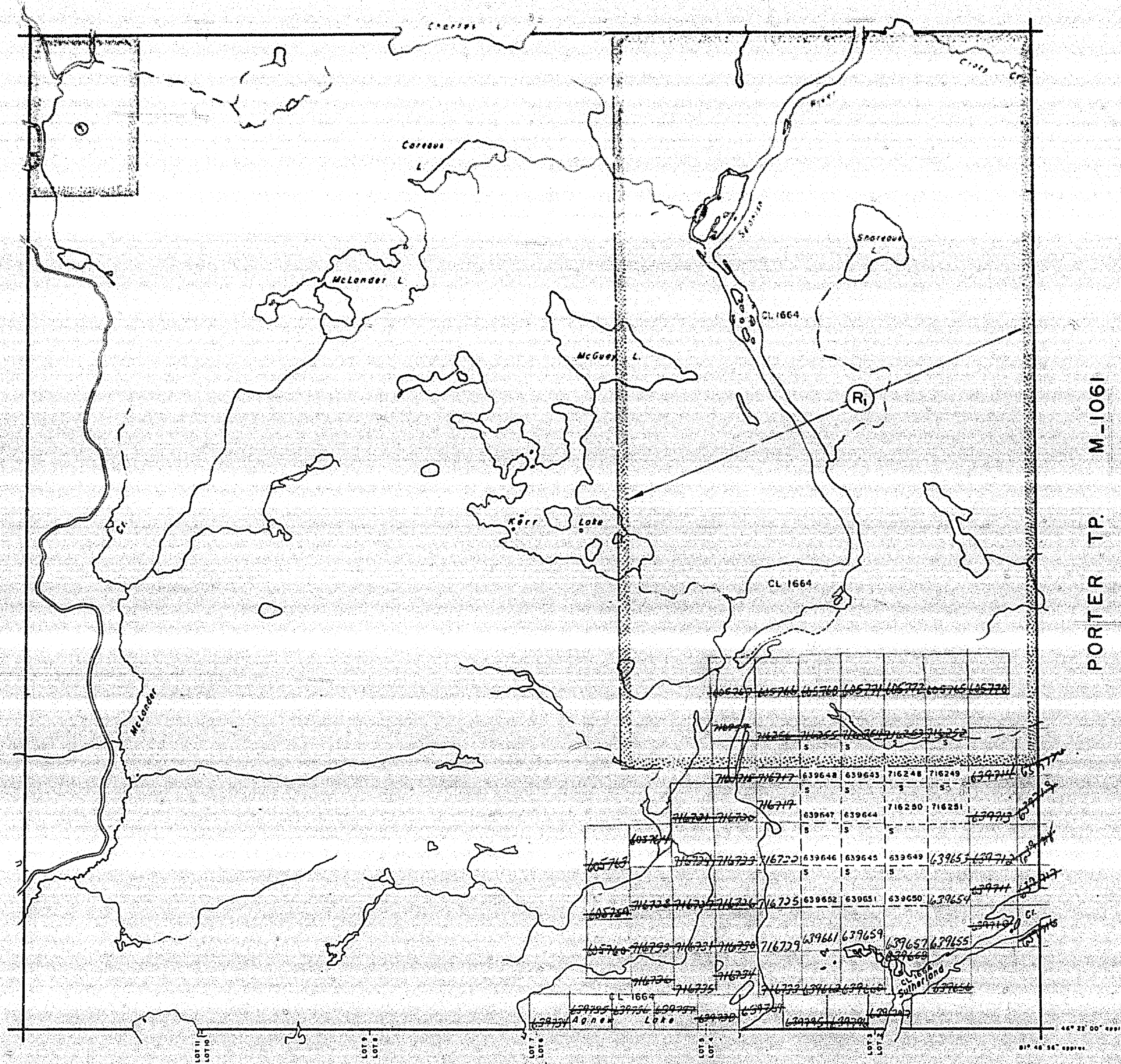
200' wide reservations on surface by Dept. of L. & F. shown hereon thus

BIGELOW TP. M.664

TP. 118 M-1202

PORTER TP. M-1061

SHAKESPEARE TP. M-1104



NOTES

400 surface rights reservation along the shores of all lakes and rivers.
 The subdivision of this township into lots and concessions has been annulled as of 15 Jan 1953.
 Area designated CL 1664 lies within the limits of W.P.L.A. 101 for Surface Rights Only.

Areas withdrawn from staking under Section 36 of the Mining Act (R.S.O. 1960)

Order No.	File	Date	Disposition
4182	137885	14/4/62	240

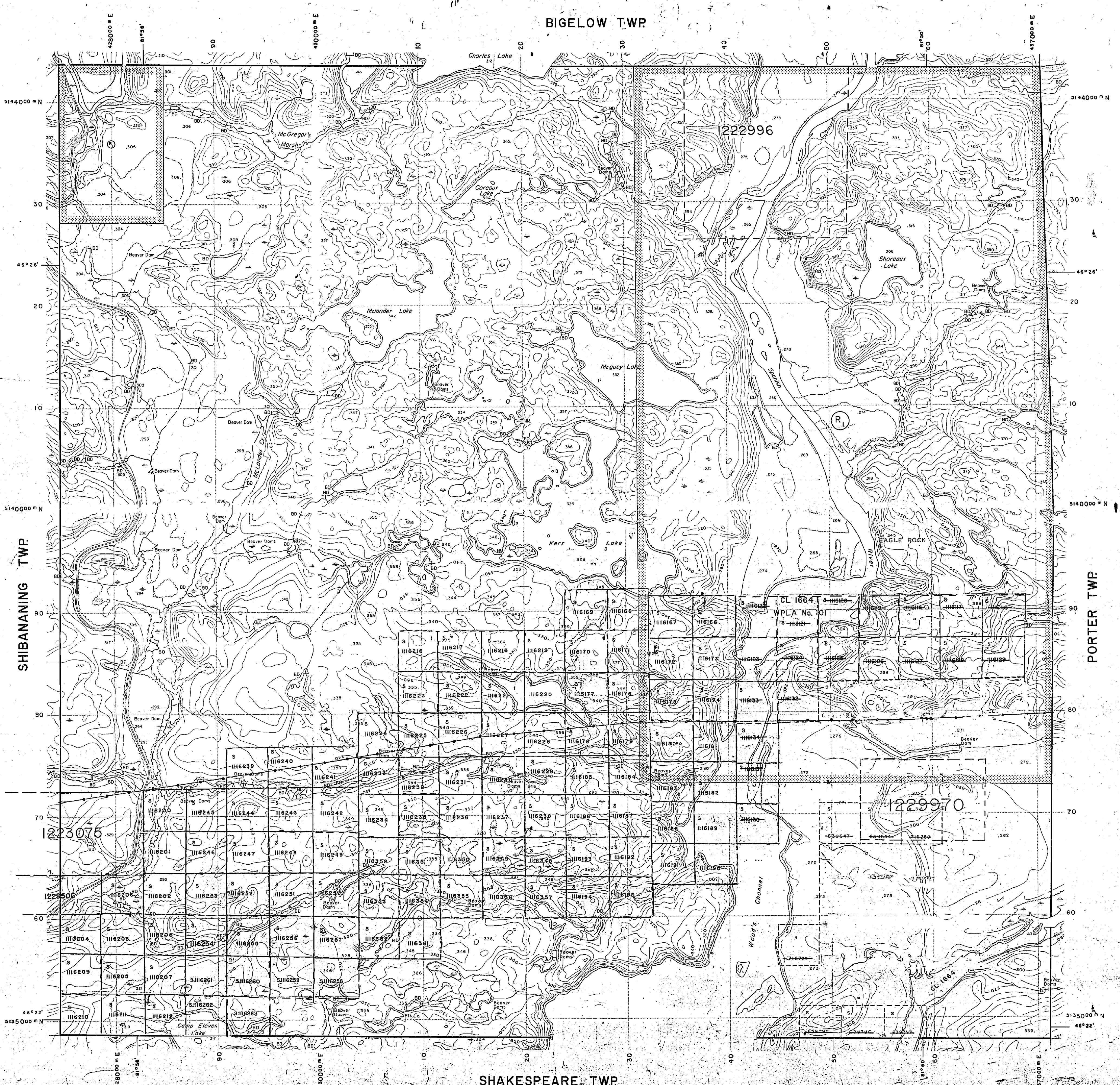
LEGEND

- PATENTED LAND
 - PATENTED FOR SURFACE RIGHTS ONLY
 - LEASE
 - LICENSE OF OCCUPATION
 - CROWN LAND SALES
 - LOCATED LAND
 - CANCELLED
 - MINING RIGHTS ONLY
 - SURFACE RIGHTS ONLY
 - HIGHWAY & ROUTE NO.
 - ROADS
 - TRAILS
 - RAILWAYS
 - POWER LINES
 - MARSH OR MUSKEG
 - MINES
- *used only with summer resort locations or when space is limited

TOWNSHIP OF
DUNLOP
 DISTRICT OF
 SUDBURY
 SUDBURY
 MINING DIVISION
 SCALE: 1 INCH = 40 CHAINS (1/2 MILE)

DR. Colin V. T.
 DATE 22 JUNE/72
 PLAN NO. **M-771**

BIGELOW TWP



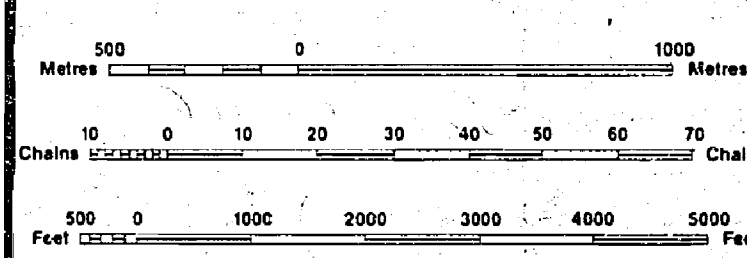
LEGEND

HIGHWAY AND ROUTE No.	
OTHER ROADS	
TRAILS	
SURVEYED LINES:	
TOWNSHIPS, BASE LINES, ETC.	
LOTS, MINING CLAIMS, PARCELS, ETC.	
UNSURVEYED LINES:	
LOT LINES	
PARCEL BOUNDARY	
MINING CLAIMS ETC.	
RAILWAY AND RIGHT OF WAY	
UTILITY LINES	
NON-PERENNIAL STREAM	
FLOODING OR FLOODING RIGHTS	
SUBDIVISION OR COMPOSITE PLAN	
RESERVATIONS	
ORIGINAL SHORELINE	
MARSH OR MUSKEG	
MINES	
TRAVERSE MONUMENT	

DISPOSITION OF CROWN LANDS

TYPE OF DOCUMENT	SYMBOL
PATENT, SURFACE & MINING RIGHTS	
" SURFACE RIGHTS ONLY	
" MINING RIGHTS ONLY	
LEASE, SURFACE & MINING RIGHTS	
" SURFACE RIGHTS ONLY	
" MINING RIGHTS ONLY	
LICENCE OF OCCUPATION	
ORDER-IN-COUNCIL	
RESERVATION	
CANCELLED	
SAND & GRAVEL	

NOTE: MINING RIGHTS IN PARCELS PATENTED PRIOR TO MAY 6, 1913, VESTED IN ORIGINAL PATENTEE BY THE PUBLIC LANDS ACT, R.S.O. 1970, CHAP. 380, SEC. 23, SUBSEC 1.



SCALE: 1:20 000
 GRID ZONE: 17

THE INFORMATION THAT APPEARS ON THIS MAP HAS BEEN COMPILED FROM VARIOUS SOURCES, AND ACCURACY IS NOT GUARANTEED. THOSE WISHING TO STAKE MINING CLAIMS SHOULD CONSULT WITH THE MINING RECORDER, MINISTRY OF NORTHERN DEVELOPMENT AND MINES, FOR ADDITIONAL INFORMATION ON THE STATUS OF THE LANDS SHOWN HEREON.

DATE OF ISSUE
 OCT 22 1998
 PROVINCIAL RECORDING OFFICE - SUDBURY

TOWNSHIP
DUNLOP
 M.N.R. ADMINISTRATIVE DISTRICT
ESPANOLA
 MINING DIVISION
SUDBURY
 LAND TITLES / REGISTRY DIVISION
SUDBURY

Ministry of Natural Resources
 Land Management Branch
 Ontario

Date: NOVEMBER, 1984
 Number: **G-3002**

SHIBANANING TWP

PORTER TWP

SHAKESPEARE TWP

BIGELOW TWP

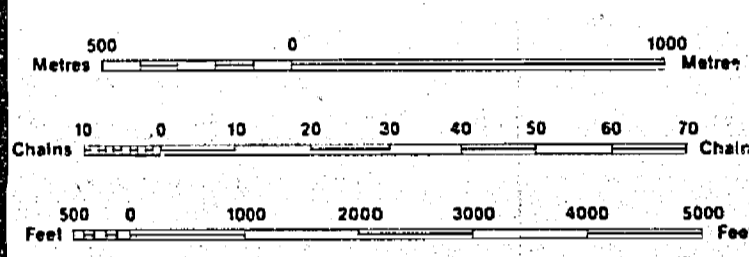
LEGEND

- HIGHWAY AND ROUTE No.
- OTHER ROADS
- TRAILS
- SURVEYED LINES:
 - TOWNSHIPS, BASE LINES, ETC.
 - LOTS, MINING CLAIMS, PARCELS, ETC.
- UNSURVEYED LINES:
 - LOT LINES
 - PARCEL BOUNDARY
 - MINING CLAIMS ETC.
- RAILWAY AND RIGHT OF WAY
- UTILITY LINES
- NON-PERENNIAL STREAM
- FLOODING OR FLOODING RIGHTS
- SUBDIVISION OR COMPOSITE PLAN
- RESERVATIONS
- ORIGINAL SHORELINE
- MARSH OR MUSKEG
- MINES
- TRAVERSE MONUMENT

DISPOSITION OF CROWN LANDS

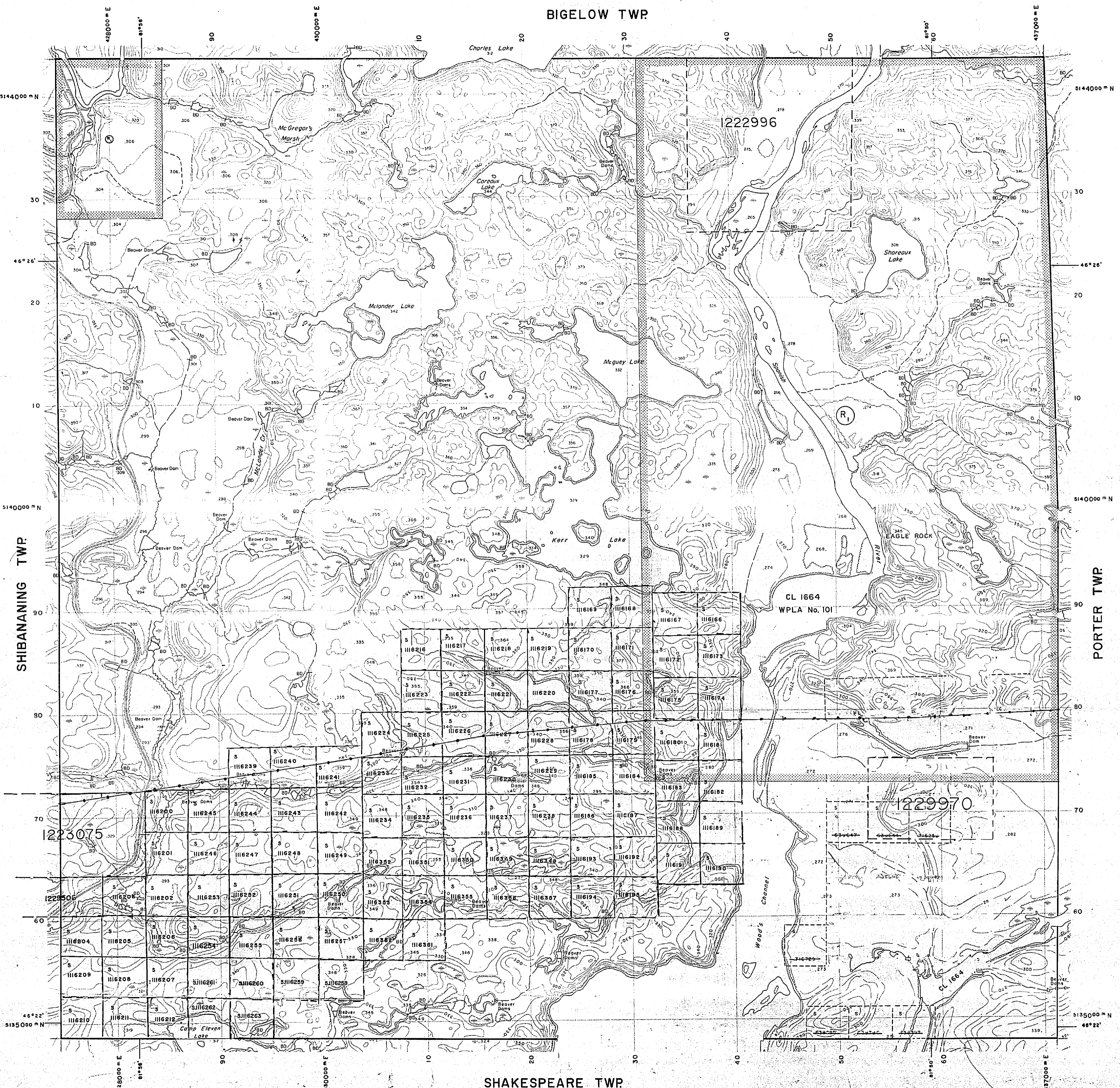
TYPE OF DOCUMENT	SYMBOL
PATENT, SURFACE & MINING RIGHTS	
" SURFACE RIGHTS ONLY	
" MINING RIGHTS ONLY	
LEASE, SURFACE & MINING RIGHTS	
" SURFACE RIGHTS ONLY	
" MINING RIGHTS ONLY	
LICENCE OF OCCUPATION	
ORDER-IN-COUNCIL	
RESERVATION	
CANCELLED	
SAND & GRAVEL	

NOTE: MINING RIGHTS IN PARCELS PATENTED PRIOR TO MAY 6, 1913, VESTED IN ORIGINAL PATENTEE BY THE PUBLIC LANDS ACT, R.S.O. 1970, CHAP. 380, SEC. 63, SUBSEC. 1.



SCALE 1:20 000
 GRID ZONE: 17

THE INFORMATION THAT APPEARS ON THIS MAP HAS BEEN COMPILED FROM VARIOUS SOURCES, AND ACCURACY IS NOT GUARANTEED. THOSE WISHING TO STAKE MINING CLAIMS SHOULD CONSULT WITH THE MINING RECORDER, MINISTRY OF NORTHERN DEVELOPMENT AND MINES, FOR ADDITIONAL INFORMATION ON THE STATUS OF THE LANDS SHOWN HEREON.



SHIBANANING TWP

PORTER TWP

SHAKESPEARE TWP

TOWNSHIP
DUNLOP
 M.N.R. ADMINISTRATIVE DISTRICT
ESPANOLA
 MINING DIVISION
SUDBURY
 LAND TITLES / REGISTRY DIVISION
SUDBURY

Ministry of Natural Resources
 Land Management Branch
 Ontario

Date: NOVEMBER, 1984
 Number: **G-3002**

Old Aug 24/72

BIGELOW

THE TOWNSHIP OF
OF
DUNLOP


DISTRICT OF SUDBURY
SUDBURY MINING
DIVISION

SCALE: 1 INCH TO 40 CHAINS

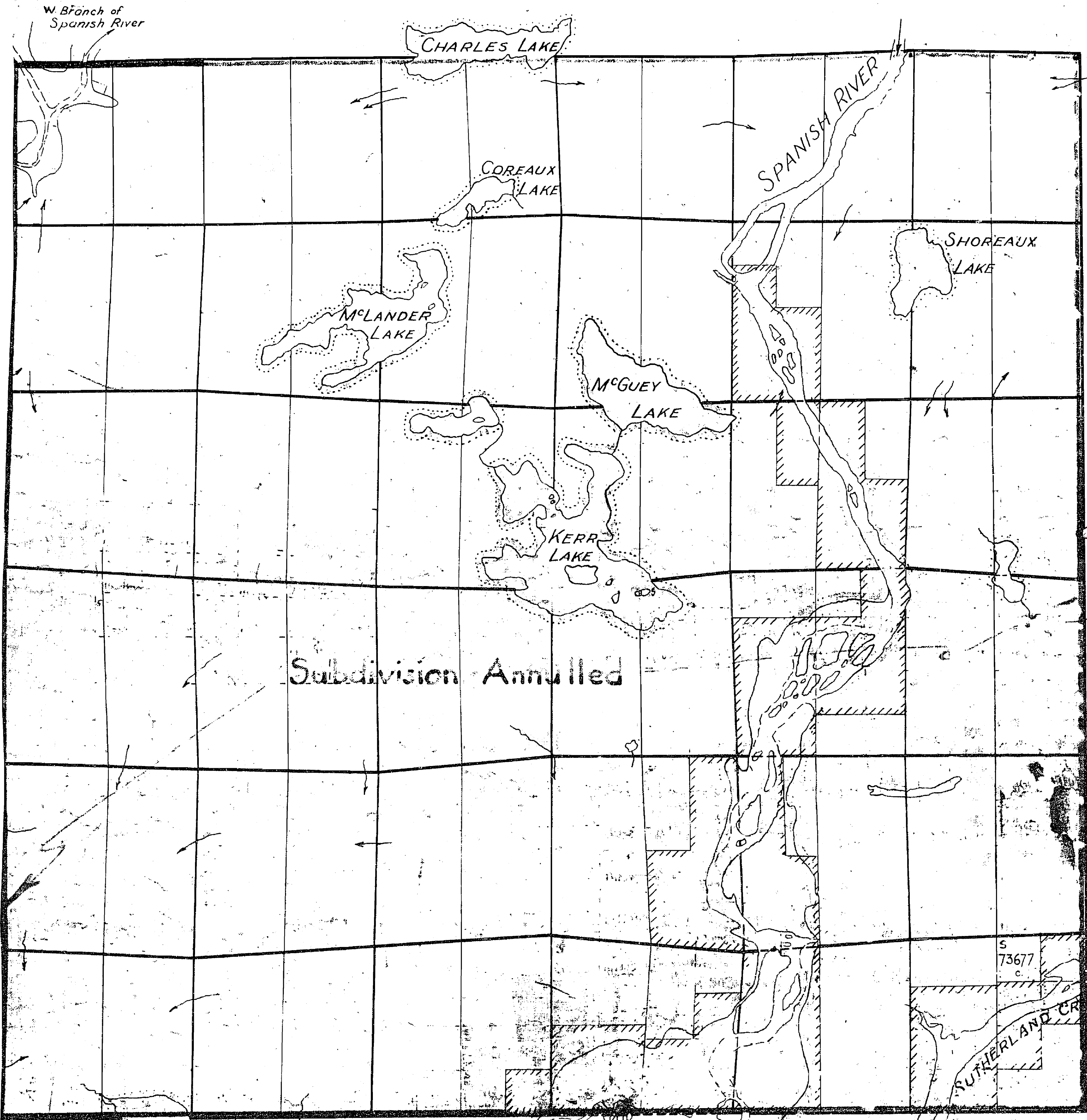
LEGEND

PATENTED LAND	Ⓟ
CROWN LAND SALE	Ⓞ
LICENSE OF OCCUPATION	LO
LOCATED LAND	Loc
WATER POWER LEASE	WPL

NOTES

LAND INDICATED THUS  IS UNDER AND SURFACE RIGHTS ONLY

400' Surface Rights Reservation around all Lakes and Rivers.



VI

V

IV

III

II

I

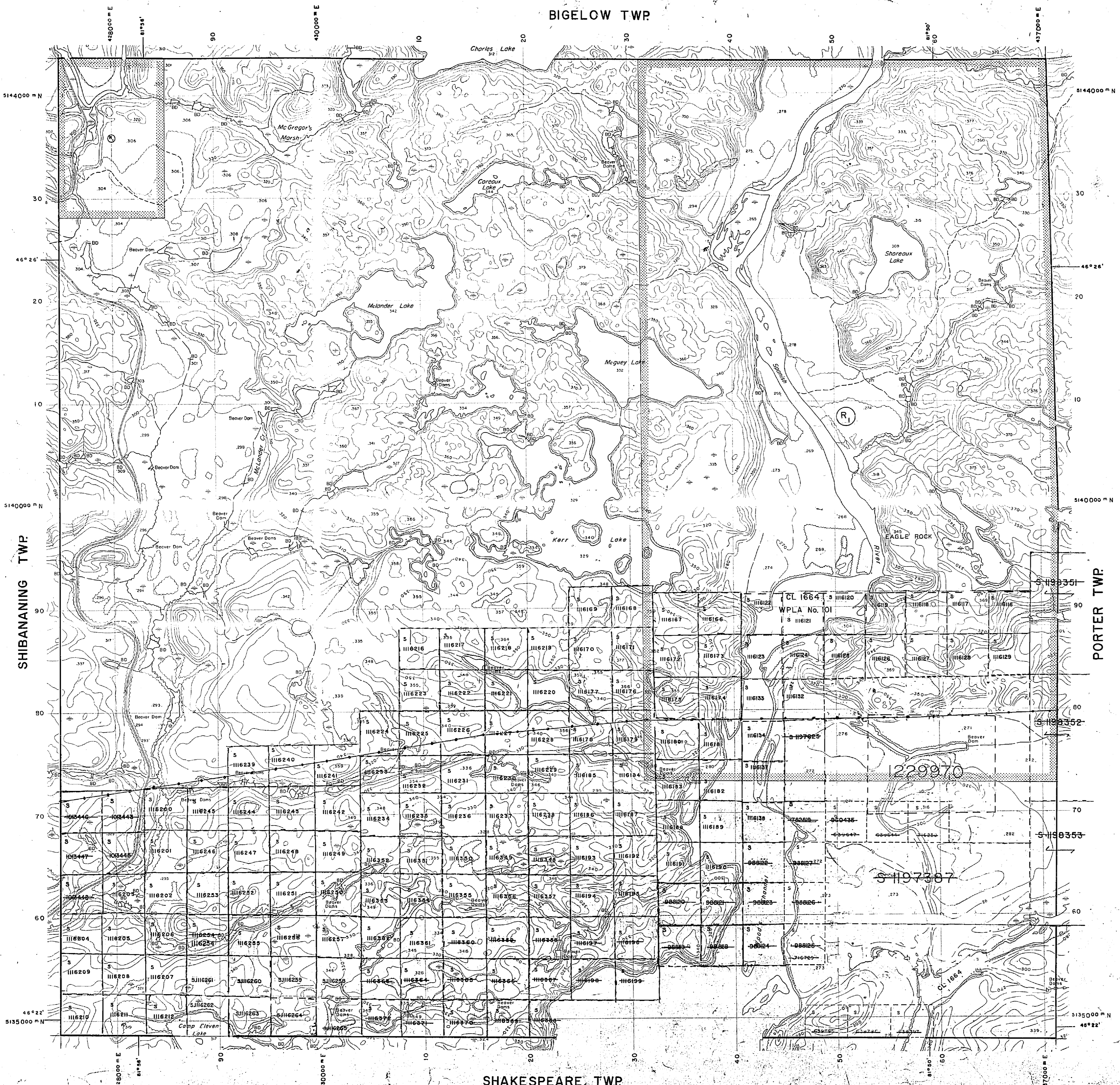
PORTER

12 11 10 9 8 7 6 5 4 3 2 1

SHAKESPEARE

M.771

BIGELOW TWP



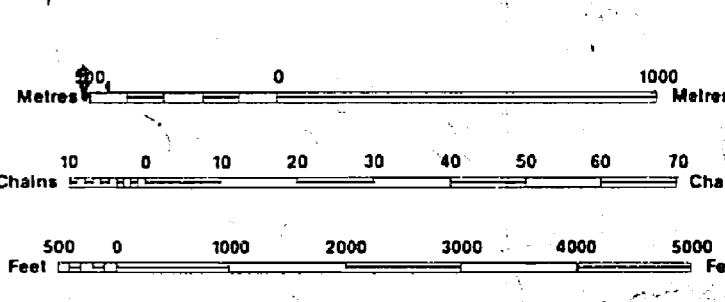
LEGEND

- HIGHWAY AND ROUTE No.
- OTHER ROADS
- TRAILS
- SURVEYED LINES:
 - TOWNSHIPS, BASE LINES, ETC.
 - LOTS, MINING CLAIMS, PARCELS, ETC.
- UNSURVEYED LINES:
 - LOT LINES
 - PARCEL BOUNDARY
 - MINING CLAIMS ETC.
- RAILWAY AND RIGHT OF WAY
- UTILITY LINES
- NON-PERENNIAL STREAM
- FLOODING OR FLOODING RIGHTS
- SUBDIVISION OR COMPOSITE PLAN
- RESERVATIONS
- ORIGINAL SHORELINE
- MARSH OR MUSKEG
- MINES
- TRAVERSE MONUMENT

DISPOSITION OF CROWN LANDS

TYPE OF DOCUMENT	SYMBOL
PATENT, SURFACE & MINING RIGHTS	
" SURFACE RIGHTS ONLY	
" MINING RIGHTS ONLY	
LEASE, SURFACE & MINING RIGHTS	
" SURFACE RIGHTS ONLY	
" MINING RIGHTS ONLY	
LICENCE OF OCCUPATION	
ORDER-IN-COUNCIL	
RESERVATION	
CANCELLED	
SAND & GRAVEL	

NOTE: MINING RIGHTS IN PARCELS PATENTED PRIOR TO MAY 6, 1913 VESTED IN ORIGINAL PATENTEE BY THE PUBLIC LANDS ACT, R.S.O. 1970, CHAP. 380, SEC. 63, SUBSEC. 1.



SCALE: 1:20 000
GRID ZONE: 17

THE INFORMATION THAT APPEARS ON THIS MAP HAS BEEN COMPILED FROM VARIOUS SOURCES, AND ACCURACY IS NOT GUARANTEED. THOSE WISHING TO STAKE MINING CLAIMS SHOULD CONSULT WITH THE MINING RECORDER, MINISTRY OF NORTHERN DEVELOPMENT AND MINES FOR ADDITIONAL INFORMATION ON THE STATUS OF THE LANDS SHOWN HEREON.

TOWNSHIP
DUNLOP
M.N.R. ADMINISTRATIVE DISTRICT
ESPANOLA
MINING DIVISION
SUBBURY
LAND TITLES / REGISTRY DIVISION
SUBBURY

Ministry of Natural Resources
Land Management Branch

L.R. TWP FILE

BIGELOW

THE TOWNSHIP OF DUNLOP


DISTRICT OF SUDBURY
SUDBURY MINING
DIVISION

SCALE: 1 INCH TO 40 CHAINS

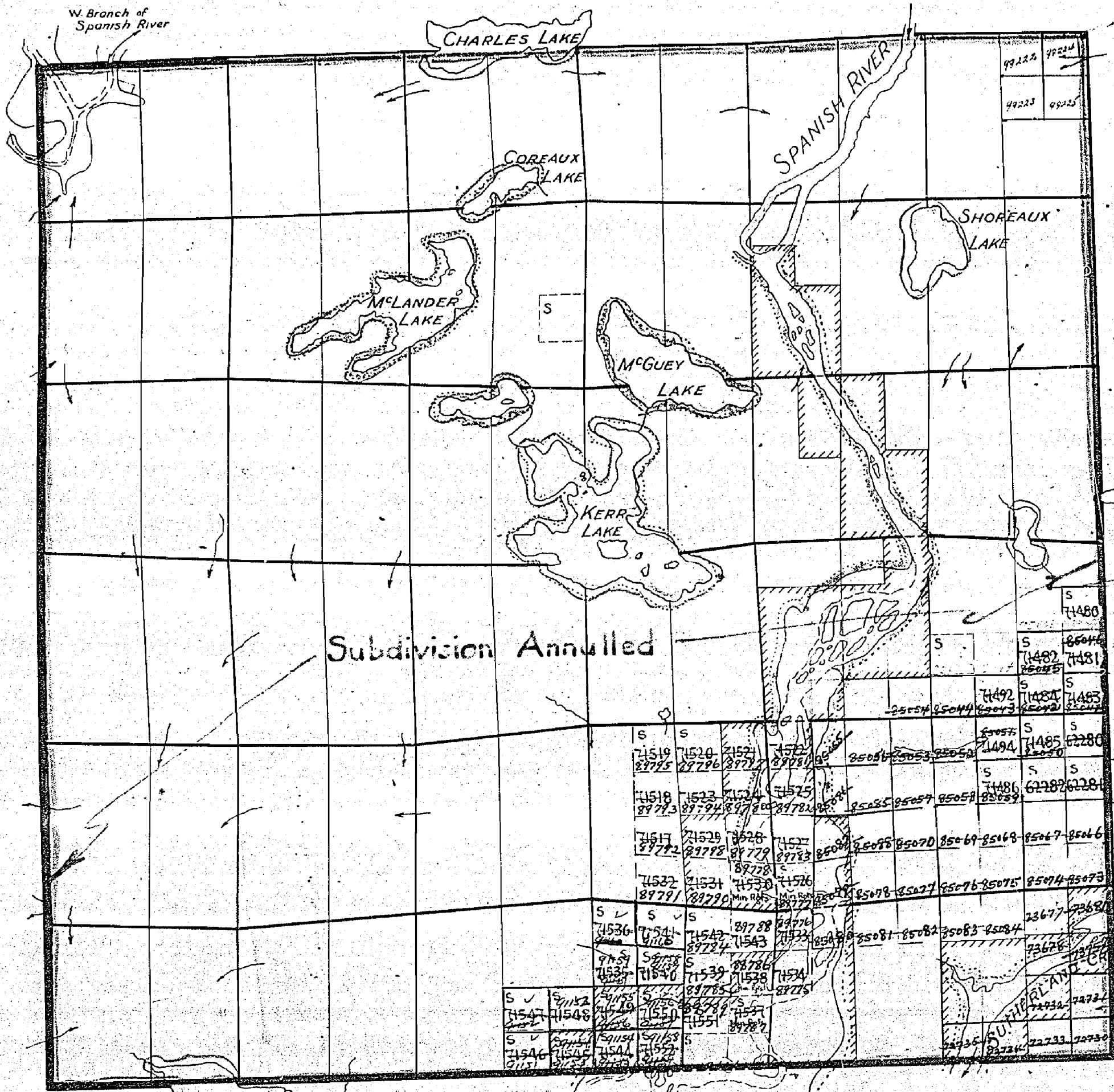
LEGEND

- PATENTED LAND (P)
- CROWN LAND SALE (S)
- LICENSE OF OCCUPATION L.O.
- LOCATED LAND Loc
- WATER POWER LEASE WPL

NOTES

LAND INDICATED THUS  IS UNDER W.P.L. 67

all Twp. Sudby. Sec. 53 (Surrender)
400' Res



VI

V

IV

III

II


I

PORTER

TWP. 11B

12 11 10 9 8 7 6 5 4 3 2 1

SHAKESPEARE

200' wide reservations on surface by Dept. of L. & F. shown hereon thus 

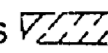
M771

DEPARTMENT OF MINES
—ONTARIO—

NOTES

400' surface rights reservation along the shores of all lakes and rivers.

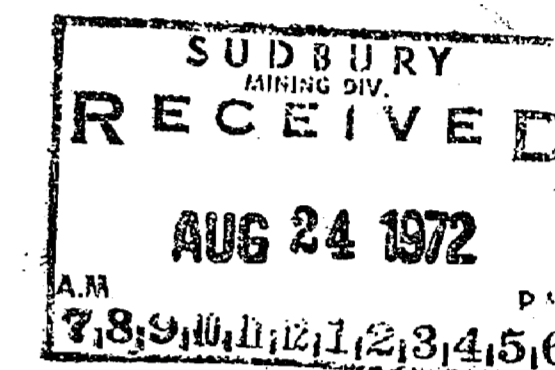
The subdivision of this township into lots and concessions has been annulled as of 15 Jan.1953

Area designated thus  lies within the limits of W.P.L.A.69 for Surface Rights Only





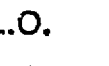

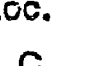
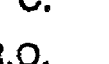
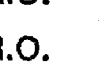


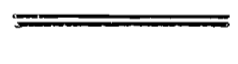





BLANKET QUARRY PERMIT
7789 COVERS PART
OF DUNLOP TWP.

S.R.O. WITHDRAWN IN ALL
OF DUNLOP TOWNSHIP

(SEE LAND POLL AUGUST 19, 1971)



LEGEND

- PATENTED LAND  or 
- PATENTED FOR SURFACE RIGHTS ONLY 
- LEASE 
- LICENSE OF OCCUPATION 
- CROWN LAND SALES 
- LOCATED LAND 
- CANCELLED 
- MINING RIGHTS ONLY 
- SURFACE RIGHTS ONLY 
- HIGHWAY & ROUTE NO. 
- ROADS 
- TRAILS 
- RAILWAYS 
- POWER LINES 
- MARSH OR MUSKEG 
- MINES 

*used only with summer resort locations or when space is limited

TOWNSHIP OF

DUNLOP

DISTRICT OF
SUDBURY

SUDBURY
MINING DIVISION

SCALE : 1 INCH = 40 CHAINS (1/2 MILE)

DR. Colin V. T.

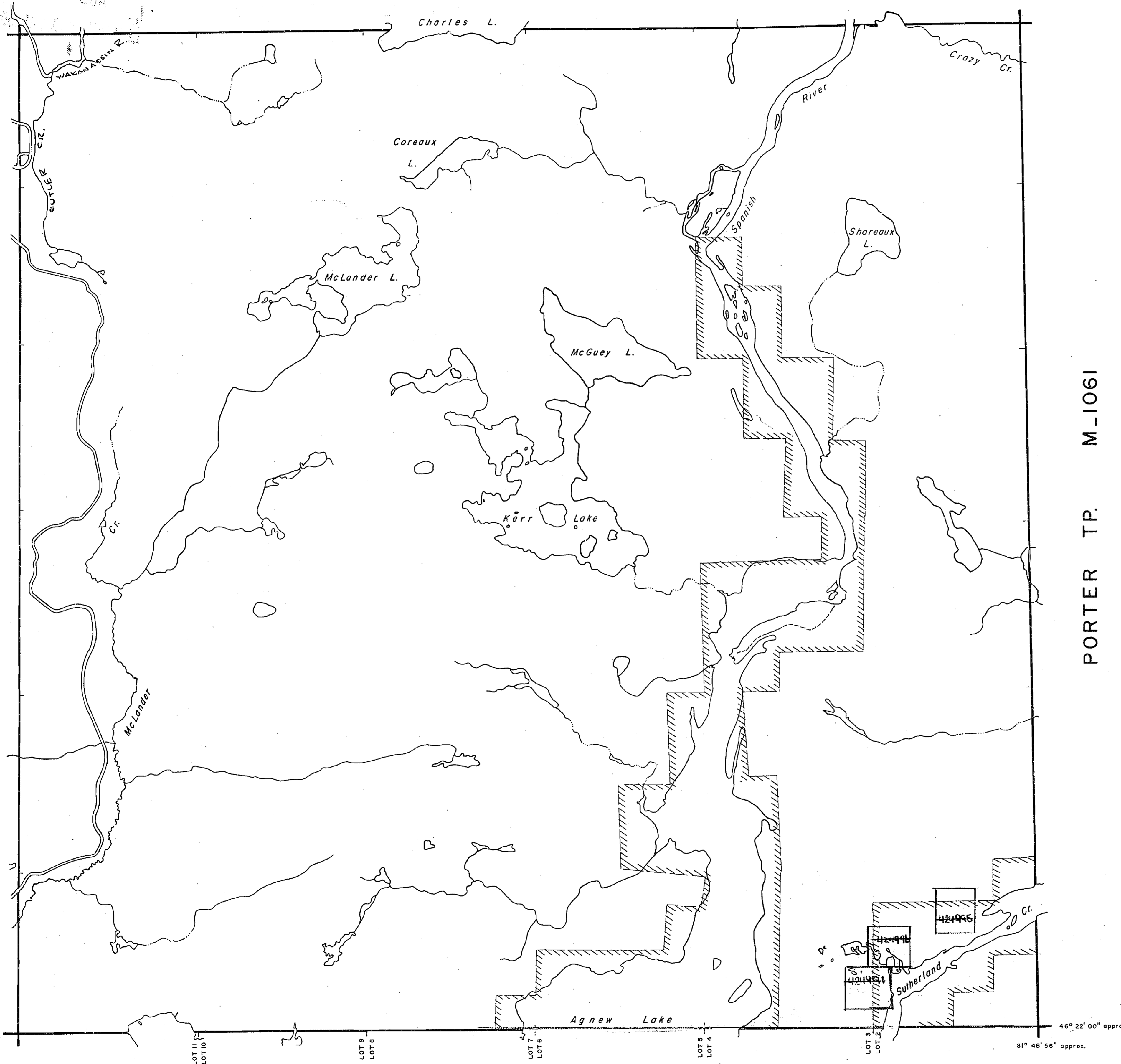
DATE 22 JUNE/72

PLAN NO.

M.771

ONTARIO
DEPARTMENT OF MINES
AND NORTHERN AFFAIRS

BIGELOW TP. M.664



TP. 118 M-1202

PORTER TP. M-1061

SHAKESPEARE TP. M-1104

BIGELOW TWP

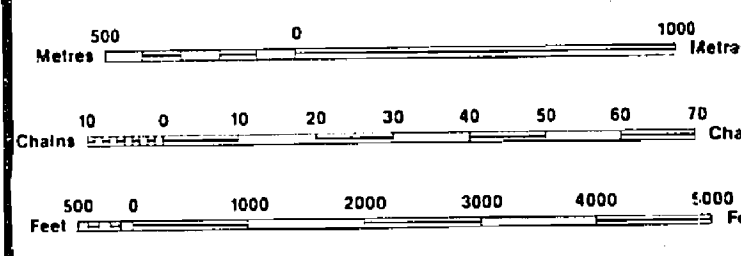
LEGEND

- HIGHWAY AND ROUTE No.
- OTHER ROADS
- TRAILS
- SURVEYED LINES:
 - TOWNSHIPS, BASE LINES, ETC.
 - LOTS, MINING CLAIMS, PARCELS, ETC.
- UNSURVEYED LINES:
 - LOT LINES
 - PARCEL BOUNDARY
 - MINING CLAIMS ETC.
- RAILWAY AND RIGHT OF WAY
- UTILITY LINES
- NON-PERENNIAL STREAM
- FLOODING OR FLOODING RIGHTS
- SUBDIVISION OR COMPOSITE PLAN
- RESERVATIONS
- ORIGINAL SHORELINE
- MARSH OR MUSKEG
- MINES
- TRAVERSE MONUMENT

DISPOSITION OF CROWN LANDS

TYPE OF DOCUMENT	SYMBOL
PATENT, SURFACE & MINING RIGHTS	
" " SURFACE RIGHTS ONLY	
" " MINING RIGHTS ONLY	
LEASE, SURFACE & MINING RIGHTS	
" " SURFACE RIGHTS ONLY	
" " MINING RIGHTS ONLY	
LICENCE OF OCCUPATION	
ORDER-IN-COUNCIL	
RESERVATION	
CANCELLED	
SAND & GRAVEL	

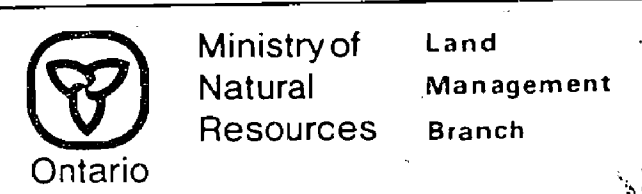
NOTE: MINING RIGHTS IN PARCELS PATENTED PRIOR TO MAY 6, 1913, VESTED IN ORIGINAL PATENTEE BY THE PUBLIC LANDS ACT, R.S.O. 1970, CHAP. 380, SEC. 63, SUBSEC. 1.



SCALE 1:20 000
GRID ZONE: 17

THE INFORMATION THAT APPEARS ON THIS MAP HAS BEEN COMPILED FROM VARIOUS SOURCES, AND ACCURACY IS NOT GUARANTEED. THOSE WISHING TO STAKE MINING CLAIMS SHOULD CONSULT WITH THE MINING RECORDER, MINISTRY OF NORTHERN DEVELOPMENT AND MINES, FOR ADDITIONAL INFORMATION ON THE STATUS OF THE LANDS SHOWN HEREON.

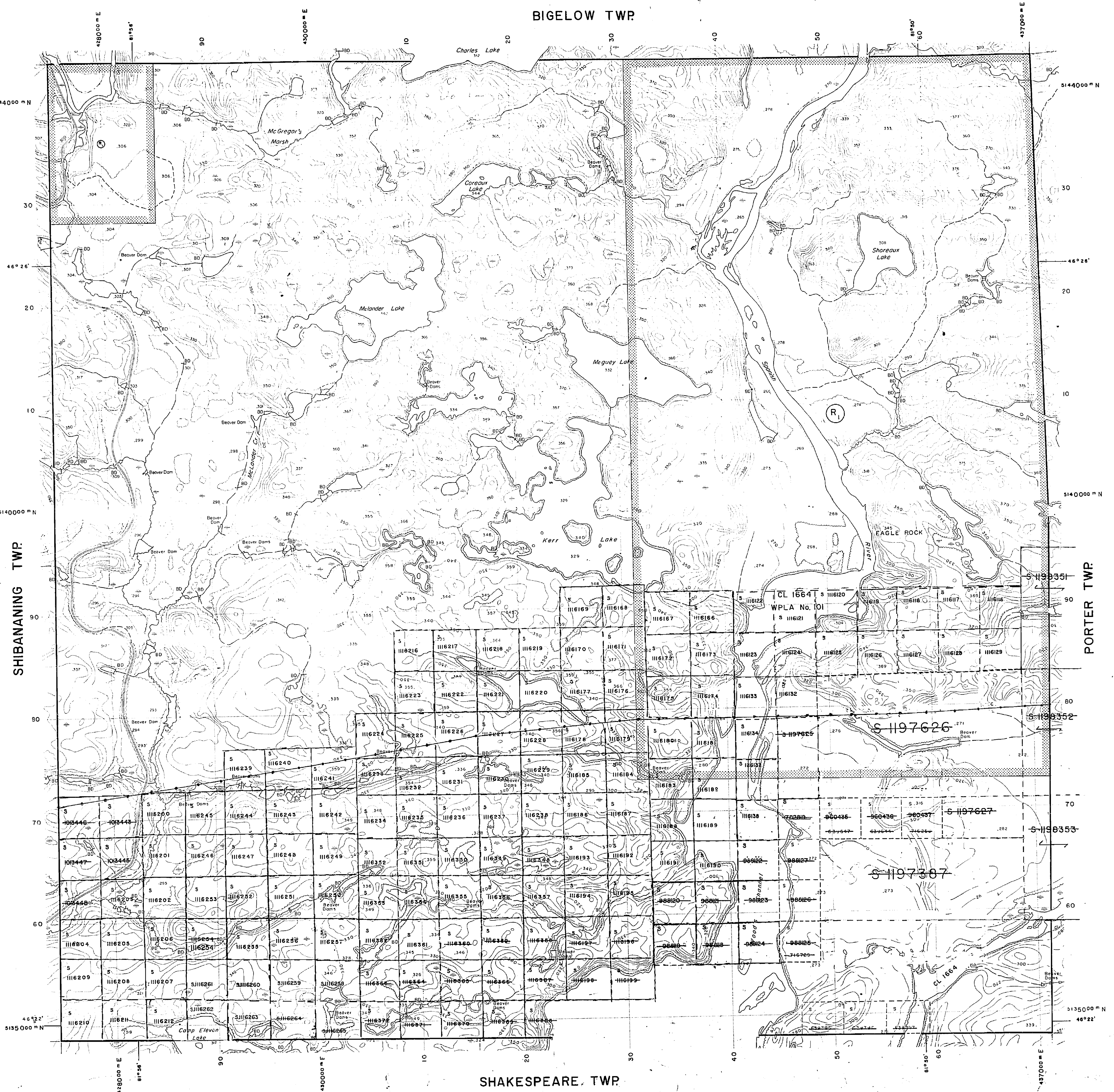
TOWNSHIP
DUNLOP
M.N.R. ADMINISTRATIVE DISTRICT
ESPANOLA
MINING DIVISION
SUDBURY
LAND TITLES / REGISTRY DIVISION
SUDBURY



Date NOVEMBER, 1984

Number

G-3002



71

THE TOWNSHIP OF

DUNLOP

DISTRICT OF SUDBURY
SUDBURY MINING
DIVISION

SCALE: 1 INCH TO 40 CHAINS

LEGEND

- PATENTED LAND Ⓢ
- CROWN LAND SALE Ⓛ
- LICENSE OF OCCUPATION LO
- LOCATED LAND Loc
- WATER POWER LEASE W/P

NOTES

LAND INDICATED THUS IS UNDER W.P.L. 67
SURFACE RIGHTS ONLY YOW. 1912. 20

Sub. Sect. 53

BIGELOW

400' res.
Very full
Old

VI

V

IV

III

II

I

PORTER

W. Branch of Spanish River

CHARLES LAKE

COREAUX LAKE

McLANDER LAKE

MCGUEY LAKE

SHOREAUX LAKE

KERR LAKE

SPANISH RIVER

Sub. Section 53

TWP. 118

12 11 10 9 8 7 6 5 4 3 2 1

SHAKESPEARE

400' wide reservations on surface by Dept. of L. & C. shown hereon thus

M771

DEPARTMENT OF MINE
—ONTARIO—

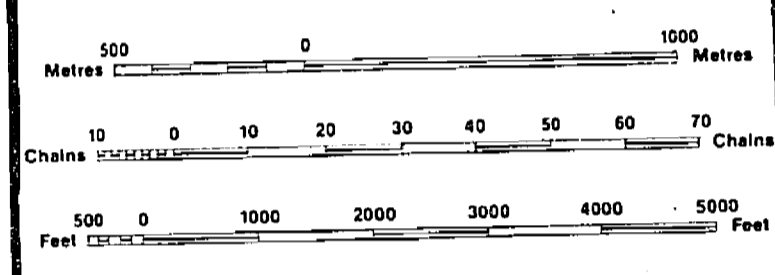
BIGELOW TWP

- HIGHWAY AND ROUTE No.
- OTHER ROADS
- TRAILS
- SURVEYED LINES:
TOWNSHIPS, BASE LINES, ETC.
- LOTS, MINING CLAIMS, PARCELS, ETC.
- UNSURVEYED LINES:
LOT LINES
- PARCEL BOUNDARY
- MINING CLAIMS ETC.
- RAILWAY AND RIGHT OF WAY
- UTILITY LINES
- NON-PERENNIAL STREAM
- FLOODING OR FLOODING RIGHTS
- SUBDIVISION OR COMPOSITE PLAN
- RESERVATIONS:
ORIGINAL SHORELINE
- MARSH OR MUSKEG
- MINES
- TRAVERSE MONUMENT

DISPOSITION OF CROWN LANDS

TYPE OF DOCUMENT	SYMBOL
PATENT, SURFACE & MINING RIGHTS	
" " SURFACE RIGHTS ONLY	
" " MINING RIGHTS ONLY	
LEASE, SURFACE & MINING RIGHTS	
" " SURFACE RIGHTS ONLY	
" " MINING RIGHTS ONLY	
LICENCE OF OCCUPATION	
ORDER-IN-COUNCIL	
RESERVATION	
CANCELLED	
SAND & GRAVEL	

NOTE: MINING RIGHTS IN PARCELS PATENTED PRIOR TO MAY 6, 1913, VESTED IN ORIGINAL PATENTEE BY THE PUBLIC LANDS ACT, R.S.O. 1970, CHAP. 380, SEC. 63, SUBSEC. 1.

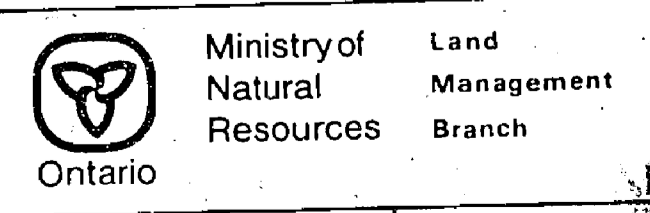


SCALE 1:20 000
GRID ZONE: 17

THE INFORMATION THAT APPEARS ON THIS MAP HAS BEEN COMPILED FROM VARIOUS SOURCES, AND ACCURACY IS NOT GUARANTEED. THOSE WISHING TO STAKE MINING CLAIMS SHOULD CONSULT WITH THE MINING REORDER, MINISTRY OF NORTHERN DEVELOPMENT AND MINES, FOR ADDITIONAL INFORMATION ON THE STATUS OF THE LANDS SHOWN HEREON.

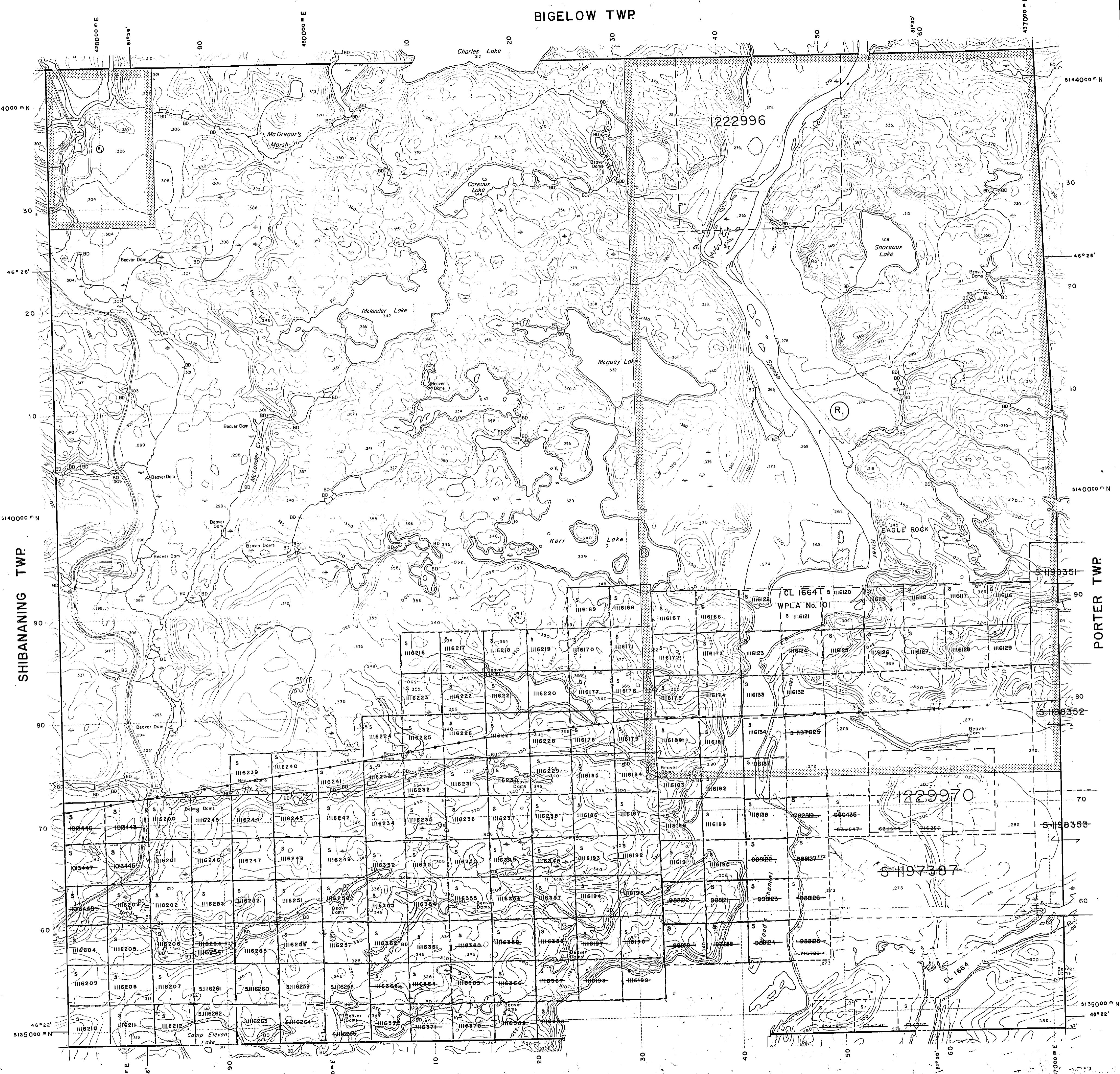
DATE OF ISSUE
JUN 01 1994
PROVINCIAL RECORDS
OFFICE - SUDBURY

TOWNSHIP
DUNLOP
M.N.R. ADMINISTRATIVE DISTRICT
ESPANOLA
MINING DIVISION
SUDBURY
LAND TITLES / REGISTRY DIVISION
SUDBURY



NOVEMBER, 1984

Number
G-3002



SHIBANANING TWP

PORTER TWP

SHAKESPEARE TWP

BIGELOW

THE TOWNSHIP OF OF DUNLOP


DISTRICT OF SUDBURY
SUDBURY MINING
DIVISION

SCALE: 1 INCH TO 40 CHAINS

LEGEND

PATENTED LAND	Ⓟ
BROWN LAND SALE	LO
LEASE OF OCCUPATION	Loc
LOCATED LAND	WP
WATER POWER LEASE	

NOTES

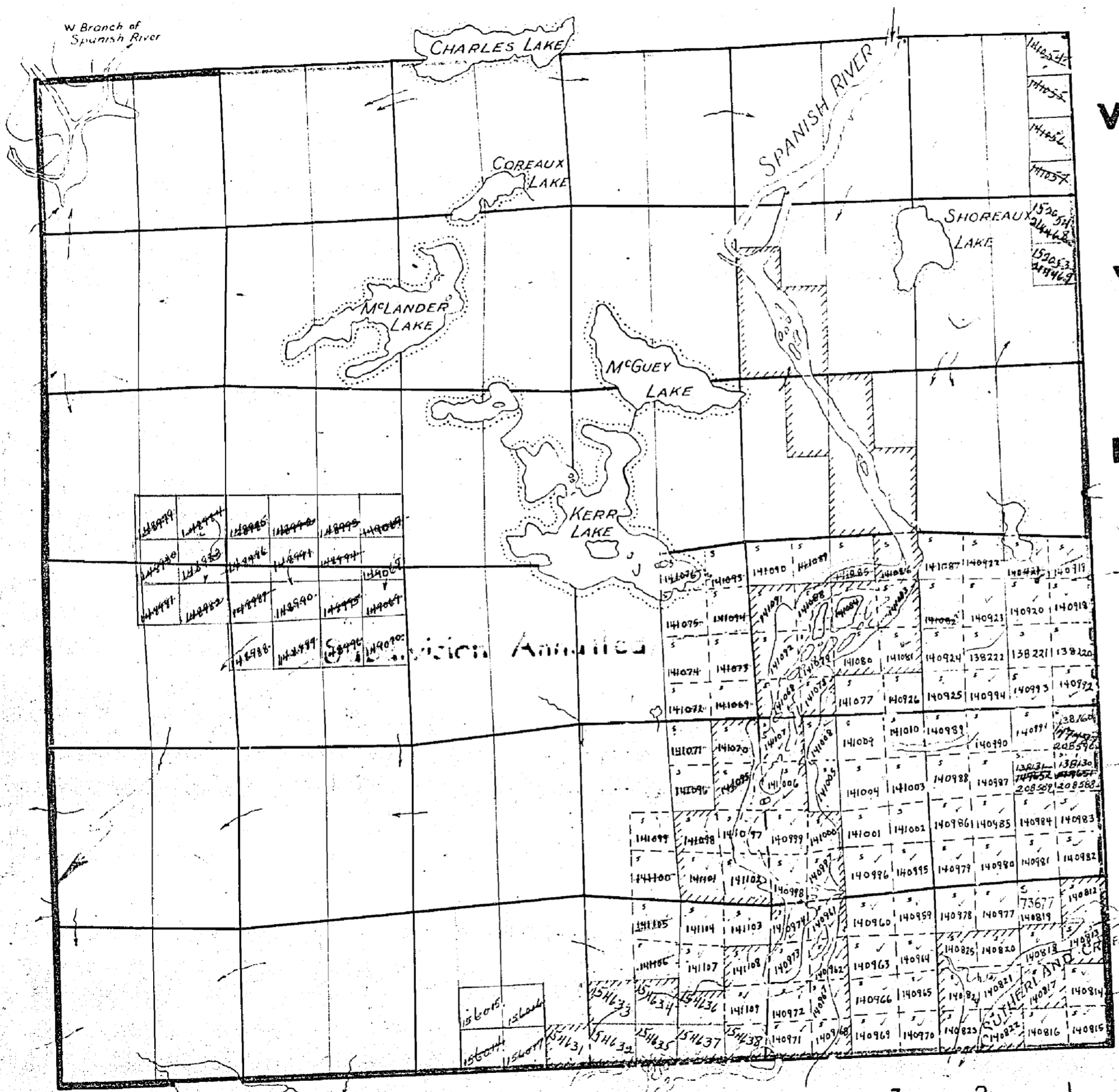
LAND INDICATED THUS  IS UNDER W.P.L. 67
SURFACE RIGHTS ONLY Now W.P.L. 20

400' Surface Rights Reservation around
around all Lakes and Rivers.

PORTER

VI
V
IV
III
II
I

TWP. 11B



12 11 10 9 8 7 6 5 4 3 2 1

SHAKESPEARE

M 771

DEPARTMENT OF MINING
ONTARIO