

AREA OF

EAGLE IS. (LAC SEUL)

DISTRICT OF
KENORA
(PATRICIA PORTION) - KENORA

PATRICIA
MINING DIVISION

SCALE: 1-INCH = 40 CHAINS


LEGEND

PATENTED LAND	Ⓟ
CROWN LAND SALE	C.S.
LEASES	Ⓛ
LOCATED LAND	Loc
LICENSE OF OCCUPATION	L.O.
MINING RIGHTS ONLY	M.R.O.
SURFACE RIGHTS ONLY	S.R.O.
ROADS	—
IMPROVED ROADS	—
KING'S HIGHWAYS	—
RAILWAYS	—
POWER LINES	—
MARSH OR MUSKEG	—
MINES	—
CANCELLED	—


NOTES

400' Reserve around all Lakes and Rivers
to Dept. of Lands & Forests

Lac Seul.
Reserving the right to flood and overflow said
lands without compensation to contour elevation
1172.0' above mean sea level (used for storage
purposes, no L.O. or Lease issued)
March 28, 1958 File-14990.



#2

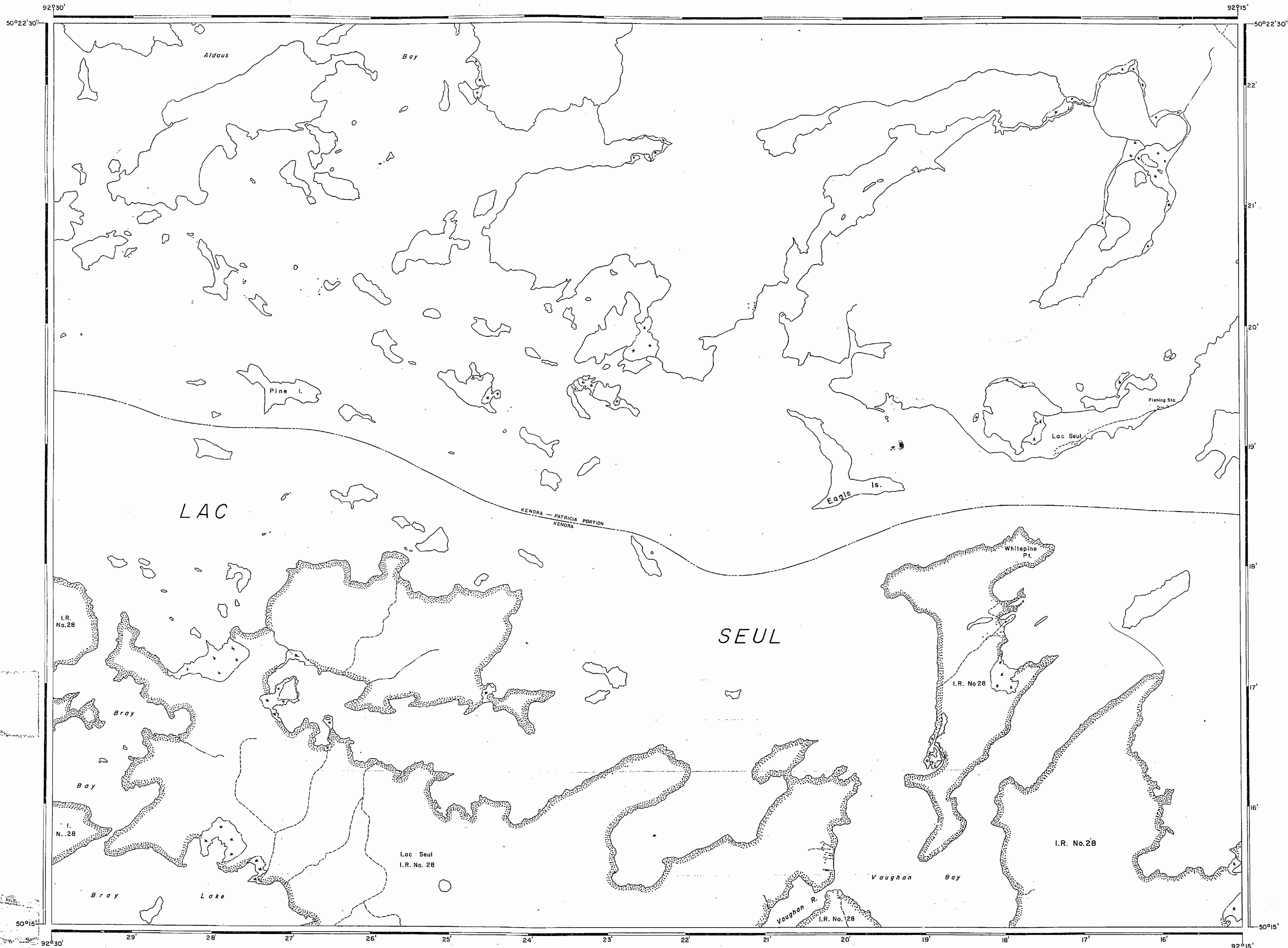


6-2016

NATIONAL TOPOGRAPHIC SERIES 52 K

PLAN NO. - M 2589

ONTARIO
MINISTRY OF NATURAL RESOURCES
SURVEYS AND MAPPING BRANCH



AREA OF

EAGLE IS. (LAC SEUL)

DISTRICT OF
KENORA
(PATRICIA PORTION) - KENORA

PATRICIA
MINING DIVISION

SCALE: 1-INCH = 40 CHAINS

LEGEND

PATENTED LAND	Ⓟ
CROWN LAND SALE	C.S.
LEASES	Ⓛ
LOCATED LAND	Loc.
LICENSE OF OCCUPATION	L.O.
MINING RIGHTS ONLY	M.R.O.
SURFACE RIGHTS ONLY	S.R.O.
ROADS	—
IMPROVED ROADS	—
KING'S HIGHWAYS	—
RAILWAYS	—
POWER LINES	—
MARSH OR MUSKEG	—
MINES	✕
CANCELLED	C.

NOTES

400' Reserve around all Lakes and Rivers
to Dept. of Lands & Forests.



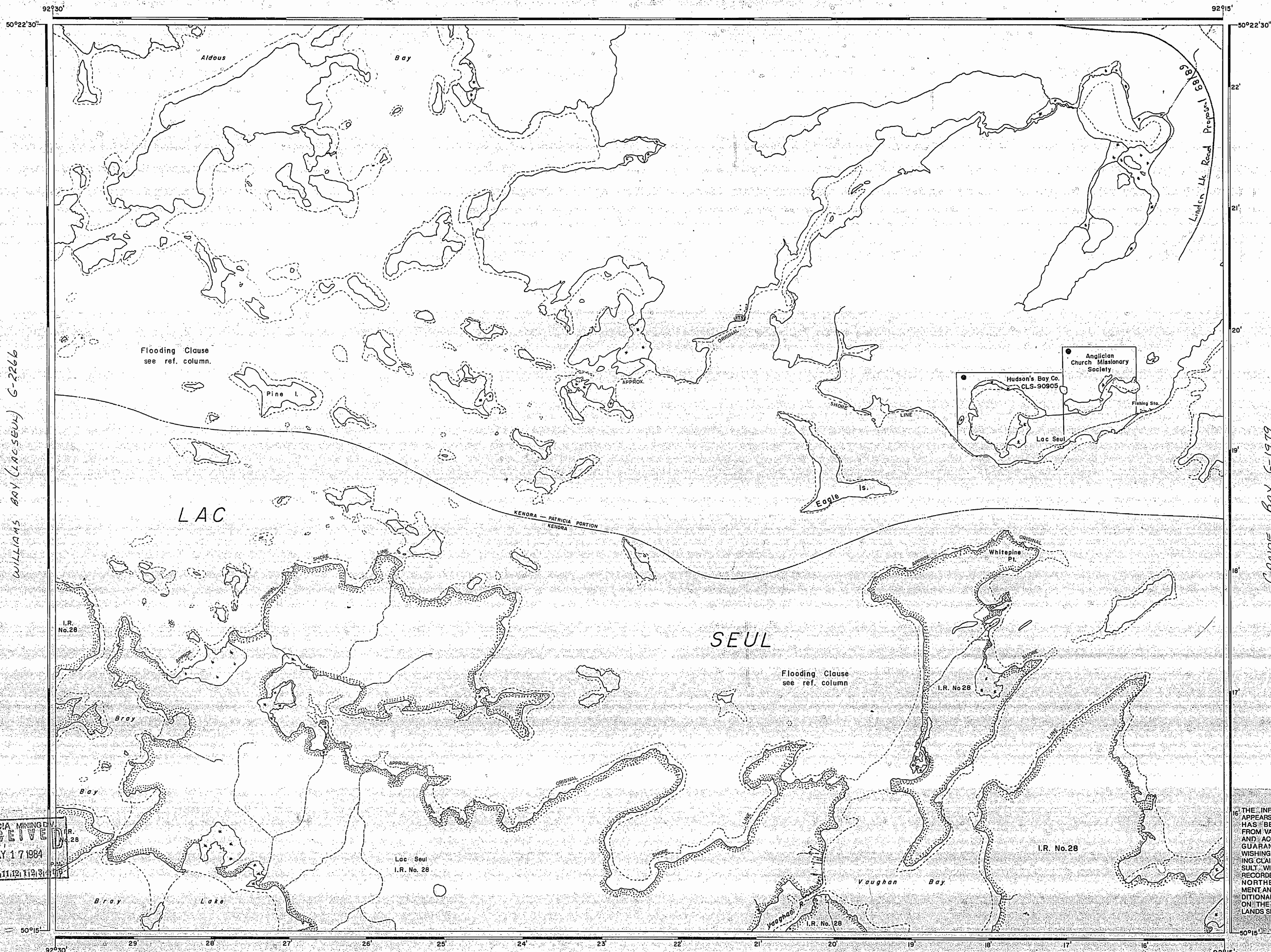
G-2016

PLAN NO. - M.2589

DEPARTMENT OF MINES
- ONTARIO -

Jan 28/91

CLACE LAKE G-1992



LEGEND	
HIGHWAY AND ROUTE NO.	
OTHER ROADS	
TRAILS	
SURVEYED LINES	
TOWNSHIPS, BASE LINES, ETC.	
LOTS, MINING CLAIMS, PARCELS, ETC.	
UNSURVEYED LINES	
LOT LINES	
PARCEL BOUNDARY	
MINING CLAIMS ETC.	
RAILWAY AND RIGHT OF WAY	
UTILITY LINES	
NON-PERENNIAL STREAM	
FLOODING OR FLOODING RIGHTS	
SUBDIVISION OR COMPOSITE PLAN	
RESERVATIONS	
ORIGINAL SHORELINE	
MARSH OR MUSKEG	
MINES	
TRAVERSE MONUMENT	
REMOTE TOURIST SET-UP	

DISPOSITION OF CROWN LANDS

TYPE OF DOCUMENT	SYMBOL
PATENT, SURFACE & MINING RIGHTS	
SURFACE RIGHTS ONLY	
MINING RIGHTS ONLY	
LEASE, SURFACE & MINING RIGHTS	
SURFACE RIGHTS ONLY	
MINING RIGHTS ONLY	
LICENCE OF OCCUPATION	
ORDER IN COUNCIL	
RESERVATION	
CANCELLED	
SAND & GRAVEL	

NOTE: MINING RIGHTS IN PARCELS PATENTED PRIOR TO MAY 8, 1913, VESTED IN ORIGINAL PATENTEE BY THE PUBLIC LANDS ACT, R.S.O. 1970, CHAP. 380, SEC. 63, SUBSEC. 1.

REFERENCES

AREAS WITHDRAWN FROM DISPOSITION

M.R.O. - MINING RIGHTS ONLY
S.R.O. - SURFACE RIGHTS ONLY
M.+S. - MINING AND SURFACE RIGHTS

Description	Order No.	Date	Disposition	File


Lac Seul
Reserving the right to flood and overflow said lands without compensation to contour elevation 1172.0' above mean sea level (used for storage purposes, no L.O. or Lease issued)
March 28, 1958

FOREST ACTIVITY INFORMATION

THIS TOWNSHIP/AREA FALLS WITHIN THE

CROWN FOREST MGT. UNIT
AND MAY BE SUBJECT TO FORESTRY OPERATIONS.
THE M.N.R. UNIT FORESTER FOR THIS AREA CAN BE CONTACTED AT:
P.O. BOX 322
SIOUX LOOKOUT, ONTARIO POV 270
(807) 737-1140

SCALE: 1 INCH = 40 CHAINS



AREA EAGLE IS. (LAC SEUL)

M.N.R. ADMINISTRATIVE DISTRICT
SIOUX LOOKOUT
MINING DIVISION
PATRICIA
LAND TITLE/REGISTRY DIVISION
KENORA/KENORA (PATRICIA PORTION)

Ministry of Natural Resources
Ontario
Kenora Branch

6-2016

PATRICIA MINING
RECEIVED
MAY 17 1984
A.M.
218, 910, 1112, 112, 112, 81

VAUGHAN LAKE G-2240

503922