

AREA OF

EAGLE LAKE

DISTRICT OF
KENORA
(PATRICIA PORTION)

KENORA-RED LAKE
MINING DIVISION

SCALE: 1-INCH = 40 CHAINS

LEGEND

- PATENTED LAND
- CROWN LAND SALE
- LEASES
- LOCATED LAND
- LICENSE OF OCCUPATION
- MINING RIGHTS ONLY
- SURFACE RIGHTS ONLY
- ROADS
- IMPROVED ROADS
- KING'S HIGHWAYS
- RAILWAYS
- POWER LINES
- MARSH OR MUSKEG
- MINES

NOTES

400' Reserve around all Lakes & Rivers in
Dept. of Lands & Forests.

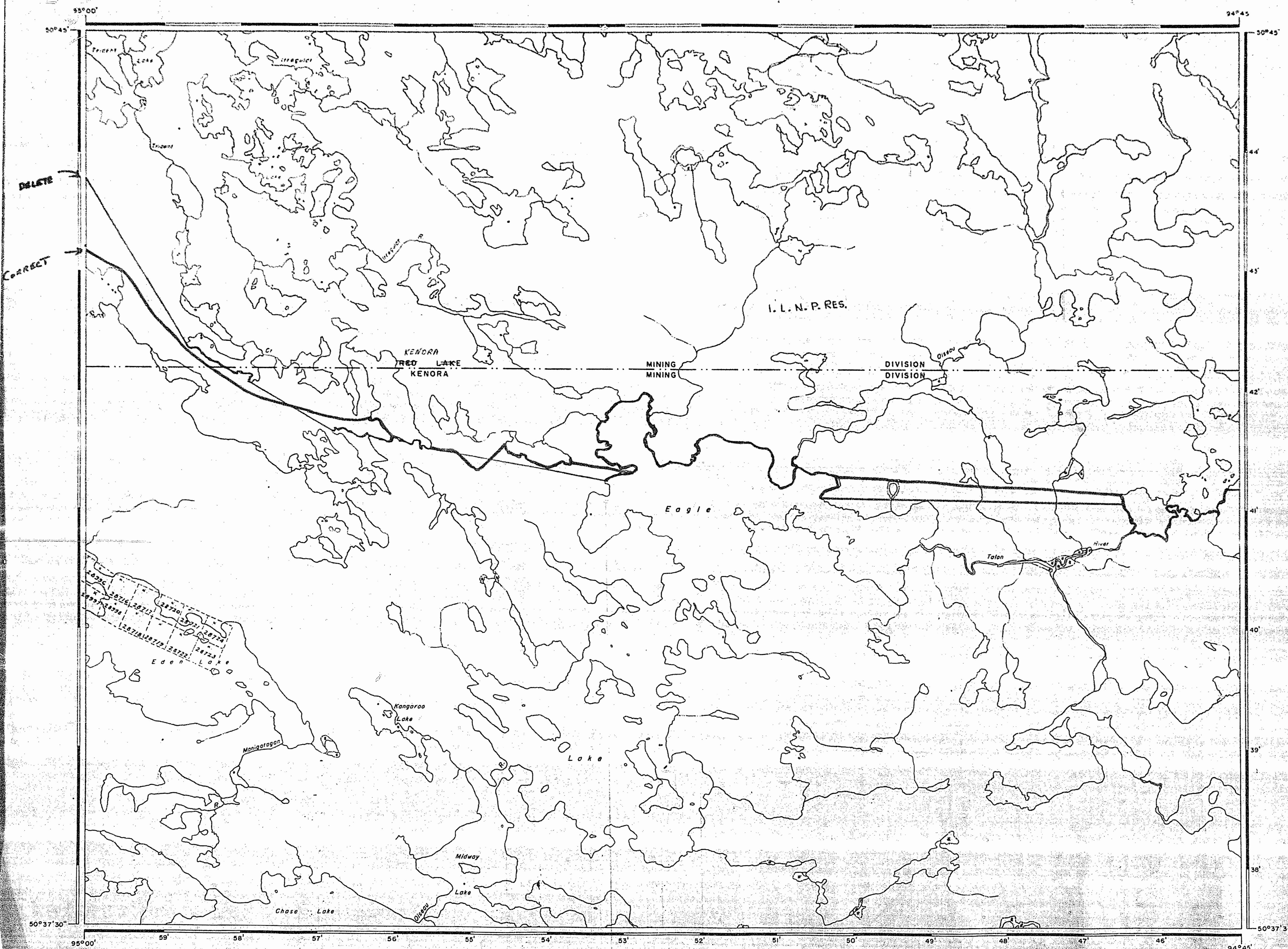
The Surface and Mining Rights
withdrawn from prospecting, Staking
Out, Sale or Lease. Order under
Section 43 Chapter 274, R.S.O. 1970
of the Mining Act. Irregular Lake
National Park Reserve. October 30,



PLAN NO M-2461

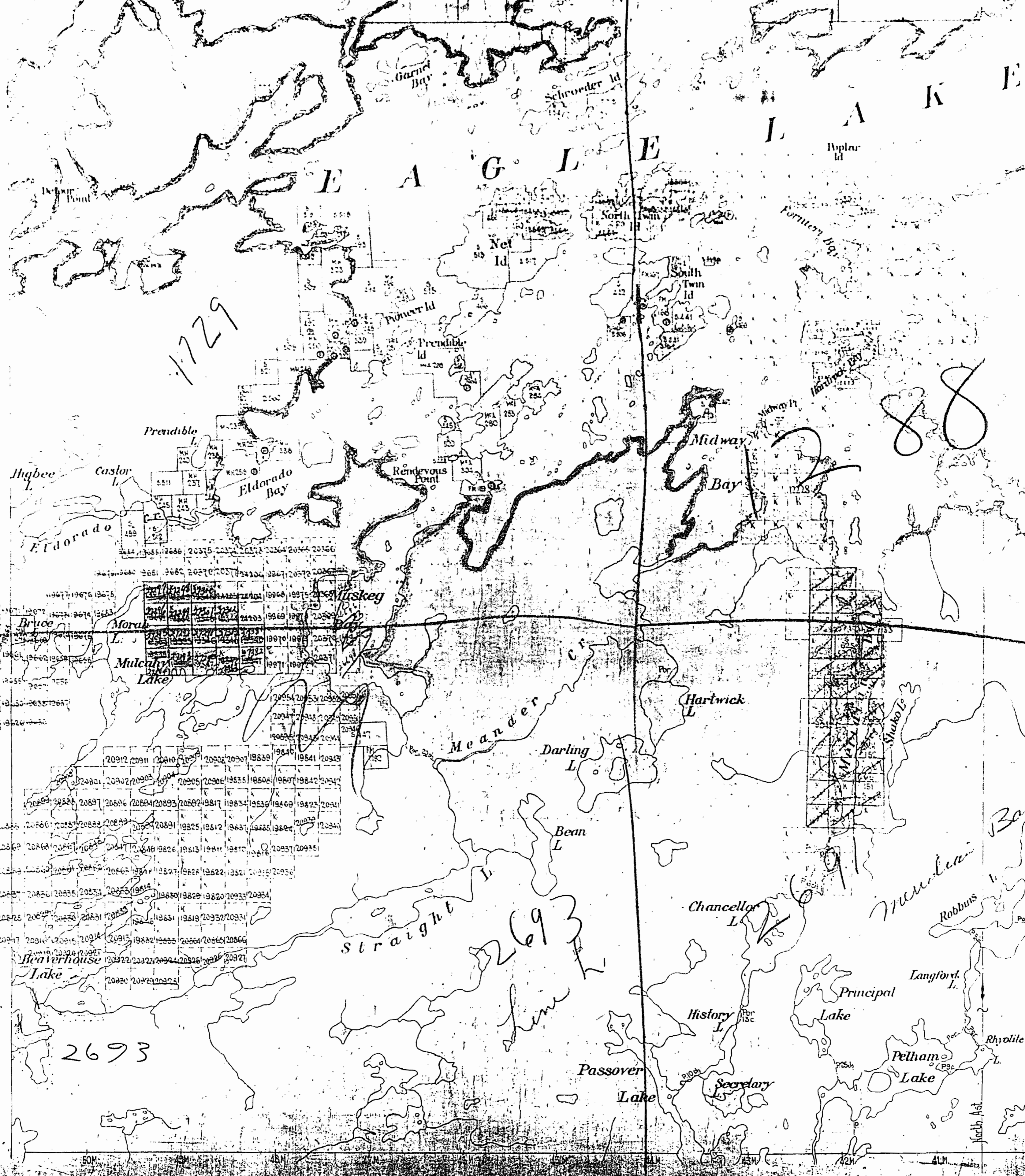
DEPARTMENT OF MINES

- ONTARIO -



W.P.A. Eagle West

TEMULE



50M 40M 30M 20M 10M 0M 10M 20M 30M 40M 50M

KENORA LAKE M.G. DIV.

Scale - 40 Chains = 1 Inch

W. EAGLE

1973

AREA OF

EAGLE LAKE

DISTRICT OF
KENORA
(PATRICIA PORTION)

KENORA
MINING DIVISION

SCALE: 1-INCH = 40 CHAINS


LEGEND

PATENTED LAND	⊕
CROWN LAND SALE	C.S.
LEASES	⊙
LOCATED LAND	Loc.
LICENSE OF OCCUPATION	L.O.
MINING RIGHTS ONLY	M.R.O.
SURFACE RIGHTS ONLY	S.R.O.
ROADS	—
IMPROVED ROADS	—
KING'S HIGHWAYS	—
RAILWAYS	—
POWER LINES	—
MARSH OR MUSKEG	—
MINES	X

NOTES

400' Reserve around all Lakes & Rivers to
Dept. of "Lands & Forests."

(R) Proposed Park Reserve - S.R.O. withdrawn
from disposition under Public Lands Act.
Oct. 28, 1977 File 171523

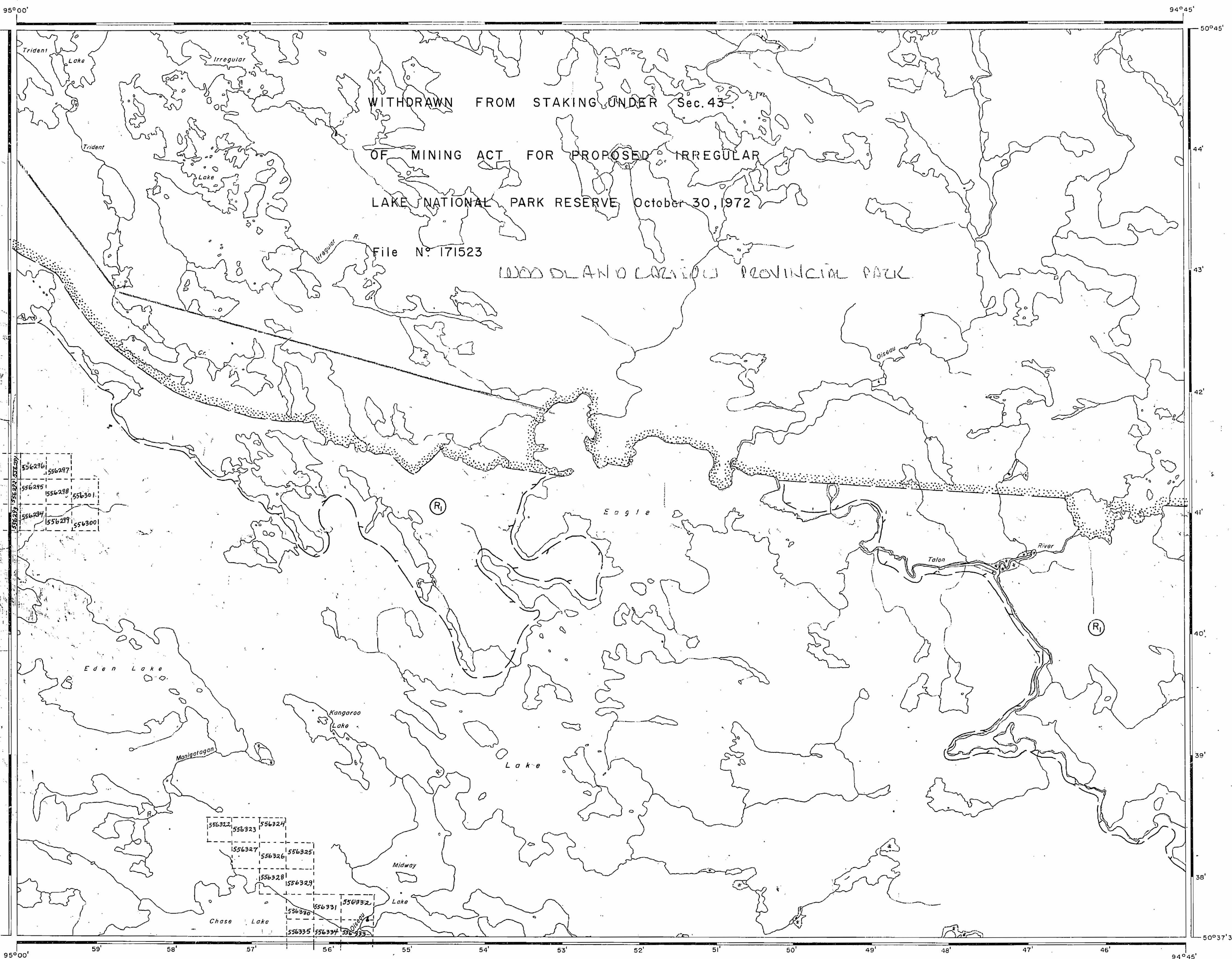


NATIONAL TOPOGRAPHIC SERIES 52 L

PLAN NO. **M-2461**

ONTARIO
MINISTRY OF NATURAL RESOURCES
SURVEYS AND MAPPING BRANCH

506944



95°00'

94°45'

50°45'

50°45'

44'

43'

42'

41'

40'

39'

38'

50°37'30"

50°37'30"

95°00'

59'

58'

57'

56'

55'

54'

53'

52'

51'

50'

49'

48'

47'

46'

94°45'

K. Kalamov

EAGLE LAKE

DISTRICT OF KENORA
(PATRICIA PORTION)

KENORA
MINING DIVISION

SCALE: 1-INCH = 40 CHAINS

LEGEND

- PATENTED LAND ⊙
- CROWN LAND SALE C.S.
- LEASES ⊖
- LOCATED LAND Loc.
- LICENSE OF OCCUPATION L.O.
- MINING RIGHTS ONLY M.R.O.
- SURFACE RIGHTS ONLY S.R.O.
- ROADS —
- IMPROVED ROADS —
- KING'S HIGHWAYS —
- RAILWAYS —
- POWER LINES —
- MARSH OR MUSKED —
- MINES X

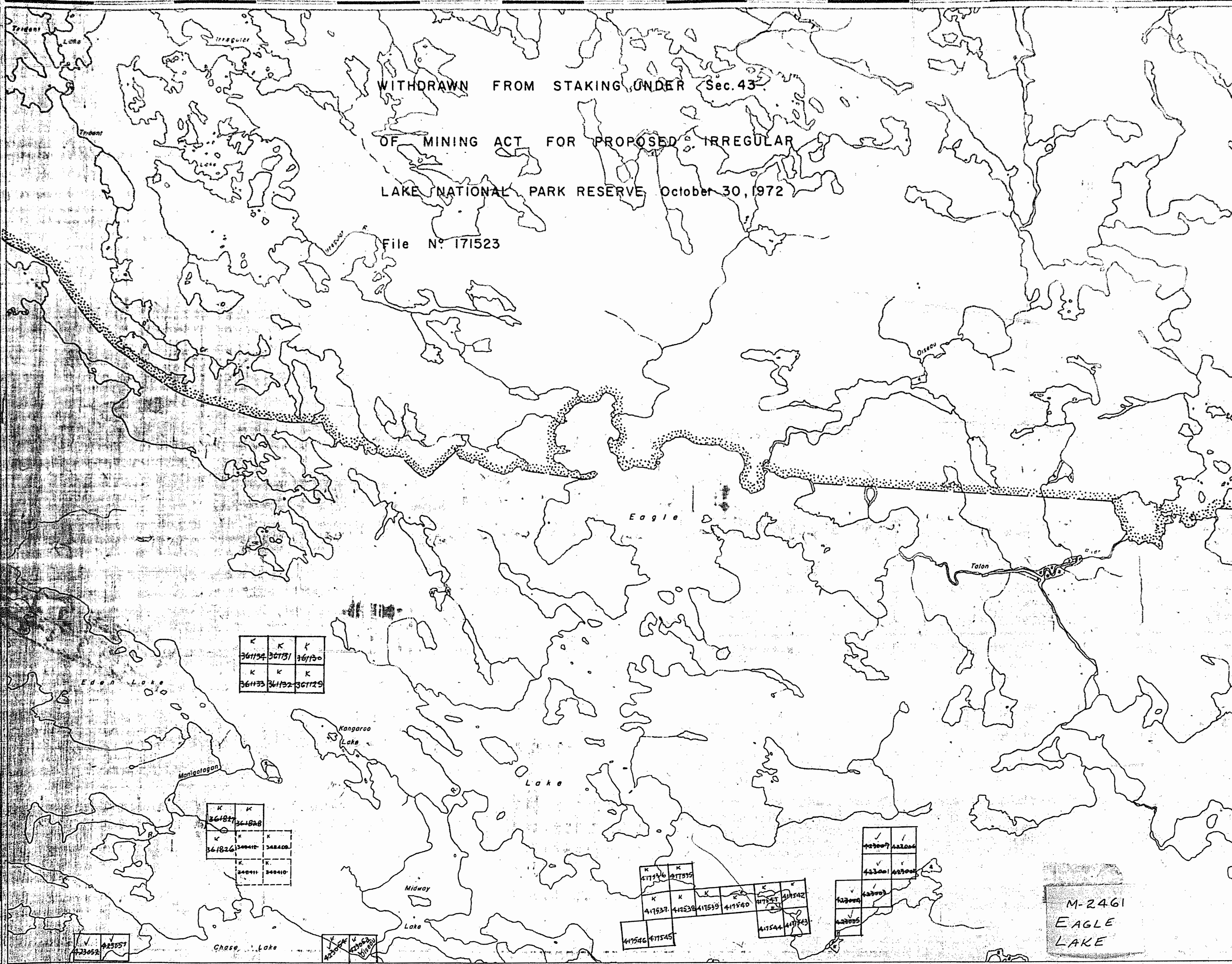
NOTES

400' Reserve around all Lakes & Rivers to Dept. of Lands & Forests.

KENORA
FILED
REV. NOV 13 1972
RECEIPT NO.
MINING DIVISION

July 30/73
Oct. 12/73
Nov. 21/73
Sept. 10/74
Oct. 4/74
Oct. 20/75

KENORA
MINING DIV.
RECEIVED
JUN 30 1977
10.10.11.19.1



M-2461
EAGLE
LAKE

AREA OF

EAGLE LAKE

DISTRICT OF
KENORA
(PATRICIA PORTION)

KENORA - RED LAKE
MINING DIVISION

SCALE: 1-INCH 40 CHAINS

LEGEND

PATENTED LAND	Ⓟ
CROWN LAND SALE	CS
LEASES	Ⓛ
LOCATED LAND	Loc
LICENSE OF OCCUPATION	LO
MINING RIGHTS ONLY	MRO
SURFACE RIGHTS ONLY	SRO
ROADS	—
IMPROVED ROADS	—
KING'S HIGHWAYS	—
RAILWAYS	—
POWER LINES	—
MARSH OR MUSKEG	—
MINES	✕

NOTES

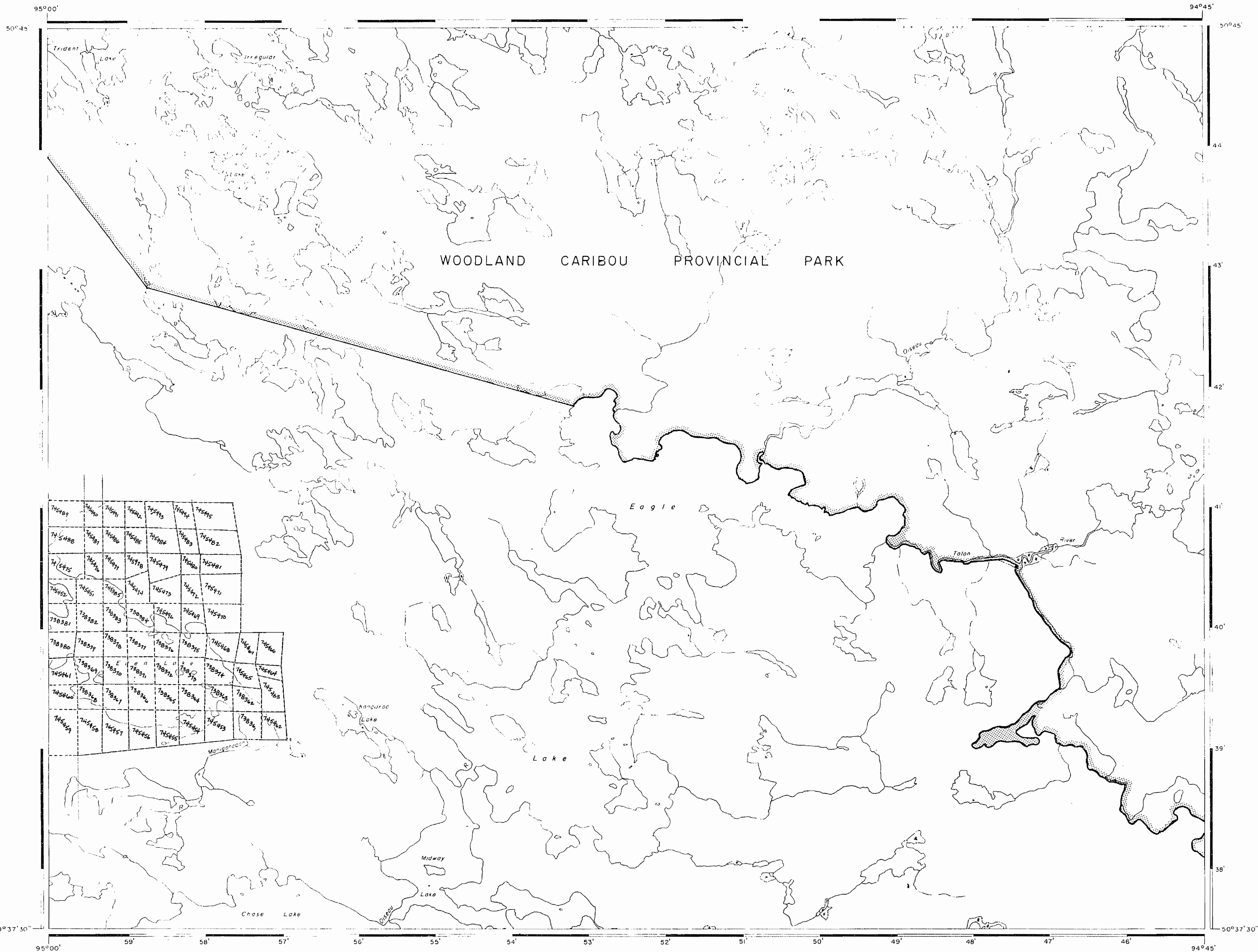
400' Reserve around all Lakes & Rivers to
Dept. of Lands & Forests.

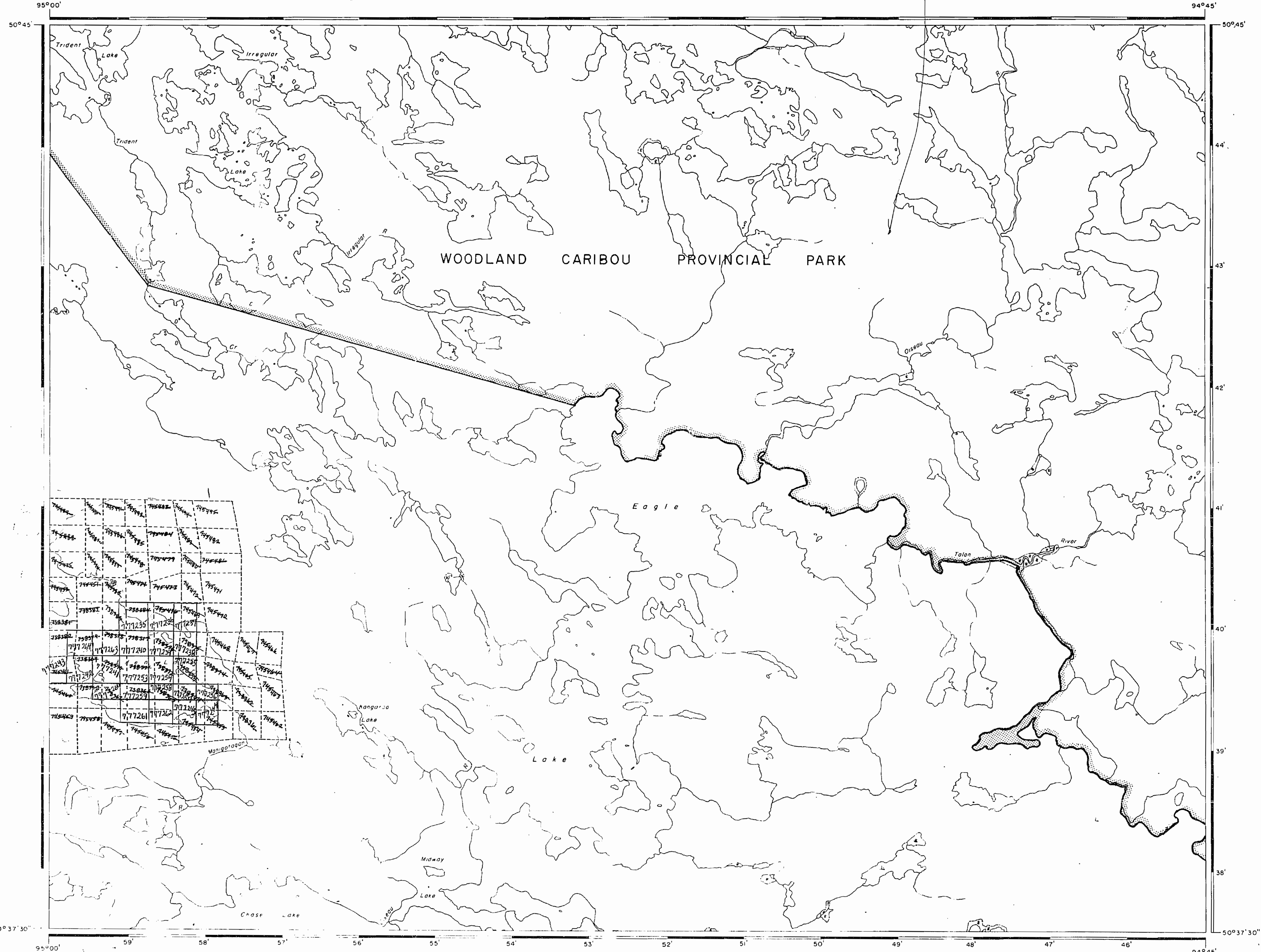
St. J. M. 206

KENORA
MINING DIV.
RECEIVED
FEB 10 1984
10-11-12-13-14

PLAN NO. **M-2461**

DEPARTMENT OF MINES
— ONTARIO —





LEGEND

- HIGHWAY AND ROUTE No.
- OTHER ROADS
- TRAILS
- SURVEYED LINES:
 - TOWNSHIPS, BASE LINES, ETC.
 - LOTS, MINING CLAIMS, PARCELS, ETC.
- UNSURVEYED LINES:
 - LOT LINES
 - PARCEL BOUNDARY
 - MINING CLAIMS ETC.
- RAILWAY AND RIGHT OF WAY
- UTILITY LINES
- NON-PERENNIAL STREAM
- FLOODING OR FLOODING RIGHTS
- SUBDIVISION OR COMPOSITE PLAN
- RESERVATIONS
- ORIGINAL SHORELINE
- MARSH OR MUSKEG
- MINES
- TRAVERSE MONUMENT

DISPOSITION OF CROWN LANDS

TYPE OF DOCUMENT	SYMBOL
PATENT, SURFACE & MINING RIGHTS	
" SURFACE RIGHTS ONLY	
" MINING RIGHTS ONLY	
LEASE, SURFACE & MINING RIGHTS	
" SURFACE RIGHTS ONLY	
" MINING RIGHTS ONLY	
LICENCE OF OCCUPATION	
ORDER-IN-COUNCIL	
RESERVATION	
CANCELLED	
SAND & GRAVEL	

NOTE: MINING RIGHTS IN PARCELS PATENTED PRIOR TO MAY 6, 1913, VESTED IN ORIGINAL PATENTEE BY THE PUBLIC LANDS ACT, R.S.O. 1970, CHAP. 380, SEC. 63, SUBSEC. 1.

REFERENCES

AREAS WITHDRAWN FROM DISPOSITION

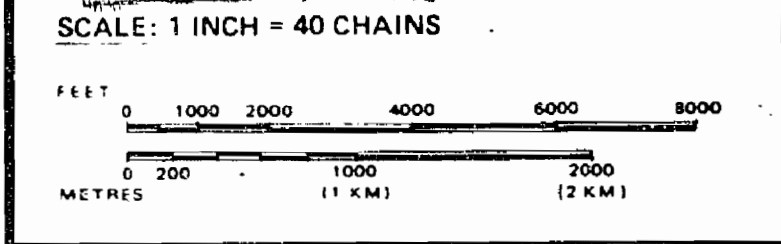
- M.R.O. - MINING RIGHTS ONLY
- S.R.O. - SURFACE RIGHTS ONLY
- M.+S. - MINING AND SURFACE RIGHTS

Description	Order No.	Date	Disposition	File

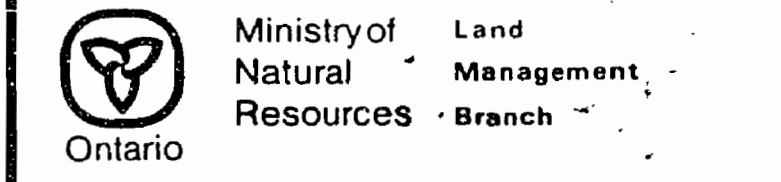
KENORA MINING DIV.
RECEIVED
MAY 30 1984
AM 10 11 12 12:30 4:56 PM

Effective as shown

KENORA MINING DIV.
RECEIVED
SEP 12 1985
AM 10 11 12 12:30 4:56 PM



AREA
EAGLE LAKE
M.N.R. ADMINISTRATIVE DISTRICT
KENORA
MINING DIVISION
KENORA / RED LAKE
LAND TITLES / REGISTRY DIVISION
KENORA (PATRICIA PORTION)



Date FEBRUARY, 1984 Number
M-2461 G-2615

AREA OF

EAGLE LAKE

DISTRICT OF
KENORA
(PATRICIA PORTION)

KENORA-RED LAKE
MINING DIVISION

SCALE: 1-INCH = 40 CHAINS

LEGEND

PATENTED LAND	⊙
CROWN LAND SALE	C.S.
LEASES	⊕
LOCATED LAND	Loc
LICENSE OF OCCUPATION	L.O.
MINING RIGHTS ONLY	M.R.O.
SURFACE RIGHTS ONLY	S.R.O.
ROADS	—
IMPROVED ROADS	—
KING'S HIGHWAYS	—
RAILWAYS	—
POWER LINES	—
MARSH OR MUSKEG	—
MINES	*

NOTES

400' Reserve around all Lakes & Rivers to
Dept. of Lands & Forests.

*Map 14/61
Date: 15/62*

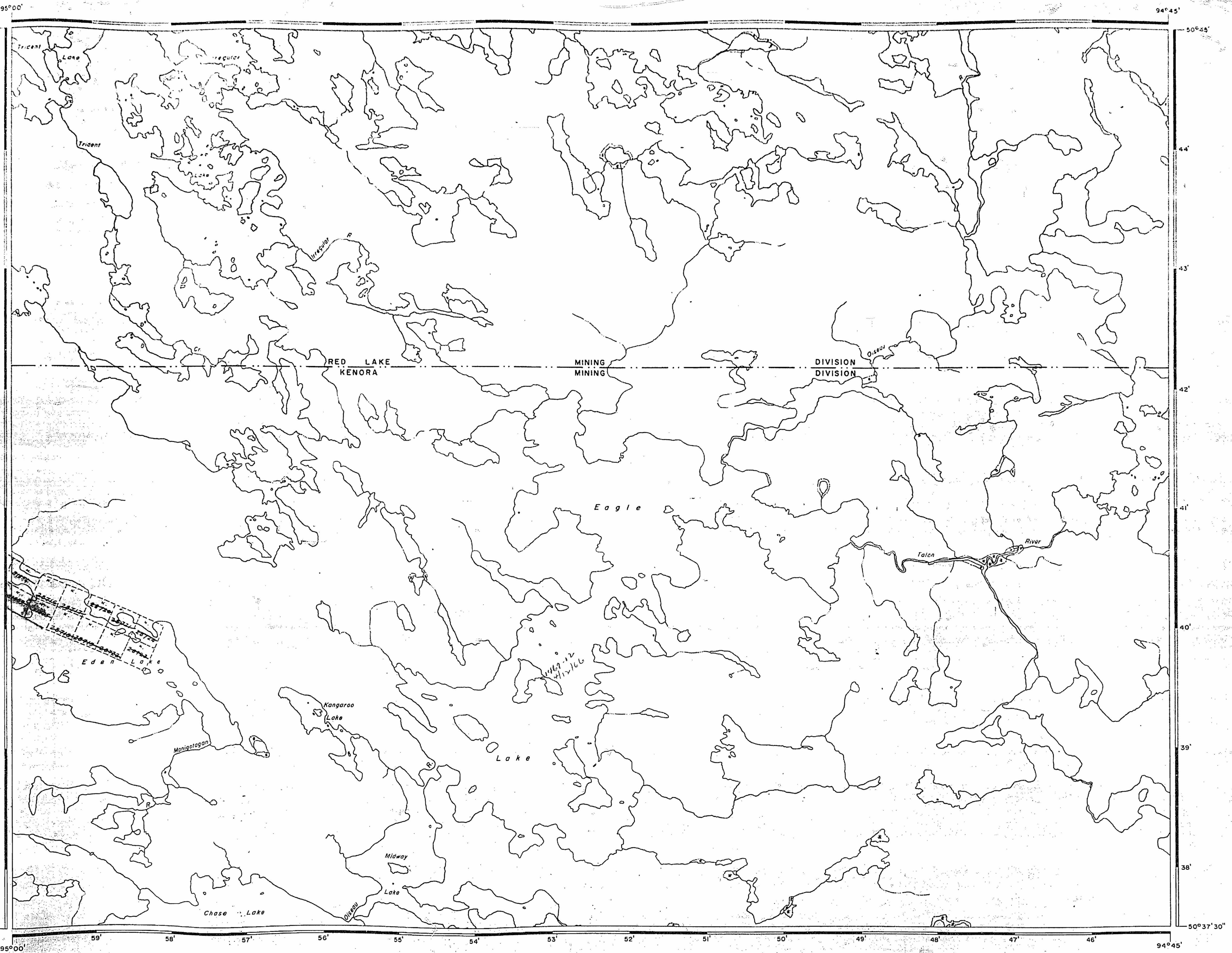
RECEIVED
OCT 17 1969
KENORA MINING DIV.

EAGLE L

PLAN NO. M-2461

DEPARTMENT OF MINES

— ONTARIO —



AREA OF

EAGLE LAKE

DISTRICT OF
KENORA
(PATRICIA PORTION)

KENORA-RED LAKE
MINING DIVISION

SCALE: 1-INCH = 40 CHAINS

LEGEND

PATENTED LAND	⊙
CROWN LAND SALE	⊙
LEASES	⊙
LOCATED LAND	⊙
LICENSE OF OCCUPATION	L.O.
MINING RIGHTS ONLY	M.R.O.
SURFACE RIGHTS ONLY	S.R.O.
ROADS	—
IMPROVED ROADS	—
KING'S HIGHWAYS	—
RAILWAYS	—
POWER LINES	—
MARSH OR MUSKES	—
MINES	—

NOTES

400' Reserve around all Lakes & Rivers to
Dept. of Lands & Forests.

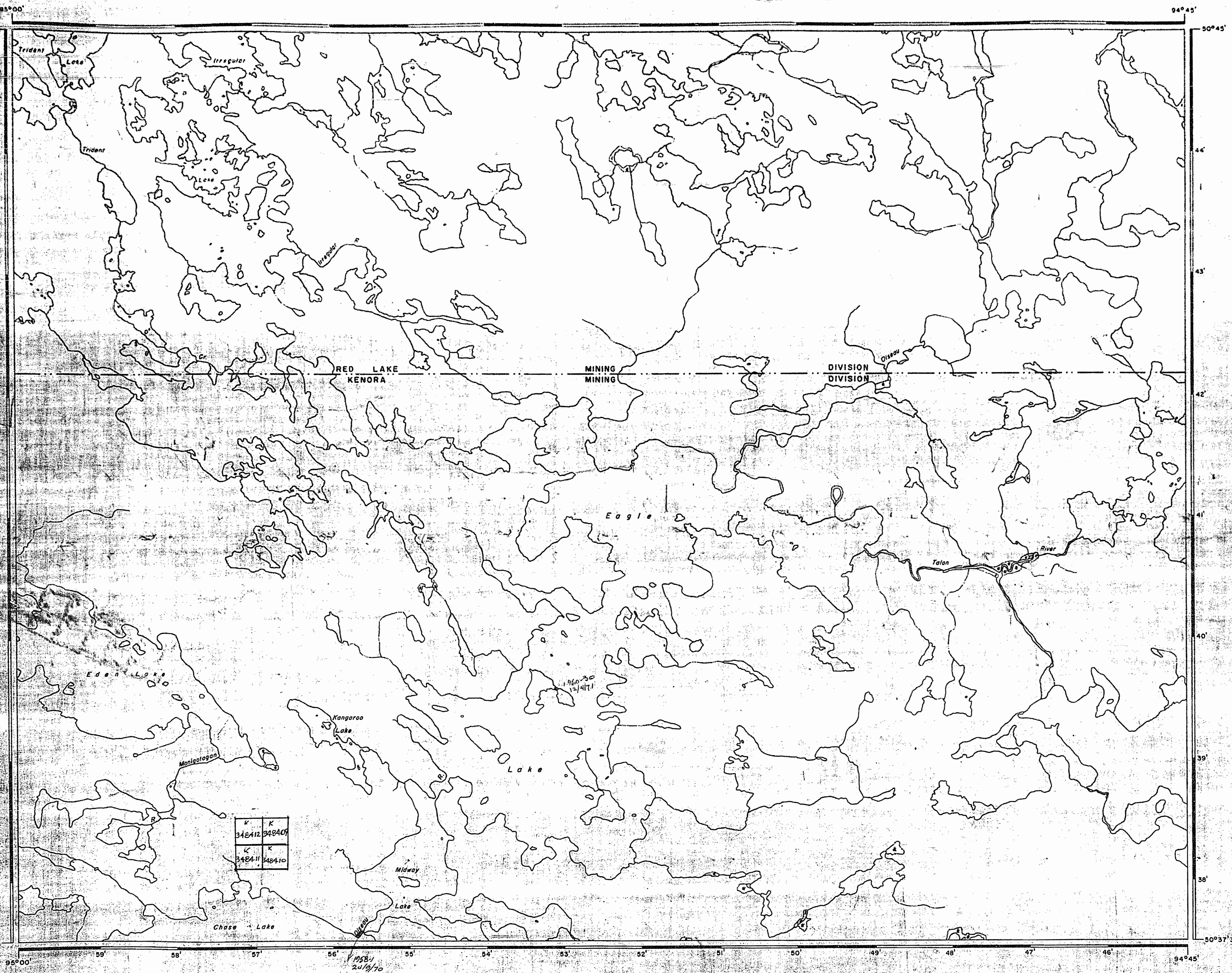
KENORA
FILED
REC'D FEB 28 1966
RECEIPT No.
MINING DIVISION

Sept. 21/72

PLAN NO M-246

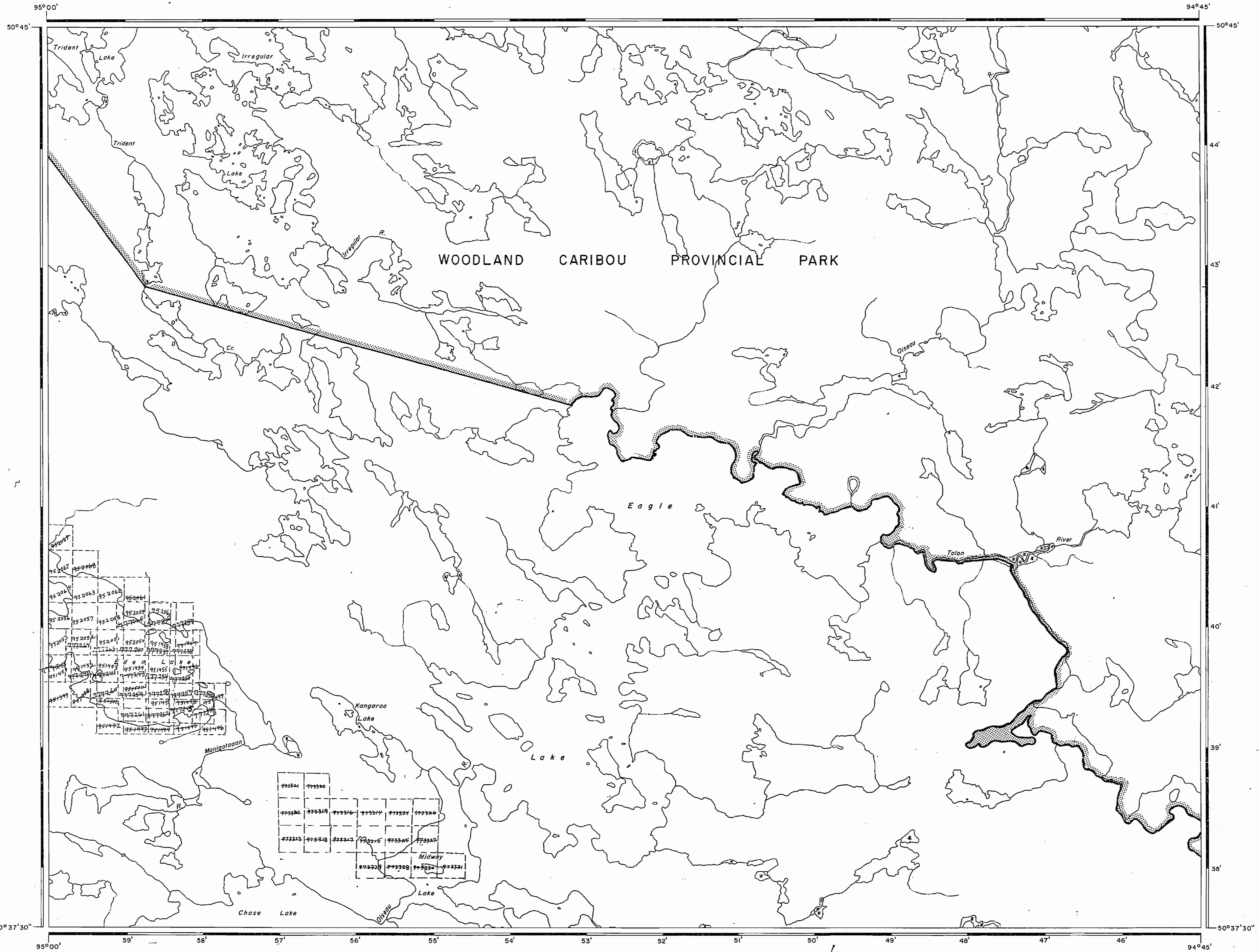
DEPARTMENT OF MINES
— ONTARIO —

606944



1962

EAGLE LK. 2461



LEGEND

- HIGHWAY AND ROUTE No.
- OTHER ROADS
- TRAILS
- SURVEYED LINES:
 - TOWNSHIPS, BASE LINES, ETC.
 - LOTS, MINING CLAIMS, PARCELS, ETC.
- UNSURVEYED LINES:
 - LOT LINES
 - PARCEL BOUNDARY
 - MINING CLAIMS ETC.
- RAILWAY AND RIGHT OF WAY
- UTILITY LINES
- NON-PERENNIAL STREAM
- FLOODING OR FLOODING RIGHTS
- SUBDIVISION OR COMPOSITE PLAN RESERVATIONS
- ORIGINAL SHORELINE
- MARSH OR MUSKEG
- MINES
- TRAVERSE MONUMENT

DISPOSITION OF CROWN LANDS

TYPE OF DOCUMENT	SYMBOL
PATENT, SURFACE & MINING RIGHTS	●
" SURFACE RIGHTS ONLY	○
" MINING RIGHTS ONLY	◐
LEASE, SURFACE & MINING RIGHTS	■
" SURFACE RIGHTS ONLY	□
" MINING RIGHTS ONLY	▣
LICENCE OF OCCUPATION	▽
ORDER-IN-COUNCIL	○
RESERVATION	○
CANCELLED	⊙
SAND & GRAVEL	⊙

NOTE: MINING RIGHTS IN PARCELS PATENTED PRIOR TO MAY 6, 1913, VESTED IN ORIGINAL PATENTEES BY THE PUBLIC LANDS ACT, R.S.O. 1970, CHAP. 380, SEC. 63, SUBSEC. 1.

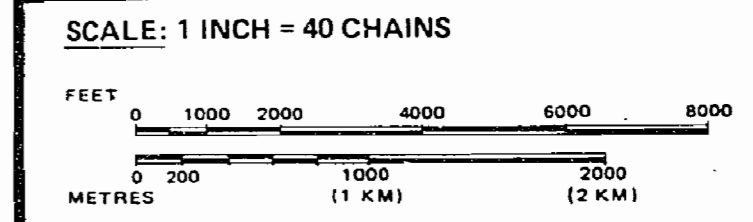
REFERENCES

- AREAS WITHDRAWN FROM DISPOSITION**
- M.R.O. - MINING RIGHTS ONLY
 - S.R.O. - SURFACE RIGHTS ONLY
 - M.+ S. - MINING AND SURFACE RIGHTS

RECEIVED
AUG 20 1990
12:23:43 PM

RECEIVED
SEP 12 1985
11:23:45 AM

THE INFORMATION THAT APPEARS ON THIS MAP HAS BEEN COMPILED FROM VARIOUS SOURCES AND ACCURACY IS NOT GUARANTEED. THOSE WISHING TO STAKE MINING CLAIMS SHOULD CONSULT WITH THE MINING RECORDER, MINISTRY OF NORTHERN DEVELOPMENT AND MINES, FOR ADDITIONAL INFORMATION ON THE STATUS OF THE LANDS SHOWN HEREON.



AREA
EAGLE LAKE
M.N.R. ADMINISTRATIVE DISTRICT
KENORA
MINING DIVISION
KENORA/RED LAKE
LAND TITLES / REGISTRY DIVISION
KENORA (PATRICIA PORTION)

Ministry of Natural Resources
Land Management Branch
Ontario

Date FEBRUARY, 1984
Number
G-2615

AREA OF

EAGLE LAKE

DISTRICT OF
KENORA
(PATRICIA PORTION)

KENORA-RED LAKE
MINING DIVISION

SCALE: 1-INCH = 40 CHAINS

LEGEND

PATENTED LAND	⊙
CROWN LAND SALE	C.S.
LEASES	⊖
LOCATED LAND	LOC.
LICENSE OF OCCUPATION	L.O.
MINING RIGHTS ONLY	M.R.O.
SURFACE RIGHTS ONLY	S.R.O.
ROADS	—
IMPROVED ROADS	—
KING'S HIGHWAYS	—
RAILWAYS	—
POWER LINES	—
MARSH OR MUSKEG	—
MINES	—

NOTES

400' Reserve around all Lakes & Rivers to
Dept. of Lands & Forests.

*No. 1461
Feb. 15/62*

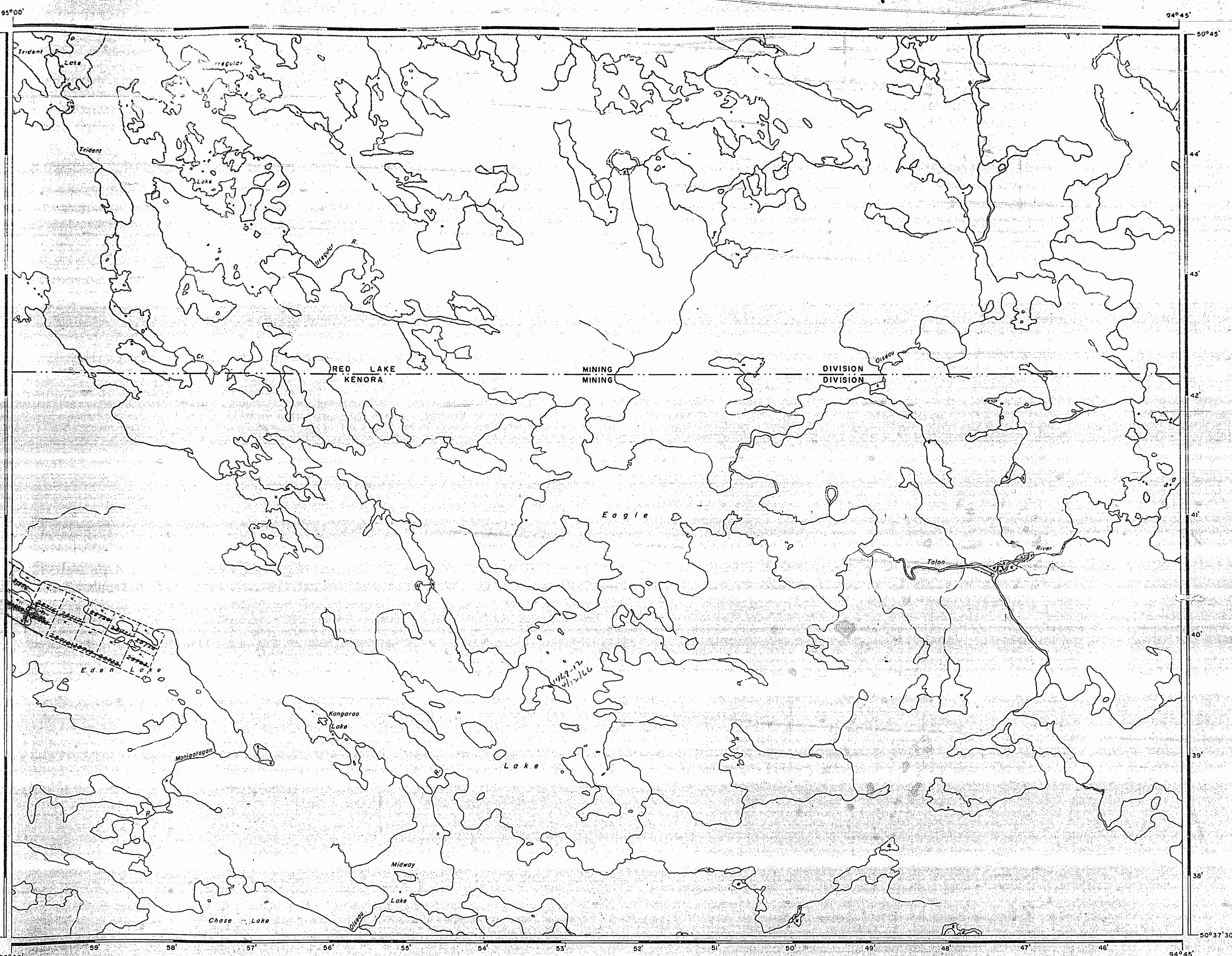
RECEIVED
OCT 17 1960
KENORA MINING DIV.

EAGLE L

PLAN NO. **M-2461**

DEPARTMENT OF MINES

— ONTARIO —



AREA OF

EAGLE LAKE

DISTRICT OF
KENORA
(PATRICIA PORTION)

KENORA-RED LAKE
MINING DIVISION

SCALE: 1-INCH = 40 CHAINS

LEGEND

PATENTED LAND	⊙
CROWN LAND SALE	⊙
LEASES	⊙
LOCATED LAND	⊙
LICENSE OF OCCUPATION	⊙
MINING RIGHTS ONLY	M.R.O.
SURFACE RIGHTS ONLY	S.R.O.
ROADS	—
IMPROVED ROADS	—
KING'S HIGHWAYS	—
RAILWAYS	—
POWER LINES	—
MARSH OR MUSKED	—
MINES	—

NOTES

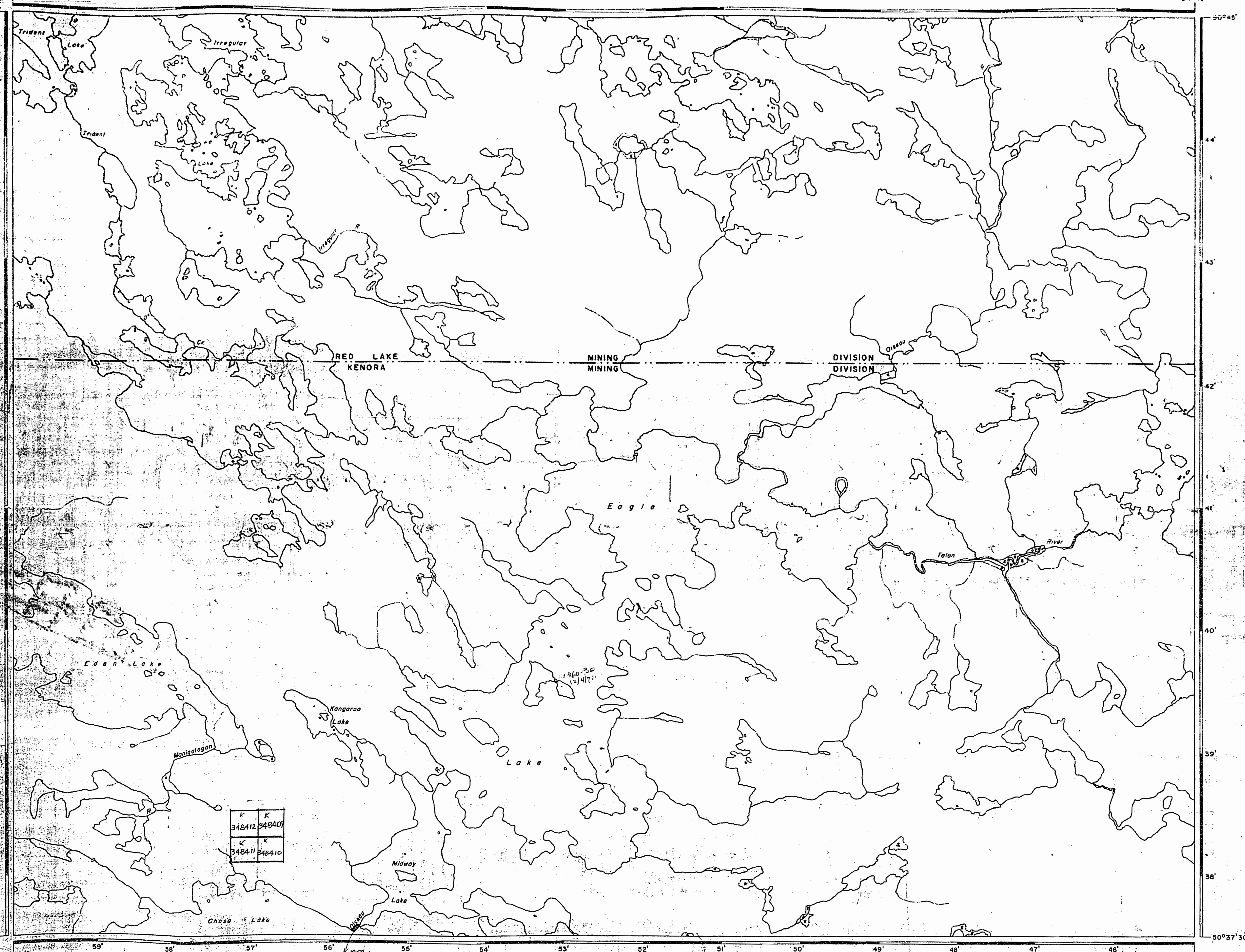
400' Reserve around all Lakes & Rivers to
Dept. of Lands & Forests.

KENORA
FILED
FEB 28 1966
RECEIPT No.
MINING DIVISION

Sept. 21/72

PLAN NO. **M-246**

DEPARTMENT OF MINES
— ONTARIO —



2461

EAGLE LK. 2461

G2638 RICKABY LAKE

G2625 KILBURN LAKE

G2650 TRAPLINE LAKE

LEGEND

- HIGHWAY AND ROUTE No.
- OTHER ROADS
- TRAILS
- SURVEYED LINES:
 - TOWNSHIPS, BASE LINES, ETC.
 - LOTS, MINING CLAIMS, PARCELS, ETC.
- UNSURVEYED LINES:
 - LOT LINES
 - PARCEL BOUNDARY
 - MINING CLAIMS ETC.
 - RAILWAY AND RIGHT OF WAY
 - UTILITY LINES
 - NON-PERENNIAL STREAM
 - FLOODING OR FLOODING RIGHTS
 - SUBDIVISION OR COMPOSITE PLAN
 - RESERVATIONS
 - ORIGINAL SHORELINE
 - MARSH OR MUSKEG
 - MINES
 - TRAVERSE MONUMENT
 - TOURIST CAMPS (OR OUTPOST)

THE INFORMATION THAT APPEARS ON THIS MAP HAS BEEN COMPILED FROM VARIOUS SOURCES AND ACCURACY IS NOT GUARANTEED. THOSE WISHING TO STAKE MINING CLAIMS SHOULD CONSULT WITH THE MINING RECORDER, MINISTRY OF NORTHERN DEVELOPMENT AND MINES, FOR ADDITIONAL INFORMATION ON THE STATUS OF THE LANDS SHOWN HEREON.

DISPOSITION OF CROWN LANDS

TYPE OF DOCUMENT	SYMBOL
PATENT, SURFACE & MINING RIGHTS	
PATENT, SURFACE RIGHTS ONLY	
PATENT, MINING RIGHTS ONLY	
LEASE, SURFACE & MINING RIGHTS	
LEASE, SURFACE RIGHTS ONLY	
LEASE, MINING RIGHTS ONLY	
LICENCE OF OCCUPATION	
ORDER-IN-COUNCIL	
RESERVATION	
CANCELLED	
SAND & GRAVEL	

NOTE: MINING RIGHTS IN PARCELS PATENTED PRIOR TO MAY 7, 1912, VESTED IN ORIGINAL PATENTEES BY THE PUBLIC LANDS ACT, R.S.O. 1970, CHAP. 280, SEC. 83, SUBSECTION 1.

REFERENCES

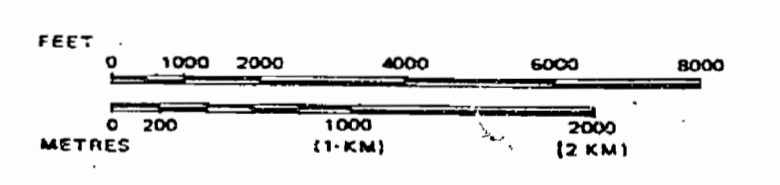
AREAS WITHDRAWN FROM DISPOSITION				
Description	Order No.	Date	Disposition	File
M.R.O. - MINING RIGHTS ONLY				
S.R.O. - SURFACE RIGHTS ONLY				
M.+S. - MINING AND SURFACE RIGHTS				

DATE OF ISSUE

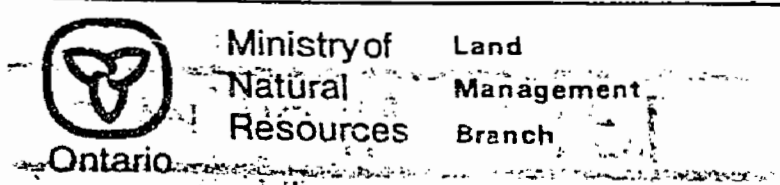
JAN 28 1998

PROVINCIAL RECORDING OFFICE - SUDBURY

SCALE: 1 INCH = 40 CHAINS



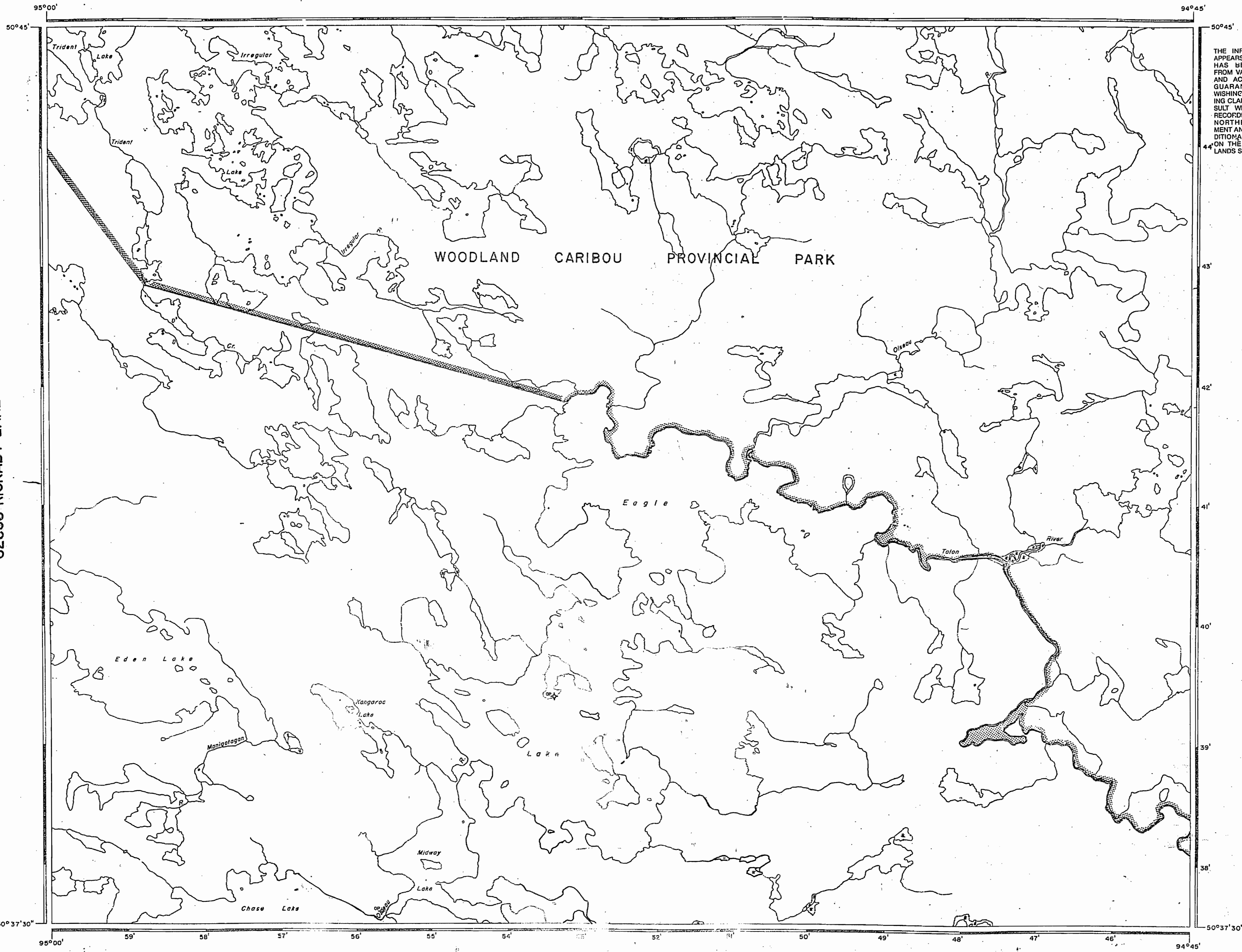
AREA
EAGLE LAKE
 M.N.R. ADMINISTRATIVE DISTRICT
KENORA
 MINING DIVISION
KENORA/RED LAKE
 LAND TITLES / REGISTRY DIVISION
KENORA (PATRICIA PORTION)



Date: FEBRUARY 1994
 Number: MINES
 M:2461
G-2615

506944

2461



G2638 RICKABY LAKE

G2625 KILBURN LAKE

G2650 TRAPLINE LAKE

LEGEND

- HIGHWAY AND ROUTE No.
- OTHER ROADS
- TRAILS
- SURVEYED LINES:
 - TOWNSHIPS, BASE LINES, ETC.
 - LOTS, MINING CLAIMS, PARCELS, ETC.
- UNSURVEYED LINES:
 - LOT LINES
 - PARCEL BOUNDARY
 - MINING CLAIMS ETC.
- RAILWAY AND RIGHT-OF-WAY
- UTILITY LINES
- NON-PERENNIAL STREAM
- FLOODING OR FLOODING RIGHTS
- SUBDIVISION OR COMPOSITE PLAN
- RESERVATIONS
- ORIGINAL SHORELINE
- MARSH OR MUSKEG
- MINES
- TRAVERSE MONUMENT
- TOURIST CAMPS (TOP-OUTPOST)

THE INFORMATION THAT APPEARS ON THIS MAP HAS BEEN COMPILED FROM VARIOUS SOURCES AND ACCURACY IS NOT GUARANTEED. THOSE WISHING TO STAKE MINING CLAIMS SHOULD CONSULT WITH THE MINING RECORDER, MINISTRY OF NORTHERN DEVELOPMENT AND MINES, FOR ADDITIONAL INFORMATION ON THE STATUS OF THE LANDS SHOWN HEREON.

DISPOSITION OF CROWN LANDS

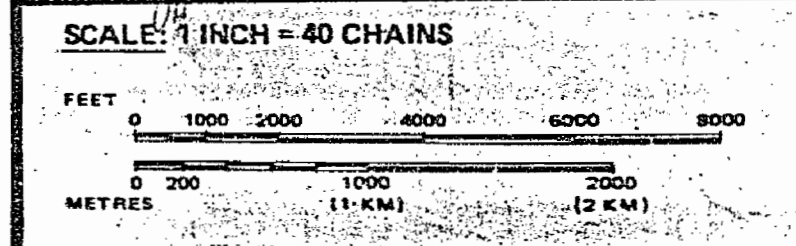
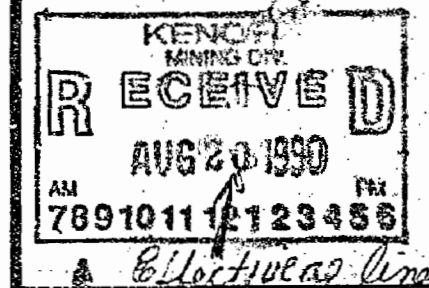
CROWN LAND SALE	TYPE OF DOCUMENT	SYMBOL
PATENT, SURFACE & MINING RIGHTS		
LEASE, SURFACE RIGHTS ONLY		
LEASE, MINING RIGHTS ONLY		
LEASE, SURFACE & MINING RIGHTS		
LEASE, SURFACE RIGHTS ONLY		
LEASE, MINING RIGHTS ONLY		
LICENCE OF OCCUPATION		
ORDER-IN-COUNCIL		
RESERVATION		
CANCELLED		
SAND & GRAVEL		

NOTE: MINING RIGHTS IN PARCELS PATENTED PRIOR TO MAY 4, 1912, VESTED IN ORIGINAL PATENTEES BY THE PUBLIC LANDS ACT, R.S.O. 1970, CHAP. 380, SEC. 63, SUBSEC. 1.

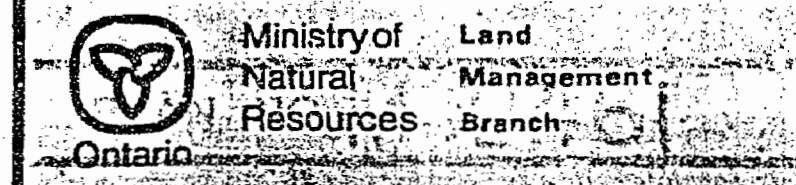
REFERENCES

AREAS WITHDRAWN FROM DISPOSITION

Description	Order No.	Date	Disposition	F#
M.R.O. - MINING RIGHTS ONLY				
S.R.O. - SURFACE RIGHTS ONLY				
M.+S. - MINING AND SURFACE RIGHTS				



AREA
EAGLE LAKE
 M.N.R. ADMINISTRATIVE DISTRICT
KENORA
 MINING DIVISION
KENORA/RED LAKE
 LAND TITLES / REGISTRY DIVISION
KENORA (PATRICIA PORTION)



FEBRUARY 7, 1994
 M2461
G-2615

AREA OF

EAGLE LAKE

DISTRICT OF
KENORA
(PATRICIA PORTION)

KENORA
MINING DIVISION

SCALE: 1-INCH = 40 CHAINS

LEGEND

PATENTED LAND	⊙
CROWN LAND SALE	CS
LEASES	⊙
LOCATED LAND	Loc
LICENSE OF OCCUPATION	L.O.
MINING RIGHTS ONLY	M.R.O.
SURFACE RIGHTS ONLY	S.R.O.
ROADS	—————
IMPROVED ROADS	—————
KING'S HIGHWAYS	—————
RAILWAYS	—————
POWER LINES	—————
MARSH OR MUSKEG	⊙
MINES	*

NOTES

400' Reserve around all Lakes & Rivers in
Dept. of Lands & Forests.

KENORA
FILED
REC'D. NOV 13 1972
RECEIPT No.
MINING DIVISION

July 30/73
Oct. 12/73
Nov. 21/73
Sept. 10/74
Oct. 4/74
Oct. 20/75

KENORA
MINING DIV.
BELL
JUN 30 1977
39101/1

WITHDRAWN FROM STAKING UNDER Sec. 43
OF MINING ACT FOR PROPOSED IRREGULAR
LAKE NATIONAL PARK RESERVE October 30, 1972

File No. 171523

3
2
1
70

M-2461
EAGLE
LAKE

NATIONAL TOPOGRAPHIC SERIES 52L

PLAN NO. M-2461

ONTARIO
DEPARTMENT OF MINES
AND NORTHERN AFFAIRS

AREA OF
EAGLE LAKE

DISTRICT OF
KENORA
(PATRICIA PORTION)

KENORA-RED LAKE
MINING DIVISION

SCALE: 1-INCH = 40 CHAINS

LEGEND

PATENTED LAND	Ⓟ
CROWN LAND SALE	C.S.
LEASES	Ⓛ
LOCATED LAND	Loc.
LICENSE OF OCCUPATION	L.O.
MINING RIGHTS ONLY	M.R.O.
SURFACE RIGHTS ONLY	S.R.O.
ROADS	—
IMPROVED ROADS	—
KING'S HIGHWAYS	—
RAILWAYS	—
POWER LINES	—
MARSH OR MUSKEG	—
MINES	—

NOTES

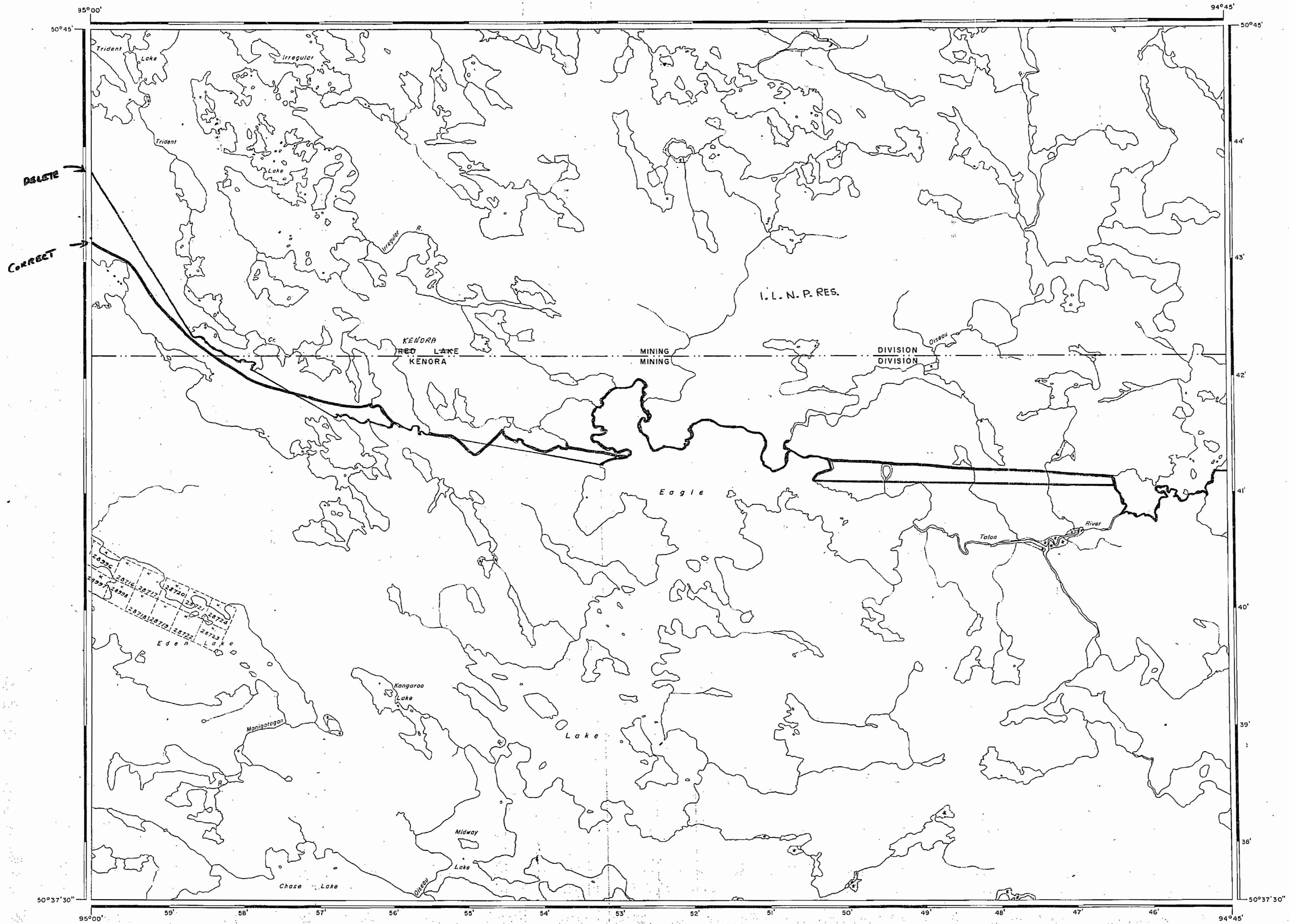
400' Reserve around all Lakes & Rivers to
Dept. of Lands & Forests.

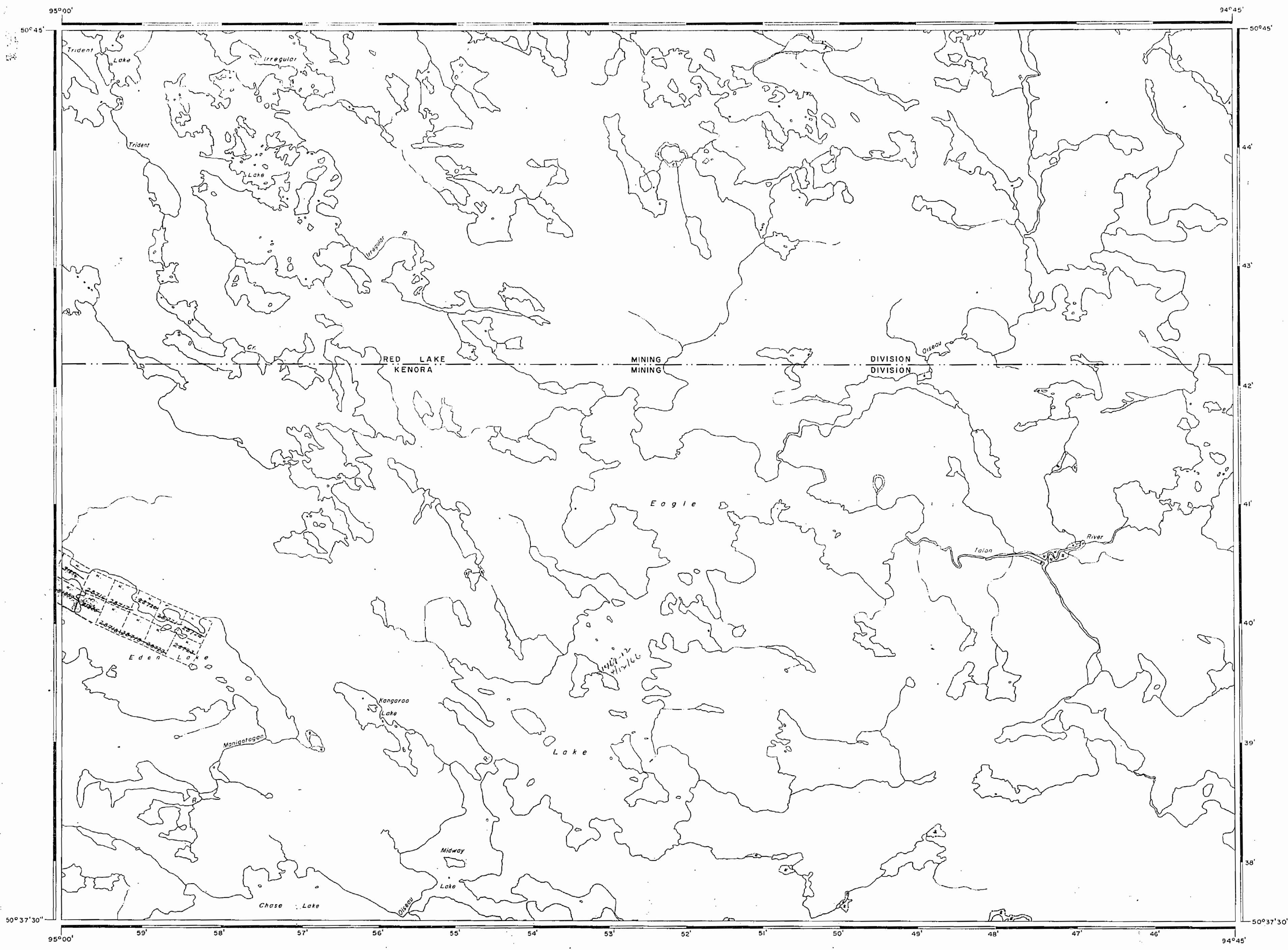
The Surface and Mining Rights
withdrawn from Prospecting, Staking
Out, Sale or Lease. Order under
Section 43 Chapter 274, R.S.O. 1970
of the Mining Act. Irregular Lake
National Park Reserve. October 30, 1972.



PLAN NO. **M-2461**

DEPARTMENT OF MINES
— ONTARIO —





AREA OF
EAGLE LAKE

DISTRICT OF
KENORA
(PATRICIA PORTION)

KENORA-RED LAKE
MINING DIVISION

SCALE: 1-INCH = 40 CHAINS

LEGEND

PATENTED LAND	Ⓟ
CROWN LAND SALE	C.S.
LEASES	Ⓛ
LOCATED LAND	Loc.
LICENSE OF OCCUPATION	L.O.
MINING RIGHTS ONLY	M.R.O.
SURFACE RIGHTS ONLY	S.R.O.
ROADS	—
IMPROVED ROADS	—
KING'S HIGHWAYS	—
RAILWAYS	—
POWER LINES	—
MARSH OR MUSKEG	—
MINES	Ⓧ

NOTES

400' Reserve around all Lakes & Rivers to
Dept. of Lands & Forests.

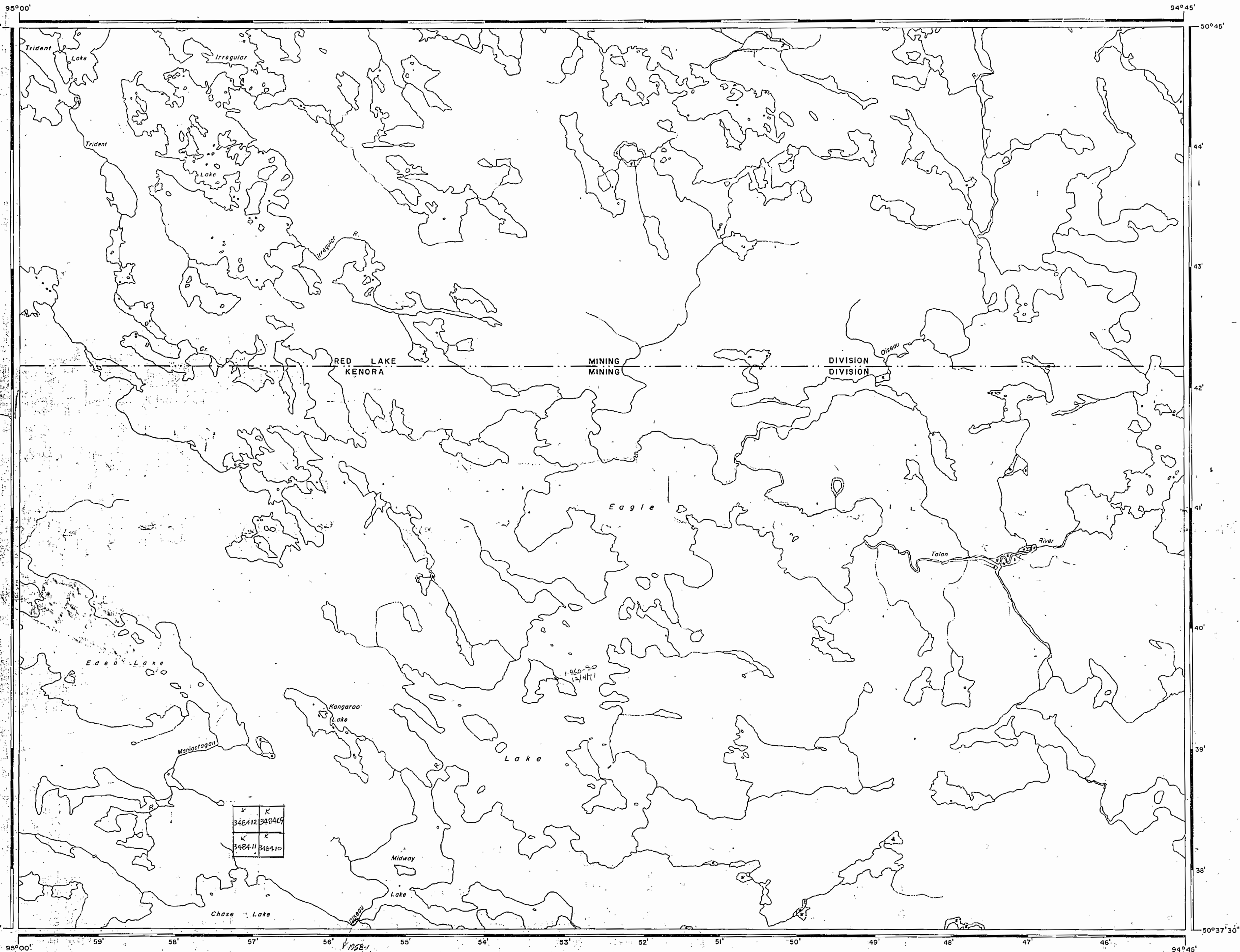
Nov. 14/61
Feb. 15/62

RECEIVED
OCT 17 1969
KENORA MINING DIV.

EAGLE LAKE

PLAN NO. **M-2461**

DEPARTMENT OF MINES
— ONTARIO —



AREA OF
EAGLE LAKE

DISTRICT OF
KENORA
(PATRICIA PORTION)

KENORA-RED LAKE
MINING DIVISION

SCALE: 1-INCH = 40 CHAINS

LEGEND

- PATENTED LAND Ⓟ
- CROWN LAND SALE C.S.
- LEASES Ⓞ
- LOCATED LAND Loc.
- LICENSE OF OCCUPATION L.O.
- MINING RIGHTS ONLY M.R.O.
- SURFACE RIGHTS ONLY S.R.O.
- ROADS —
- IMPROVED ROADS —
- KING'S HIGHWAYS —
- RAILWAYS —
- POWER LINES —
- MARSH OR MUSKEG —
- MINES —

NOTES

400' Reserve around all Lakes & Rivers to
Dept. of Lands & Forests.

KENORA
FILED:
REC'D. FEB 28 1966
RECEIPT No.
MINING DIVISION

Sept. 21/72

PLAN NO **M-2461**

DEPARTMENT OF MINES
— ONTARIO —

506944

K. Kalamov.

1962

EAGLE LK-2461

AREA OF
EAGLE LAKE
 DISTRICT OF
 KENORA
 (PATRICIA PORTION)
 KENORA - RED LAKE
 MINING DIVISION
 SCALE: 1-INCH = 40 CHAINS

LEGEND

PATENTED LAND	⊙
CROWN LAND SALE	C.S.
LEASES	⊙
LOCATED LAND	Loc.
LICENSE OF OCCUPATION	L.O.
MINING RIGHTS ONLY	M.R.O.
SURFACE RIGHTS ONLY	S.R.O.
ROADS	—
IMPROVED ROADS	—
KING'S HIGHWAYS	—
RAILWAYS	—
POWER LINES	—
MARSH OR MUSKEG	—
MINES	✕

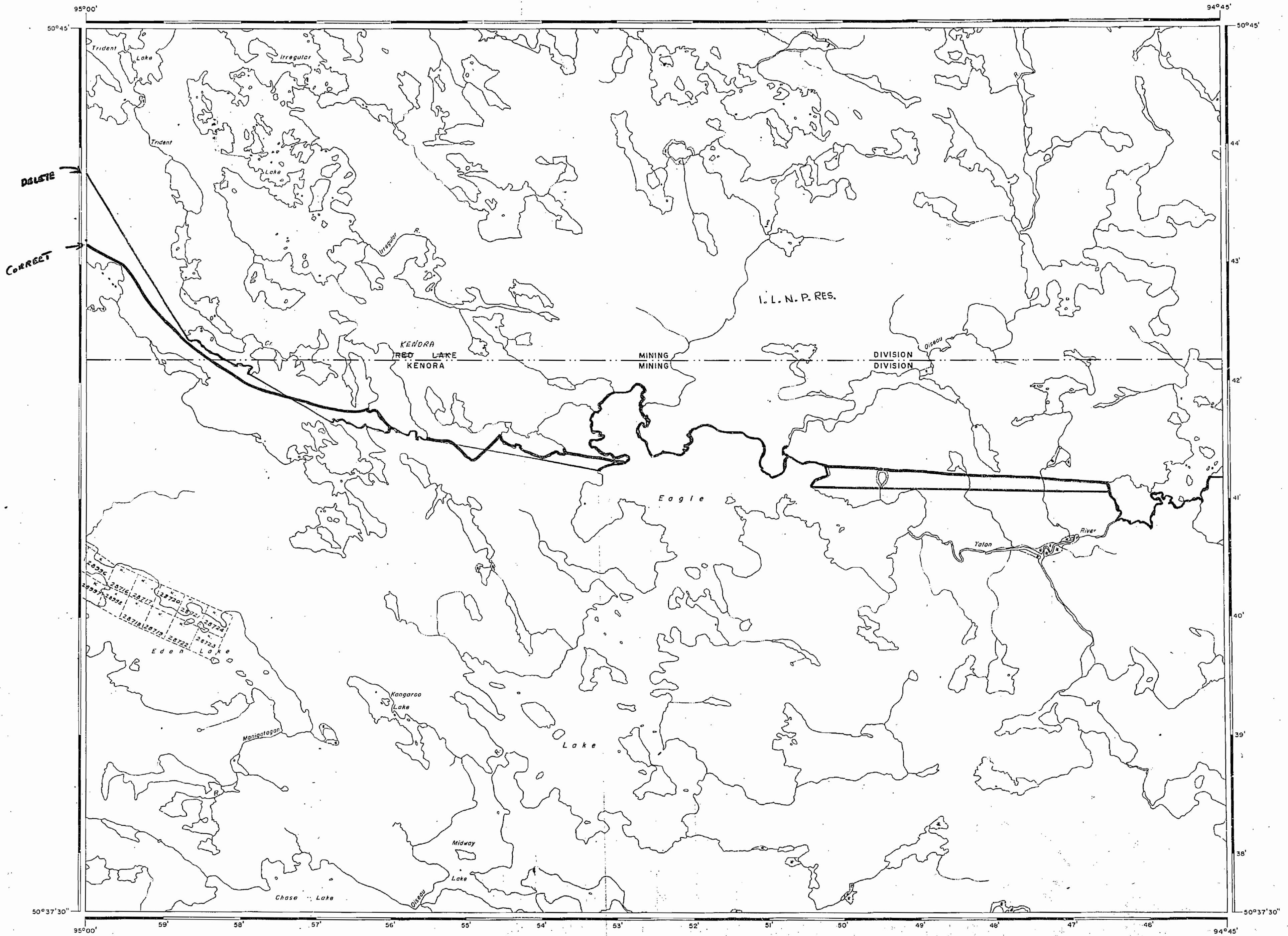
NOTES

400' Reserve around all Lakes & Rivers to
 Dept. of Lands & Forests.

The Surface and Mining Rights
 withdrawn from Prospecting, Staking
 Out, Sale or Lease. Order under
 Section 43 Chapter 274, R.S.O. 1970
 of the Mining Act. Irregular Lake
 National Park Reserve. October 30, 1972.



PLAN NO. **M-2461**
 DEPARTMENT OF MINES
 - ONTARIO -



AREA OF
EAGLE LAKE

DISTRICT OF
KENORA
(PATRICIA PORTION)

KENORA-RED LAKE
MINING DIVISION

SCALE: 1-INCH = 40 CHAINS

LEGEND

- PATENTED LAND Ⓟ
- CROWN LAND SALE C.S.
- LEASES Ⓛ
- LOCATED LAND L.C.
- LICENSE OF OCCUPATION L.O.
- MINING RIGHTS ONLY M.R.O.
- SURFACE RIGHTS ONLY S.R.O.
- ROADS —
- IMPROVED ROADS —
- KING'S HIGHWAYS —
- RAILWAYS —
- POWER LINES —
- MARSH OR MUSKEG —
- MINES —

NOTES

400' Reserve around all Lakes & Rivers to
Dept. of Lands & Forests.

KENORA

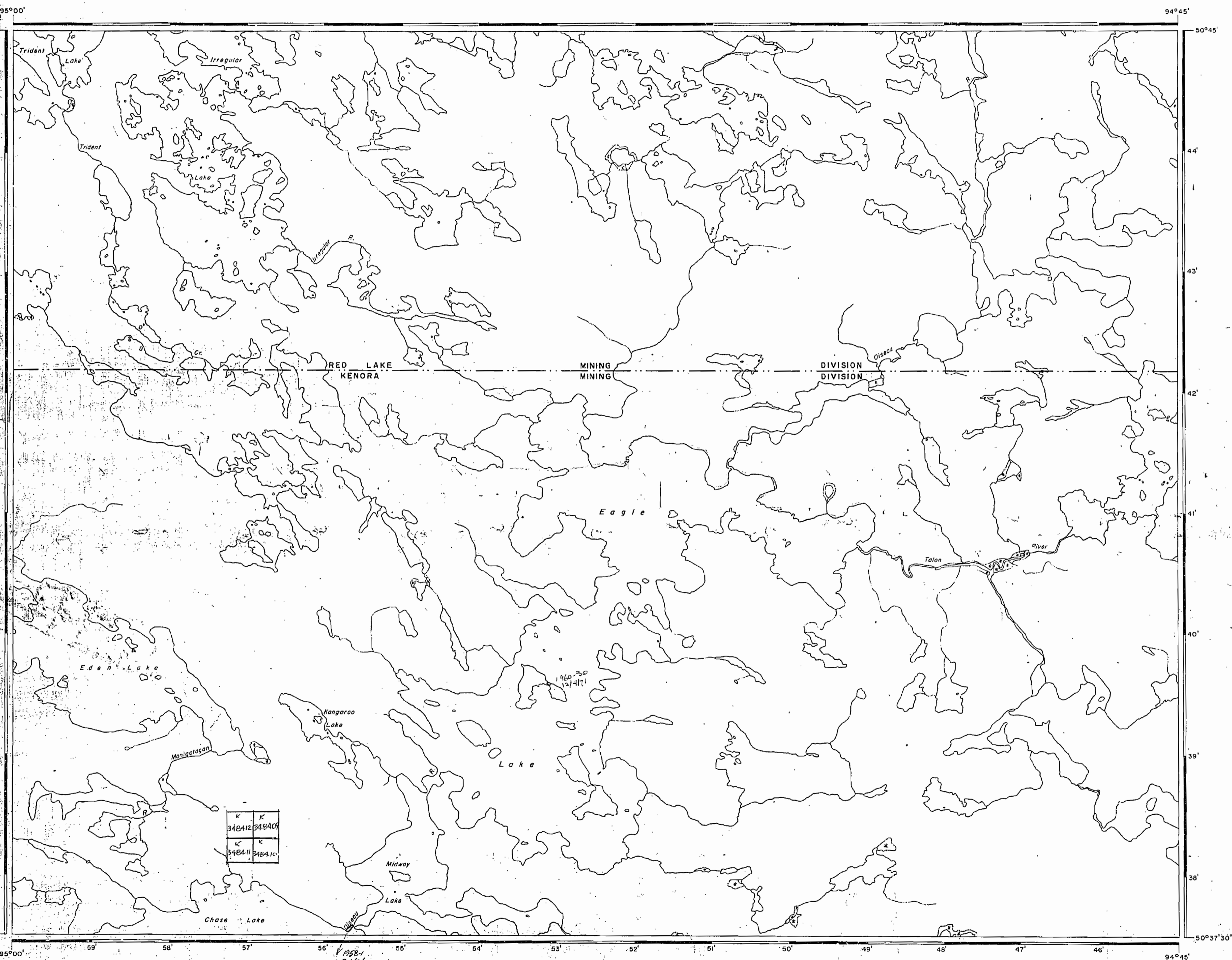
FILED:
REC'D. FEB 28 1966
RECEIPT No.
MINING DIVISION

Sept. 21/72

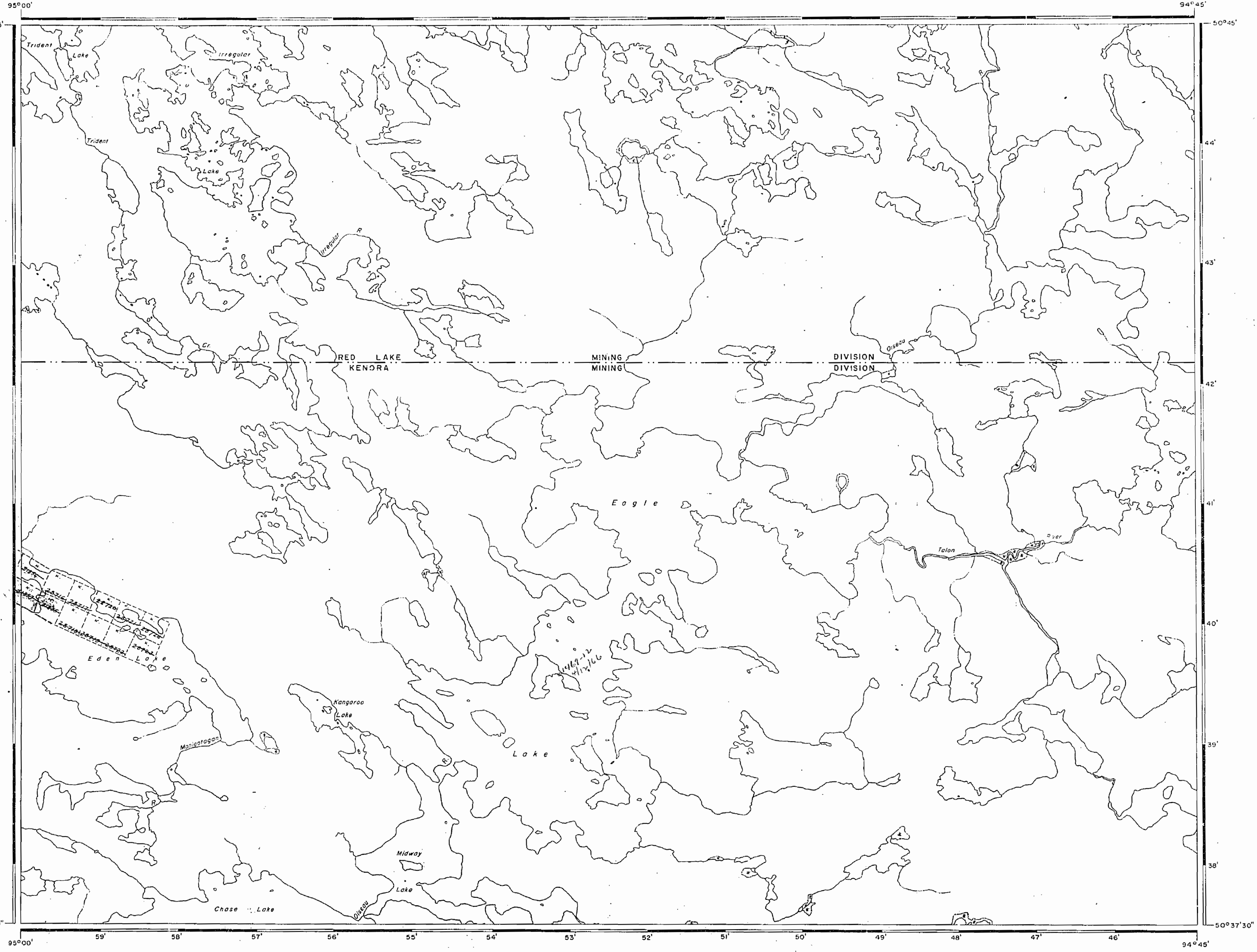
PLAN NO **M-2461**

DEPARTMENT OF MINES
— ONTARIO —

506944



N. Kalamov



AREA OF
EAGLE LAKE

DISTRICT OF
KENORA
(PATRICIA PORTION)

KENORA-RED LAKE
MINING DIVISION

SCALE: 1-INCH = 40 CHAINS

LEGEND

PATENTED LAND	Ⓟ
CROWN LAND SALE	C.S.
LEASES	Ⓛ
LOCATED LAND	Loc.
LICENSE OF OCCUPATION	L.O.
MINING RIGHTS ONLY	M.R.O.
SURFACE RIGHTS ONLY	S.R.O.
ROADS	—
IMPROVED ROADS	—
KING'S HIGHWAYS	—
RAILWAYS	—
POWER LINES	—
MARSH OR MUSKEG	—
MINES	✕

NOTES

400' Reserve around all Lakes & Rivers to
Dept. of Lands & Forests.

Nov. 14/61
Feb. 15/62

RECEIVED
OCT 17 1963
KENORA MINING DIV.

EAGLE L

PLAN NO. **M-2461**

DEPARTMENT OF MINES
— ONTARIO —