

REFERENCES

AREAS WITHDRAWN FROM DISPOSITION

- M.R.O. - MINING RIGHTS ONLY
- S.R.O. - SURFACE RIGHTS ONLY
- M.+S. - MINING AND SURFACE RIGHTS

Description Order No. Date Disposition File

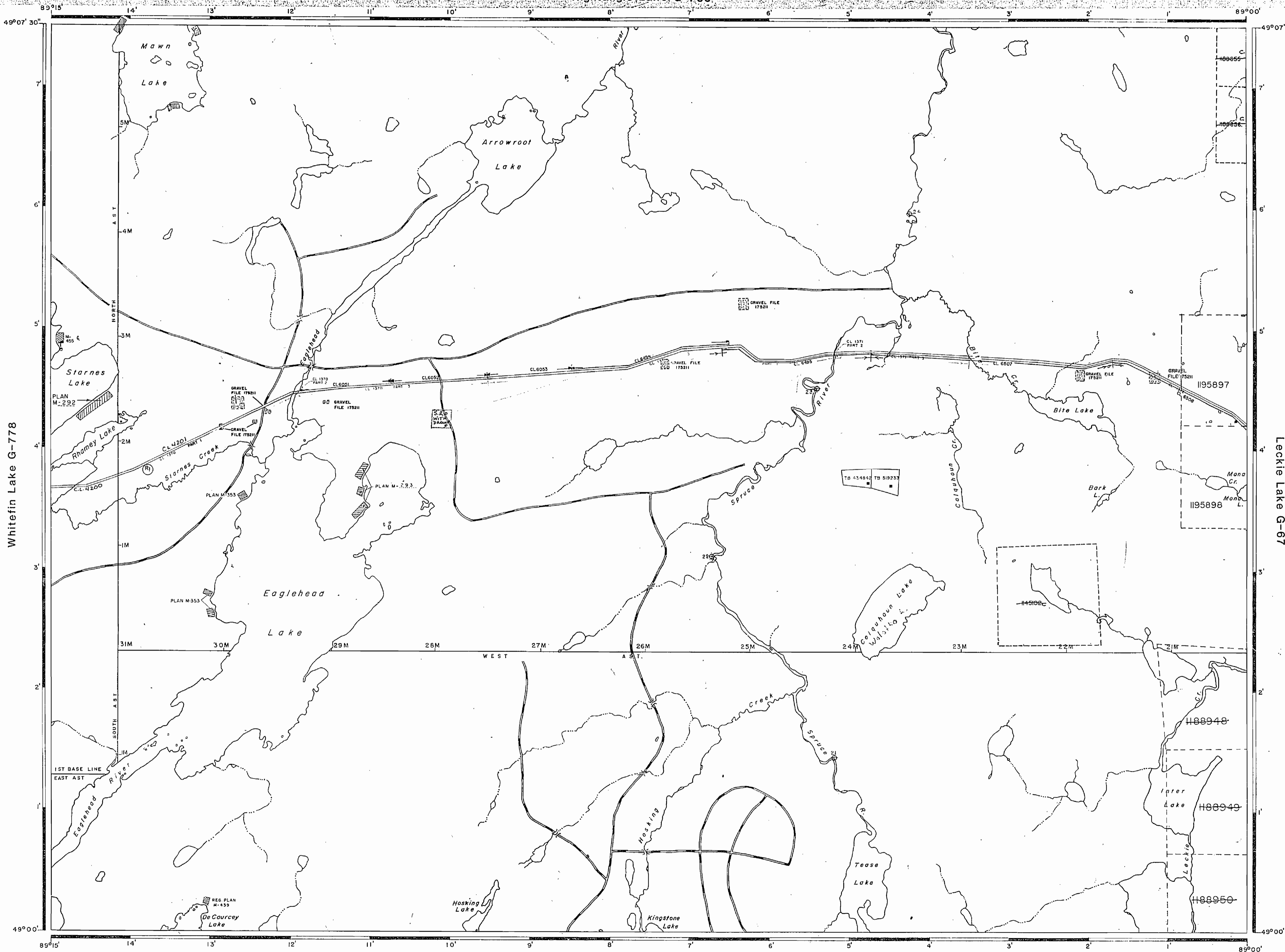
\* See Conacher Landrill

⊕ - COTTAGE LOTS (summer resorts) Not Open For Staking Sec. 31 (c).

THE SURFACE RIGHTS LYING WITHIN 40.25 m. OF THE CENTER-LINE OF THE TRANS CANADA PIPELINE RIGHT-OF-WAY ARE WITHDRAWN FROM STAKING OUT, PROSPECTING, SALE OF LEASE BY ORDER W-01/191/ONT, DATED SEPT. 20, 1991. SECTION 112 OF THE NATIONAL ENERGY ACT APPLIES TO THIS AREA

THE INFORMATION THAT APPEARS ON THIS MAP HAS BEEN COMPILED FROM VARIOUS SOURCES, AND ACCURACY IS NOT GUARANTEED. THOSE WISHING TO STAKE MINING CLAIMS SHOULD CONSULT WITH THE MINING RECORDER, MINISTRY OF NORTHERN DEVELOPMENT AND MINES, FOR ADDITIONAL INFORMATION ON THE STATUS OF THE LANDS SHOWN HEREON.

Rightangle Lake G-755



REFERENCES

TOPOGRAPHY

LAKES, RIVERS, ETC. FROM FOREST RESEARCH INVENTORY SHEET No. 491891

RECEIVED  
THUNDER BAY  
MINING DIVISION  
19 JUN 1 PM 1 52

LEGEND

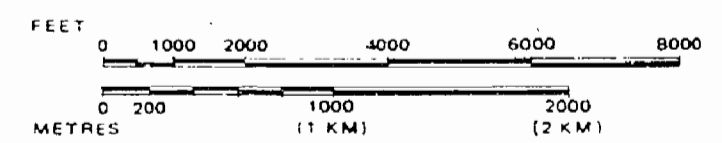
- HIGHWAY AND ROUTE No. OTHER ROADS
- TRAILS
- SURVEYED LINES: TOWNSHIPS, BASE LINES, ETC. LOTS, MINING CLAIMS, PARCELS, ETC.
- UNSURVEYED LINES: LOT LINES PARCEL BOUNDARY MINING CLAIMS ETC.
- RAILWAY AND RIGHT OF WAY
- UTILITY LINES
- NON-PERENNIAL STREAM
- FLOODING OR FLOODING RIGHTS
- SUBDIVISION OR COMPOSITE PLAN
- RESERVATIONS
- ORIGINAL SHORELINE
- MARSH OR MUSKEG
- MINES
- TRAVERSE MONUMENT

DISPOSITION OF CROWN LANDS

| TYPE OF DOCUMENT   | SYMBOL |
|--|--------|
| PATENT, SURFACE & MINING RIGHTS                                  | ●      |
| " SURFACE RIGHTS ONLY  | ○      |
| " MINING RIGHTS ONLY   | ◐      |
| LEASE, SURFACE & MINING RIGHTS                                   | ■      |
| " SURFACE RIGHTS ONLY  | □      |
| " MINING RIGHTS ONLY   | ◻      |
| LICENCE OF OCCUPATION  | ▼      |
| ORDER-IN-COUNCIL   | OC     |
| RESERVATION  | ⊙      |
| CANCELLED  | ⊘      |
| SAND & GRAVEL LAND USE PERMITS FOR COMMERCIAL TOURISM/POST CAMPS | ⊙      |

NOTE: MINING RIGHTS IN PARCELS PATENTED PRIOR TO MAY 6, 1913, VESTED IN ORIGINAL PATENTEE BY THE PUBLIC LANDS ACT, R.S.O. 1970, CHAP. 380, SEC. 63, SUBSEC. 1.

SCALE: 1 INCH = 40 CHAINS



AREA  
**EAGLEHEAD LAKE**

M.N.R. ADMINISTRATIVE DISTRICT  
**THUNDER BAY**  
MINING DIVISION  
**THUNDER BAY**  
LAND TITLES / REGISTRY DIVISION  
**THUNDER BAY**

Ministry of Natural Resources  
Land Management Branch  
Ontario

Date November, 1982

Number

June 20, 1983

**G-714**

JUN 1, 1994

REFERENCES

AREAS WITHDRAWN FROM DISPOSITION

- M.R.O. - MINING RIGHTS ONLY
- S.R.O. - SURFACE RIGHTS ONLY
- M.+S. - MINING AND SURFACE RIGHTS

Description Order No. Date Disposition File

\* See Conacher Landroll

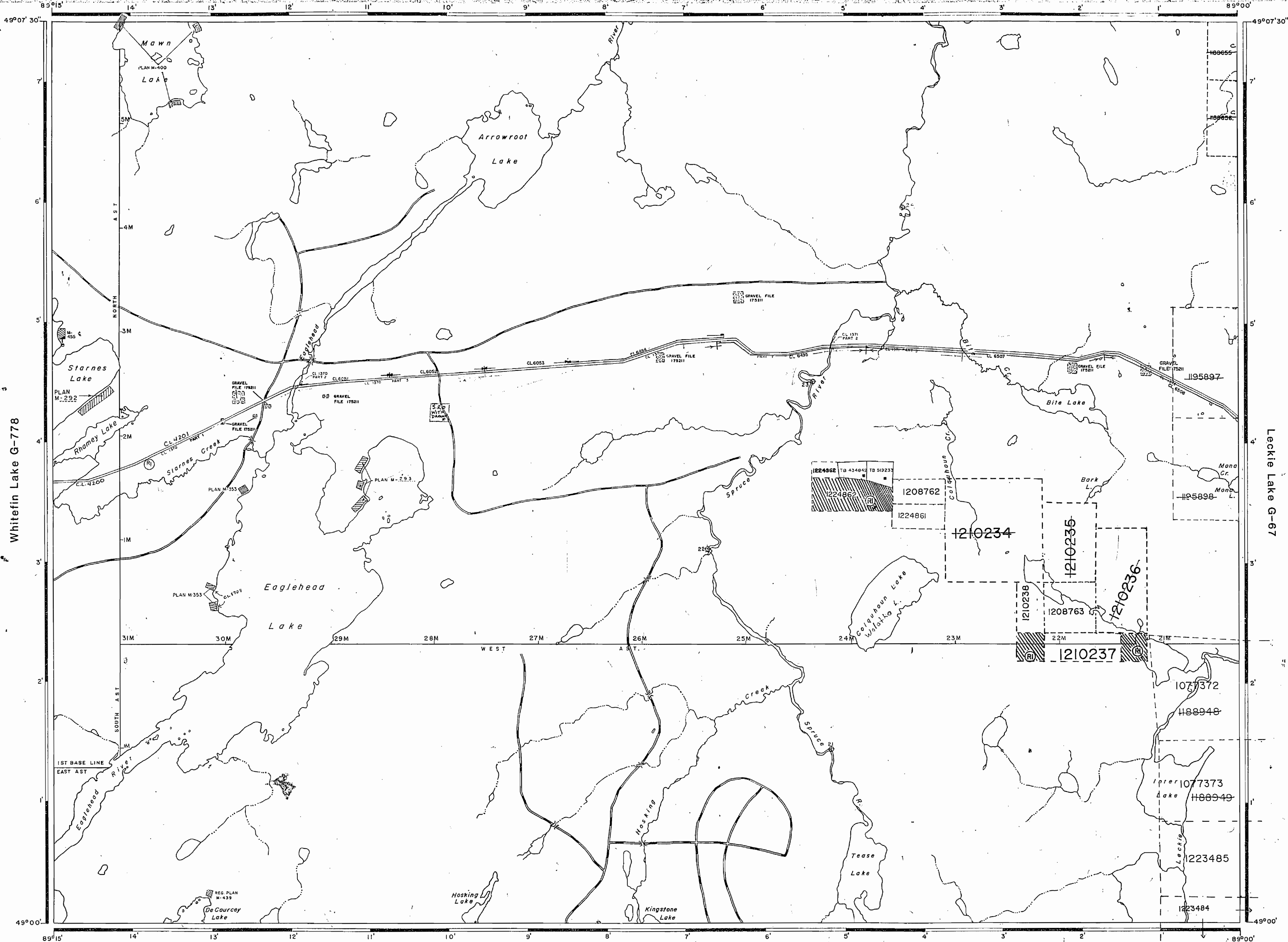
☐ - COTTAGE LOTS (summer resorts) Not Open For Staking Sec. 31(c).

Ⓜ This portion of the Mining Claim is not open for staking until 11 days after the posting of Partial Abandonment in the Mining Recorder's Office.

THE SURFACE RIGHTS LYING WITHIN 40.25 m. OF THE CENTER-LINE OF THE TRANS CANADA PIPELINE RIGHT-OF-WAY ARE WITHDRAWN FROM STAKING OUT, PROSPECTING, SALE OR LEASE BY ORDER W-01/91/ONT, DATED SEPT. 20, 1991. SECTION 112 OF THE NATIONAL ENERGY ACT APPLIES TO THIS AREA

THE INFORMATION THAT APPEARS ON THIS MAP HAS BEEN COMPILED FROM VARIOUS SOURCES, AND ACCURACY IS NOT GUARANTEED. THOSE WISHING TO STAKE MINING CLAIMS SHOULD CONSULT WITH THE MINING RECORDER, MINISTRY OF NORTHERN DEVELOPMENT AND MINES, FOR ADDITIONAL INFORMATION ON THE STATUS OF THE LANDS SHOWN HEREON.

Rightangle Lake G-755



Tease Lake G- 2720

REFERENCES

TOPOGRAPHY

LAKES, RIVERS, ETC. FROM FOREST RESOURCES INVENTORY SHEET NO. 491891

DATE OF ISSUE

MAR 16 1998  
PROVINCIAL RECORDING OFFICE - SUDBURY

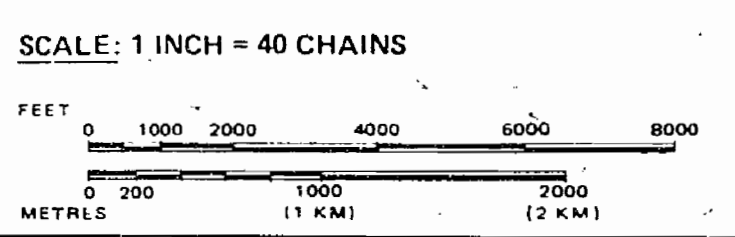
LEGEND

- HIGHWAY AND ROUTE No.
- OTHER ROADS
- TRAILS
- SURVEYED LINES: TOWNSHIPS, BASE LINES, ETC.
- LOTS, MINING CLAIMS, PARCELS, ETC.
- UNSURVEYED LINES: LOT LINES
- PARCEL BOUNDARY
- MINING CLAIMS ETC.
- RAILWAY AND RIGHT OF WAY
- UTILITY LINES
- NON-PERENNIAL STREAM
- FLOODING OR FLOODING RIGHTS
- SUBDIVISION OR COMPOSITE PLAN
- RESERVATIONS
- ORIGINAL SHORELINE
- MARSH OR MUSKEG
- MINES
- TRAVERSE MONUMENT

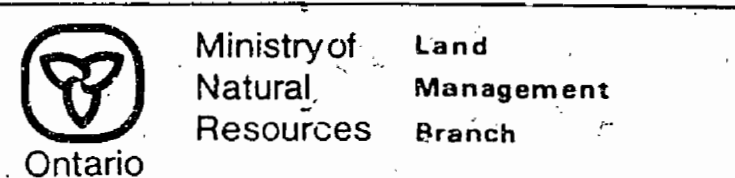
DISPOSITION OF CROWN LANDS

| TYPE OF DOCUMENT                                      | SYMBOL |
|---|--------|
| PATENT, SURFACE & MINING RIGHTS                       | ●      |
| SURFACE RIGHTS ONLY                                   | ○      |
| MINING RIGHTS ONLY                                    | ◐      |
| LEASE, SURFACE & MINING RIGHTS                        | ◑      |
| SURFACE RIGHTS ONLY                                   | ◒      |
| MINING RIGHTS ONLY                                    | ◓      |
| LICENCE OF OCCUPATION                                 | ◔      |
| ORDER-IN-COUNCIL                                      | OC     |
| RESERVATION   | Ⓜ      |
| CANCELLED   | Ⓝ      |
| SAND & GRAVEL   | Ⓞ      |
| LAND USE PERMITS FOR COMMERCIAL TOURISM/OUTPOST CAMPS | Ⓟ      |

NOTE: MINING RIGHTS IN PARCELS PATENTED PRIOR TO MAY 6, 1913, VESTED IN ORIGINAL PATENTEE BY THE PUBLIC LANDS ACT, R.S.O. 1910, CHAP. 380, SEC. 63, SUBSEC. 1.



AREA  
**EAGLEHEAD LAKE**  
M.N.R. ADMINISTRATIVE DISTRICT  
**THUNDER BAY**  
MINING DIVISION  
**THUNDER BAY**  
LAND TITLES / REGISTRY DIVISION  
**THUNDER BAY**



Date: November, 1982 Number: **G-714**  
June 20, 1983

REFERENCES

**AREAS WITHDRAWN FROM DISPOSITION**

M.R.O. - MINING RIGHTS ONLY  
 S.R.O. - SURFACE RIGHTS ONLY  
 M.+S. - MINING AND SURFACE RIGHTS

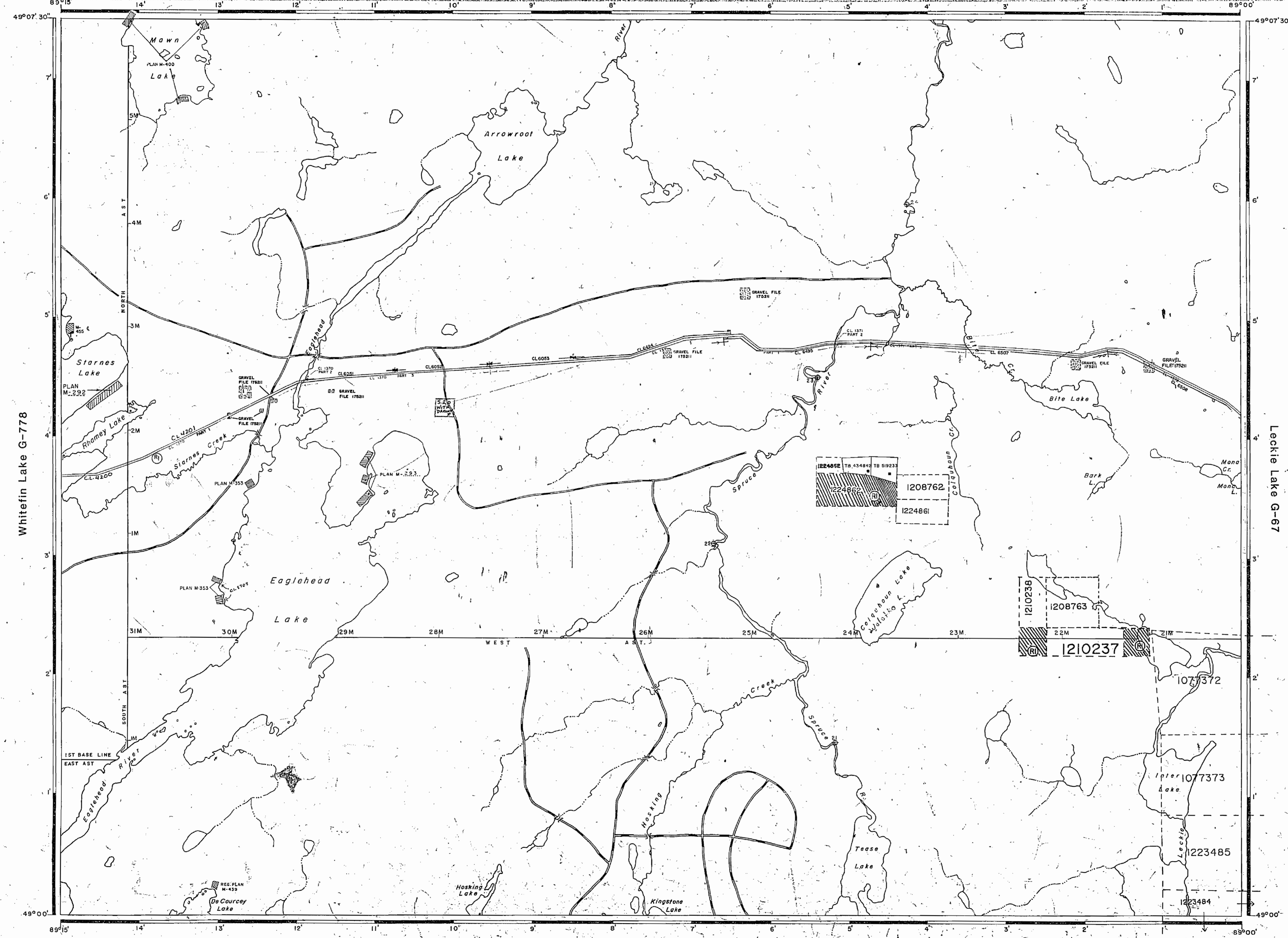
| Description | Order No. | Date | Disposition | File |
|-------------|-----------|------|-------------|------|
|             |           |      |             |      |

\* See Conacher Landroll

Ⓢ - COTTAGE LOTS (summer resorts) Not Open For Staking Sec. 31 (c).

Ⓢ This portion of the Mining Claim is not open for staking until 30 days after the posting of Partial Abandonment in the Mining Recorder's Office.

Rightangle Lake G-755



REFERENCES

**TOPOGRAPHY**  
 LAKES, RIVERS, ETC., FROM FOREST RESOURCES INVENTORY SHEET No. 491691

**DATE OF ISSUE**

JUN 12 1988

PROVINCIAL RECORDING OFFICE - SUDBURY

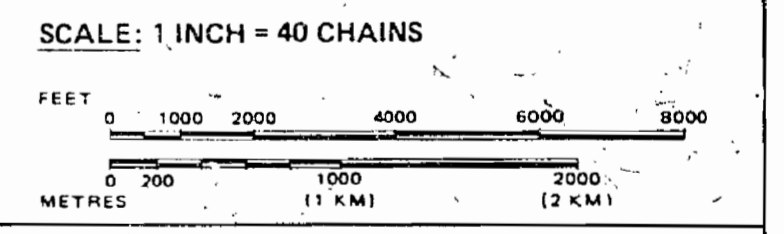
**LEGEND**

|                                    |  |
|------------------------------------|--|
| HIGHWAY AND ROUTE No.              |  |
| OTHER ROADS                        |  |
| TRAILS                             |  |
| SURVEYED LINES:                    |  |
| TOWNSHIPS, BASE LINES, ETC.        |  |
| LOTS, MINING CLAIMS, PARCELS, ETC. |  |
| UNSURVEYED LINES:                  |  |
| LOT LINES                          |  |
| PARCEL BOUNDARY                    |  |
| MINING CLAIMS ETC.                 |  |
| RAILWAY AND RIGHT OF WAY           |  |
| UTILITY LINES                      |  |
| NON-PERENNIAL STREAM               |  |
| FLOODING OR FLOODING RIGHTS        |  |
| SUBDIVISION OR COMPOSITE PLAN      |  |
| RESERVATIONS                       |  |
| ORIGINAL SHORELINE                 |  |
| MARSH OR MUSKEG                    |  |
| MINES                              |  |
| TRAVERSE MONUMENT                  |  |

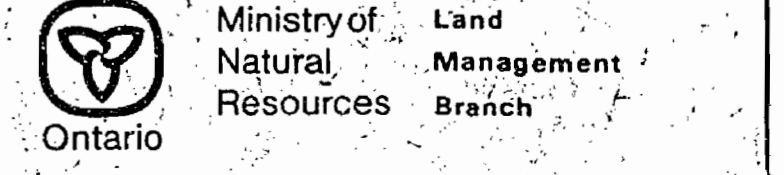
**DISPOSITION OF CROWN LANDS**

| TYPE OF DOCUMENT                                      | SYMBOL |
|---|--------|
| PATENT, SURFACE & MINING RIGHTS                       |        |
| " SURFACE RIGHTS ONLY                                 |        |
| " MINING RIGHTS ONLY                                  |        |
| LEASE, SURFACE & MINING RIGHTS                        |        |
| " SURFACE RIGHTS ONLY                                 |        |
| " MINING RIGHTS ONLY                                  |        |
| LICENCE OF OCCUPATION                                 |        |
| ORDER-IN-COUNCIL                                      |        |
| RESERVATION   |        |
| CANCELLED   |        |
| SAND & GRAVEL   |        |
| LAND USE PERMITS FOR COMMERCIAL TOURISM/OUTPOST CAMPS |        |

NOTE: MINING RIGHTS IN PARCELS PATENTED PRIOR TO MAY 6, 1913, VESTED IN ORIGINAL PATENTEE BY THE PUBLIC LANDS ACT, R.S.O. 1910, CHAP. 300, SEC. 63, SUBSEC. 1.



**AREA**  
**EAGLEHEAD LAKE**  
 M.N.R. ADMINISTRATIVE DISTRICT  
**THUNDER BAY**  
 MINING DIVISION  
**THUNDER BAY**  
 LAND TITLES / REGISTRY DIVISION  
**THUNDER BAY**



Date: November, 1982  
 Number: **G-714**  
 June 20, 1983

THE SURFACE RIGHTS LYING WITHIN 40.25 m. OF THE CENTER-LINE OF THE TRANS CANADA PIPELINE RIGHT-OF-WAY ARE WITHDRAWN FROM STAKING OR PROSPECTING, SALE OR LEASE BY ORDER W-019/10NT, DATED SEPT. 20, 1991. SECTION 112 OF THE NATIONAL ENERGY ACT APPLIES TO THIS AREA

THE INFORMATION THAT APPEARS ON THIS MAP HAS BEEN COMPILED FROM VARIOUS SOURCES, AND ACCURACY IS NOT GUARANTEED. THOSE WISHING TO STAKE MINING CLAIMS SHOULD CONSULT WITH THE MINING RECORDER, MINISTRY OF NORTHERN DEVELOPMENT AND MINES, FOR ADDITIONAL INFORMATION ON THE STATUS OF THE LANDS SHOWN HEREON.

Tease Lake G-2720

**AREAS WITHDRAWN FROM DISPOSITION**

- M.R.O. - MINING RIGHTS ONLY
- S.R.O. - SURFACE RIGHTS ONLY
- M.+S. - MINING AND SURFACE RIGHTS

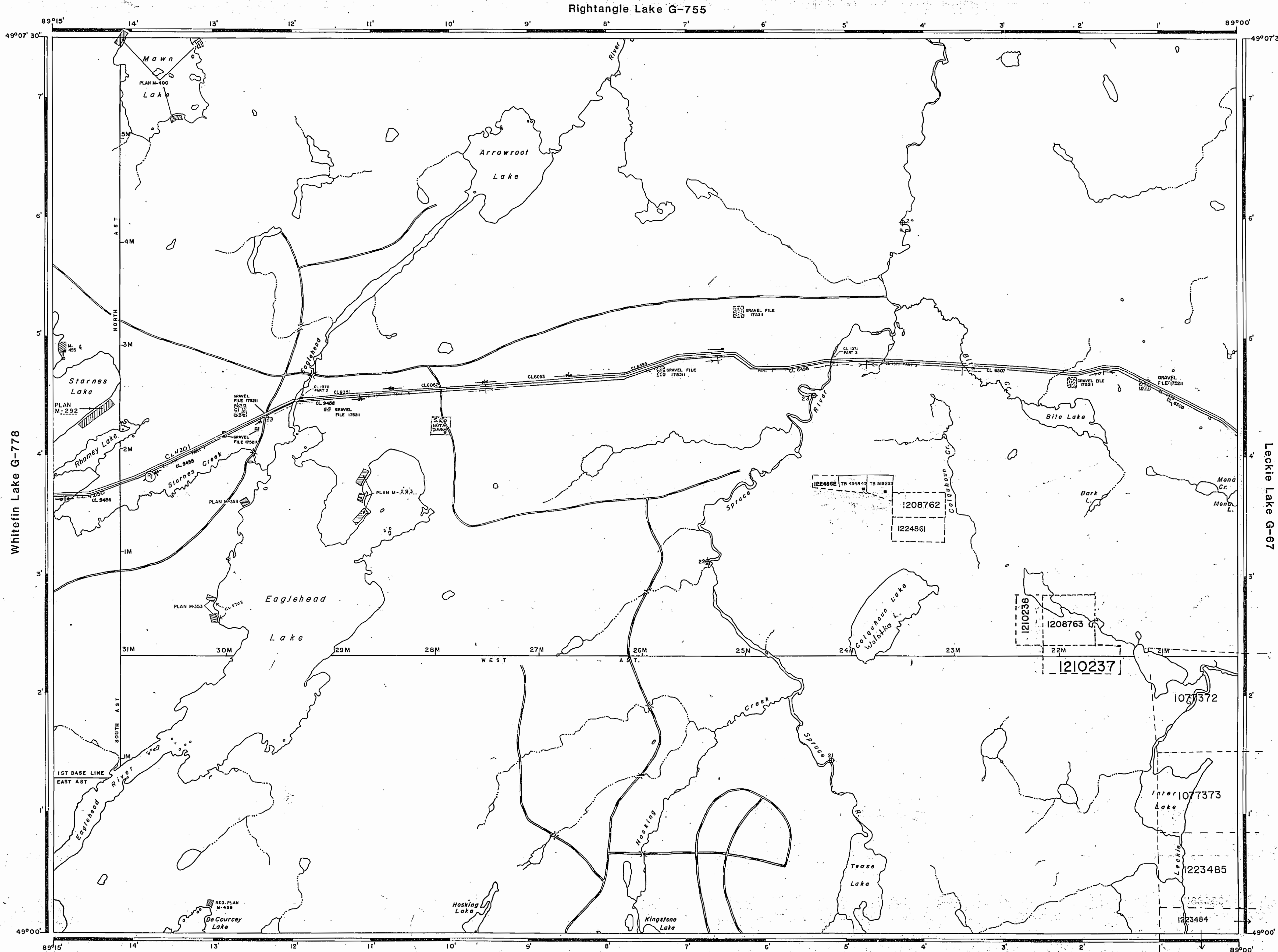
\* See Conacher Landrall

Ⓢ - COTTAGE LOTS (summer resorts) Not Open For Staking Sec. 31 (c).

Ⓢ This portion of the Mining Claim is not open for staking until 11 days after the posting of Partial Abandonment in the Mining Recorder's Office.

THE SURFACE RIGHTS LYING WITHIN 4025 m. OF THE CENTER-LINE OF THE TRANS CANADA PIPELINE RIGHT-OF-WAY ARE WITHDRAWN FROM STAKING OUT, PROSPECTING, SALE OR LEASE BY ORDER W-0191/FONT, DATED SEPT. 20, 1991. SECTION 112 OF THE NATIONAL ENERGY ACT APPLIES TO THIS AREA.

THE INFORMATION THAT APPEARS ON THIS MAP HAS BEEN COMPILED FROM VARIOUS SOURCES, AND ACCURACY IS NOT GUARANTEED. THOSE WISHING TO STAKE MINING CLAIMS SHOULD CONSULT WITH THE MINING RECORDER, MINISTRY OF NORTHERN DEVELOPMENT AND MINES, FOR ADDITIONAL INFORMATION ON THE STATUS OF THE LANDS SHOWN HEREON.



**REFERENCES**

**TOPOGRAPHY**  
LAKES, RIVERS, ETC., FROM FOREST RESOURCES INVENTORY SHEET No. 491891

**LEGEND**

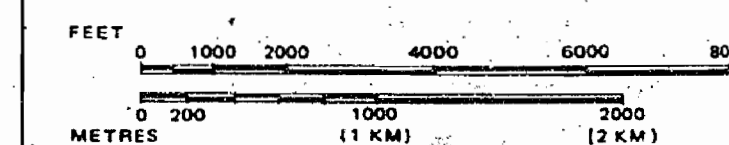
- HIGHWAY AND ROUTE No.
- OTHER ROADS
- TRAILS
- SURVEYED LINES: TOWNSHIPS, BASE LINES, ETC.
- LOTS, MINING CLAIMS, PARCELS, ETC.
- UNSURVEYED LINES: LOT LINES
- PARCEL BOUNDARY
- MINING CLAIMS ETC.
- RAILWAY AND RIGHT OF WAY
- UTILITY LINES
- NON-PERENNIAL STREAM
- FLOODING OR FLOODING RIGHTS
- SUBDIVISION OR COMPOSITE PLAN
- RESERVATIONS
- ORIGINAL SHORELINE
- MARSH OR MUSKEG
- MINES
- TRAVERSE MONUMENT

**DISPOSITION OF CROWN LANDS**

| TYPE OF DOCUMENT  | SYMBOL |
|---|--------|
| PATENT, SURFACE & MINING RIGHTS                                     |        |
| " SURFACE RIGHTS ONLY   |        |
| " MINING RIGHTS ONLY  |        |
| LEASE, SURFACE & MINING RIGHTS                                      |        |
| " SURFACE RIGHTS ONLY   |        |
| " MINING RIGHTS ONLY  |        |
| LICENCE OF OCCUPATION   |        |
| ORDER-IN-COUNCIL  |        |
| RESERVATION   |        |
| CANCELLED   |        |
| SAND & GRAVEL LAND USE PERMITS FOR COMMERCIAL TOURISM/OUTPOST CAMPS |        |

NOTE: MINING RIGHTS IN PARCELS PATENTED PRIOR TO MAY 6, 1913, VESTED IN ORIGINAL PATENTEE BY THE PUBLIC LANDS ACT, R.S.O. 1970, CHAP. 380, SEC. 63, SUBSEC. 1.

SCALE: 1 INCH = 40 CHAINS



**AREA**  
**EAGLEHEAD LAKE**

M.N.R. ADMINISTRATIVE DISTRICT  
**THUNDER BAY**  
MINING DIVISION  
**THUNDER BAY**  
LAND TITLES / REGISTRY DIVISION  
**THUNDER BAY**

Ministry of Natural Resources  
Land Management Branch

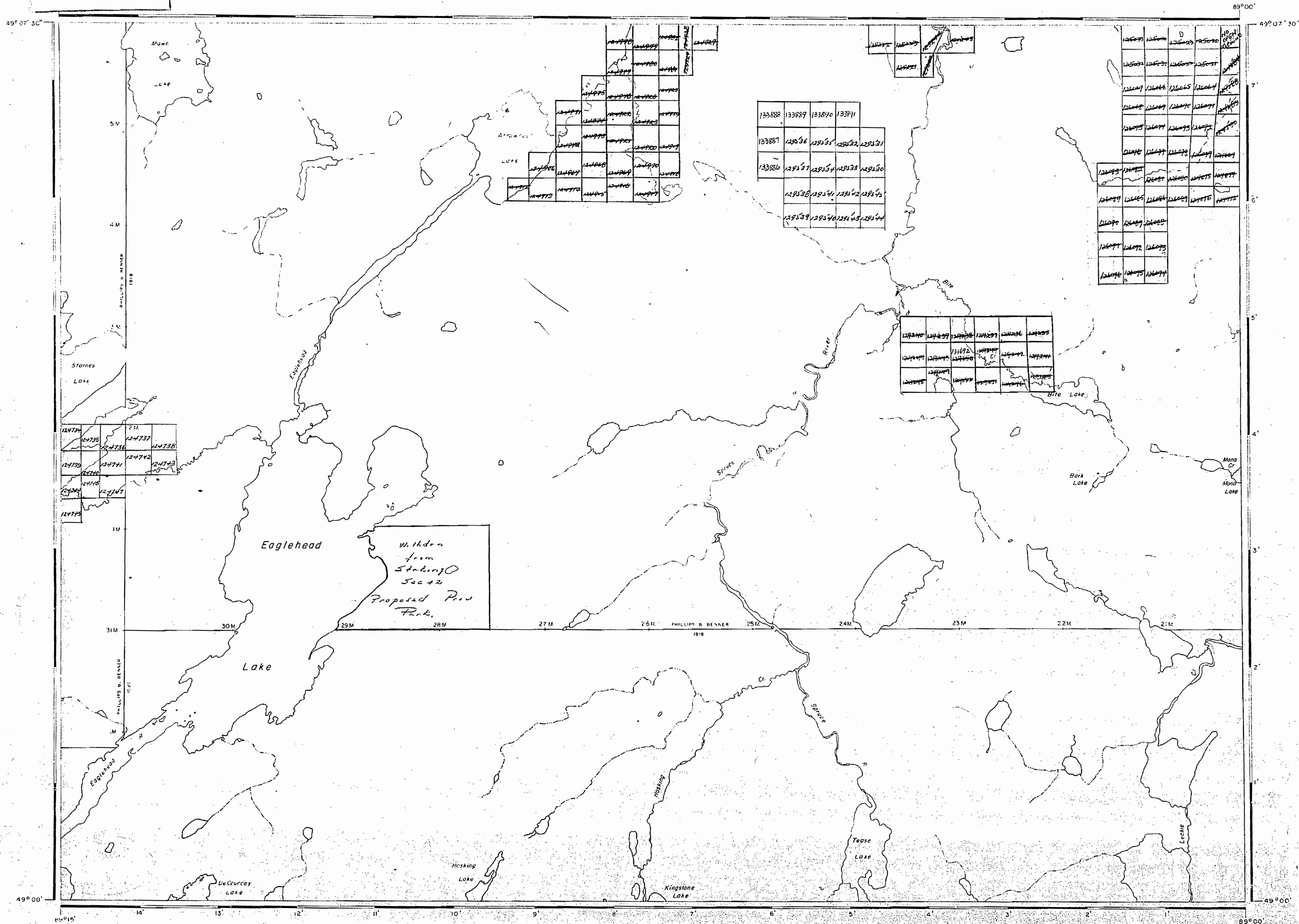
Date November, 1982

June 20, 1983

Number  
**G-714**

Tease Lake G- 2720

2639



AREA OF  
**EAGLEHEAD LAKE**  
 DISTRICT OF  
 THUNDER BAY  
 PORT ARTHUR  
 MINING DIVISION  
 SCALE: 1-INCH = 40 CHAINS

**LEGEND**

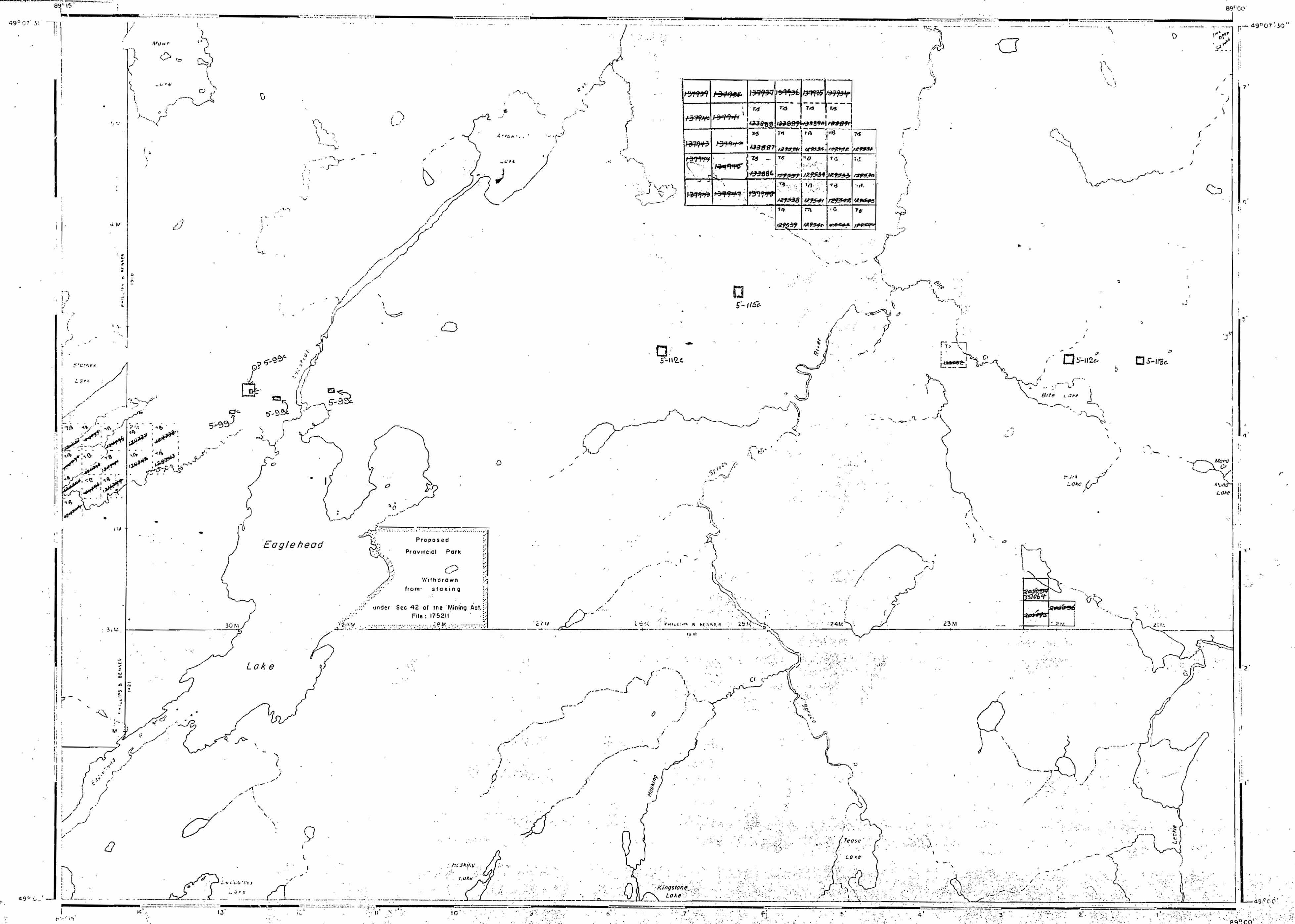
|                       |        |
|-----------------------|--------|
| PATENTED LAND         | Ⓟ      |
| CROWN LAND SALE       | C.S.   |
| LEASES                | Ⓛ      |
| LOCATED LAND          | Loc.   |
| LICENSE OF OCCUPATION | L.O.   |
| MINING RIGHTS ONLY    | M.R.O. |
| SURFACE RIGHTS ONLY   | S.R.O. |
| ROADS                 |        |
| IMPROVED ROADS        |        |
| KING'S HIGHWAYS       |        |
| RAILWAYS              |        |
| POWER LINES           |        |
| MARSH OR MUSKEG       |        |
| MINES                 |        |
| CANCELLED             | C      |

**NOTES**  
 400' Reserve around all Lakes & Rivers  
 to Dept. of Lands & Forests.

1959



PLAN NO. **M. 2639**  
 DEPARTMENT OF MINES  
 - ONTARIO -



|        |        |        |        |        |        |
|--------|--------|--------|--------|--------|--------|
| 137739 | 137740 | 137741 | 137742 | 137743 | 137744 |
| 137745 | 137746 | 137747 | 137748 | 137749 | 137750 |
| 137751 | 137752 | 137753 | 137754 | 137755 | 137756 |
| 137757 | 137758 | 137759 | 137760 | 137761 | 137762 |
| 137763 | 137764 | 137765 | 137766 | 137767 | 137768 |
| 137769 | 137770 | 137771 | 137772 | 137773 | 137774 |

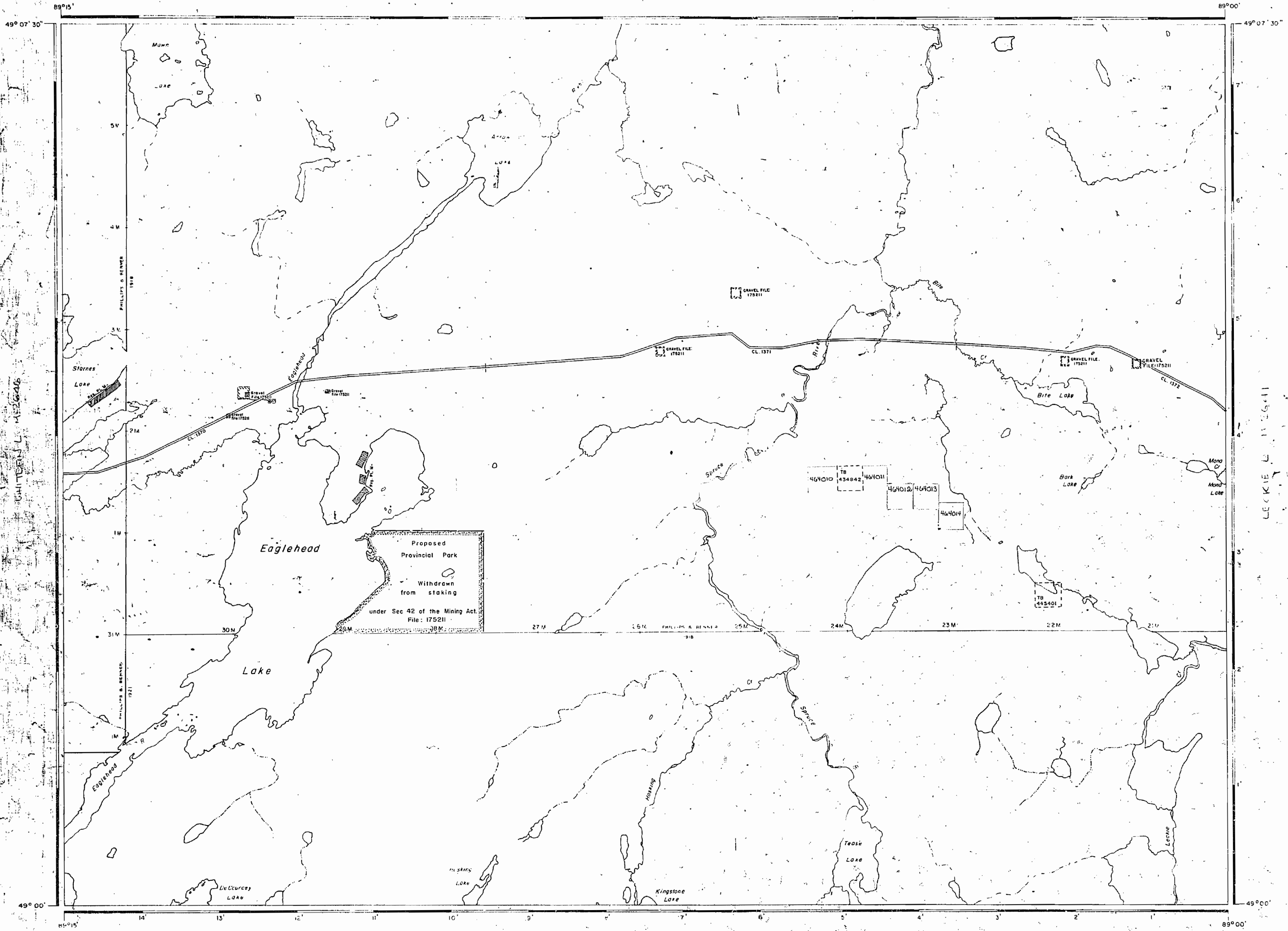
AREA OF  
**EAGLEHEAD LAKE**  
 DISTRICT OF  
 THUNDER BAY  
 PORT ARTHUR  
 MINING DIVISION  
 SCALE: 1-INCH = 40 CHAINS

**LEGEND**

|                       |   |
|-----------------------|---|
| PATENTED LAND         | Ⓢ |
| CROWN LAND SALE       | Ⓢ |
| LEASES                | Ⓢ |
| LOCATED LAND          | Ⓢ |
| LICENSE OF OCCUPATION | Ⓢ |
| MINING RIGHTS ONLY    | Ⓢ |
| SURFACE RIGHTS ONLY   | Ⓢ |
| ROADS                 | — |
| IMPROVED ROADS        | — |
| KING'S HIGHWAYS       | — |
| RAILWAYS              | — |
| POWER LINES           | — |
| MARSH OR MUSKOG       | — |
| MINES                 | — |
| CANCELLED             | — |

**NOTES**  
 400' Reserve around a.l. Lakes  
 to Dept of Lands & Forests

1967  
 M.S.P. 2



AREA OF  
**EAGLEHEAD LAKE**  
 DISTRICT OF  
 THUNDER BAY  
 THUNDER BAY  
 MINING DIVISION  
 SCALE: 1-INCH = 40 CHAINS

**LEGEND**

|                        |          |
|------------------------|----------|
| PATENTED LAND          | (P)      |
| CROWN-LAND SALE LEASES | (C.S.)   |
| LOCATED LAND           | (L)      |
| LICENSE OF OCCUPATION  | (L.O.)   |
| MINING RIGHTS ONLY     | (M.R.O.) |
| SURFACE RIGHTS ONLY    | (S.R.O.) |
| ROADS                  | (R)      |
| IMPROVED ROADS         | (IR)     |
| KING'S HIGHWAYS        | (KH)     |
| RAILWAYS               | (R)      |
| POWER LINES            | (P.L.)   |
| MARSH OR MUSKEG        | (M)      |
| MINES                  | (M)      |
| CANCELLED              | (C)      |

**NOTES**  
 400' Reserve around all Lakes & Rivers to Dept. of Lands & Forests

1977  
 MAR. 11/77

THUNDER BAY DIST.  
 NATIONAL TOPOGRAPHIC SERIES 52 H 3  
**PLAN NO. M. 2639**  
 ONTARIO  
 MINISTRY OF NATURAL RESOURCES  
 SURVEYS AND MAPPING BRANCH

REFERENCES

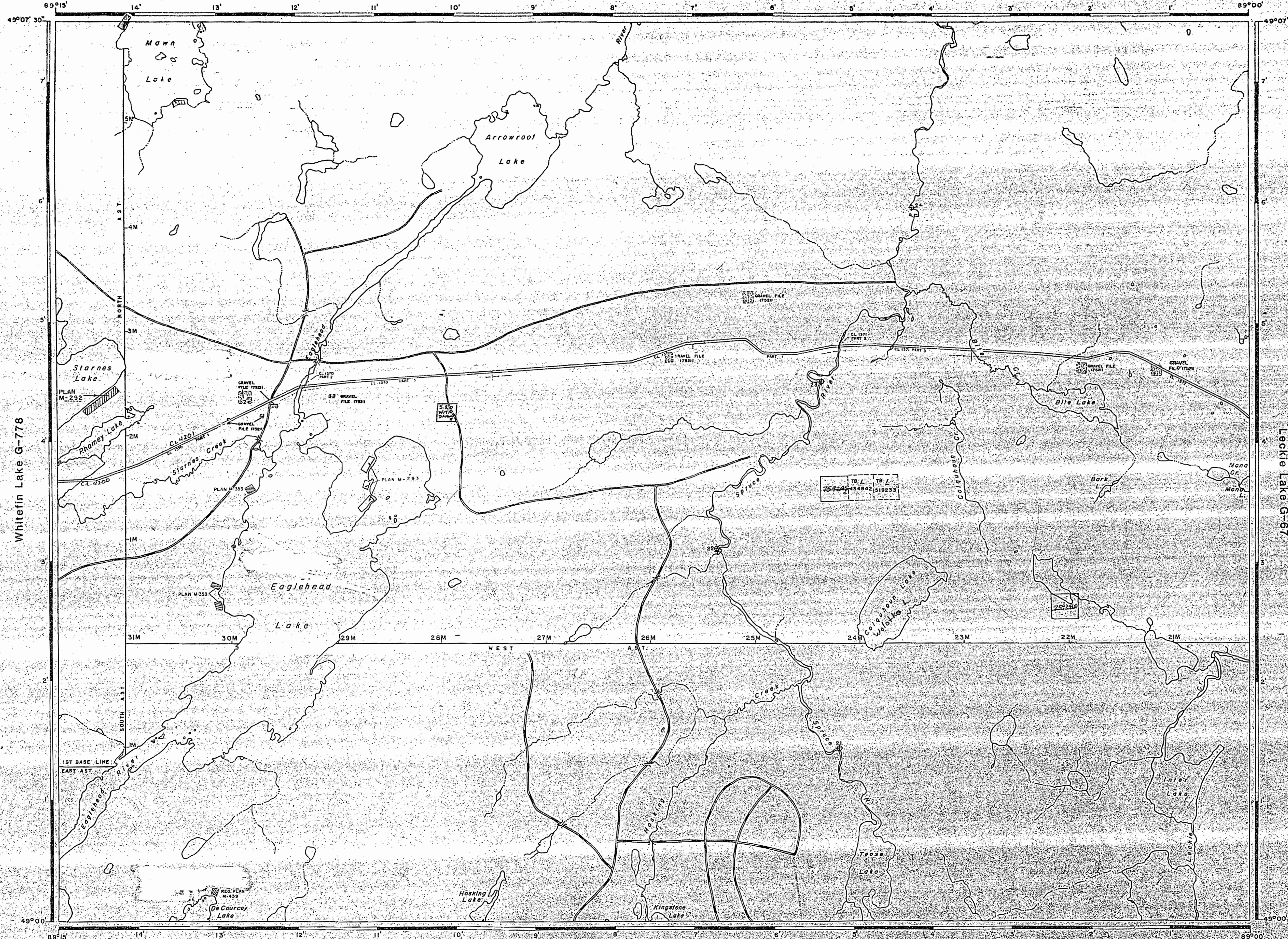
AREAS WITHDRAWN FROM DISPOSITION

- M.R.O. - MINING RIGHTS ONLY
- S.R.O. - SURFACE RIGHTS ONLY
- M.S. - MINING AND SURFACE RIGHTS

Description Order No. Date Disposition File


\* See Conacher Landroll

Rightangle Lake G-755



REFERENCES

TOPOGRAPHY  
LAKES, RIVERS, ETC., FROM FOREST RESOURCES  
INVENTORY SHEET No. 491891



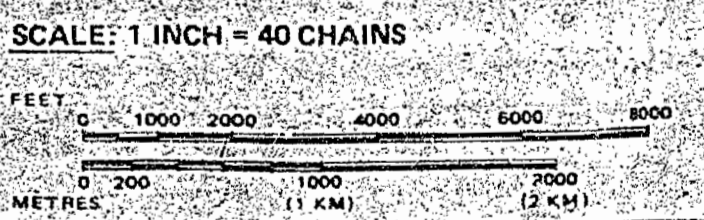
LEGEND

- HIGHWAY AND ROUTE No.
- OTHER ROADS
- TRAILS
- SURVEYED LINES:
  - TOWNSHIPS, BASE LINES, ETC.
  - LOTS, MINING CLAIMS, PARCELS, ETC.
- UNSURVEYED LINES:
  - LOT LINES
  - PARCEL BOUNDARY
  - MINING CLAIMS ETC.
- RAILWAY AND RIGHT OF WAY
- UTILITY LINES
- NON-PERENNIAL STREAM
- FLOODING OR FLOODING RIGHTS
- SUBDIVISION OR COMPOSITE PLAN
- RESERVATIONS
- ORIGINAL SHORELINE
- MARSH OR MUSKEG
- MINES
- TRAVERSE MONUMENT

DISPOSITION OF CROWN LANDS

| TYPE OF DOCUMENT                | SYMBOL |
|---------------------------------|--------|
| PATENT, SURFACE & MINING RIGHTS |        |
| SURFACE RIGHTS ONLY             |        |
| MINING RIGHTS ONLY              |        |
| LEASE, SURFACE & MINING RIGHTS  |        |
| SURFACE RIGHTS ONLY             |        |
| MINING RIGHTS ONLY              |        |
| LICENCE OF OCCUPATION           |        |
| ORDER-IN-COUNCIL                |        |
| RESERVATION                     |        |
| CANCELLED                       |        |
| SAND & GRAVEL                   |        |

NOTE: MINING RIGHTS IN PARCELS PATENTED PRIOR TO MAY 6, 1913, VESTED IN ORIGINAL PATENTEE BY THE PUBLIC LANDS ACT, R.S.O. 1970, CHAP. 380, SEC. 63, SUBSEC. 1.

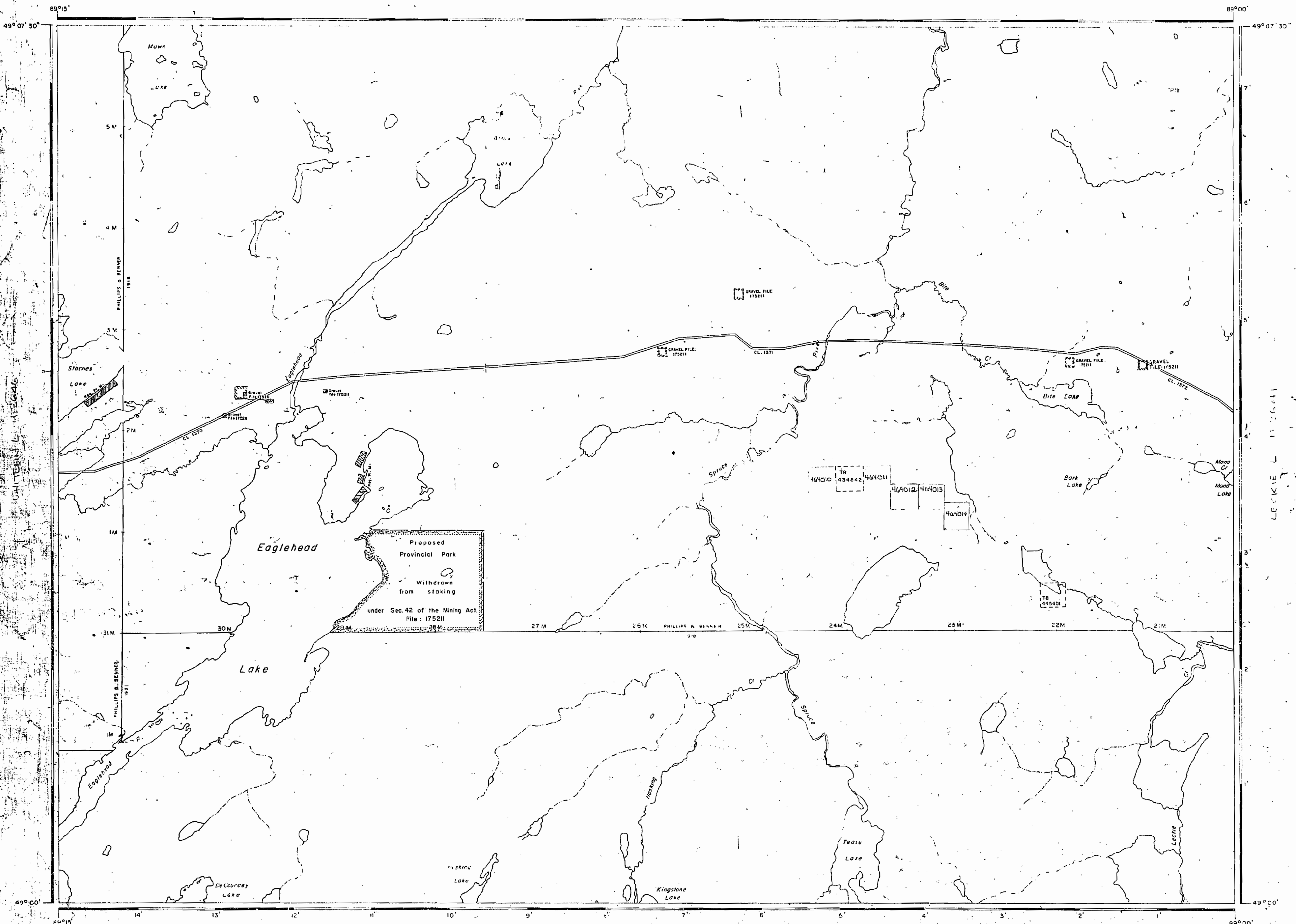


AREA  
**EAGLEHEAD LAKE**  
M.N.R. ADMINISTRATIVE DISTRICT  
**THUNDER BAY**  
MINING DIVISION  
**THUNDER BAY**  
LAND TITLES / REGISTRY DIVISION  
**THUNDER BAY**



Date: November, 1982  
Number: **G-714**  
June 20, 1983





AREA OF  
**EAGLEHEAD LAKE**  
 DISTRICT OF  
 THUNDER BAY  
 THUNDER BAY  
 MINING DIVISION  
 SCALE: 1-INCH = 40 CHAINS

**LEGEND**

|                       |        |
|-----------------------|--------|
| PATENTED LAND         | Ⓟ      |
| CROWN-LAND SALE       | Ⓞ      |
| LEASES                | Ⓢ      |
| LOCATED LAND          | Ⓛ      |
| LICENSE OF OCCUPATION | Ⓛ.O.   |
| MINING RIGHTS ONLY    | M.R.O. |
| SURFACE RIGHTS ONLY   | S.R.O. |
| ROADS                 | —      |
| IMPROVED ROADS        | —      |
| KING'S HIGHWAYS       | —      |
| RAILWAYS              | —      |
| POWER LINES           | —      |
| MARSH OR MUSKEG       | —      |
| MINES                 | Ⓜ      |
| CANCELLED             | Ⓢ      |

**NOTES**  
 400' Reserve around all Lakes & Rivers  
 10' Dept. of Lands & Forests

1977  
 MAR. 11/77

THUNDER BAY DIST.  
 NATIONAL TOPOGRAPHIC SERIES 52 H 3  
**PLAN NO. M. 2639**  
 ONTARIO  
 MINISTRY OF NATURAL RESOURCES  
 SURVEYS AND MAPPING BRANCH

# EAGLEHEAD LAKE

DISTRICT OF  
THUNDER BAY

PORT ARTHUR  
MINING DIVISION

SCALE: 1-INCH = 40 CHAINS

### LEGEND

- PATENTED LAND Ⓟ
- CROWN LAND SALE Ⓢ
- LEASES Ⓛ
- LOCATED LAND Ⓛoc
- LICENSE OF OCCUPATION L.O.
- MINING RIGHTS ONLY M.R.O.
- SURFACE RIGHTS ONLY S.R.O.
- ROADS —
- IMPROVED ROADS —
- KING'S HIGHWAYS —
- RAILWAYS —
- POWER LINES —
- MARSH OR MUSKEG —
- MINES Ⓧ
- CANCELLED c.

### NOTES

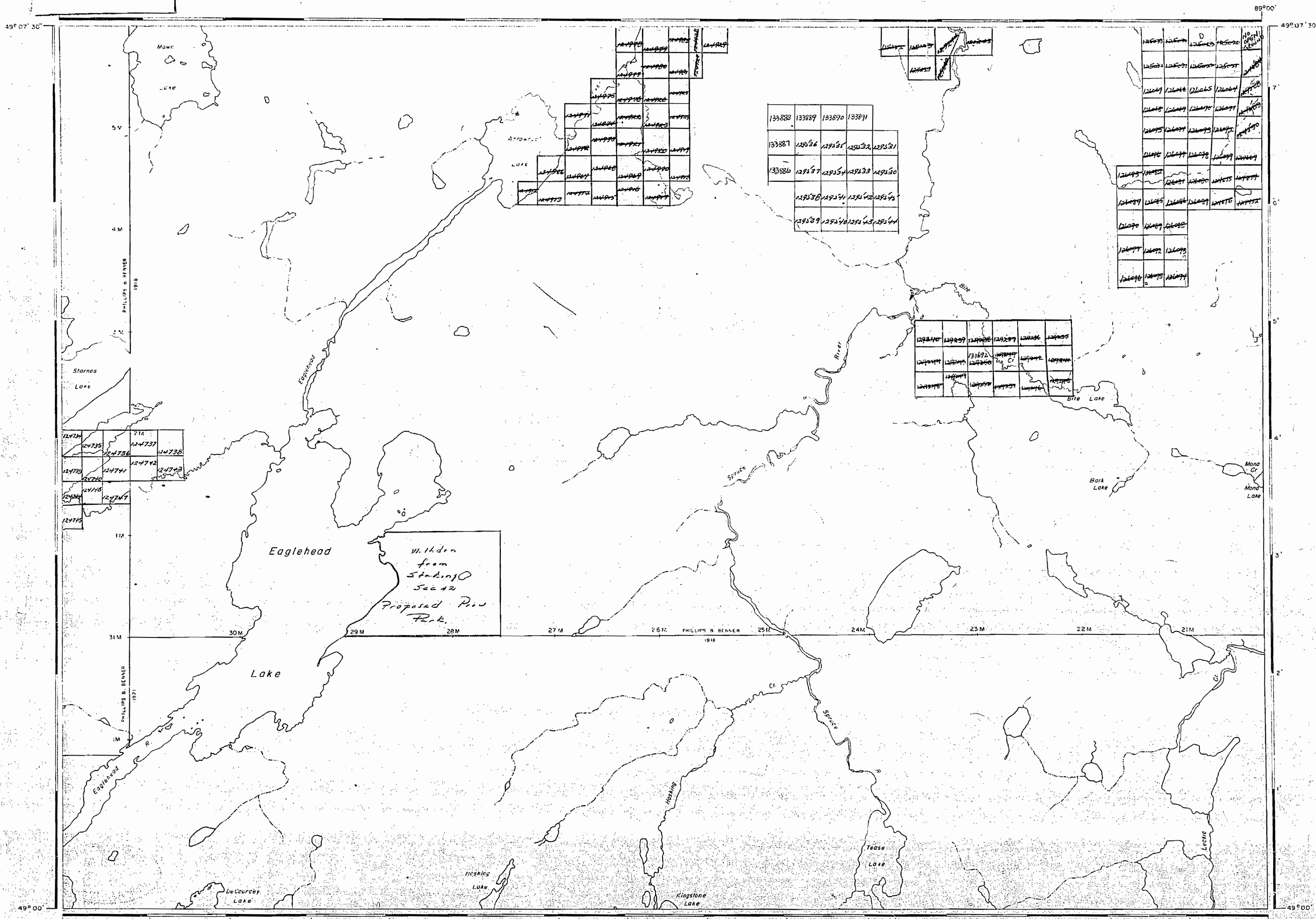
400' Reserve around all Lakes & Rivers to Dept. of Lands & Forests.

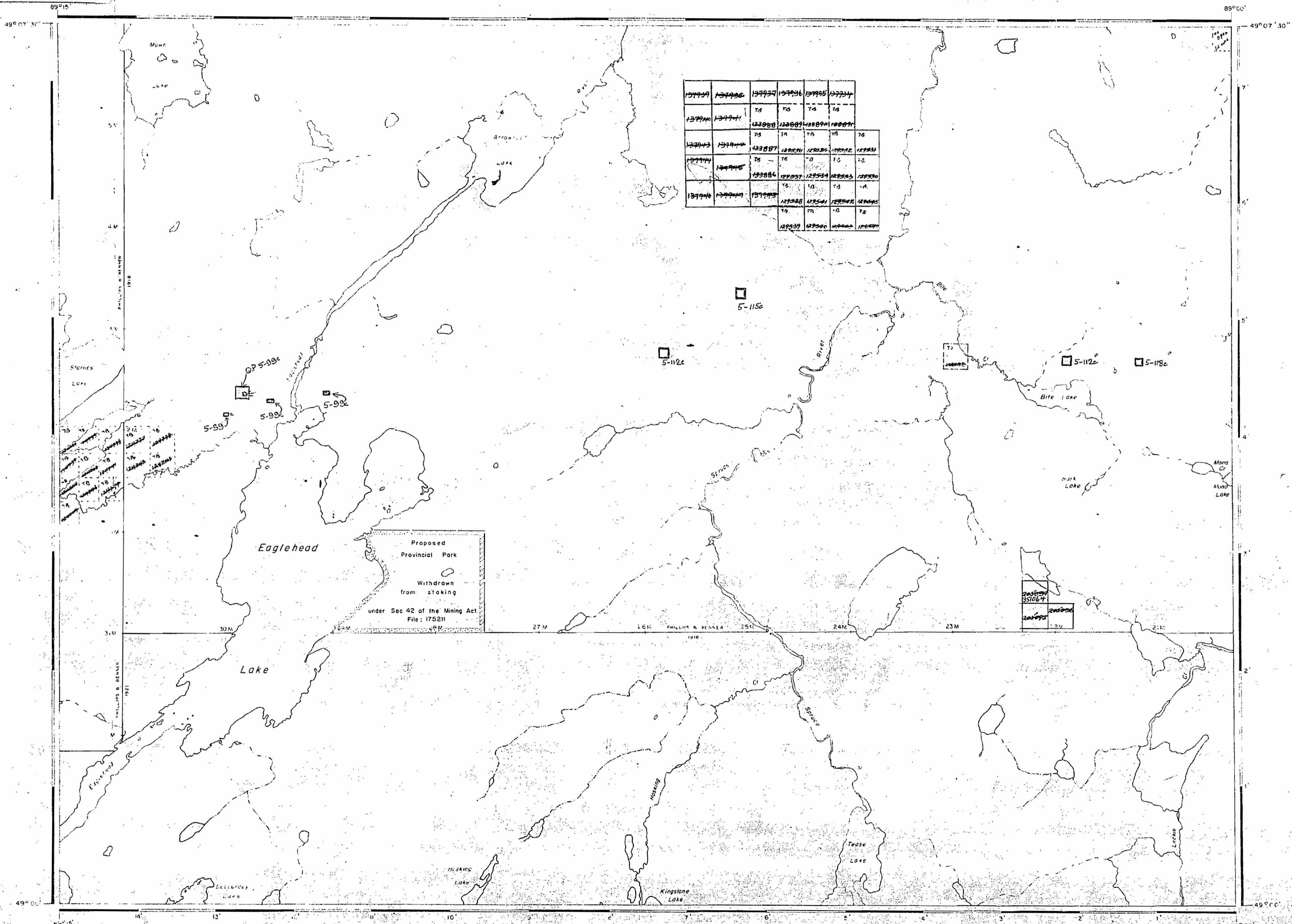
1959



PLAN NO. M. 2639

DEPARTMENT OF MINES  
— ONTARIO —




















AREA OF  
**EAGLEHEAD LAKE**

DISTRICT OF  
THUNDER BAY

PORT ARTHUR  
MINING DIVISION

SCALE: 1-INCH = 40 CHAINS

**LEGEND**

- PATENTED LAND 
- CROWN LAND SALE 
- LEASES 
- LOCATED LAND 
- LICENSE OF OCCUPATION 
- MINING RIGHTS ONLY 
- SURFACE RIGHTS ONLY 
- ROADS 
- IMPROVED ROADS 
- KING'S HIGHWAYS 
- RAILWAYS 
- POWER LINES 
- MARSH OR MUSKEG 
- MINES 
- CANCELLED 

**NOTES**

400' Reserve around all Lakes to Dept. of Lands & Forests.

1967  
M. 2639

PLAN NO. M. 2639

DEPARTMENT OF MINES  
— ONTARIO —