

OFFICE USE ONLY

REFERENCES

AREAS WITHDRAWN FROM DISPOSITION

S.R. - SURFACE RIGHTS		M.R. - MINING RIGHTS	
Description	Order No.	Date	File
① M.N.R. RESERVE	W5/76	23/3/76	S.R. 86970
② GARBAGE SITE		30/12/74	S.R. 160707
③ GARBAGE SITE		6/10/74	S.R. 188530
④ GARBAGE SITE		21/8/74	S.R. 160707
⑤ PUBLIC ACCESS		12/9/72	160707
⑥ PUBLIC ACCESS		12/9/72	160707
⑦ PUBLIC ACCESS		12/9/72	160707
⑧ LAKE DEVELOPMENT		18/4/69	179969

SAND and GRAVEL

⑨ M.T.C. GRAVEL PIT No. 40-7 FILE 65865

REFERENCES

LEGEND

HIGHWAY AND ROUTE No.	
OTHER ROADS	
TRAILS	
SURVEYED LINES	
TOWNSHIPS, BASE LINES, ETC.	
LOTS, MINING CLAIMS, PARCELS, ETC.	
UNSURVEYED LINES	
LOT LINES	
PARCEL BOUNDARY	
MINING CLAIMS, ETC.	
RAILWAY AND RIGHT OF WAY	
UTILITY LINES	
NON-PERENNIAL STREAM	
FLOODING OR FLOODING RIGHTS	
SUBDIVISION OR COMPOSITE PLAN	
RESERVATIONS	
ORIGINAL SHORELINE	
MARSH OR MUSKEG	
MINES	
TRAVERSE MONUMENT	

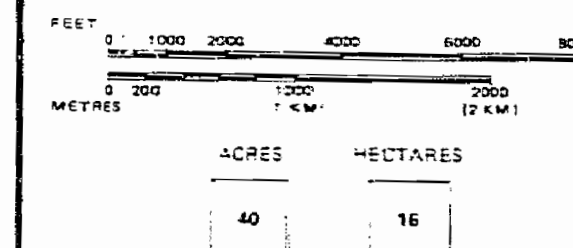
DISPOSITION OF CROWN LANDS

TYPE OF DOCUMENT	SYMBOL
PATENT SURFACE & MINING RIGHTS	
" SURFACE RIGHTS ONLY	
" MINING RIGHTS ONLY	
LEASE SURFACE & MINING RIGHTS	
" SURFACE RIGHTS ONLY	
" MINING RIGHTS ONLY	
LICENCE OF OCCUPATION	
ORDER-IN-COUNCIL	
RESERVATION	
CANCELLED	
SAND & GRAVEL	

NOTE: MINING RIGHTS IN PARCELS PATENTED PRIOR TO MAY 6, 1913, VESTED IN ORIGINAL PATENTEE BY THE PUBLIC LANDS ACT, R.S.O. 1977, CHAP. 380, SEC. 43, SUBSEC. 1.

DM 36 (Pat. 1) Plan 42R-1999 (East Mills Land R.R.)
DM 37 (Pat. 1) Plan 42R-7111 (" ")
DM 38 (Pat. 1) Plan 42R-5993 (East Mills Land R.R.)
DM 40 (Pat. 1) Plan 42R-7814 (East Mills Land R.R.)
DM 35 (Pat. 1) Plan 42R-7813 (East Mills Land R.R.)
EWS (Pat. 1) Plan 42R-7853 (East Mills Land R.R.)
EH 10 (Pat. 1) Plan 42R-7854 (East Mills Land R.R.)
DM 41 (Pat. 1) Plan 42R-7855 (East Mills Land R.R.)
DM 43 (Pat. 1) Plan 42R-7856 (East Mills Land R.R.)
DM 55 (Pat. 1) Plan 42R-7857 (East Mills Land R.R.)
DM 52 (Pat. 1) Plan 42R-7858 (East Mills Land R.R.)

SCALE: 1 INCH = 40 CHAINS



TOWNSHIP OF

EAST MILLS

DISTRICT

PARRY SOUND

MINING DIVISION

SUDBURY


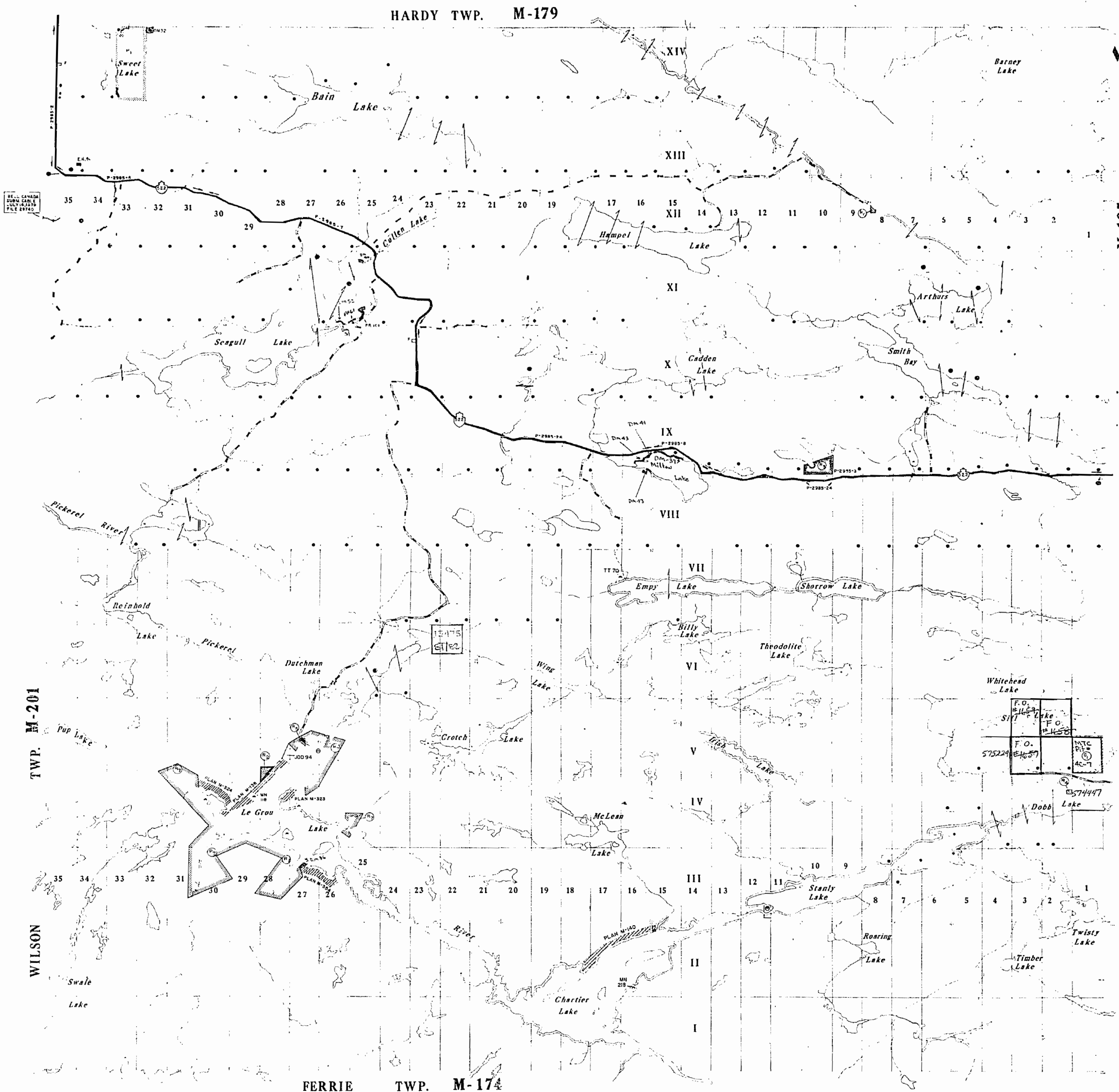


Ministry of
Natural
Resources

Surveys and
Mapping
Branch

Date
FEB. 9, 1980

Plan No.
M-189



M189

EV21 WITTS

081M

REFERENCES

AREAS WITHDRAWN FROM DISPOSITION

S.R. - SURFACE RIGHTS

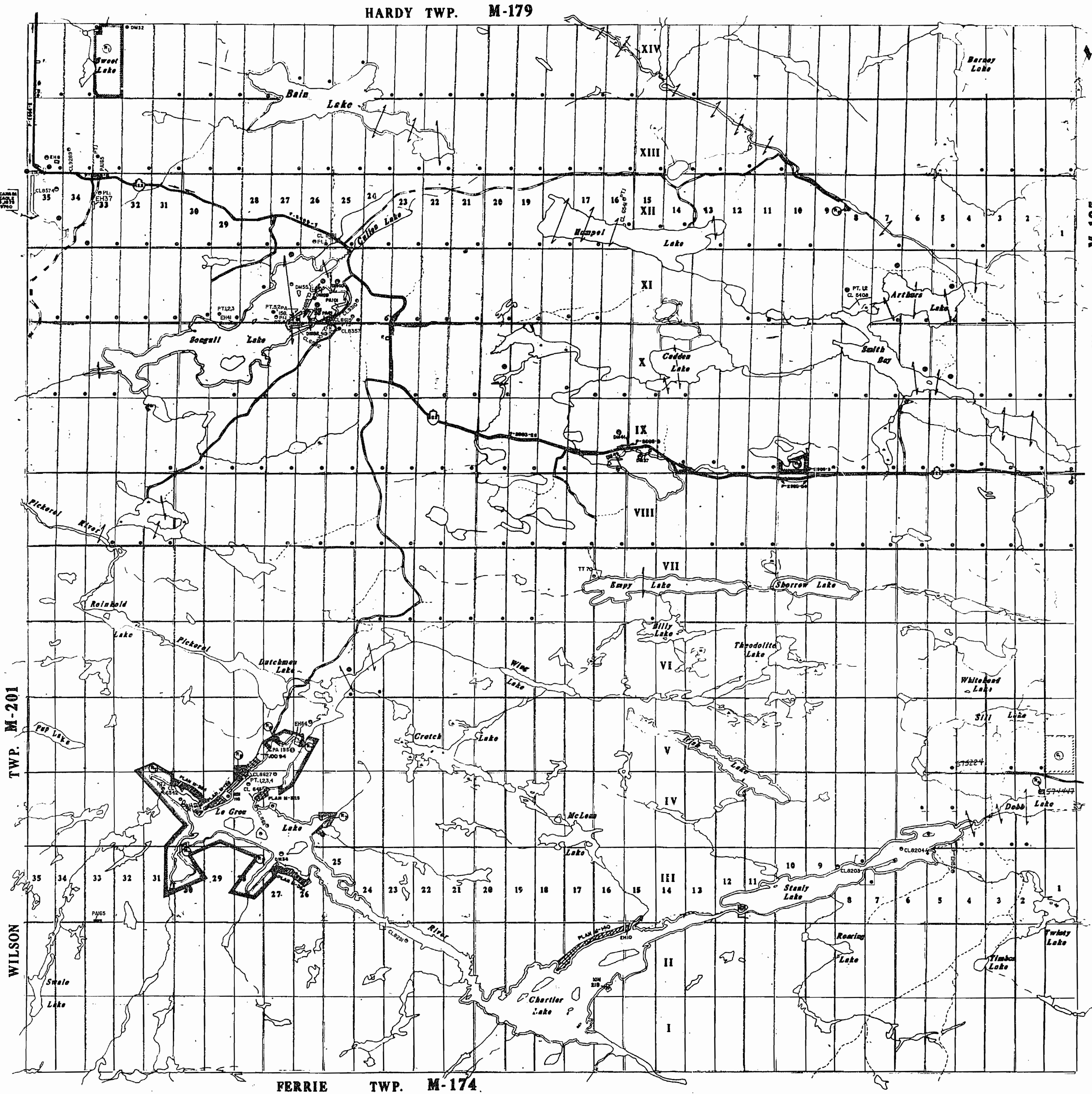
M.R. - MINING RIGHTS

Description	Order No.	Date	Disposition	File
M.N.R. RESERVE W5/76	23/3/76	S.R.	86970	
GARBAGE SITE	30/12/74	S.R.	160707	188530
GARBAGE SITE	6/10/72	S.R.	160707	188530
GARBAGE SITE	2/1/8/74	S.R.	160707	188530
PUBLIC ACCESS	12/9/72		160707	
PUBLIC ACCESS	12/9/72		160707	
PUBLIC ACCESS	12/9/72		160707	
LAKE DEVELOPMENT	18/4/69		179969	

SAND and GRAVEL

M.T.C. GRAVEL PIT No. 4C-7

FILE 65865



REFERENCES

LEGEND

HIGHWAY AND ROUTE No

OTHER ROADS

TRAILS

SURVEYED LINES

TOWNSHIPS, BASE LINES, ETC

LOTS, MINING CLAIMS, PARCELS, ETC

UNSURVEYED LINES

LOT LINES

PARCEL BOUNDARY

MINING CLAIMS ETC

RAILWAY AND RIGHT OF WAY

UTILITY LINES

NON-PERENNIAL STREAM

FLOODING OR FLOODING RIGHTS

SUBDIVISION OR COMPOSITE PLAN

RESERVATIONS

ORIGINAL SHORELINE

MARSH OR MUSKEG

MINES

TRAVERSE MONUMENT

DISPOSITION OF CROWN LANDS

TYPE OF DOCUMENT

SYMBOL

PATENT, SURFACE & MINING RIGHTS

SURFACE RIGHTS ONLY

MINING RIGHTS ONLY

LEASE SURFACE & MINING RIGHTS

SURFACE RIGHTS ONLY

MINING RIGHTS ONLY

LICENCE OF OCCUPATION

ORDER-IN-COUNCIL

RESERVATION

CANCELLED

SAND & GRAVEL

NOTE: MINING RIGHTS IN PARCELS PATENTED PRIOR TO MAY 6, 1912, VESTED IN ORIGINAL PATENTEES BY THE PUBLIC LANDS ACT R.S.O. 1918 CHAP. 288, SEC. 62, SUBSEC. 1

THE INFORMATION THAT APPEARS ON THIS MAP HAS BEEN COMPILED FROM VARIOUS SOURCES, AND ACCURACY IS NOT GUARANTEED. THOSE WISHING TO STAKE MINING CLAIMS SHOULD CONSULT WITH THE MINING RECORDER, MINISTRY OF NORTHERN DEVELOPMENT AND MINES, FOR ADDITIONAL INFORMATION ON THE STATUS OF THE LANDS SHOWN HEREON.

SCALE: 1 INCH = 40 CHAINS

FEET

METRES

ACRES

HECTARES

TOWNSHIP OF

EAST MILLS

DISTRICT

PARRY SOUND

MINING DIVISION

SOUTHERN ONTARIO

Ministry of Natural Resources

Ontario

Surveys and Mapping Branch

Date

FEBRUARY, 1987

Plan No.

M-189

REFERENCES

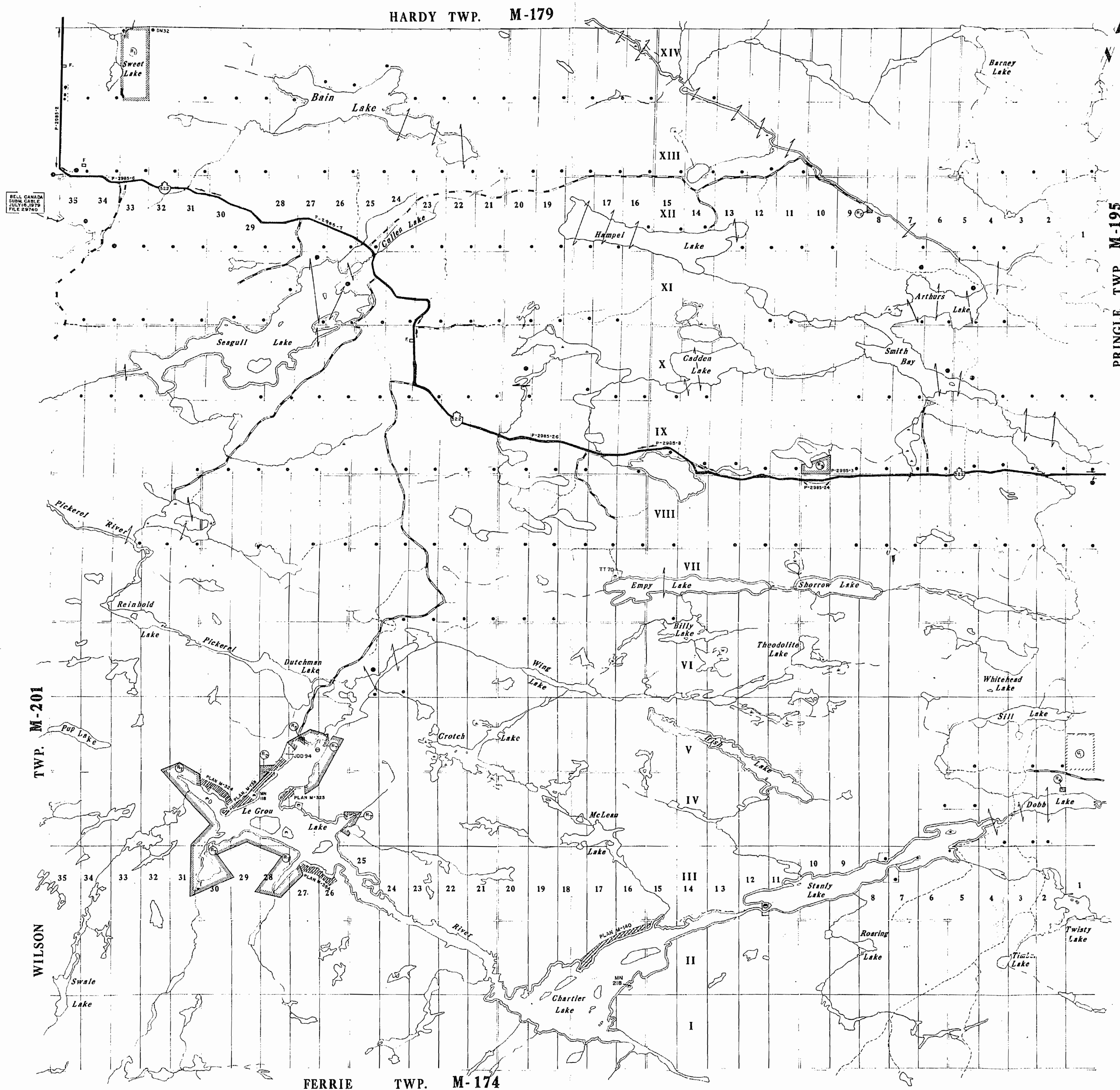
AREAS WITHDRAWN FROM DISPOSITION

Description	Order No.	Date	Disposition	File
① M.N.R. RESERVE WS/76	23/3/76	S.R.	86970	
② GARBAGE SITE	30/12/74	S.R.	160707	
③ GARBAGE SITE	5/10/72	S.R.	188530	
④ GARBAGE SITE	2/8/74	S.R.	160707	
⑤ PUBLIC ACCESS	12/9/72		160707	
⑥ PUBLIC ACCESS	12/9/72		160707	
⑦ PUBLIC ACCESS	12/9/72		160707	
⑧ LAKE DEVELOPMENT	18/4/69		179969	

SAND and GRAVEL

① M.T.C. GRAVEL PIT No. 4C-7 FILE 65865

DATE OF ISSUE
JUN 18 1980



REFERENCES

LEGEND

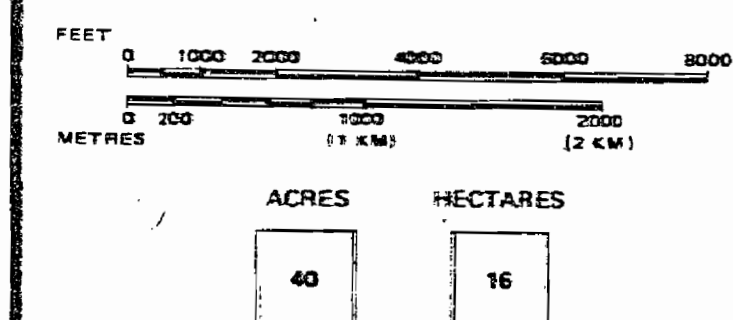
HIGHWAY AND ROUTE No.	
OTHER ROADS	
TRAILS	
SURVEYED LINES:	
TOWNSHIPS, BASE LINES, ETC.	
LOTS, MINING CLAIMS, PARCELS, ETC.	
UNSURVEYED LINES:	
LOT LINES	
PARCEL BOUNDARY	
MINING CLAIMS ETC.	
RAILWAY AND RIGHT OF WAY	
UTILITY LINES	
NON-PERENNIAL STREAM	
FLOODING OR FLOODING RIGHTS	
SUBDIVISION OR COMPOSITE PLAN	
RESERVATIONS	
ORIGINAL SHORELINE	
MARSH OR MUSKEG	
MINES	
TRAVERSE MONUMENT	

DISPOSITION OF CROWN LANDS

TYPE OF DOCUMENT	SYMBOL
PATENT, SURFACE & MINING RIGHTS	
" SURFACE RIGHTS ONLY	
" MINING RIGHTS ONLY	
LEASE SURFACE & MINING RIGHTS	
" SURFACE RIGHTS ONLY	
" MINING RIGHTS ONLY	
LICENCE OF OCCUPATION	
ORDER-IN-COUNCIL	
RESERVATION	
CANCELLED	
SAND & GRAVEL	

NOTE: MINING RIGHTS IN PARCELS PATENTED PRIOR TO MAY 6, 1913, VESTED IN ORIGINAL PATENTEE BY THE PUBLIC LANDS ACT, R.S.O. 1970, CHAP. 302, SEC. 63, SUBSEC. 1.

SCALE: 1 INCH = 40 CHAINS



TOWNSHIP OF
EAST MILLS
DISTRICT
PARRY SOUND
MINING DIVISION
SUDBURY

Ministry of Natural Resources
Ontario
Surveys and Mapping Branch

Date
FEB. 9, 1980
National Topographic Series
Plan No.
M-189

REFERENCES

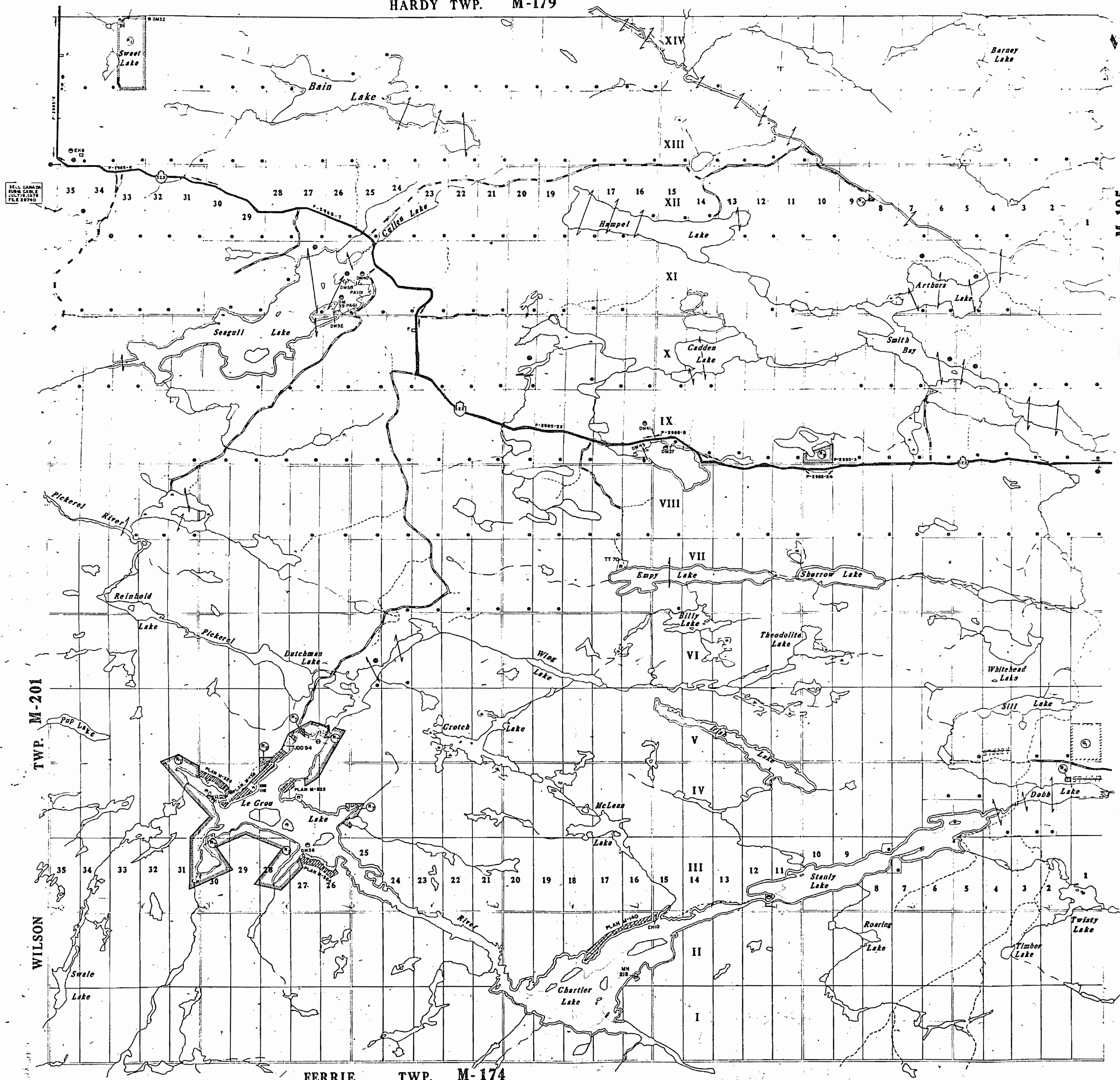
AREAS WITHDRAWN FROM DISPOSITION

Description	Order No.	Date	Disposition	File
M.N.R. RESERVE	WS/76	23/3/76	S.R.	86970
GARBAGE SITE		30/12/74	S.R.	160707
GARBAGE SITE		8/10/72	S.R.	188530
GARBAGE SITE		2/8/74	S.R.	160707
PUBLIC ACCESS		12/9/72		160707
PUBLIC ACCESS		12/9/72		160707
PUBLIC ACCESS		12/9/72		160707
LAKE DEVELOPMENT		18/4/69		179969

SAND and GRAVEL

M.T.C. GRAVEL PIT No. 4C-7 FILE 65865

HARDY TWP. M-179



TWP. M-201

WILSON

FERRIE TWP. M-174

REFERENCES

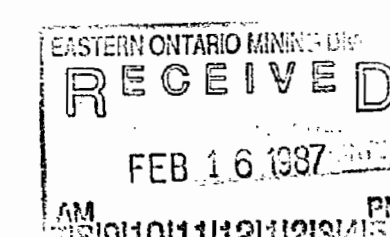
LEGEND

HIGHWAY AND ROUTE No.	
OTHER ROADS	
TRAILS	
SURVEYED LINES:	
TOWNSHIPS, BASE LINES, ETC.	
LOTS, MINING CLAIMS, PARCELS, ETC.	
UNSURVEYED LINES:	
LOT LINES	
PARCEL BOUNDARY	
MINING CLAIMS ETC.	
RAILWAY AND RIGHT OF WAY	
UTILITY LINES	
NON-PERENNIAL STREAM	
FLOODING OR FLOODING RIGHTS	
SUBDIVISION OR COMPOSITE PLAN	
RESERVATIONS	
ORIGINAL SHORELINE	
MARSH OR MUSKEG	
MINES	
TRAVERSE MONUMENT	

DISPOSITION OF CROWN LANDS

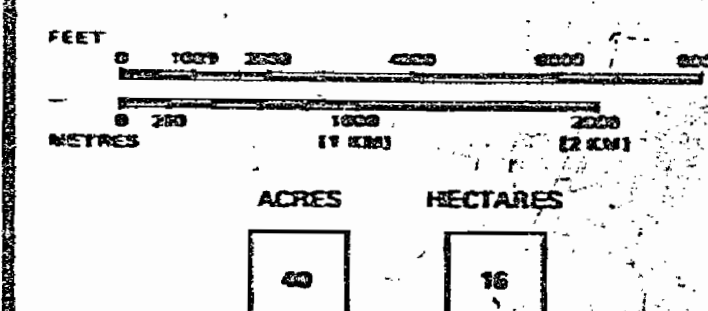
TYPE OF DOCUMENT	SYMBOL
PATENT, SURFACE & MINING RIGHTS	
" SURFACE RIGHTS ONLY	
" MINING RIGHTS ONLY	
LEASE, SURFACE & MINING RIGHTS	
" SURFACE RIGHTS ONLY	
" MINING RIGHTS ONLY	
LICENCE OF OCCUPATION	
ORDER-IN-COUNCIL	
RESERVATION	
CANCELLED	
SAND & GRAVEL	

NOTE: MINING RIGHTS IN PARCELS PATENTED PRIOR TO MAY 8, 1972, VESTED IN ORIGINAL PATENTEE BY THE PUBLIC LANDS ACT, R.S.O. 1970, CHAP. 302, SEC. 63, SUBSEC. 1.



EH 27 42R-8999

SCALE: 1 INCH = 40 CHAINS



TOWNSHIP OF
EAST MILLS
DISTRICT
NORTH BAY
N.E. REGION
PARRY SOUND
MINING DIVISION
SOUTHERN ONTARIO

Ministry of Natural Resources
Ontario
Surveys and Mapping Branch

Date: FEBRUARY, 1987
Plan No. **M-189**

National Topographic Series