

AREA OF
EAST OF
DE PENCIER TWP.

DISTRICT OF
COCHRANE

(PORCUPINE)
LARDER LAKE
MINING DIVISION

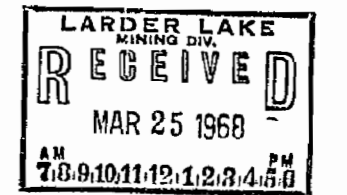
SCALE: 1-INCH = 40 CHAINS

LEGEND

PATENTED LAND	Ⓟ
CROWN LAND SALE	C.S.
LEASES	Ⓛ
LOCATED LAND	Loc
LICENSE OF OCCUPATION	L.O.
MINING RIGHTS ONLY	M.R.O.
SURFACE RIGHTS ONLY	S.R.O.
ROADS	—
IMPROVED ROADS	—
KING'S HIGHWAYS	—
RAILWAYS	—
POWER LINES	—
MARSH OR MUSKEG	—
MINES	Ⓜ
CANCELLED	C.

NOTES

400' Surface Rights Reservation around
all lakes and rivers.



South of Kiasco River Area - M.2948

*Exploratory
Licence
M.S.A. 20*

PLAN NO. M.2969

DEPARTMENT OF MINES

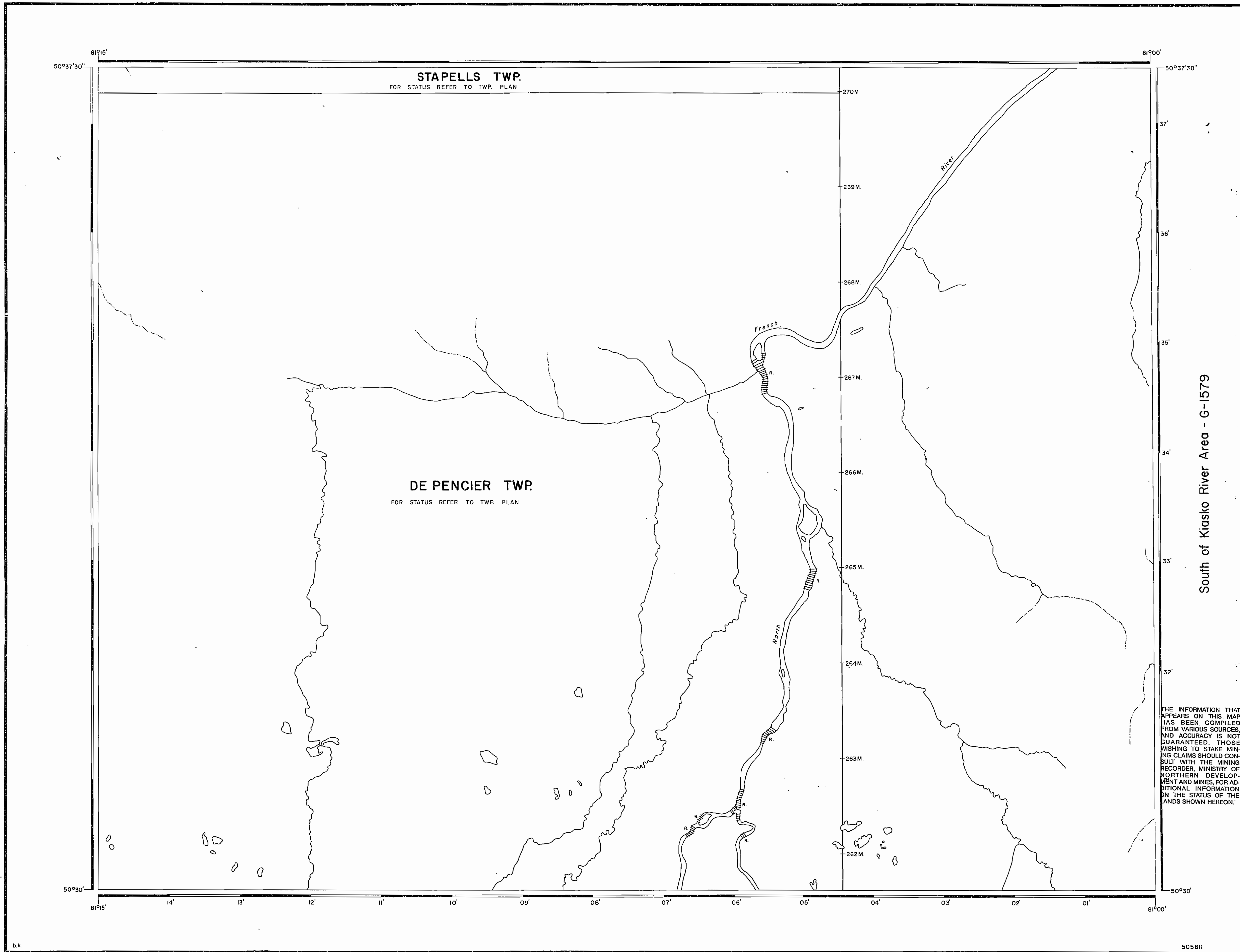
— ONTARIO —

G-1473

EAST OF DE PENCIER TWP

G-1473

TRIM LINE



REFERENCES

AREAS WITHDRAWN FROM DISPOSITION

M.R.O. - MINING RIGHTS ONLY
 S.R.O. - SURFACE RIGHTS ONLY
 M+S. - MINING AND SURFACE RIGHTS

Description	Order No.	Date	Disposition	File
REMOVED FROM SERVICE 92-OCT-02 Received Aug. 23 1983				

LEGEND

HIGHWAY AND ROUTE No.

OTHER ROADS

TRAILS

SURVEYED LINES:
 TOWNSHIPS, BASE LINES, ETC.

UNSURVEYED LINES:
 LOT LINES

PARCEL BOUNDARY

MINING CLAIMS ETC.

RAILWAY AND RIGHT OF WAY

UTILITY LINES

NON-PERENNIAL STREAM

FLOODING OR FLOODING RIGHTS

SUBDIVISION OR COMPOSITE PLAN

RESERVATIONS

ORIGINAL SHORELINE

MARSH OR MUSKEG

MINES

TRAVERSE MONUMENT

DISPOSITION OF CROWN LANDS

TYPE OF DOCUMENT	SYMBOL
PATENT, SURFACE & MINING RIGHTS	
" SURFACE RIGHTS ONLY	
" MINING RIGHTS ONLY	
LEASE, SURFACE & MINING RIGHTS	
" SURFACE RIGHTS ONLY	
" MINING RIGHTS ONLY	
LICENCE OF OCCUPATION	
ORDER-IN-COUNCIL	
RESERVATION	
CANCELLED	
SAND & GRAVEL	

NOTE: MINING RIGHTS IN PARCELS PATENTED PRIOR TO MAY 6, 1912, VESTED IN ORIGINAL PATENTEE BY THE PUBLIC LANDS ACT, R.S.O. 1970, CHAP. 380, SEC. 63, SUBSEC. 1.

SCALE: 1 INCH = 40 CHAINS

FEET 0 1000 2000 4000 6000 8000

METRES 0 200 1000 (1 KM) 2000 (2 KM)

TOWNSHIP

THE INFORMATION THAT APPEARS ON THIS MAP HAS BEEN COMPILED FROM VARIOUS SOURCES AND ACCURACY IS NOT GUARANTEED. THOSE WISHING TO STAKE MINING CLAIMS SHOULD CONSULT WITH THE MINING RECORDER, MINISTRY OF NORTHERN DEVELOPMENT AND MINES, FOR ADDITIONAL INFORMATION ON THE STATUS OF THE LANDS SHOWN HEREON.

AREA
EAST OF DE PENCIER TWP.
 M.N.R. ADMINISTRATIVE DISTRICT
MOOSENEE
 MINING DIVISION
PORCUPINE
 LAND TITLES / REGISTRY DIVISION
COCHRANE

Ministry of Natural Resources
 Land Management Branch
 Ontario

Date: NOVEMBER, 1982
 Number: **G-1473**

505811

TRIM LINE

EAST OF DE PENCIER TWP

G-1473

W 5000 M

EAST OF DE PENCIER TWP

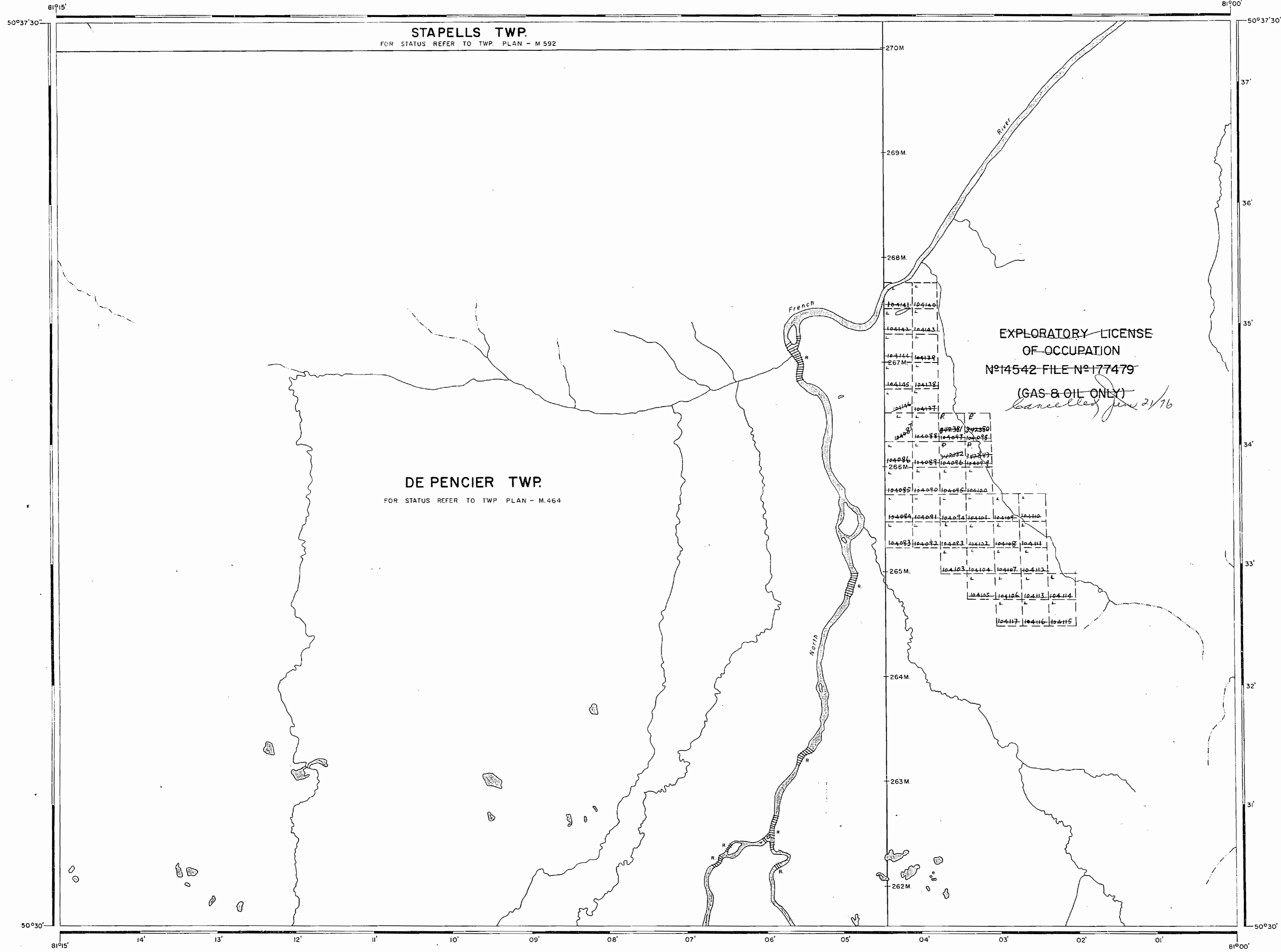
W 5000 M

W 5000 M

EAST OF DE PENCIER TWP

W 5000 M

TRIM LINE



AREA OF
**EAST OF
DE PENCIER TWP.**

DISTRICT OF
COCHRANE

PORCUPINE
MINING DIVISION

SCALE: 1-INCH = 40 CHAINS

LEGEND

PATENTED LAND	Ⓟ
CROWN LAND SALE	C.S.
LEASES	Ⓛ
LOCATED LAND	Loc.
LICENSE OF OCCUPATION	L.O.
MINING RIGHTS ONLY	M.R.O.
SURFACE RIGHTS ONLY	S.R.O.
ROADS	—
IMPROVED ROADS	—
KING'S HIGHWAYS	—
RAILWAYS	—
POWER LINES	—
MARSH OR MUSKEG	—
MINES	Ⓜ
CANCELLED	C.

NOTES

400' Surface Rights Reservation around
all lakes and rivers.

Replaced Aug. 23/83

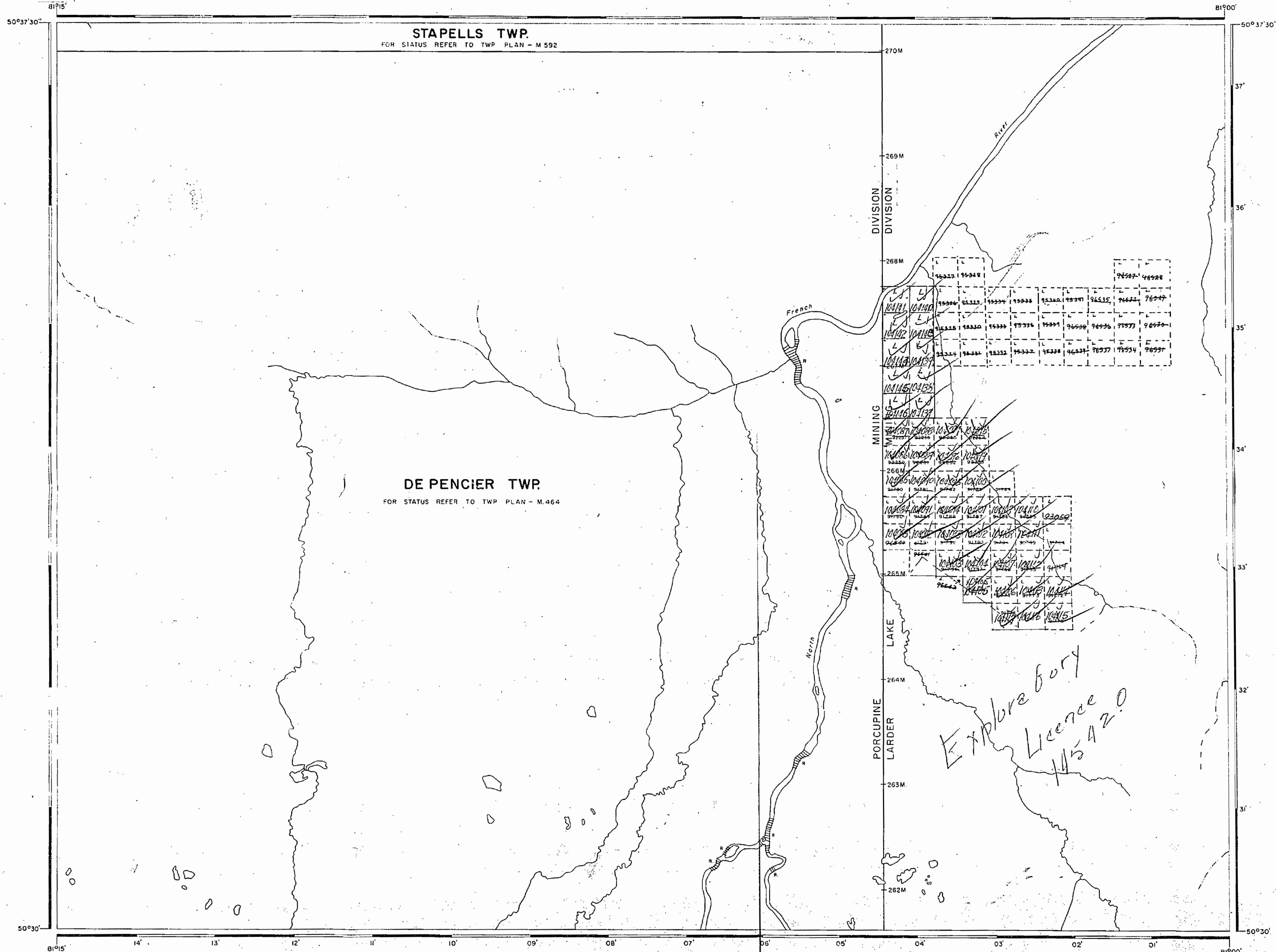
RECEIVED
OCT 20 1969
7:8 AM 10:11 PM 12:34:58

PLAN NO. **M.2969**

DEPARTMENT OF MINES
— ONTARIO —

South of Klasko River Area - M.2948

505811



AREA OF
**EAST OF
 DE PENCIER TWP.**
 DISTRICT OF
 COCHRANE
 (PORCUPINE)
 LARDER LAKE
 MINING DIVISION
 SCALE: 1-INCH = 40 CHAINS

LEGEND

PATENTED LAND	Ⓟ
CROWN LAND SALE	C.S.
LEASES	Ⓛ
LOCATED LAND	Loc.
LICENSE OF OCCUPATION	L.O.
MINING RIGHTS ONLY	M.R.O.
SURFACE RIGHTS ONLY	S.R.O.
ROADS	—
IMPROVED ROADS	—
KING'S HIGHWAYS	—
RAILWAYS	—
POWER LINES	—
MARSH OR MUSKEG	—
MINES	Ⓜ
CANCELLED	C.

NOTES
 400' Surface Rights Reservation around
 all lakes and rivers.

LARDER LAKE
 MINING DIV.
RECEIVED
 MAR 25 1968
 AM 7:8.9.10.11.12.1.2.3.4.5.6 PM
 A

PLAN NO. **M.2969**
 DEPARTMENT OF MINES
 — ONTARIO —

South of Kiasko River Area - M.2948

*Explore Bory
 Licence
 145 A 2.0*