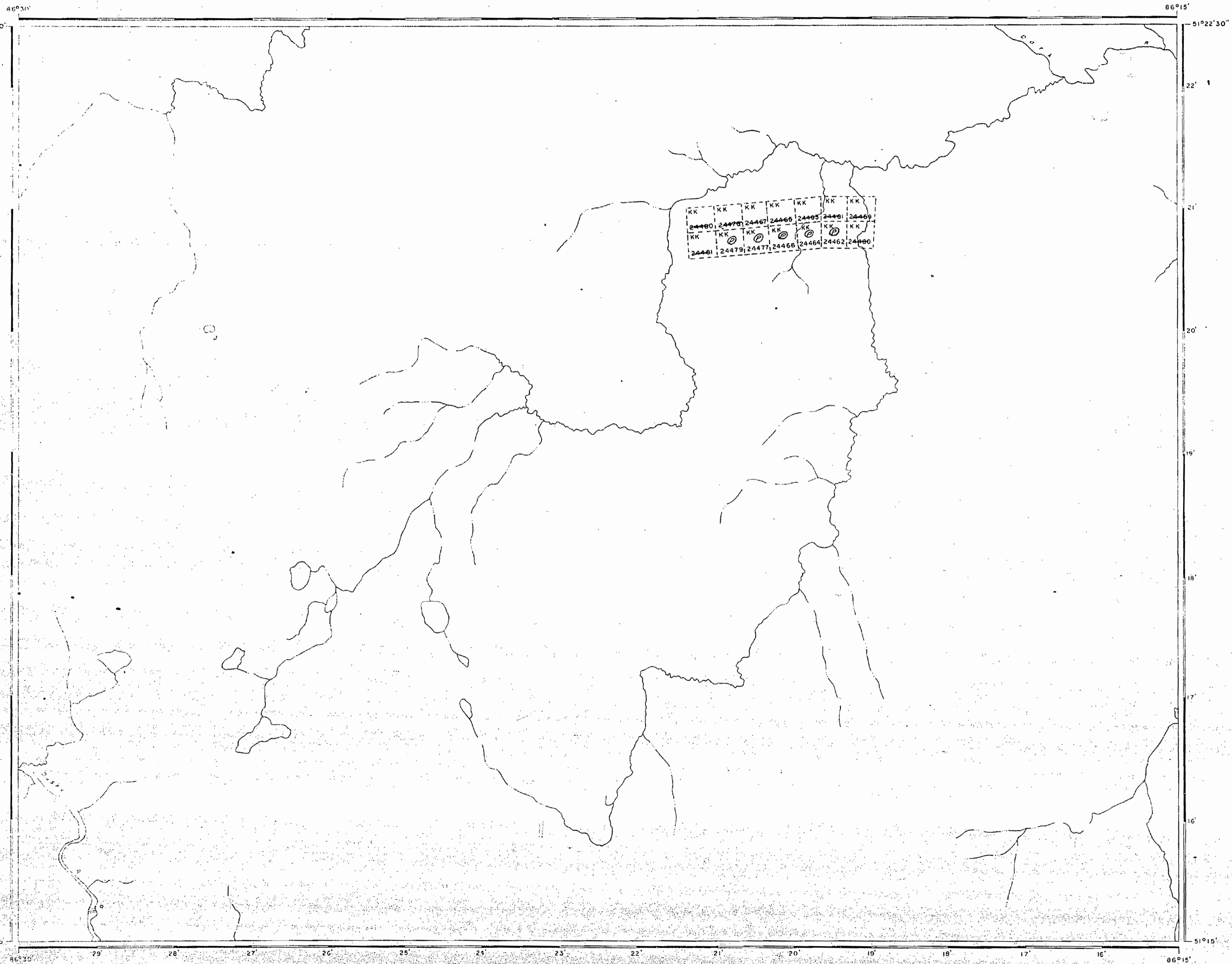


2827

W5857

DNEEA to EARL
Dusey River M. 2825



AREA
**EAST OF
 DUSEY RIVER**
 DISTRICT OF
 COCHRANE
 KOWKASH
 MINING DIVISION
 SCALE: 1-INCH = 40 CHAINS

LEGEND

PATENTED LAND	Ⓟ
CROWN LAND SALE	C.S.
LEASES	Ⓞ
LOCATED LAND	Loc.
LICENSE OF OCCUPATION	L.O.
MINING RIGHTS ONLY	M.R.O.
SURFACE RIGHTS ONLY	S.R.O.
ROADS	—
IMPROVED ROADS	—
KING'S HIGHWAYS	—
RAILWAYS	—
POWER LINES	—
MARSH OR MUSKEG	—
MINES	Ⓧ
CANCELLED	c.

NOTES
 400' Surface Rights reservation around all
 Lakes & Rivers

DATE OF ISSUE
 AUG 1 1963

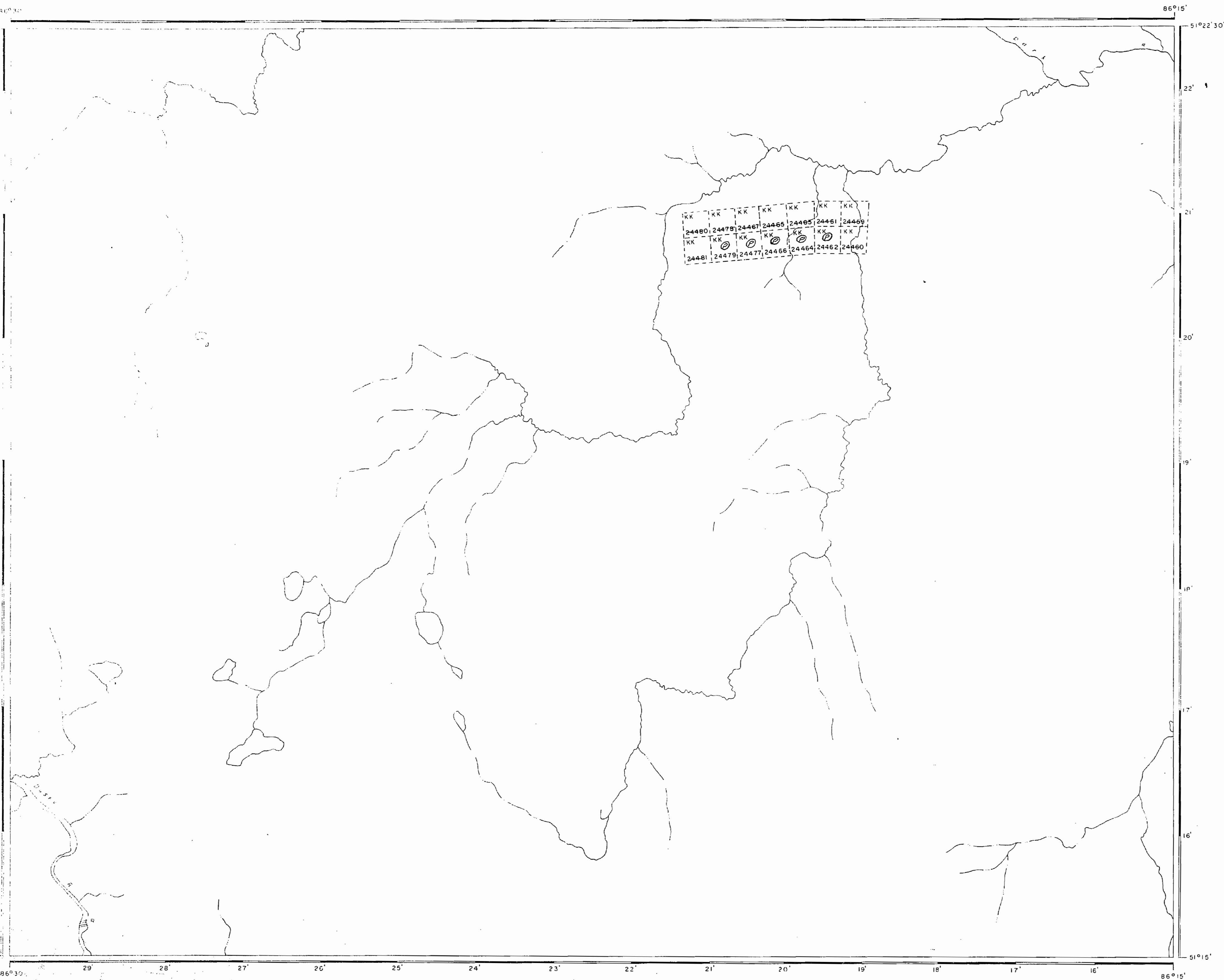
1963

PLAN NO. **M. 2827**

DEPARTMENT OF MINES
 — ONTARIO —

10853

DUSEY RIVER M. 2825



AREA
**EAST OF
 DUSEY RIVER**
 DISTRICT OF
 COCHRANE
 KOWKASH
 MINING DIVISION
 SCALE: 1-INCH = 40 CHAINS

LEGEND

PATENTED LAND	⊙
CROWN LAND SALE	C.S.
LEASES	Ⓛ
LOCATED LAND	Loc.
LICENSE OF OCCUPATION	L.O.
MINING RIGHTS ONLY	M.R.O.
SURFACE RIGHTS ONLY	S.R.O.
ROADS	— — — — —
IMPROVED ROADS	— — — — —
KING'S HIGHWAYS	— — — — —
RAILWAYS	— — — — —
POWER LINES	— — — — —
MARSH OR MUSKEG	⊙
MINES	⊙
CANCELLED	c.

NOTES
 400' Surface Rights reservation around all
 Lakes & Rivers

DATE OF ISSUE
 AUG 1 1963

2827

1963

1

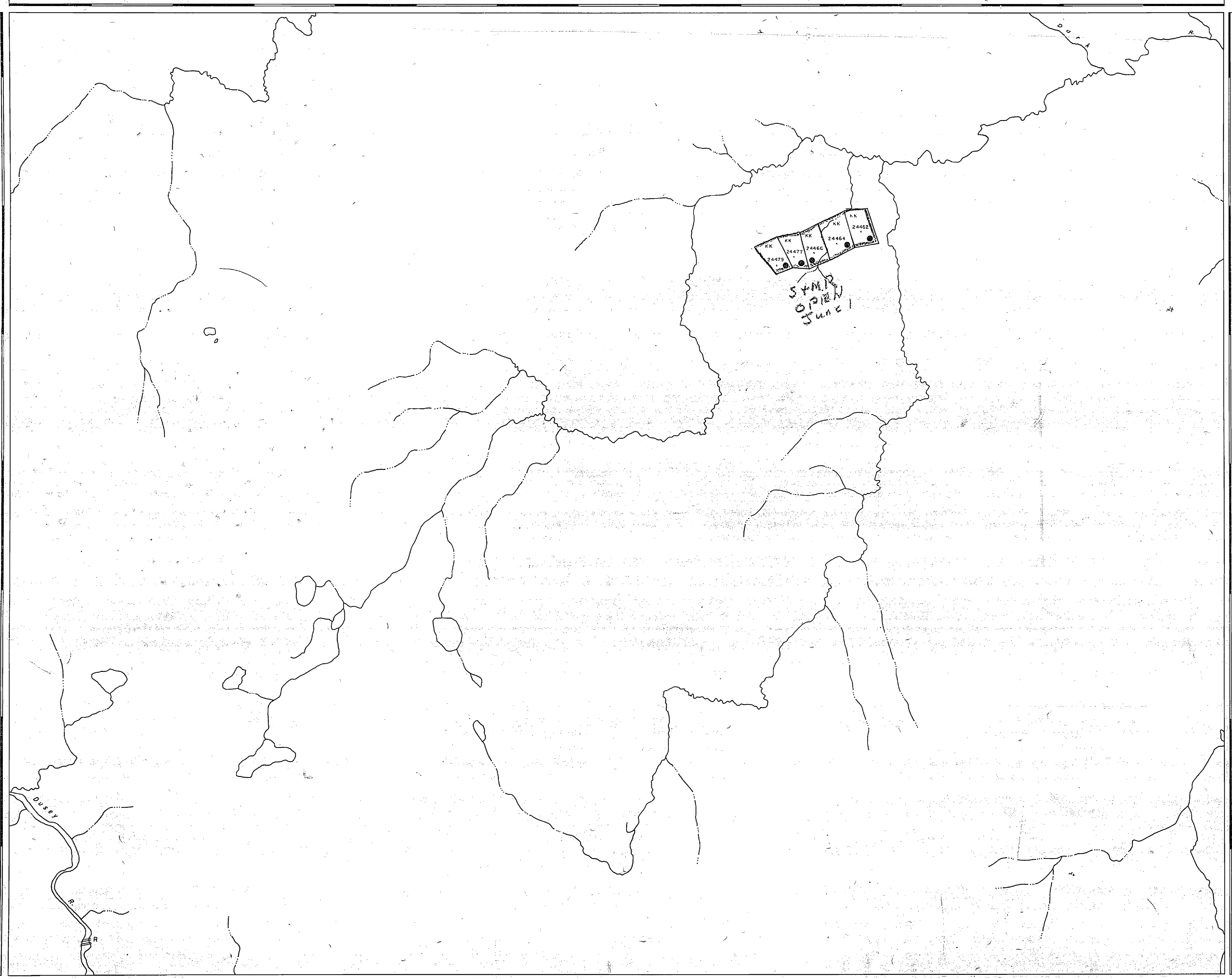
PLAN NO. M. 2827

DEPARTMENT OF MINES
 — ONTARIO —

TRELOAR LAKE G-433

DUSEY RIVER G-230

ELSBURY LAKE G-243



5 KM. OPEN SPACE

LEGEND

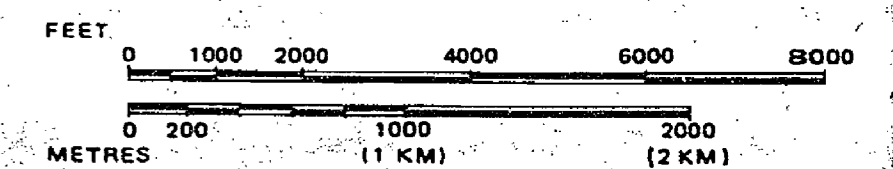
- HIGHWAY AND ROUTE No.
- OTHER ROADS
- TRAILS
- SURVEYED LINES:
 - TOWNSHIPS, BASE LINES, ETC.
 - LOTS, MINING CLAIMS, PARCELS, ETC.
- UNSURVEYED LINES:
 - LOT LINES
 - PARCEL BOUNDARY
 - MINING CLAIMS ETC.
- RAILWAY AND RIGHT OF WAY
- UTILITY LINES
- NON-PERENNIAL STREAM
- FLOODING OR FLOODING RIGHTS
- SUBDIVISION OR COMPOSITE PLAN RESERVATIONS
- ORIGINAL SHORELINE
- MARSH OR MUSKEG
- MINES
- TRAVERSE MONUMENT

DISPOSITION OF CROWN LANDS

TYPE OF DOCUMENT	SYMBOL
PATENT, SURFACE & MINING RIGHTS	
" SURFACE RIGHTS ONLY	
" MINING RIGHTS ONLY	
LEASE, SURFACE & MINING RIGHTS	
" SURFACE RIGHTS ONLY	
" MINING RIGHTS ONLY	
LICENCE OF OCCUPATION	
ORDER-IN-COUNCIL	
RESERVATION	
CANCELLED	
SAND & GRAVEL	

NOTE: MINING RIGHTS IN PARCELS PATENTED PRIOR TO MAY 6, 1913, VESTED IN ORIGINAL PATENTEE BY THE PUBLIC LANDS ACT, R.S.O. 1970, CHAP. 380, SEC. 63, SUBSEC. 1.

SCALE: 1 INCH = 40 CHAINS



THE INFORMATION THAT APPEARS ON THIS MAP HAS BEEN COMPILED FROM VARIOUS SOURCES AND ACCURACY IS NOT GUARANTEED. THOSE WISHING TO STAKE MINING CLAIMS SHOULD CONSULT WITH THE MINING RECORDER, MINISTRY OF NORTHERN DEVELOPMENT AND MINES, FOR ADDITIONAL INFORMATION ON THE STATUS OF THE LANDS SHOWN HEREON.

AREA **EAST OF DUSEY RIVER**
 M.N.R. ADMINISTRATIVE DISTRICT **GERALDTON**
 MINING DIVISION **PORCUPINE**
 LAND TITLES / REGISTRY DIVISION **COCHRANE**

Ministry of Natural Resources
 Land Management Branch
 Ontario

OCTOBER 22, 1981
 Date September 1981 Number

G-234

DUSEY RIVER EAST PART G-231