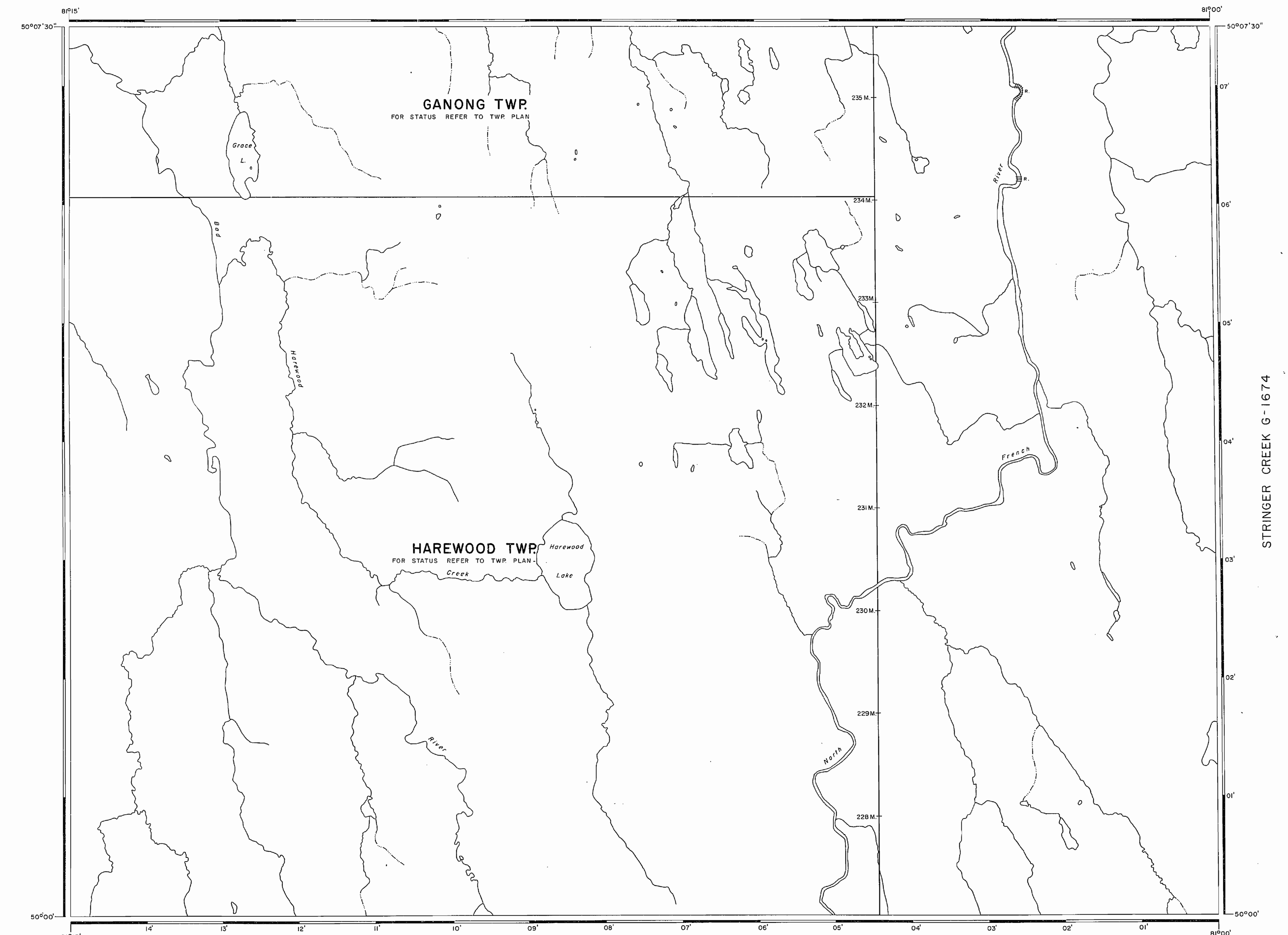


G-1631 EAST OF HAREWOOD TWP G-1631

EAST OF GANONG TWP G-1630



GANONG TWP.  
FOR STATUS REFER TO TWP PLAN

HAREWOOD TWP.  
FOR STATUS REFER TO TWP PLAN

ST DENNIS LAKE G-1668

REFERENCES

AREAS WITHDRAWN FROM DISPOSITION

M.R.O. - MINING RIGHTS ONLY  
S.R.O. - SURFACE RIGHTS ONLY  
M.+S. - MINING AND SURFACE RIGHTS

Description	Order No.	Date	Disposition	File
<i>Removed From Service 92-OCT-02 1888</i>				

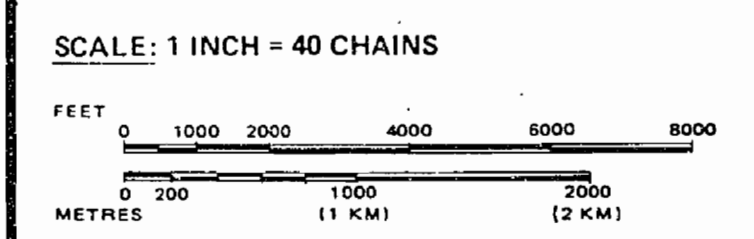
LEGEND

HIGHWAY AND ROUTE No.	
OTHER ROADS	
TRAILS	
SURVEYED LINES:	
TOWNSHIPS, BASE LINES, ETC.	
LOTS, MINING CLAIMS, PARCELS, ETC.	
UNSURVEYED LINES:	
LOT LINES	
PARCEL BOUNDARY	
MINING CLAIMS ETC.	
RAILWAY AND RIGHT OF WAY	
UTILITY LINES	
NON-PERENNIAL STREAM	
FLOODING OR FLOODING RIGHTS	
SUBDIVISION OR COMPOSITE PLAN	
RESERVATIONS	
ORIGINAL SHORELINE	
MARSH OR MUSKEG	
MINES	
TRAVERSE MONUMENT	

DISPOSITION OF CROWN LANDS

TYPE OF DOCUMENT	SYMBOL
PATENT, SURFACE & MINING RIGHTS	
" SURFACE RIGHTS ONLY	
" MINING RIGHTS ONLY	
LEASE, SURFACE & MINING RIGHTS	
" SURFACE RIGHTS ONLY	
" MINING RIGHTS ONLY	
LICENCE OF OCCUPATION	
ORDER-IN-COUNCIL	
RESERVATION	
CANCELLED	
SAND & GRAVEL	

NOTE: MINING RIGHTS IN PARCELS PATENTED PRIOR TO MAY 6, 1913, VESTED IN ORIGINAL PATENTEE BY THE PUBLIC LANDS ACT, R.S.O. 1970, CHAP. 380, SEC. 63, SUBSEC. 1.



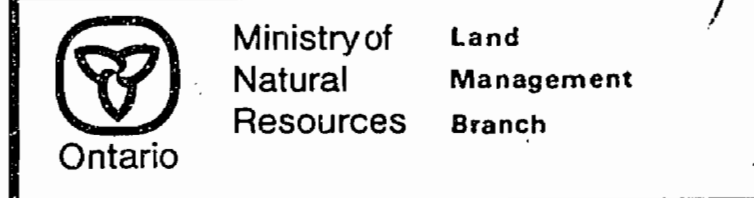
AREA

**EAST OF HAREWOOD TWP**

M.N.R. ADMINISTRATIVE DISTRICT  
**COCHRANE**

MINING DIVISION  
**PORCUPINE**

LAND TITLES / REGISTRY DIVISION  
**COCHRANE**



Date: DECEMBER 1982

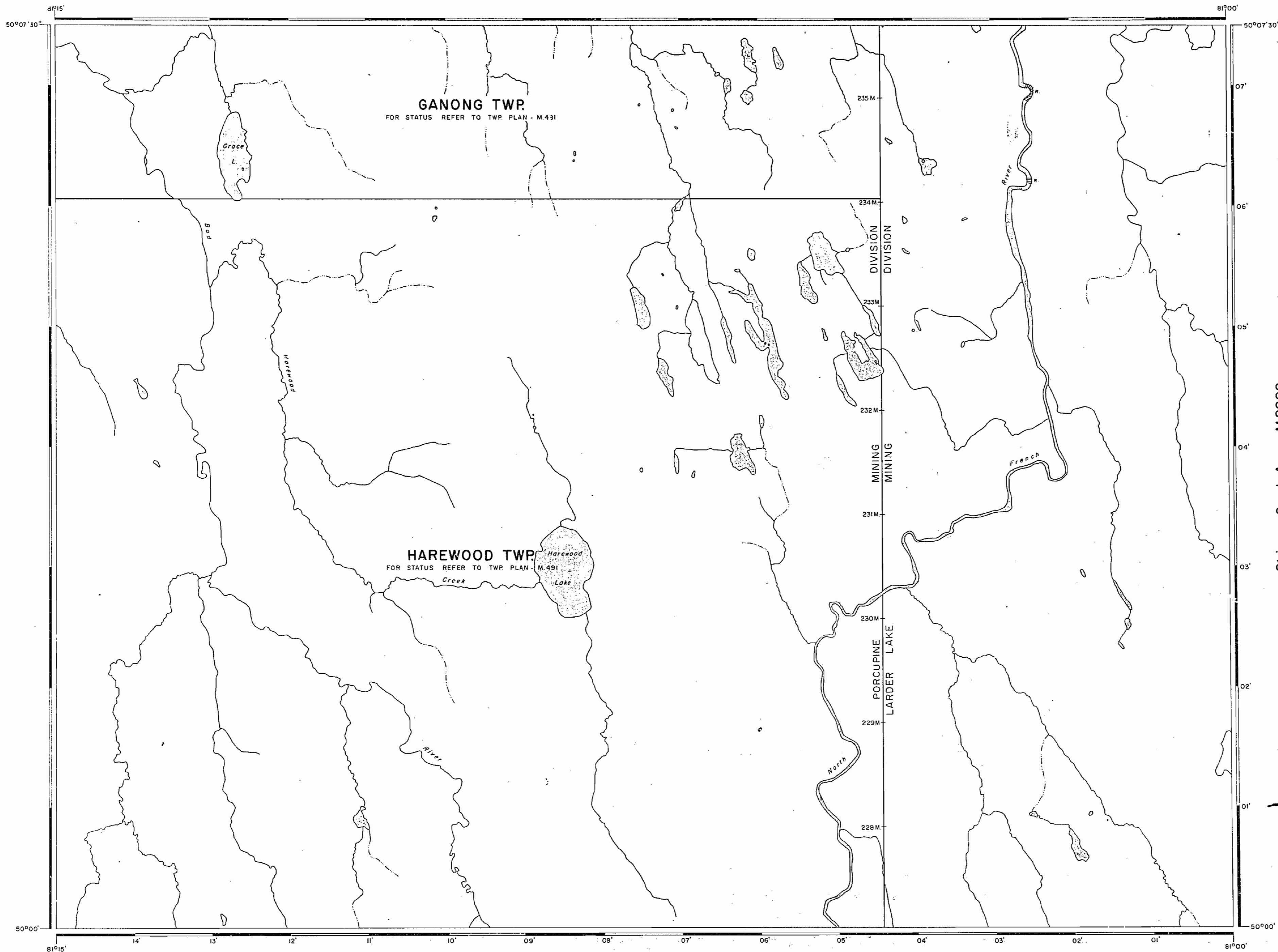
Number: **G-1631**

THE INFORMATION THAT APPEARS ON THIS MAP HAS BEEN COMPILED FROM VARIOUS SOURCES, AND ACCURACY IS NOT GUARANTEED. THOSE WISHING TO STAKE MINING CLAIMS SHOULD CONSULT WITH THE MINING RECORDER, MINISTRY OF NORTHERN DEVELOPMENT AND MINES, FOR ADDITIONAL INFORMATION ON THE STATUS OF THE LANDS SHOWN HEREON.

STRINGER CREEK G-1674

501811

East of Ganong Twp. - M.2989



AREA OF

**EAST OF  
HAREWOOD TWP.**

DISTRICT OF  
COCHRANE

(PORCUPINE)  
~~LARDER LAKE~~  
MINING DIVISION

SCALE: 1-INCH = 40 CHAINS

**LEGEND**

PATENTED LAND	(P)
CROWN LAND SALE	C.S.
LEASES	(L)
LOCATED LAND	Loc.
LICENSE OF OCCUPATION	L.O.
MINING RIGHTS ONLY	M.R.O.
SURFACE RIGHTS ONLY	S.R.O.
ROADS	—
IMPROVED ROADS	—
KING'S HIGHWAYS	—
RAILWAYS	—
POWER LINES	—
MARSH OR MUSKEG	—
MINES	—
CANCELLED	C.

**NOTES**

400' Surface Rights Reservation around  
all lakes and rivers.

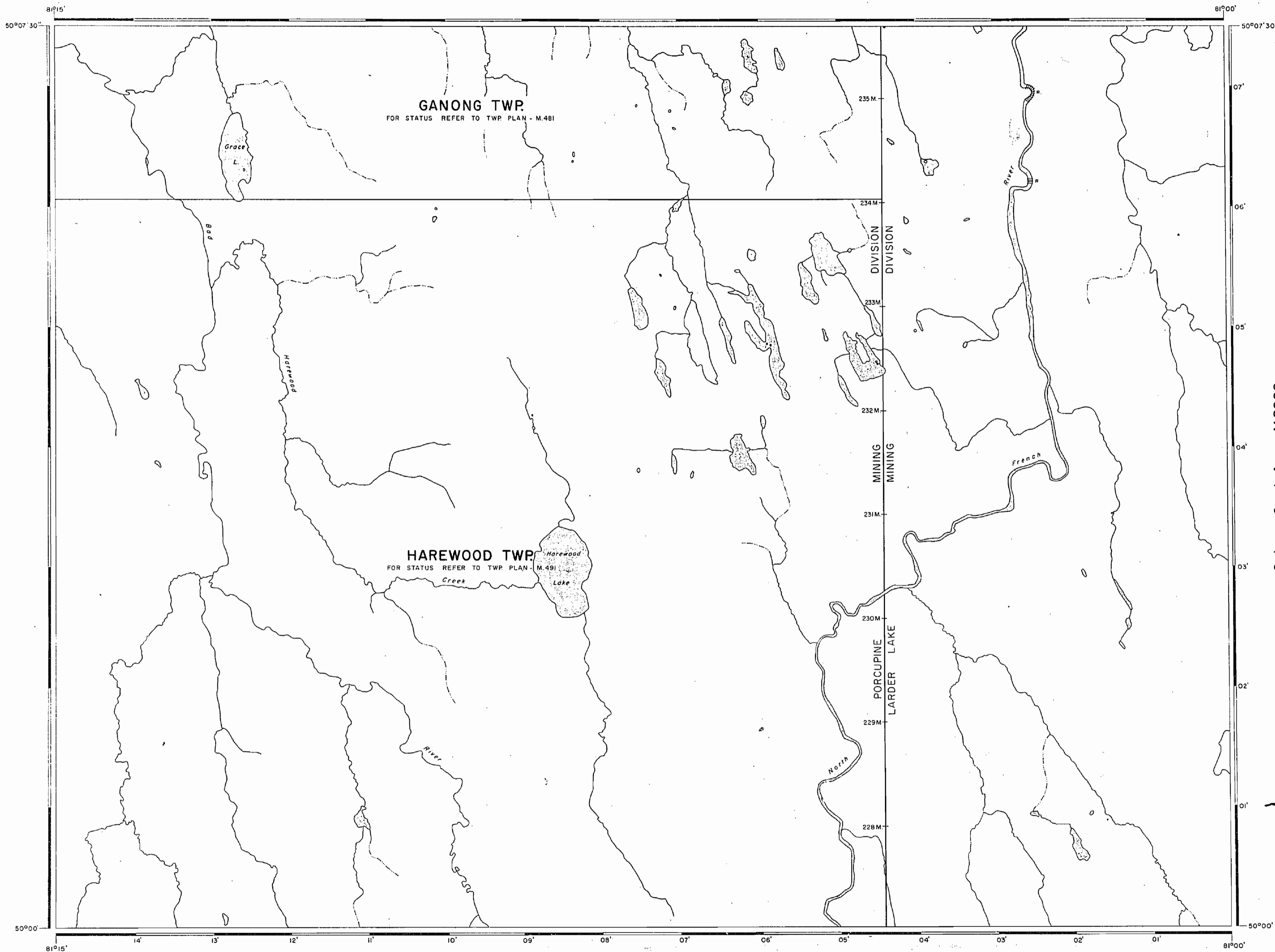
MICROFILM

D 1 JAN 1984

PLAN NO. **M.2990**

DEPARTMENT OF MINES  
— ONTARIO —

East of Ganong Twp. - M.2989



AREA OF

**EAST OF  
HAREWOOD TWP.**

DISTRICT OF  
COCHRANE

(PORCUPINE)  
~~LARGER LAKE~~  
MINING DIVISION

SCALE: 1-INCH = 40 CHAINS

**LEGEND**

PATENTED LAND	⊙
CROWN LAND SALE	C.S.
LEASES	⓪
LOCATED LAND	Loc.
LICENSE OF OCCUPATION	L.O.
MINING RIGHTS ONLY	M.R.O.
SURFACE RIGHTS ONLY	S.R.O.
ROADS	—
IMPROVED ROADS	—
KING'S HIGHWAYS	—
RAILWAYS	—
POWER LINES	—
MARSH OR MUSKEG	—
MINES	⋈
CANCELLED	C.

**NOTES**

400' Surface Rights Reservation around  
all lakes and rivers.

MICROFILM

0 1 JAN 1984

Stringer Creek Area - M.2992

PLAN NO. **M.2990**

DEPARTMENT OF MINES  
— ONTARIO —