

W5252

EAST OF LEWERS TWP

W5252

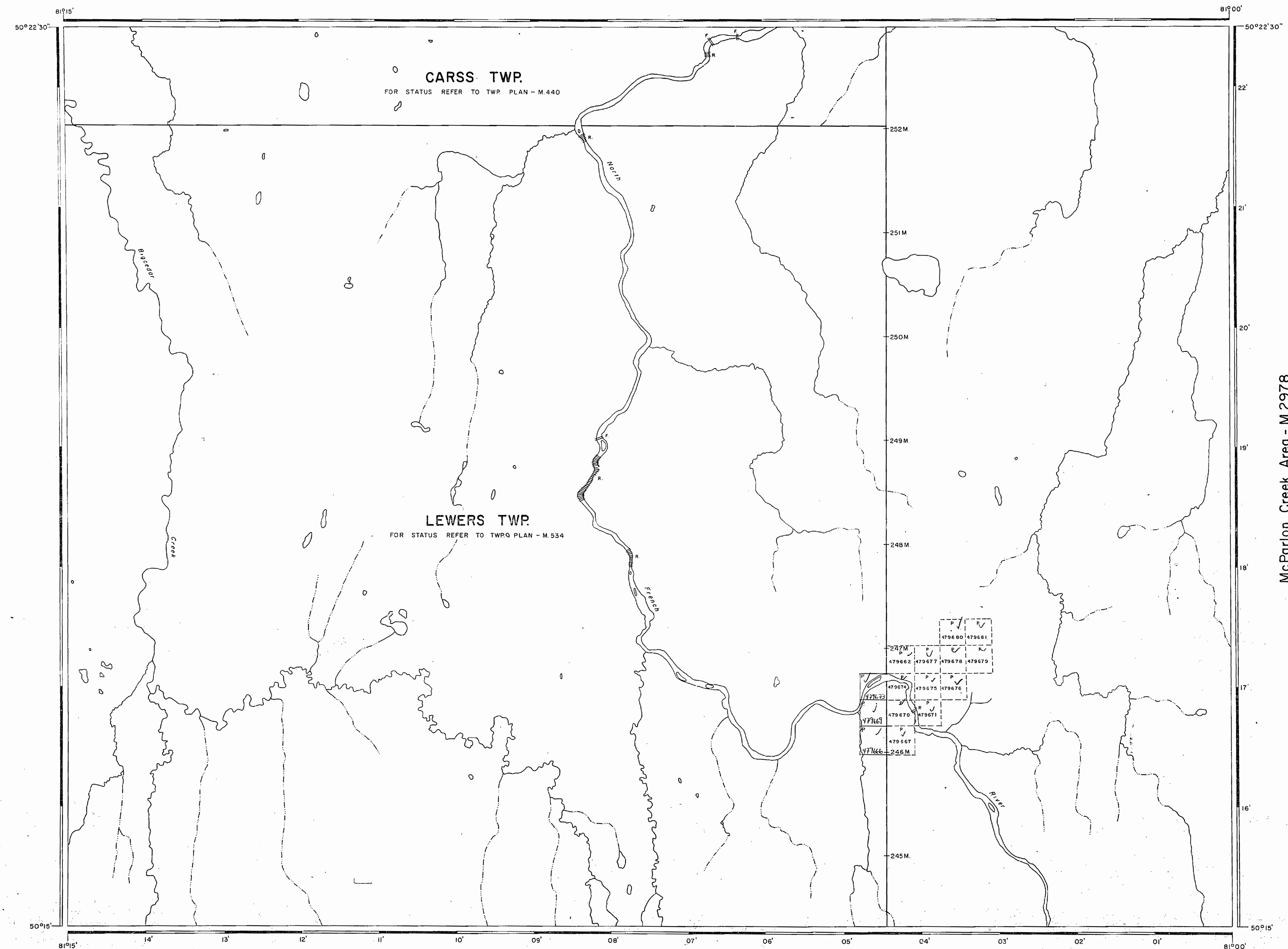
W5252

EAST OF LEWERS TWP

W5252

TRIM LINE

East of Carss Twp. - M.2974



East of Ganong Twp. - M.2989

AREA OF
EAST OF LEWERS TWP.
 DISTRICT OF COCHRANE
 PORCUPINE MINING DIVISION
 SCALE: 1-INCH = 40 CHAINS

LEGEND

PATENTED LAND	Ⓢ
CROWN LAND SALE	Ⓢ
LEASES	Ⓢ
LOCATED LAND	Ⓢ
LICENSE OF OCCUPATION	Ⓢ
MINING RIGHTS ONLY	Ⓢ
SURFACE RIGHTS ONLY	Ⓢ
ROADS	—
IMPROVED ROADS	—
KING'S HIGHWAYS	—
RAILWAYS	—
POWER LINES	—
MARSH OR MUSKEG	—
MINES	—
CANCELLED	—

NOTES

400' Surface Rights Reservation around all lakes and rivers.

McParlon Creek Area - M.2978

Replaced by 18183
Received Oct. 14/80
 NATIONAL TOPOGRAPHIC SERIES 4216

PLAN NO. M.2975
 ONTARIO
 MINISTRY OF NATURAL RESOURCES
 SURVEYS AND MAPPING BRANCH

503811

TRIM LINE

G-1633

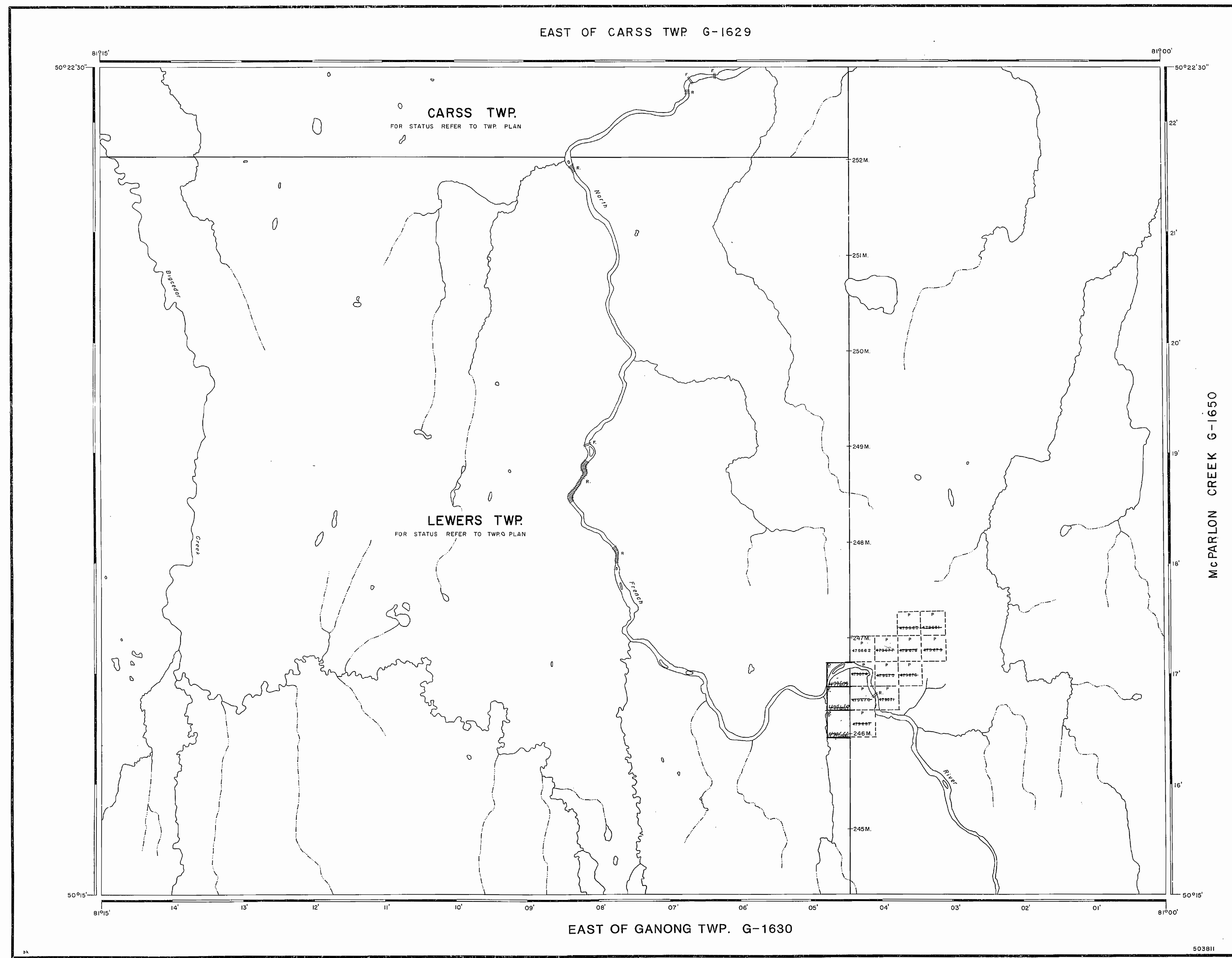
EAST OF LEWERS TWP

E391-2

TRIM LINE

1033

TWI CREAM TO 1041



EAST OF CARSS TWP G-1629

CARSS TWP.
FOR STATUS REFER TO TWP PLAN

LEWERS TWP.
FOR STATUS REFER TO TWP PLAN

EAST OF GANONG TWP. G-1630

McPARLON CREEK G-1650

503811

REFERENCES

AREAS WITHDRAWN FROM DISPOSITION

M.R.O. - MINING RIGHTS ONLY
S.R.O. - SURFACE RIGHTS ONLY
M.+S. - MINING AND SURFACE RIGHTS

Description	Order No.	Date	Disposition	File
<i>Removed From Service 92 OCT-02 Received Aug 18 183</i>				

LEGEND

HIGHWAY AND ROUTE No.	
OTHER ROADS	
TRAILS	
SURVEYED LINES:	
TOWNSHIPS, BASE LINES, ETC.	
LOTS, MINING CLAIMS, PARCELS, ETC.	
UNSURVEYED LINES:	
LOT LINES	
PARCEL BOUNDARY	
MINING CLAIMS ETC.	
RAILWAY AND RIGHT OF WAY	
UTILITY LINES	
NON-PERENNIAL STREAM	
FLOODING OR FLOODING RIGHTS	
SUBDIVISION OR COMPOSITE PLAN	
RESERVATIONS	
ORIGINAL SHORELINE	
MARSH OR MUSKEG	
MINES	
TRAVERSE MONUMENT	

DISPOSITION OF CROWN LANDS

TYPE OF DOCUMENT	SYMBOL
PATENT, SURFACE & MINING RIGHTS	
" SURFACE RIGHTS ONLY	
" MINING RIGHTS ONLY	
LEASE, SURFACE & MINING RIGHTS	
" SURFACE RIGHTS ONLY	
" MINING RIGHTS ONLY	
LICENCE OF OCCUPATION	
ORDER-IN-COUNCIL	
RESERVATION	
CANCELLED	
SAND & GRAVEL	

NOTE: MINING RIGHTS IN PARCELS PATENTED PRIOR TO MAY 6, 1912, VESTED IN ORIGINAL PATENTEES BY THE PUBLIC LANDS ACT, R.S.O. 1970, CHAP. 380, SEC. 63, SUBSEC. 1.

SCALE: 1 INCH = 40 CHAINS

FEET 0 1000 2000 4000 6000 8000
METRES 0 200 1000 2000 (1 KM) (2 KM)

AREA

EAST OF LEWERS TWP.

M.N.R. ADMINISTRATIVE DISTRICT
COCHRANE

MINING DIVISION
PORCUPINE

LAND TITLES / REGISTRY DIVISION
COCHRANE

Ministry of Natural Resources Land Management Branch

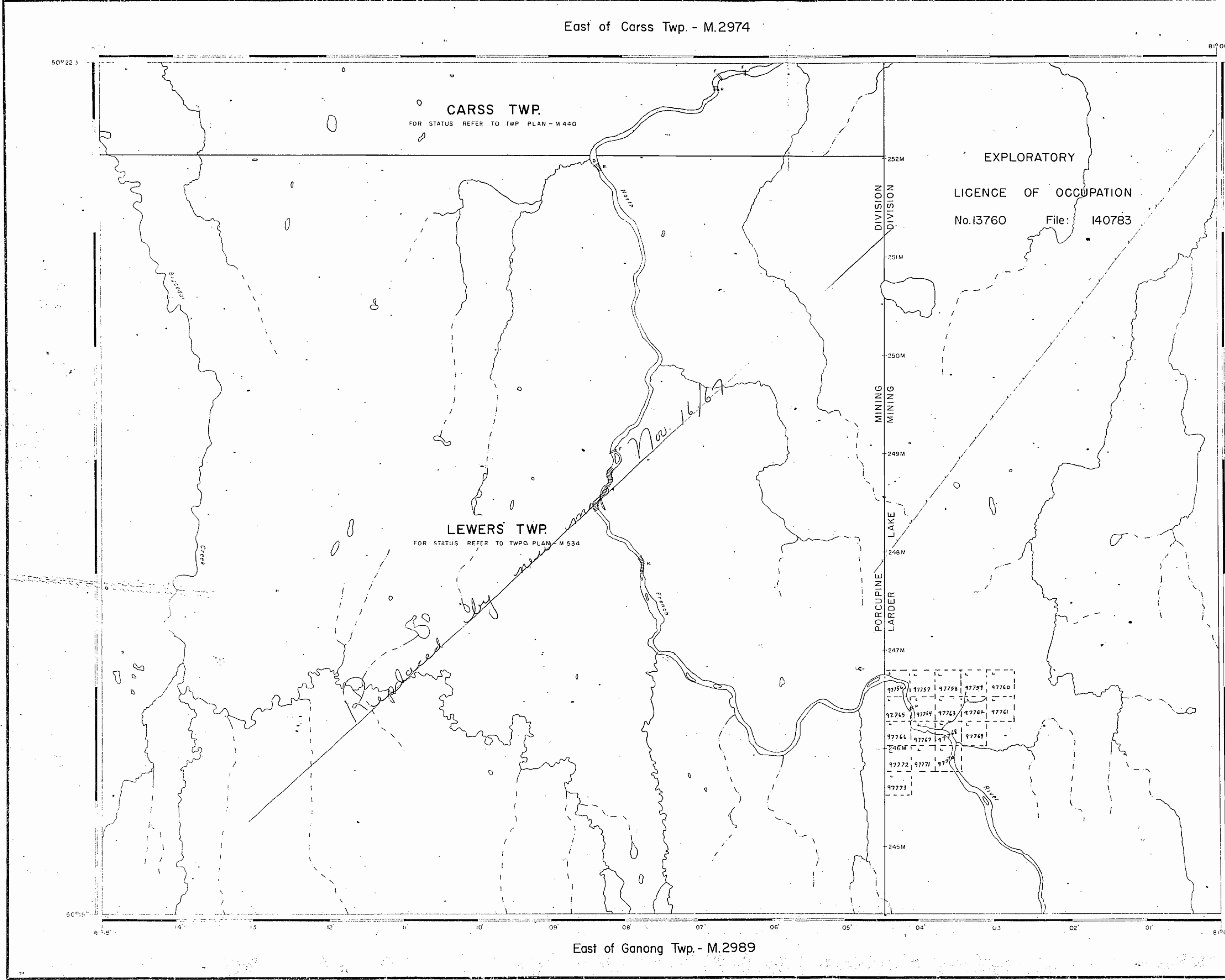
Date: DECEMBER 1982 Number: **G-1633**

M 5212

2975

EAST OF LEWERS TWP

2925 M



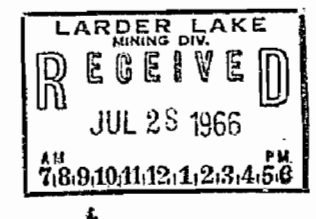
AREA OF
EAST OF LEWERS TWP.
DISTRICT OF COCHRANE
(PORCUPINE)
LARDEE LAKE
MINING DIVISION
SCALE: 1-INCH = 40 CHAINS

LEGEND

PATENTED LAND	⊙
CROWN LAND SALE	C.S.
LEASES	⊙
LOCATED LAND	Loc
LICENCE OF OCCUPATION	LO
MINING RIGHTS ONLY	MRO
SURFACE RIGHTS ONLY	SRO
ROADS	—
IMPROVED ROADS	—
KING'S HIGHWAYS	—
RAILWAYS	—
POWER LINES	—
MARSH OR MUSKEG	—
MINES	✕
CANCELLED	c.

NOTES

400' Surface Rights Reservation around all lakes and rivers.



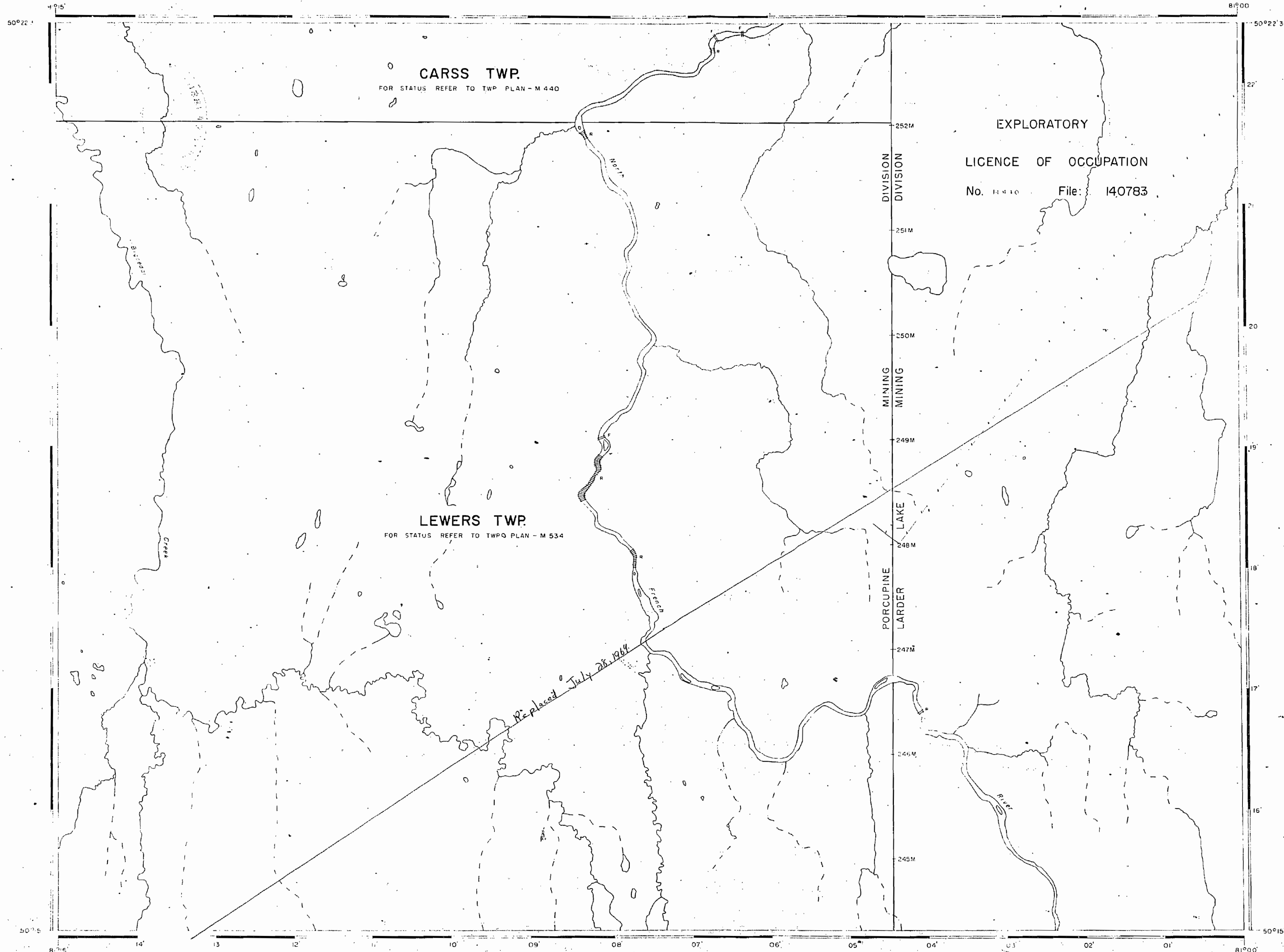
PLAN NO. **M.2975**
DEPARTMENT OF MINES
— ONTARIO —

M 5212

EAST OF LEWERS TWP

2925 M

East of Carss Twp. - M.2974



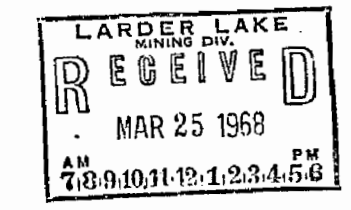
AREA OF
EAST OF LEWERS TWP.
 DISTRICT OF COCHRANE
 (PORCUPINE) LARDER LAKE MINING DIVISION
 SCALE: 1-INCH = 40 CHAINS

LEGEND

PATENTED LAND	Ⓟ
CROWN LAND SALE	C.S
LEASES	Ⓞ
LOCATED LAND	Loc
LICENSE OF OCCUPATION	L.O
MINING RIGHTS ONLY	M.R.O
SURFACE RIGHTS ONLY	S.R.O
ROADS	—
IMPROVED ROADS	—
KING'S HIGHWAYS	—
RAILWAYS	—
POWER LINES	—
MARSH OR MUSKEG	—
MINES	✕
CANCELLED	C.

NOTES
 400' Surface Rights Reservation around all lakes and rivers.

McParlon Creek Area - M.2978

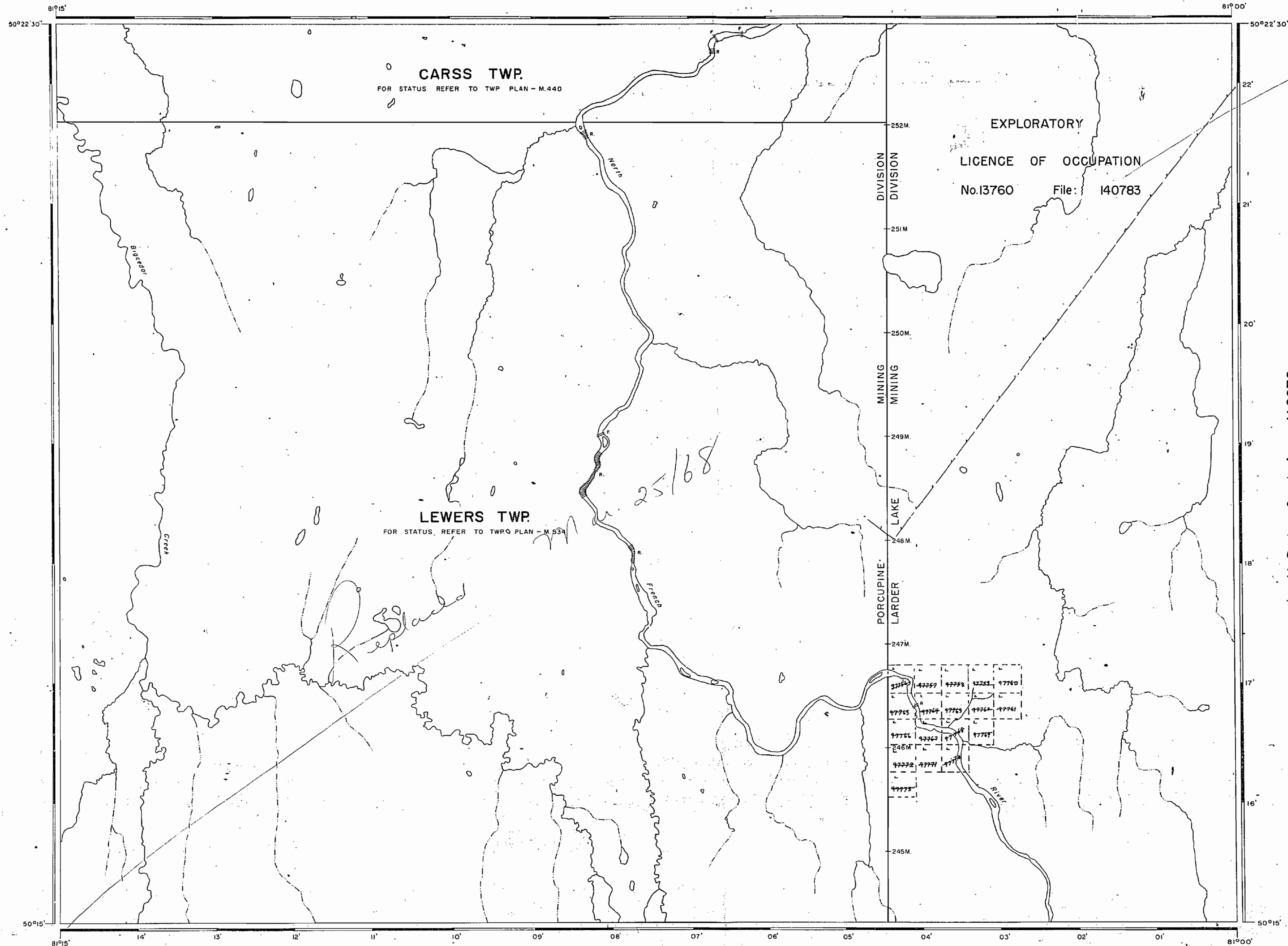


PLAN NO. **M.2975**

DEPARTMENT OF MINES
— ONTARIO —

East of Ganong Twp. - M.2989

East of Carss Twp. - M.2974



AREA OF
EAST OF LEWERS TWP.

DISTRICT OF COCHRANE

(PORCUPINE)
LARDER LAKE
MINING DIVISION

SCALE: 1-INCH = 40 CHAINS

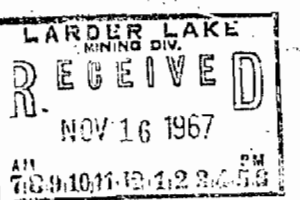
LEGEND

- PATENTED LAND Ⓢ
- CROWN LAND SALE C.S.
- LEASES Ⓛ
- LOCATED LAND Loc.
- LICENSE OF OCCUPATION L.O.
- MINING RIGHTS ONLY M.R.O.
- SURFACE RIGHTS ONLY S.R.O.
- ROADS —
- IMPROVED ROADS —
- KING'S HIGHWAYS —
- RAILWAYS —
- POWER LINES —
- MARSH OR MUSKEG —
- MINES Ⓜ
- CANCELLED c.

NOTES

400' Surface Rights Reservation around all lakes and rivers.

McParlon Creek Area - M.2978



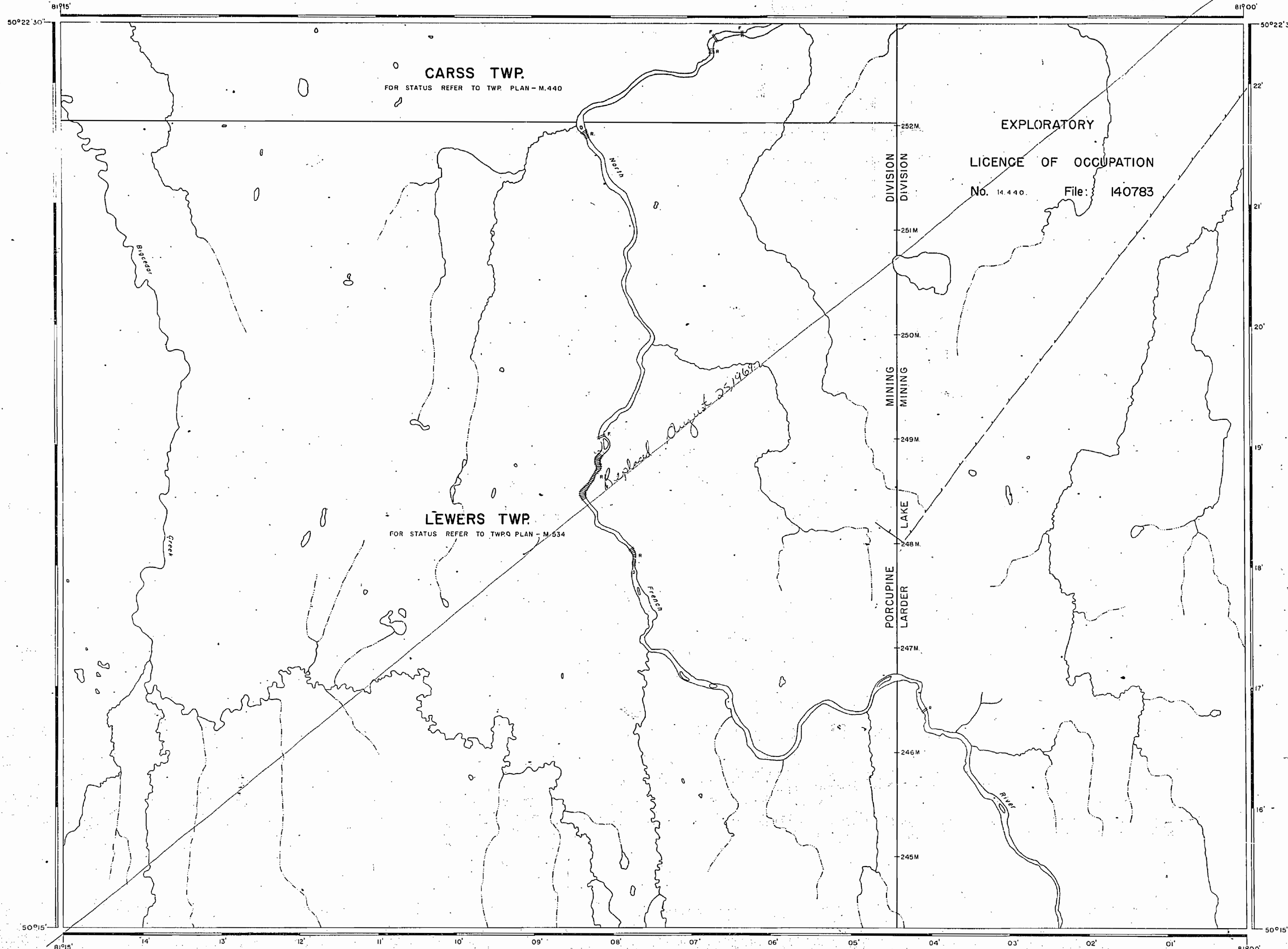
PLAN NO. **M.2975**

DEPARTMENT OF MINES

— ONTARIO —

East of Ganong Twp. - M.2989

East of Carss Twp. - M.2974



AREA OF

EAST OF LEWERS TWP.

DISTRICT OF COCHRANE

(PORCUPINE)
LARDER LAKE
MINING DIVISION

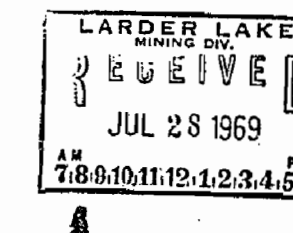
SCALE: 1-INCH = 40 CHAINS

LEGEND

PATENTED LAND	⊙
CROWN LAND SALE LEASES	⊙
LOCATED LAND	⊙
LICENCE OF OCCUPATION	L.O.
MINING RIGHTS ONLY	M.R.O.
SURFACE RIGHTS ONLY	S.R.O.
ROADS	—
IMPROVED ROADS	—
KING'S HIGHWAYS	—
RAILWAYS	—
POWER LINES	—
MARSH OR MUSKEG	—
MINES	⊙
CANCELLED	⊙

NOTES

400' Surface Rights Reservation around all lakes and rivers.



McParion Creek Area - M.2978

PLAN NO. M.2975

DEPARTMENT OF MINES
— ONTARIO —

East of Ganong Twp. - M.2989