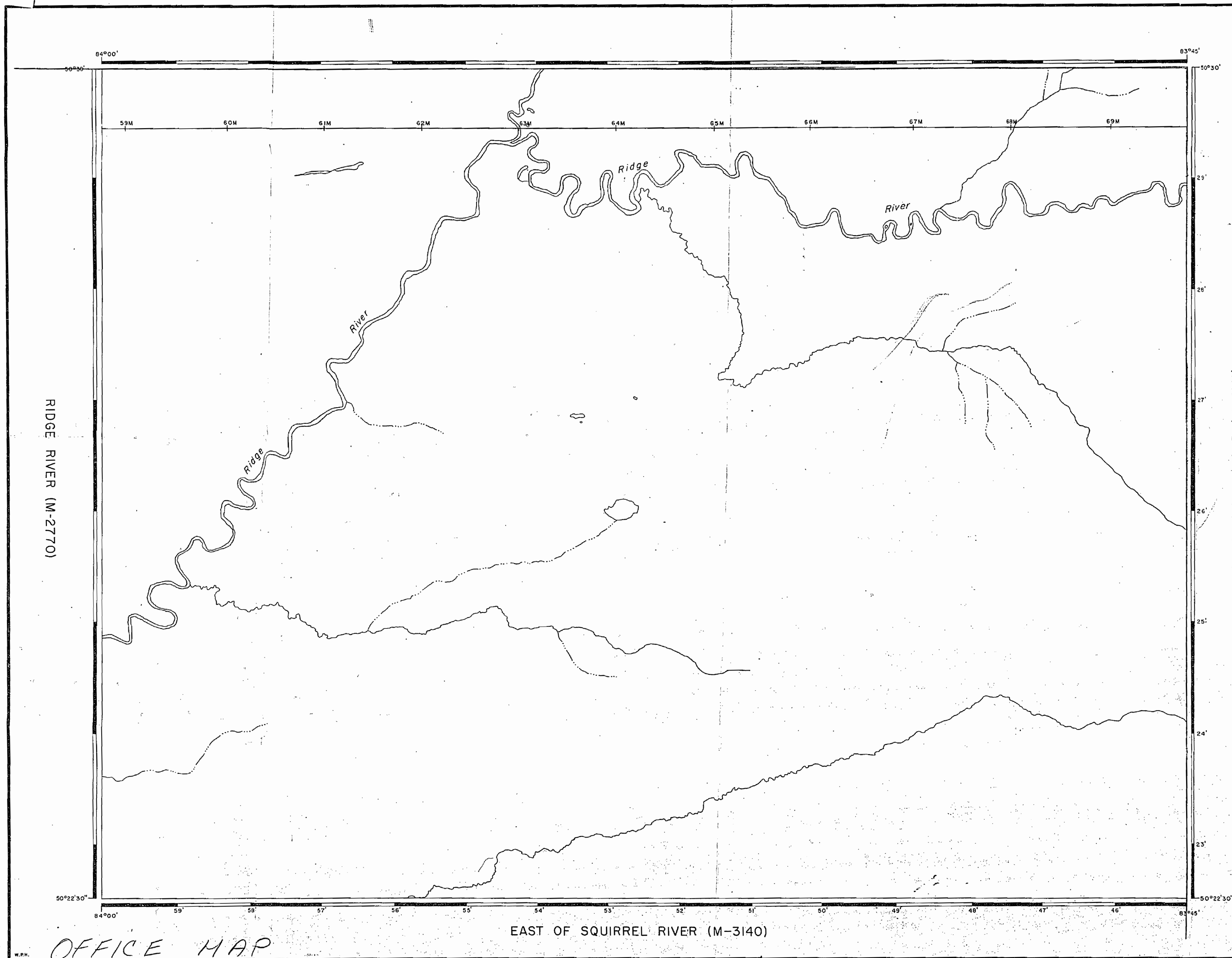


3139



AREA

EAST OF RIDGE RIVER

DISTRICT OF
COCHRANE

Porcupine
SAULT STE MARIE
MINING DIVISION

SCALE: 1-INCH = 40 CHAINS

LEGEND

PATENTED LAND	Ⓢ
CROWN LAND SALE	C.S.
LEASES	Ⓛ
LOCATED LAND	Loc.
LICENSE OF OCCUPATION	L.O.
MINING RIGHTS ONLY	M.R.O.
SURFACE RIGHTS ONLY	S.R.O.
ROADS	—
IMPROVED ROADS	—
KING'S HIGHWAYS	—
RAILWAYS	—
POWER LINES	—
MARSH OR MUSKEG	—
MINES	✕
CANCELLED	C.

NOTES

400' Surface Rights Reservation along the shores of all lakes and rivers.

DATE OF ISSUE

JUN 6 1969

ONTARIO DEPT. OF MINES

June 18/69
This plan covered by
Exploratory licence
to Petro Mines Ltd.
all claims accepted
excluding oil & gas.
A. Stevens letter
June 18/69.
see Exploratory licence
of Occupation #14, 543 also.

PLAN NO. M-3139

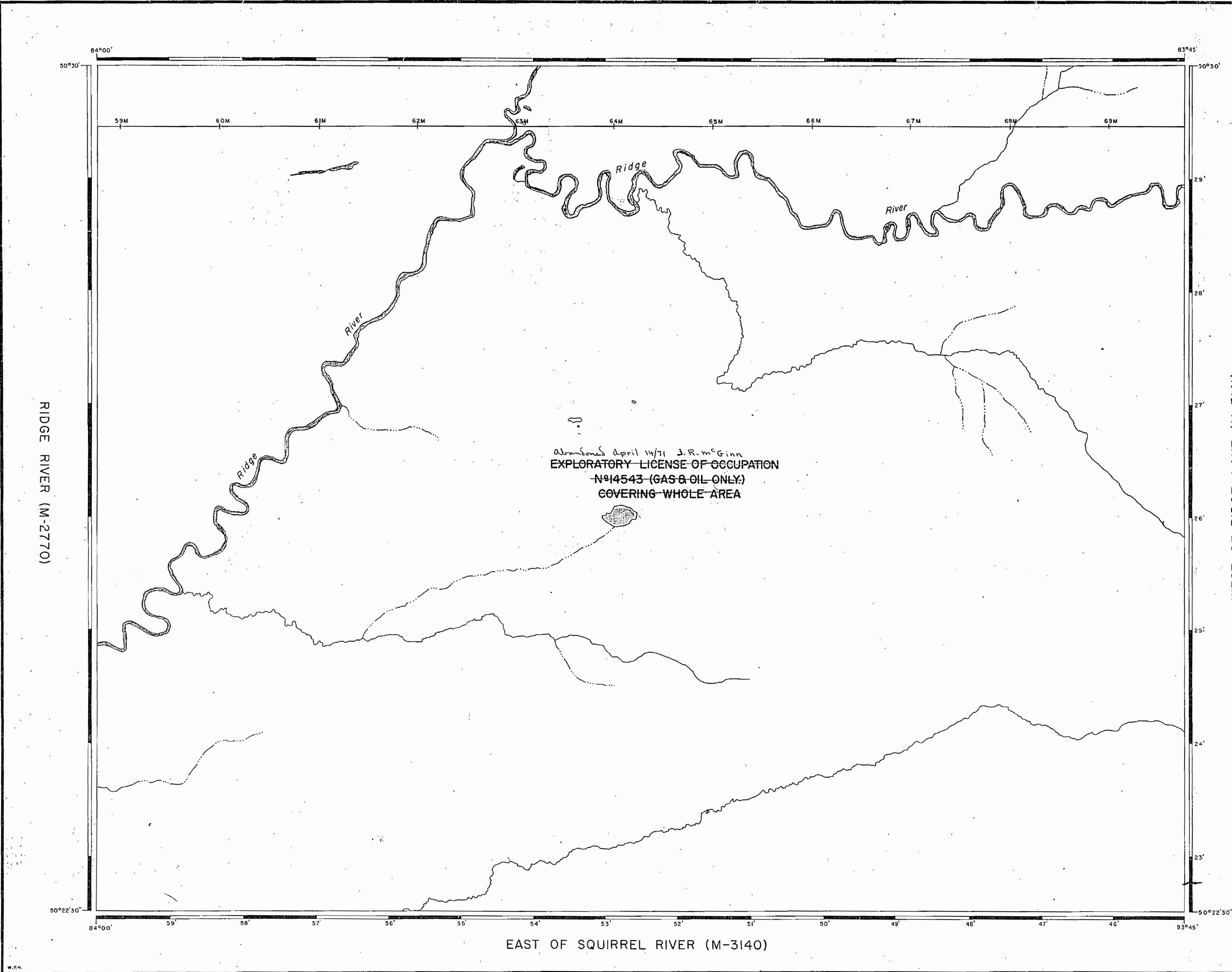
DEPARTMENT OF MINES

— ONTARIO —

M-3133

BEVIA 30019 TO T2A3

0215-M



AREA

EAST OF RIDGE RIVER

DISTRICT OF
COCHRANE

PORCUPINE
MINING DIVISION

SCALE: 1-INCH = 40 CHAINS

LEGEND

PATENTED LAND	Ⓟ
CROWN LAND SALE	C.S.
LEASES	Ⓢ
LOCATED LAND	Loc.
LICENSE OF OCCUPATION	L.O.
MINING RIGHTS ONLY	M.R.O.
SURFACE RIGHTS ONLY	S.R.O.
ROADS	—
IMPROVED ROADS	—
KING'S HIGHWAYS	—
RAILWAYS	—
POWER LINES	—
MARSH OR MUSKEG	—
MINES	—
CANCELLED	C.

NOTES

400' Surface Rights Reservation along the shores of all lakes and rivers.

*All Township withdrawn
from striking May 31/73
Reverts Only July 31/73*

MICROFILM
01 JAN 1984

RECEIVED
OCT 24 1969
78910112123456

PLAN NO. M-3139

DEPARTMENT OF MINES

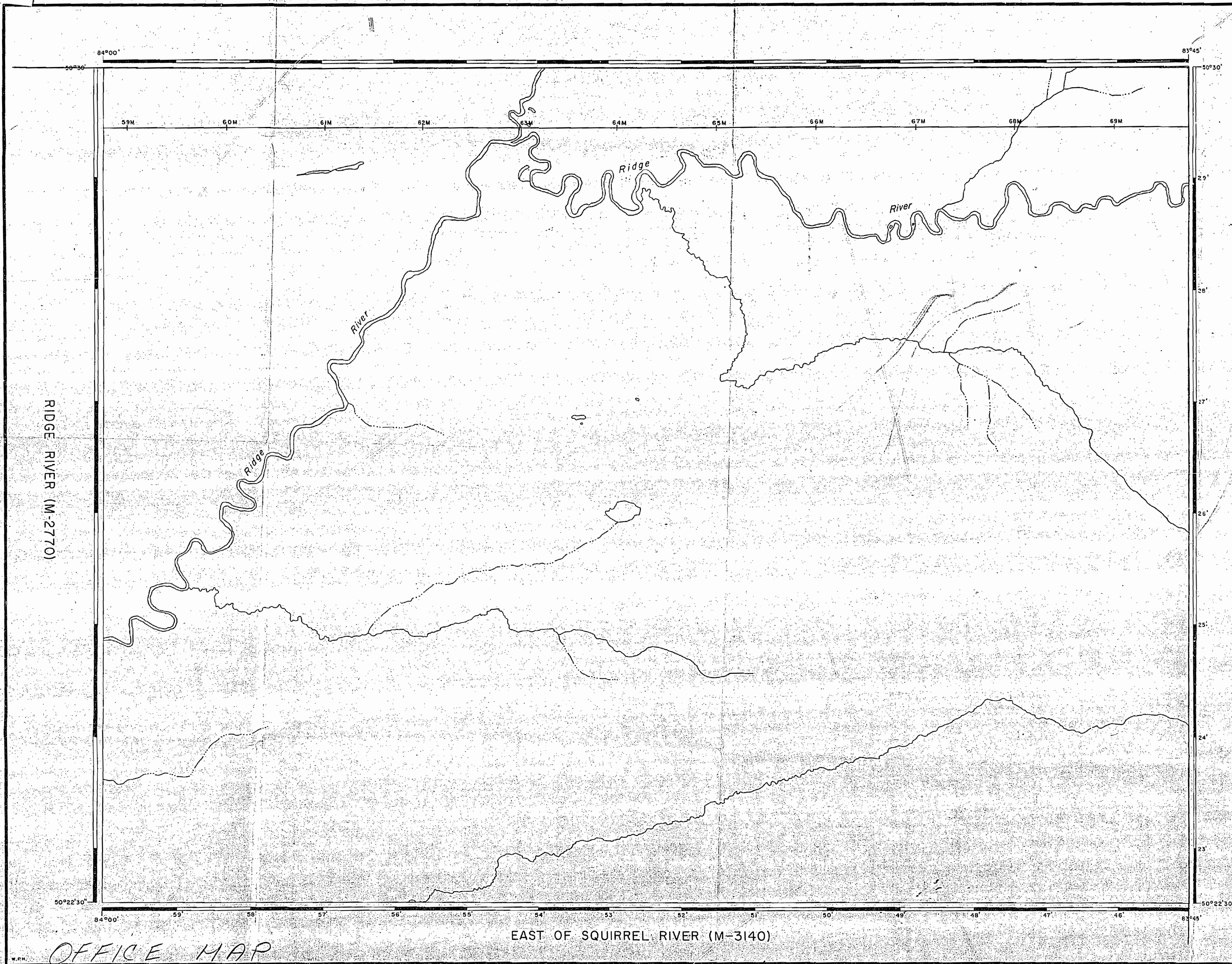
— ONTARIO —

M-3133

EAST OF RIDGE RIVER

0215-M

3139



AREA

EAST OF RIDGE RIVER

DISTRICT OF
COCHRANE

Porcupine
SAULT STE MARIE
MINING DIVISION

SCALE: 1-INCH = 40 CHAINS

LEGEND

PATENTED LAND	⊙
CROWN LAND SALE	C.S.
LEASES	⊖
LOCATED LAND	Loc.
LICENSE OF OCCUPATION	L.O.
MINING RIGHTS ONLY	M.R.O.
SURFACE RIGHTS ONLY	S.R.O.
ROADS	—
IMPROVED ROADS	—
KING'S HIGHWAYS	—
RAILWAYS	—
POWER LINES	—
MARSH OR MUSKEG	—
MINES	✕
CANCELLED	C.

NOTES

400' Surface Rights Reservation along the shores of all lakes and rivers.

DATE OF ISSUE

JUN 6 1969

ONTARIO DEPT. OF MINES

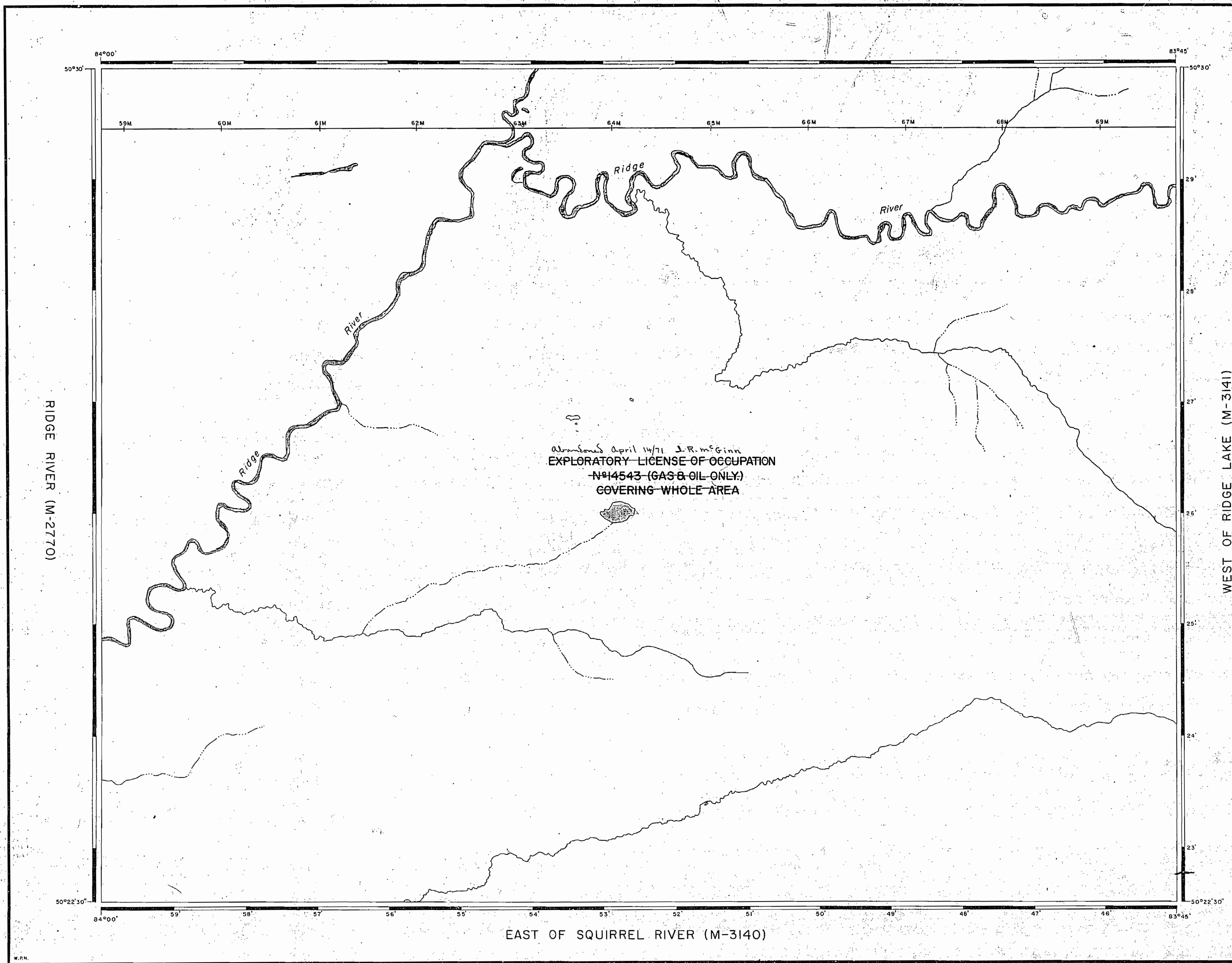
June 18/69
This plan covered by
Exploratory licence
to Petro Mines Ltd.
All claims accepted
excluding oil & gas.
A. Stevens letter
June 18/69.
see Exploratory licence
of Occupation #14, 543 also.

PLAN NO. M-3139

DEPARTMENT OF MINES

— ONTARIO —

M-3130
RIDGE RIVER TO T2A3
0313-M



AREA

EAST OF
RIDGE RIVER

DISTRICT OF
COCHRANE

PORCUPINE
MINING DIVISION

SCALE: 1-INCH = 40 CHAINS

LEGEND

PATENTED LAND	Ⓟ
CROWN LAND SALE	C.S.
LEASES	Ⓢ
LOCATED LAND	Loc.
LICENSE OF OCCUPATION	L.O.
MINING RIGHTS ONLY	M.R.O.
SURFACE RIGHTS ONLY	S.R.O.
ROADS	
IMPROVED ROADS	
KING'S HIGHWAYS	
RAILWAYS	
POWER LINES	
MARSH OR MUSKEG	
MINES	
CANCELLED	C.

NOTES

400' Surface Rights Reservation along the shores of all lakes and rivers.

*All Township withdrawn from Stikine Jan 31/73
Liquor Only July 31/73*

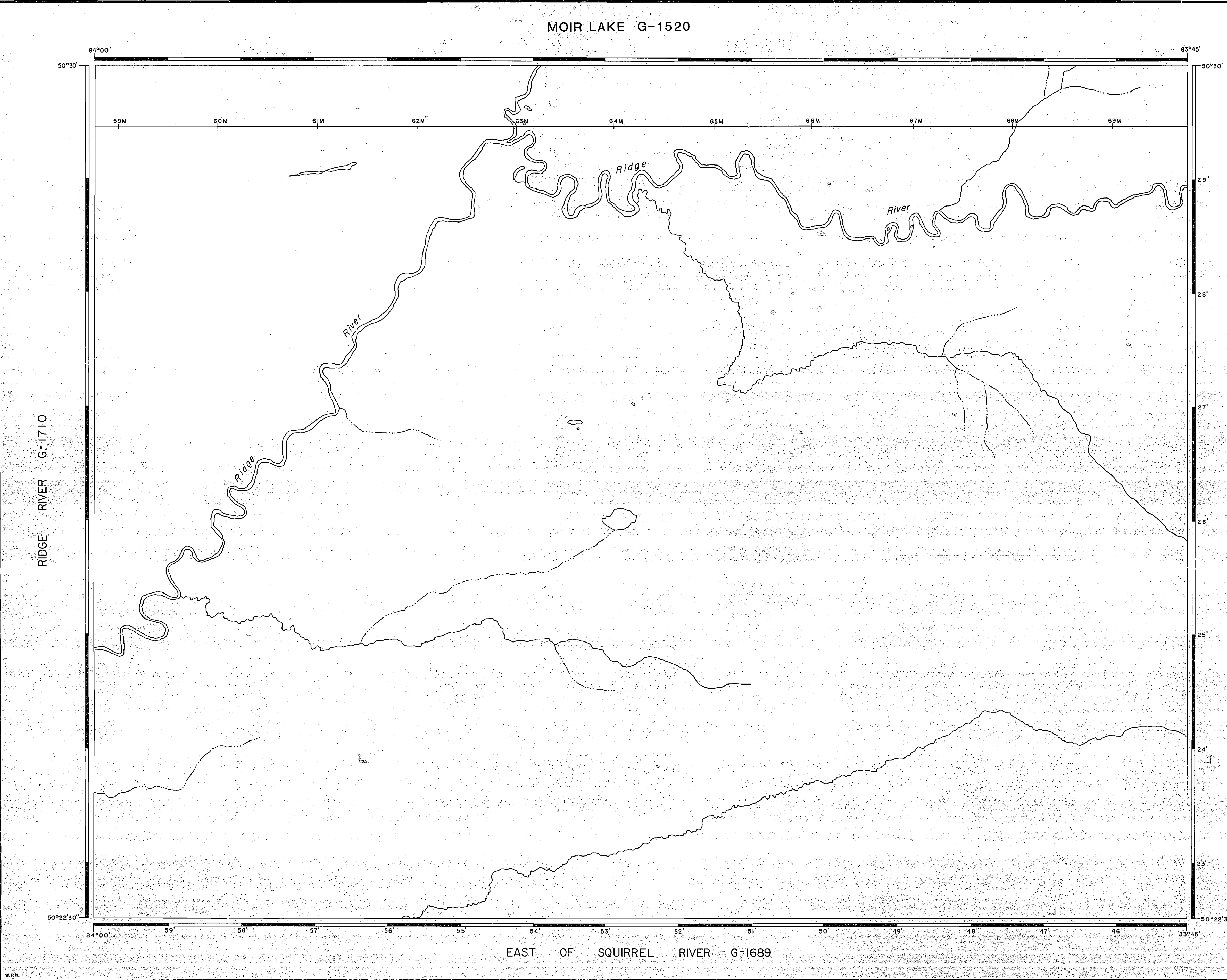
MICROFILM
01 JAN 1984

RECEIVED
OCT 24 1969
789101112123458

PLAN NO. M-3139

DEPARTMENT OF MINES
— ONTARIO —

M-3130
EAST OF RIDGE RIVER
0313-M



REFERENCES
AREAS WITHDRAWN FROM DISPOSITION
M.R.O. — MINING RIGHTS ONLY
S.R.O. — SURFACE RIGHTS ONLY
M.+S. — MINING AND SURFACE RIGHTS

Description	Order No.	Date	Disposition	File
-------------	-----------	------	-------------	------

LEGEND
HIGHWAY AND ROUTE No.
OTHER ROADS
TRAILS
SURVEYED LINES:
TOWNSHIPS, BASE LINES, ETC.
LOTS, MINING CLAIMS, PARCELS, ETC.
UNSURVEYED LINES:
LOT LINES
PARCEL BOUNDARY
MINING CLAIMS ETC.
RAILWAY AND RIGHT OF WAY
UTILITY LINES
NON-PERENNIAL STREAM
FLOODING OR FLOODING RIGHTS
SUBDIVISION OR COMPOSITE PLAN
RESERVATIONS
ORIGINAL SHORELINE
MARSH OR MUSKEG
MINES
TRAVERSE MONUMENT

DISPOSITION OF CROWN LANDS

TYPE OF DOCUMENT	SYMBOL
PATENT, SURFACE & MINING RIGHTS	●
" SURFACE RIGHTS ONLY	○
" MINING RIGHTS ONLY	○
LEASE, SURFACE & MINING RIGHTS	■
" SURFACE RIGHTS ONLY	■
" MINING RIGHTS ONLY	■
LICENCE OF OCCUPATION	▼
ORDER-IN-COUNCIL	OC
RESERVATION	○
CANCELLED	○
SAND & GRAVEL	○

NOTE: MINING RIGHTS IN PARCELS PATENTED PRIOR TO MAY 6, 1913, VESTED IN ORIGINAL PATENTEE BY THE PUBLIC LANDS ACT, R.S.O. 1970, CHAP. 389, SEC. 63, SUBSEC. 1.

SCALE: 1 INCH = 40 CHAINS

FEET	0	1000	2000	4000	6000	8000
METRES	0	200	1000	2000	4000	8000

AREA
EAST OF
RIDGE RIVER
M.N.R. ADMINISTRATIVE DISTRICT
HEARST
MINING DIVISION
PORCUPINE
LAND TITLES / REGISTRY DIVISION
COCHRANE
Dec 20/82

Ontario
Ministry of Natural Resources
Land Management Branch

Date DECEMBER 1982	Number G-1688
-----------------------	------------------