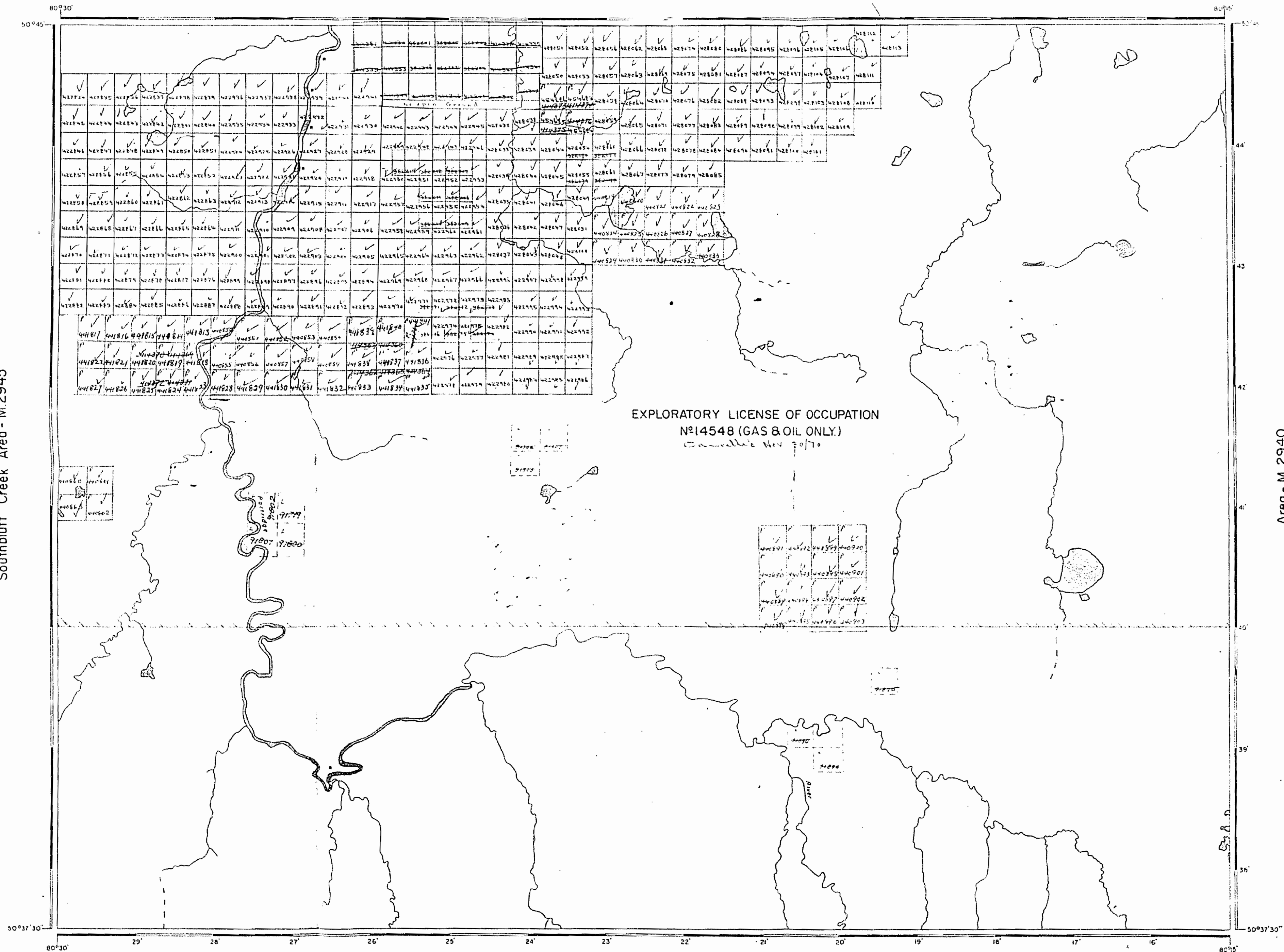


W:5333

2939

Area - M. 2938



Southbluff Creek Area - M. 2945

Area - M. 2941

Area - M. 2940

AREA OF  
**EAST OF  
 SOUTHBLUFF CREEK**  
 DISTRICT OF  
 COCHRANE  
 PORCUPINE  
 MINING DIVISION  
 SCALE: 1-INCH = 40 CHAINS

**LEGEND**

- |                       |        |
|-----------------------|--------|
| PATENTED LAND         | Ⓟ      |
| CROWN LAND SALE       | Ⓞ      |
| LEASES                | Ⓛ      |
| LOCATED LAND          | Ⓛ      |
| LICENSE OF OCCUPATION | Ⓛ      |
| MINING RIGHTS ONLY    | M.R.O. |
| SURFACE RIGHTS ONLY   | S.R.O. |
| ROADS                 | —      |
| IMPROVED ROADS        | —      |
| KING'S HIGHWAYS       | —      |
| RAILWAYS              | —      |
| POWER LINES           | —      |
| MARSH OR MUSKEG       | —      |
| MINES                 | Ⓧ      |
| CANCELLED             | C.     |

**NOTES**

This area represents north-west part  
 of AEROMAGNETIC MAP 2362G.

400' Surface Rights Reservation around  
 all lakes and rivers.

**RECEIVED**  
 OCT 20 1969  
 AM 10 11 12 1 2 3 4 5 6 PM

PLAN NO. **M.2939**

DEPARTMENT OF MINES  
— ONTARIO —

506802

W:5333

W:5333

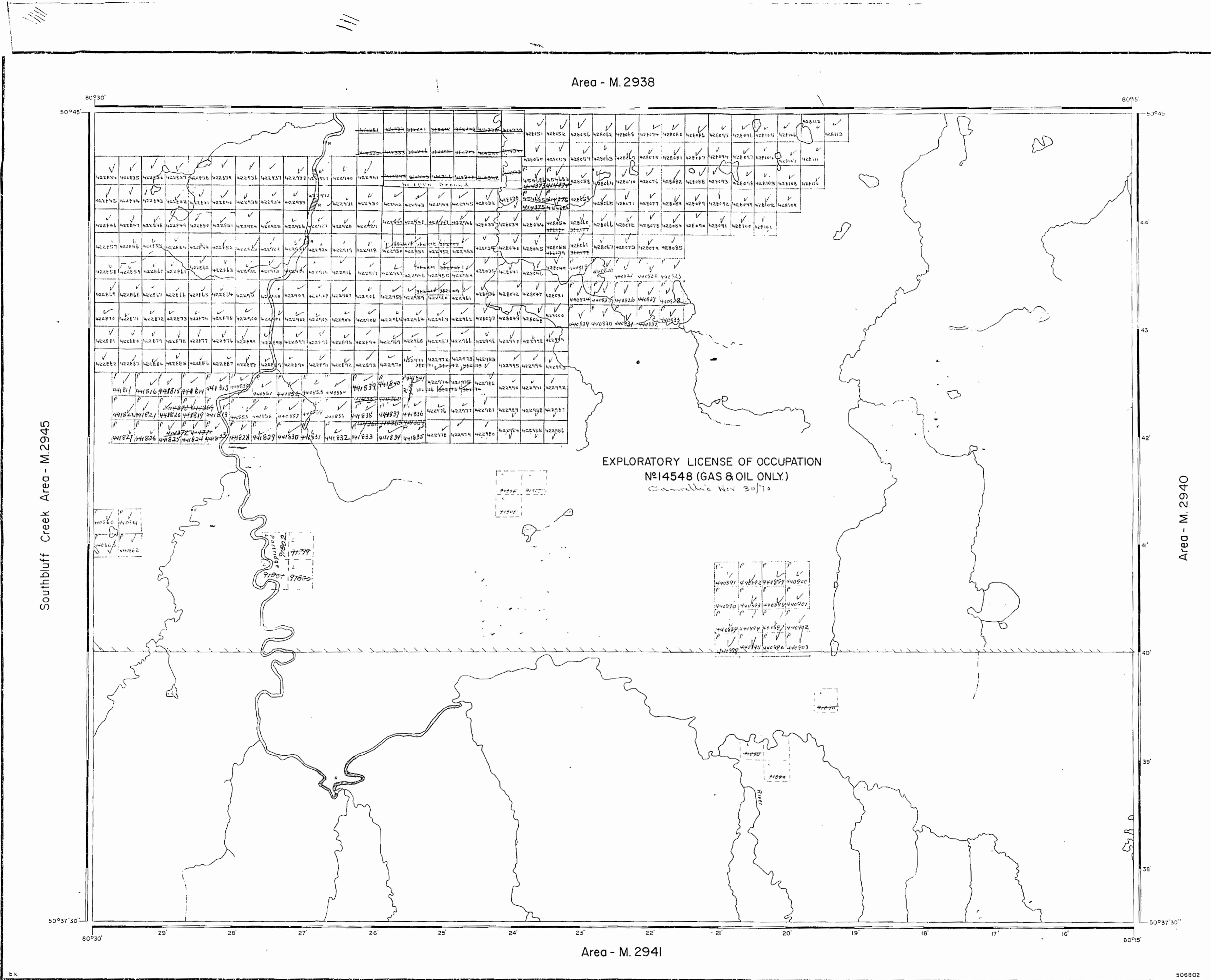
W:5333

EAST OF SOUTHBLUFF CREEK

2939

W.S. 2939

W.S. 2939



Area - M. 2938

EXPLORATORY LICENSE OF OCCUPATION  
No. 14548 (GAS & OIL ONLY)  
Commenced Nov 30/70

Area - M. 2941

Southbluff Creek Area - M. 2945

Area - M. 2940

AREA OF  
**EAST OF  
SOUTHLUFF CREEK**  
  
DISTRICT OF  
COCHRANE  
  
PORCUPINE  
MINING DIVISION  
  
SCALE: 1-INCH = 40 CHAINS

**LEGEND**

PATENTED LAND	⊕
CROWN LAND SALE	⊙
LEASES	⊖
LOCATED LAND	Loc
LICENSE OF OCCUPATION	L.O.
MINING RIGHTS ONLY	M.R.O.
SURFACE RIGHTS ONLY	S.R.O.
ROADS	—
IMPROVED ROADS	—
KING'S HIGHWAYS	—
RAILWAYS	—
POWER LINES	—
MARSH OR MUSKEG	—
MINES	⚡
CANCELLED	C.

**NOTES**

This area represents north-west part of AEROMAGNETIC MAP 2362G.

400' Surface Rights Reservation around all lakes and rivers.

**RECEIVED**  
OCT 20 1969  
AM 7:8.9:10:11:12:1:2:3:4:5:6 PM

PLAN NO. **M.2939**  
  
DEPARTMENT OF MINES  
— ONTARIO —

W.S. 2939

W.S. 2939

W.S. 2939

506802

W 5233

W 5233

EAST OF SOUTHBLUFF CREEK

W 5233

W 5233

EAST OF SOUTHBLUFF CREEK

TRIM LINE

Area - M. 2938

Southbluff Creek Area - M. 2945

Area - M. 2940

Area - M. 2941

AREA OF  
**EAST OF  
 SOUTHBLUFF CREEK**  
 DISTRICT OF  
 COCHRANE  
 PORCUPINE  
 MINING DIVISION  
 SCALE: 1-INCH = 40 CHAINS

**LEGEND**

PATENTED LAND	Ⓟ
CROWN LAND SALE	C.S.
LEASES	Ⓞ
LOCATED LAND	Loc.
LICENSE OF OCCUPATION	L.O.
MINING RIGHTS ONLY	M.R.O.
SURFACE RIGHTS ONLY	S.R.O.
ROADS	—
IMPROVED ROADS	—
KING'S HIGHWAYS	—
RAILWAYS	—
POWER LINES	—
MARSH OR MUSKEG	—
MINES	Ⓜ
CANCELLED	C.

**NOTES**

This area represents north-west part  
 of AEROMAGNETIC MAP 2362G.

400' Surface Rights Reservation around  
 all lakes and rivers.

07 JAN 1984

*Revised May 8/80*  
 NATIONAL TOPOGRAPHIC SERIES 42 I

PLAN NO. **M. 2939**

ONTARIO  
 MINISTRY OF NATURAL RESOURCES  
 SURVEYS AND MAPPING BRANCH

506802

TRIM LINE

W 5339

W 5339

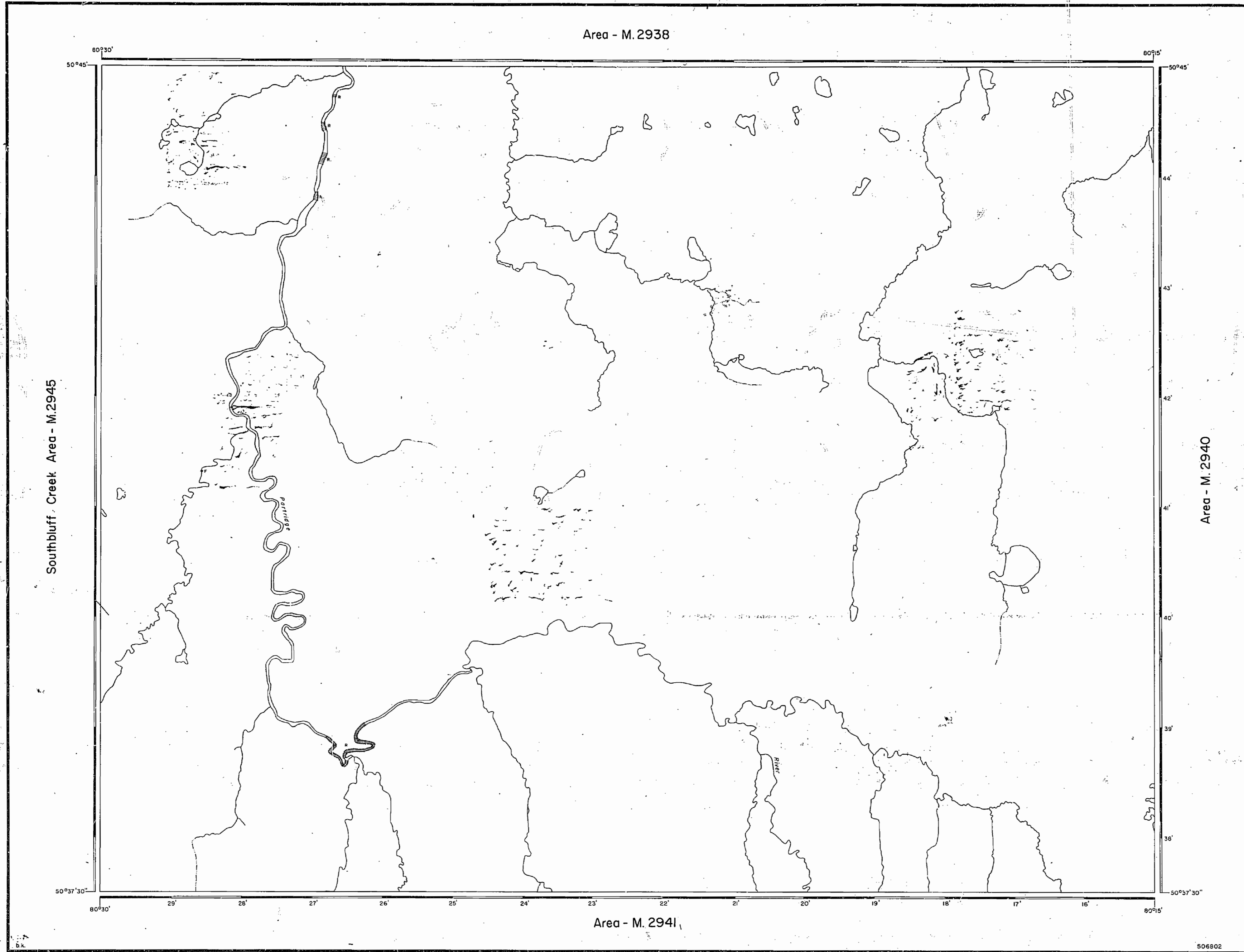
EAST OF SOUTHBLUFF CREEK

W 5339

EAST OF SOUTHBLUFF CREEK

W 5339

TRIM LINE



AREA OF  
**EAST OF  
 SOUTHBLUFF CREEK**  
 DISTRICT OF  
 COCHRANE  
 PORCUPINE  
 MINING DIVISION  
 SCALE: 1-INCH = 40 CHAINS

**LEGEND**

PATENTED LAND	⊙
CROWN LAND SALE	C.S.
LEASES	⊙
LOCATED LAND	Loc.
LICENSE OF OCCUPATION	L.O.
MINING RIGHTS ONLY	M.R.O.
SURFACE RIGHTS ONLY	S.R.O.
ROADS	—
IMPROVED ROADS	—
KING'S HIGHWAYS	—
RAILWAYS	—
POWER LINES	—
MARSH OR MUSKEG	—
MINES	⋈
CANCELLED	c.

**NOTES**

This area represents north-west part  
 of AEROMAGNETIC MAP 2362G.

400' Surface Rights Reservation around  
 all lakes and rivers.

Q 1 JAN 1984

*Received May 8/80*  
 NATIONAL TOPOGRAPHIC SERIES 42 I  
**PLAN NO. - M.2939**  
 ONTARIO  
 MINISTRY OF NATURAL RESOURCES  
 SURVEYS AND MAPPING BRANCH

506802

TRIM LINE

4841-0

EAST OF SOUTHBUFF CREEK

4841-0

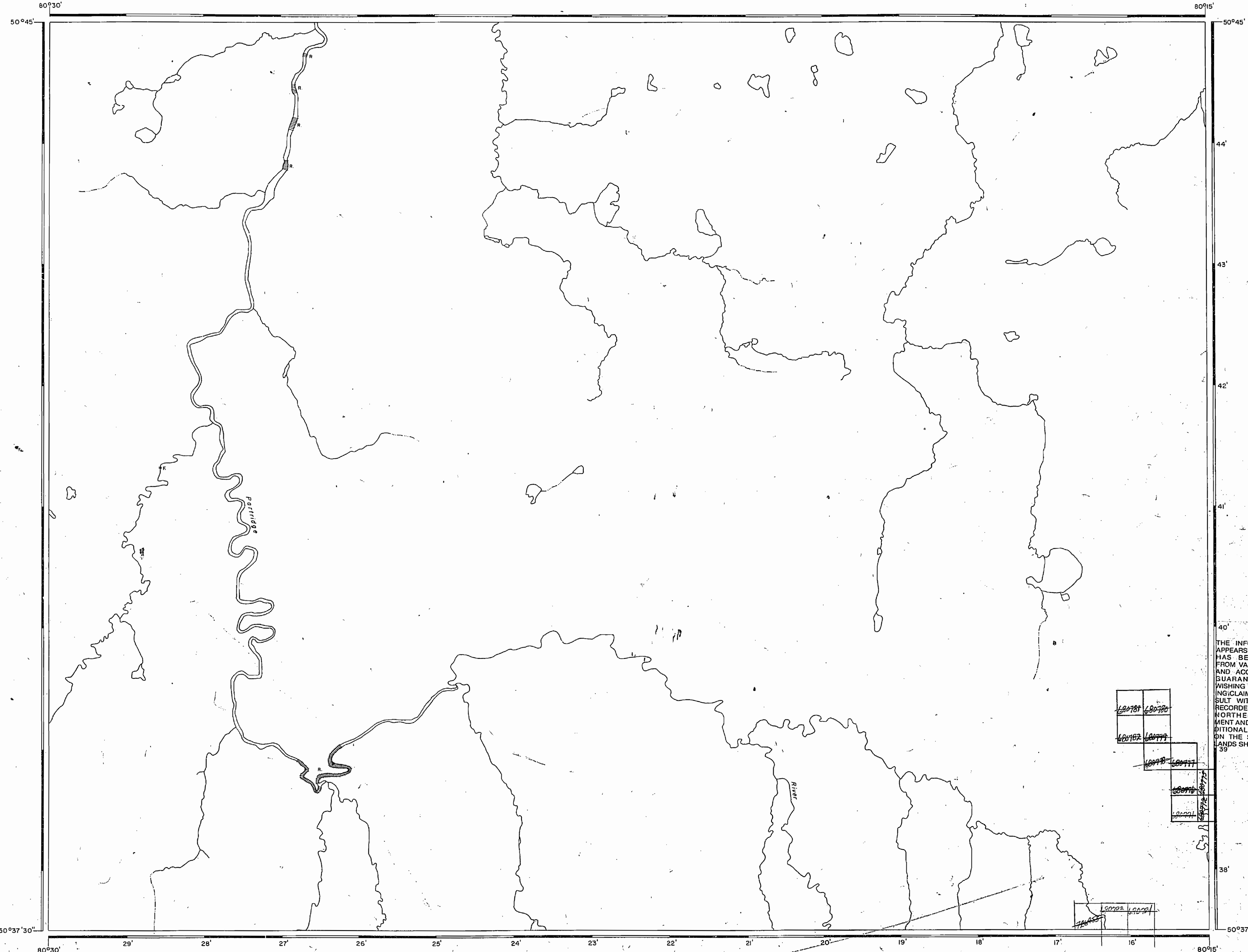
TRIM LINE

4841-0

EAST OF SOUTHBUFF CREEK

4841-0

Area - G-1515



Area - G-1613

DATE OF ISSUE  
MAY 07 1998  
PROVINCIAL RECORDING  
OFFICE - SUDBURY

Area - G-1534

**REFERENCES**

**AREAS WITHDRAWN FROM DISPOSITION**

M.R.O. - MINING RIGHTS ONLY  
S.R.O. - SURFACE RIGHTS ONLY  
M.+S. - MINING AND SURFACE RIGHTS

Description	Order No.	Date	Disposition	File

**LEGEND**

HIGHWAY AND ROUTE No.

OTHER ROADS

TRAILS

SURVEYED LINES:  
TOWNSHIPS, BASE LINES, ETC.

LOTS, MINING CLAIMS, PARCELS, ETC.

UNSURVEYED LINES:  
LOT LINES

PARCEL BOUNDARY

MINING CLAIMS ETC.

RAILWAY AND RIGHT OF WAY

UTILITY LINES

NON-PERENNIAL STREAM

FLOODING OR FLOODING RIGHTS

SUBDIVISION OR COMPOSITE PLAN

RESERVATIONS

ORIGINAL SHORELINE

MARSH OR MUSKEG

MINES

TRAVERSE MONUMENT

**DISPOSITION OF CROWN LANDS**

TYPE OF DOCUMENT	SYMBOL
PATENT, SURFACE & MINING RIGHTS	
" SURFACE RIGHTS ONLY	
" MINING RIGHTS ONLY	
LEASE, SURFACE & MINING RIGHTS	
" SURFACE RIGHTS ONLY	
" MINING RIGHTS ONLY	
LICENCE OF OCCUPATION	
ORDER-IN-COUNCIL	
RESERVATION	
CANCELLED	
SAND & GRAVEL	

NOTE: MINING RIGHTS IN PARCELS PATENTED PRIOR TO MAY 6, 1915, VESTED IN ORIGINAL PATENTEE BY THE PUBLIC LANDS ACT, R.S.O. 1970, CHAP. 380, SEC. 63, SUBSEC. 1.

SCALE: 1 INCH = 40 CHAINS

THE INFORMATION THAT APPEARS ON THIS MAP HAS BEEN COMPILED FROM VARIOUS SOURCES, AND ACCURACY IS NOT GUARANTEED. THOSE WISHING TO STAKE MINING CLAIMS SHOULD CONSULT WITH THE MINING RECORDER, MINISTRY OF NORTHERN DEVELOPMENT AND MINES, FOR ADDITIONAL INFORMATION ON THE STATUS OF THE LANDS SHOWN HEREON.

TOWNSHIP

AREA

**EAST OF SOUTHBUFF CREEK**  
M.N.R. ADMINISTRATIVE DISTRICT  
**MOOSONEE**  
MINING DIVISION  
**PORCUPINE**  
LAND TITLES / REGISTRY DIVISION  
**COCHRANE**

Received Feb 7/95

Ministry of Natural Resources  
Land Management Branch

Date: NOVEMBER, 1982  
Number: **G-1484**  
m-2939

506802

TRIM LINE

G-1484

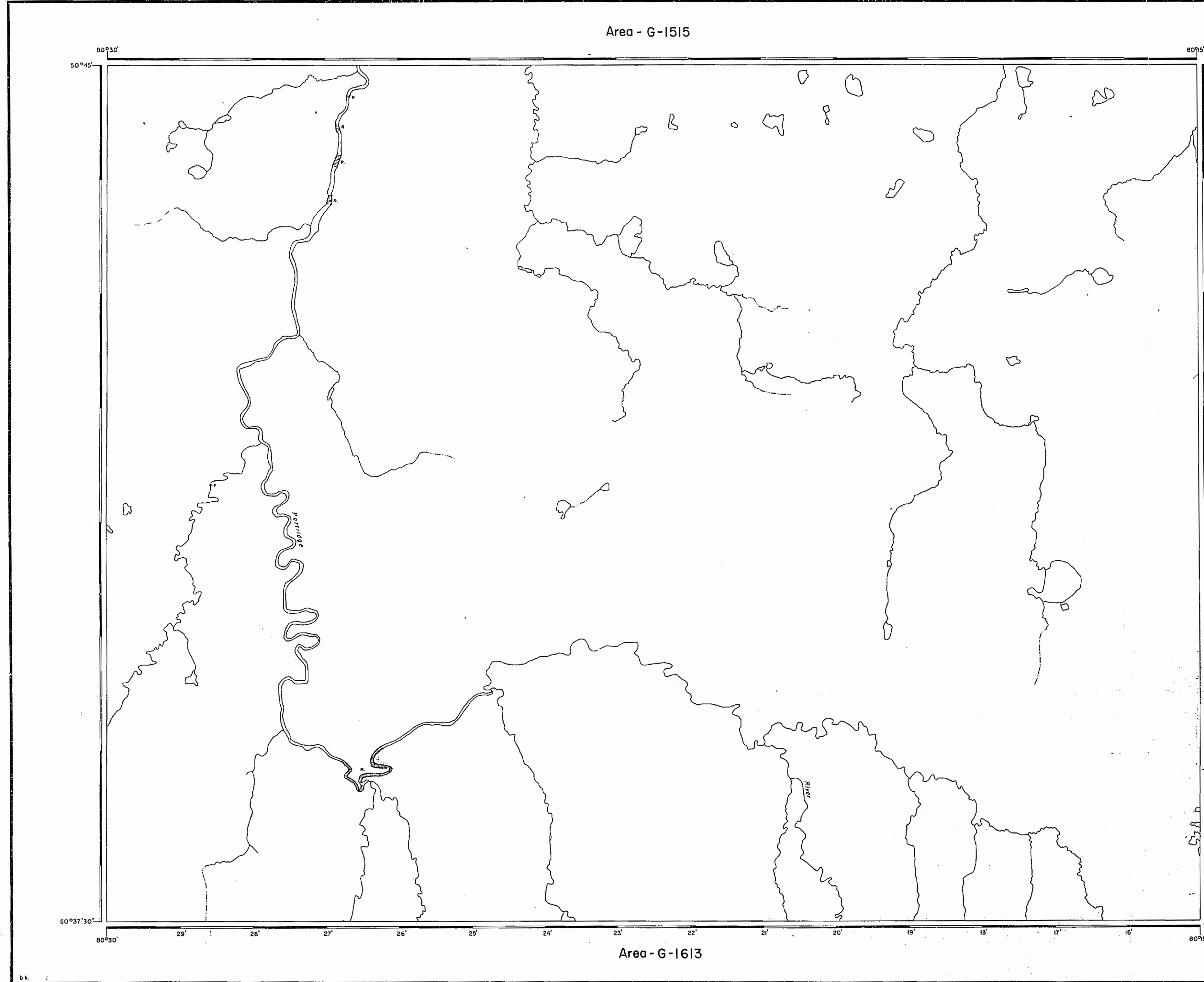
EAST OF SOUTHBUFF CREEK

G-1484

G-1484

EAST OF SOUTHBUFF CREEK

G-1484



REFERENCES

**AREAS WITHDRAWN FROM DISPOSITION**

M.R.O. - MINING RIGHTS ONLY  
 S.R.O. - SURFACE RIGHTS ONLY  
 M.+S. - MINING AND SURFACE RIGHTS

Description	Order No.	Date	Disposition	File

LEGEND

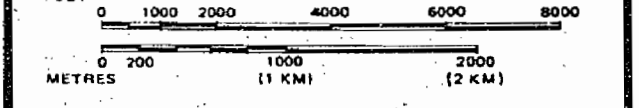
HIGHWAY AND ROUTE No.	
OTHER ROADS	
TRAILS	
SURVEYED LINES:	
TOWNSHIPS, BASE LINES, ETC.	
LOTS, MINING CLAIMS, PARCELS, ETC.	
UNSURVEYED LINES:	
LOT LINES	
PARCEL BOUNDARY	
MINING CLAIMS ETC.	
RAILWAY AND RIGHT OF WAY	
UTILITY LINES	
NON-PERENNIAL STREAM	
FLOODING OR FLOODING RIGHTS	
SUBDIVISION OR COMPOSITE PLAN	
RESERVATIONS	
ORIGINAL SHORELINE	
MARSH OR MUSKEG	
MINES	
TRAVERSE MONUMENT	

DISPOSITION OF CROWN LANDS

TYPE OF DOCUMENT	SYMBOL
PATENT, SURFACE & MINING RIGHTS	
" SURFACE RIGHTS ONLY	
" MINING RIGHTS ONLY	
LEASE, SURFACE & MINING RIGHTS	
" SURFACE RIGHTS ONLY	
" MINING RIGHTS ONLY	
LICENCE OF OCCUPATION	
ORDER-IN-COUNCIL	
RESERVATION	
CANCELLED	
SAND & GRAVEL	

NOTE: MINING RIGHTS IN PARCELS PATENTED PRIOR TO MAY 6, 1912, VESTED IN ORIGINAL PATENTEE BY THE PUBLIC LANDS ACT, R.S.O. 1910, CHAP. 380, SEC. 63, SUBSEC. 1.

SCALE: 1 INCH = 40 CHAINS



THE INFORMATION THAT APPEARS ON THIS MAP HAS BEEN COMPILED FROM VARIOUS SOURCES AND ACCURACY IS NOT GUARANTEED. THOSE WISHING TO STAKE MINING CLAIMS SHOULD CONSULT WITH THE MINING RECORDER, MINISTRY OF NORTHERN DEVELOPMENT AND MINES, FOR ADDITIONAL INFORMATION ON THE STATUS OF THE LANDS SHOWN HEREON.

TOWNSHIP

AREA  
**EAST OF SOUTHBUFF CREEK**  
 M.N.R. ADMINISTRATIVE DISTRICT  
**MOOSONEE**  
 MINING DIVISION  
**PORCUPINE**  
 LAND TITLES / REGISTRY DIVISION  
**COCHRANE**

Received Feb 7/83  
 Ministry of Natural Resources  
 Land Management Branch  
 Ontario

Date: NOVEMBER, 1982  
 Number: **G-1484**

Area - G-1515

Area - G-1613

Area - G-1534

506802

m-2939

2939

50° 45' 00"

505801

FOREST RESOURCES INVENTORY

80° 30' 00"

L	L	L	L	L	L	L	L	L	L	L	L
89110	89111	89112	89113	89114	89115	89116	89117	89118	89119	89120	89121
L	L	L	L	L	L	L	L	L	L	L	L
89122	89123	89124	89125	89126	89127	89128	89129	89130	89131	89132	89133

L	L
89195	89192
L	L
89197	89193

L	L	L	L
89187	89186	89185	89184
L	L	L	L
89183	89182	89181	89180

L	L	L
90071	90076	90075
L	L	L
90073	90077	90080

L	L	L	L
90153	90158	90157	90152
L	L	L	L
90152	90159	90156	90153
L	L	L	L
90151	90150	90155	90154

L	L	L	L	L	L	L	L
90145	90134	90132	90131	90170	90199	90188	
L	L	L	L	L	L	L	L
90179	90135	90133	90180	90171	90198	90189	
L	L	L	L	L	L	L	L
90185	90136	90184	90179	90172	90197	90190	
L	L	L	L	L	L	L	L
90194	90137	90185	90178	90173	90196	90191	
L	L	L	L	L	L	L	L
90193	90141	90138	90186	90177	90174	90195	90192
L	L	L	L	L	L	L	L
90196	90140	90139	90187	90176	90175	90194	90193

~~M2939~~  
M2939

L	L	L	L
90205	90220	90169	90164
L	L	L	L
90214	90211	90168	90165
L	L	L	L
90203	90212	90167	90166
L	L	L	L
90225	90220	90169	90164
L	L	L	L
90224	90221	90168	90165
L	L	L	L
90223	90222	90167	90166

L	L	L	L
89183	89178	89131	89126
L	L	L	L
89182	89179	89130	89127
L	L	L	L
89181	89180	89129	89128

Partridge

~~M2940~~

~~M2941~~

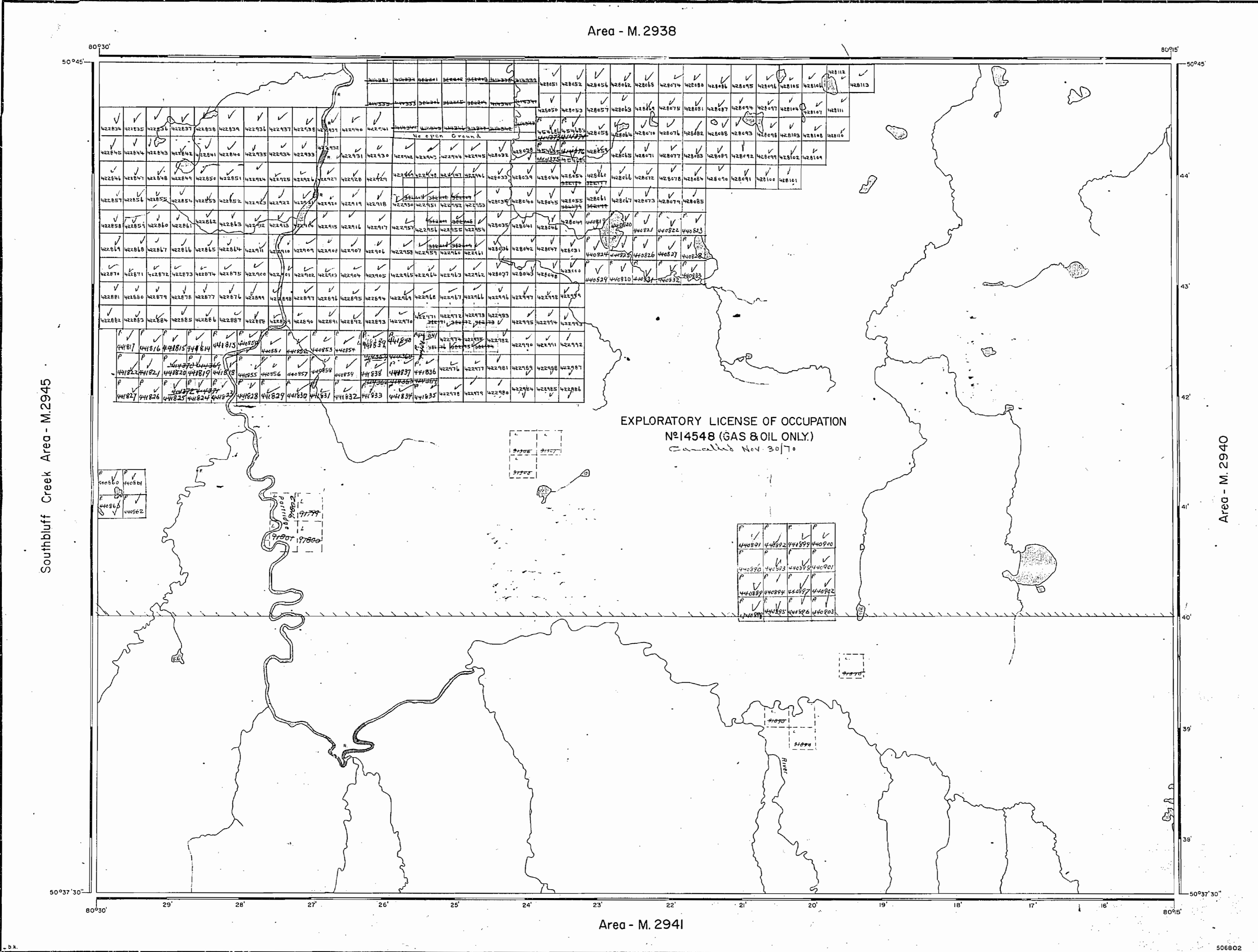
~~M2942~~

W.5233

2939

W.5233

W.5233



AREA OF  
**EAST OF  
 SOUTHBLUFF CREEK**  
 DISTRICT OF  
 COCHRANE  
 PORCUPINE  
 MINING DIVISION  
 SCALE: 1-INCH = 40 CHAINS

**LEGEND**

PATENTED LAND	⊙
CROWN LAND SALE	C.S.
LEASES	⊙
LOCATED LAND	Loc.
LICENSE OF OCCUPATION	L.O.
MINING RIGHTS ONLY	M.R.O.
SURFACE RIGHTS ONLY	S.R.O.
ROADS	—
IMPROVED ROADS	—
KING'S HIGHWAYS	—
RAILWAYS	—
POWER LINES	—
MARSH OR MUSKEG	—
MINES	⋆
CANCELLED	C.

**NOTES**

This area represents north-west part of AEROMAGNETIC MAP 2362G.

400' Surface Rights Reservation around all lakes and rivers.

**RECEIVED**  
 OCT 20 1969  
 AM 7:09 10:11 12:34 4:56 PM

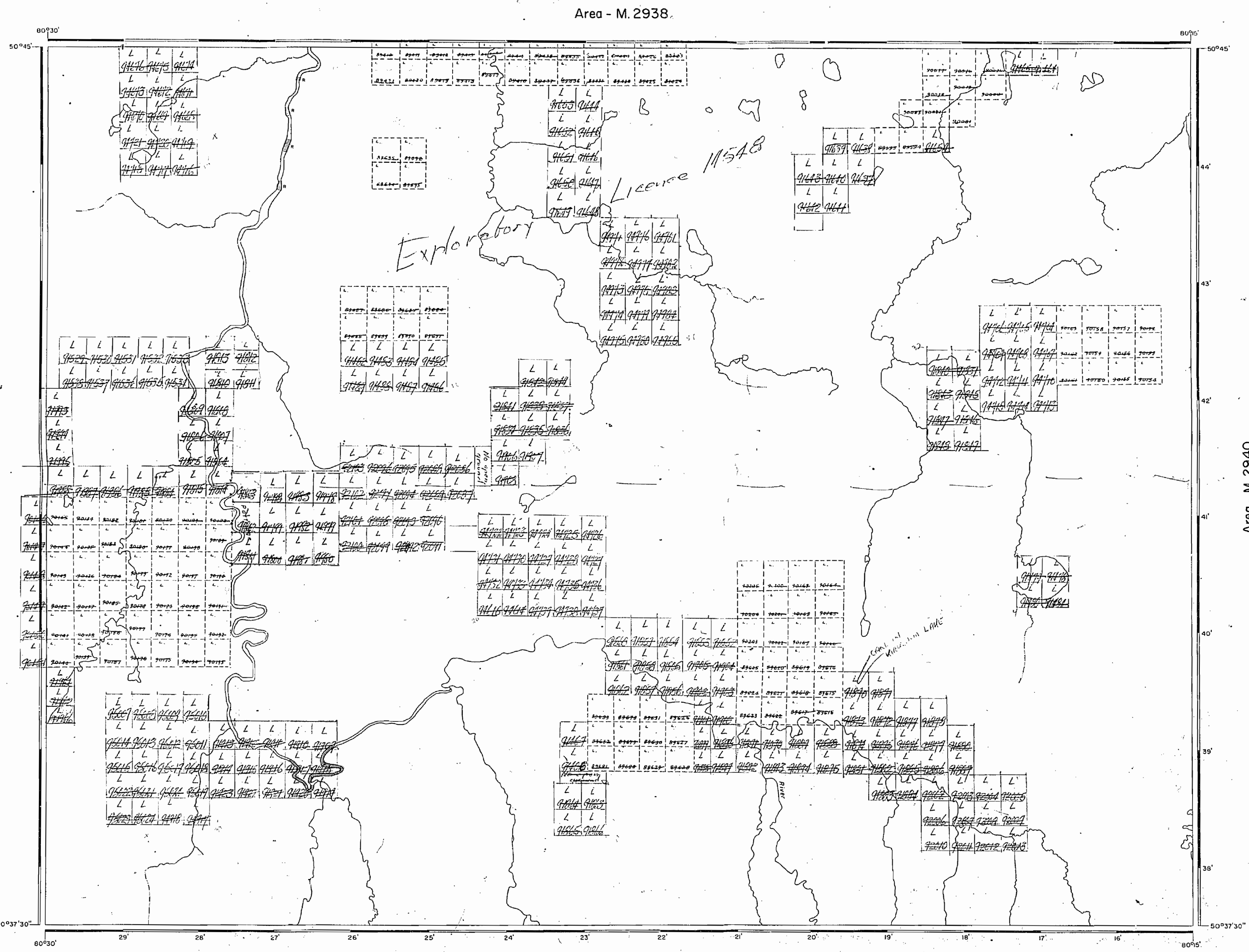
PLAN NO. **M.2939**  
 DEPARTMENT OF MINES  
 — ONTARIO —

W.5233

EAST OF SOUTHBLUFF CREEK

W.5233





Area - M. 2938.

Area - M. 2941

AREA OF  
*E. of South Bluff Creek Area*  
 EAST OF  
 Southbluff CREEK  
 DISTRICT OF  
 COCHRANE  
 PORCUPINE  
 LARDER LAKE  
 MINING DIVISION

SCALE: 1-INCH = 40 CHAINS

LEGEND

- PATENTED LAND Ⓟ
- CROWN LAND SALE C.S.
- LEASES Ⓛ
- LOCATED LAND Loc.
- LICENSE OF OCCUPATION L.O.
- MINING RIGHTS ONLY M.R.O.
- SURFACE RIGHTS ONLY S.R.O.
- ROADS —
- IMPROVED ROADS —
- KING'S HIGHWAYS —
- RAILWAYS —
- POWER LINES —
- MARSH OR MUSKEG —
- MINES —
- CANCELLED C.

NOTES

This area represents north-west part  
 of AEROMAGNETIC MAP 2362G.

400' Surface Rights Reservation around  
 all lakes and rivers.

Area - M. 2940

PLAN NO. M.2939

DEPARTMENT OF MINES  
 — ONTARIO —

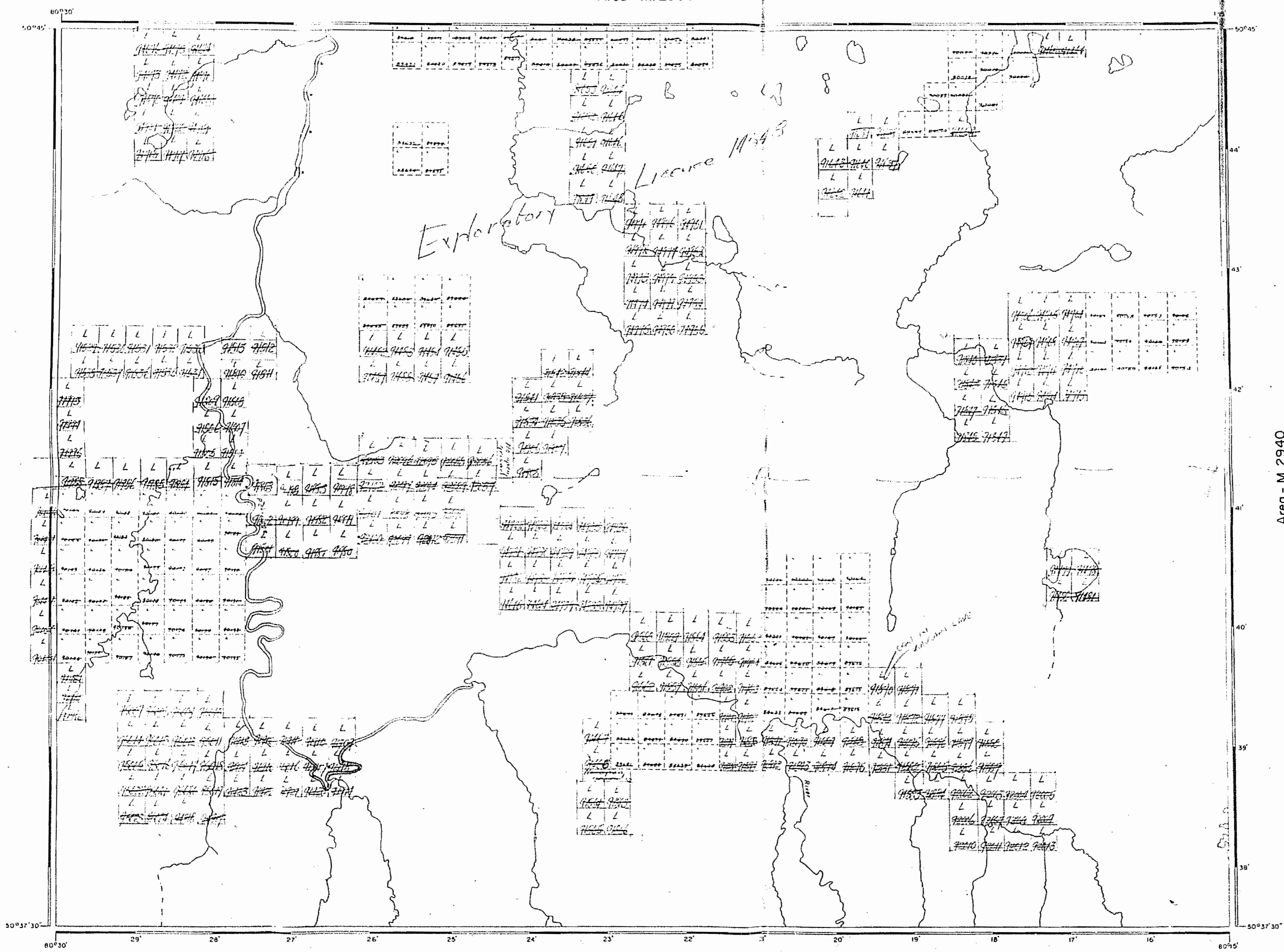
MS323

2939

TRIM LINE

MS323

Area - M. 2938



Area - M. 2941

AREA OF

*E. J. Sullivan*  
*Grant Area*  
 EAST OF  
 Southbluff Creek

DISTRICT OF COCHRANE

*Porcupine*  
 LARDER LAKE  
 MINING DIVISION

SCALE: 1-INCH = 40 CHAINS

LEGEND

PATENTED LAND	⊙
CROWN LAND SALE	CS
LEASES	⊙
LOCATED LAND	Loc
LICENSE OF OCCUPATION	LO
MINING RIGHTS ONLY	MRO
SURFACE RIGHTS ONLY	SRO
ROADS	—
IMPROVED ROADS	—
KING'S HIGHWAYS	—
RAILWAYS	—
POWER LINES	—
MARSH OR MUSKEG	—
MINES	X
CANCELLED	C.

NOTES

This area represents north-west part  
 of AEROMAGNETIC MAP 2362 G

400' Surface Rights Reservation around  
 all lakes and rivers.

PLAN NO. M.2939

DEPARTMENT OF MINES

— ONTARIO —

506802

TRIM LINE

MS323

MS323

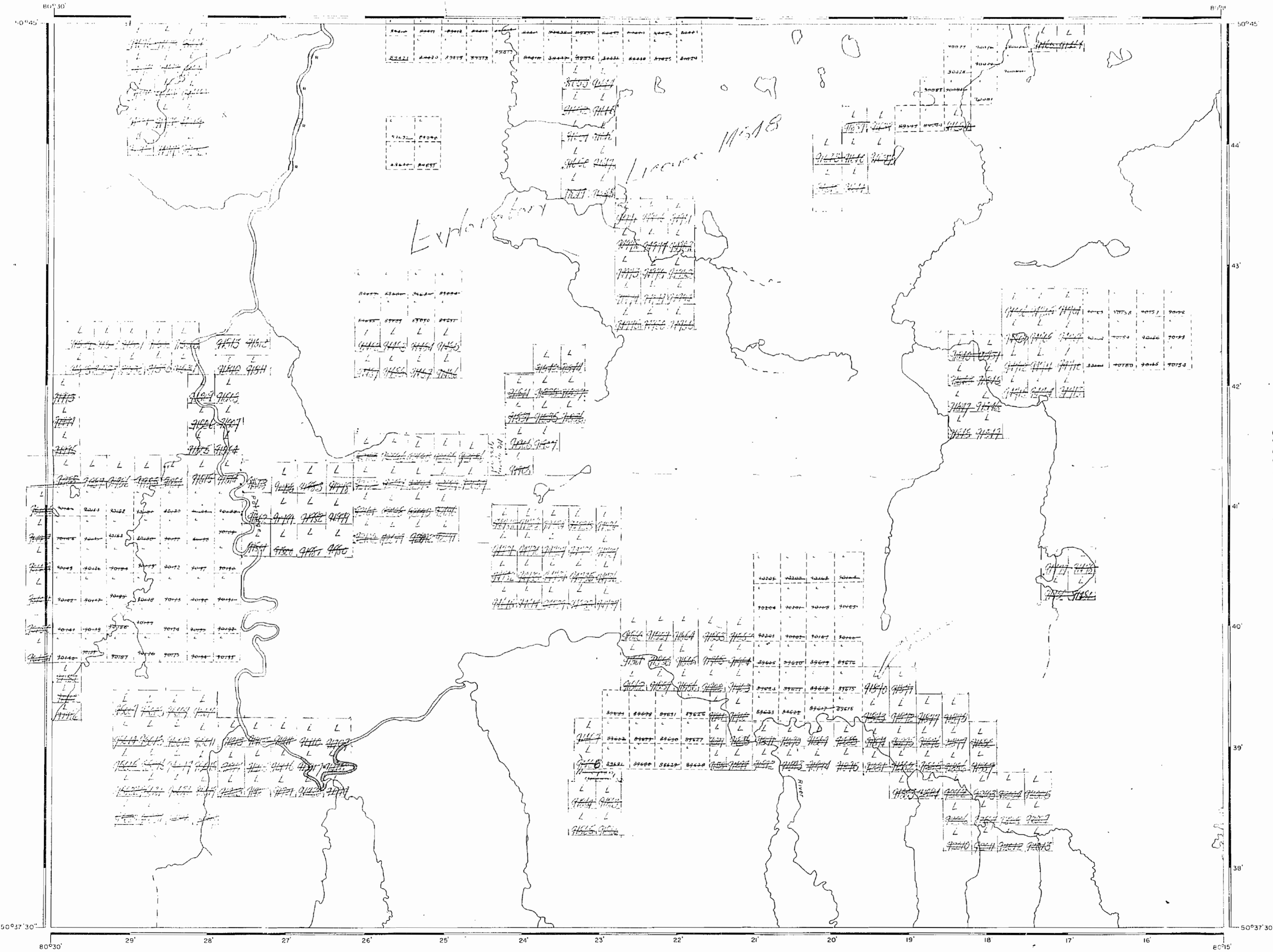
W.5039

2939

IRIM LINE

W.5039

Area - M. 2938



Area - M. 2941

Area - M. 2940

AREA OF  
*East of South West  
 East Area*  
 EAST OF  
 Southbluff Creek  
 DISTRICT OF  
 COCHRANE  
 Porcupine  
 LARDER LAKE  
 MINING DIVISION

SCALE: 1-INCH = 40 CHAINS

LEGEND

- |                       |        |
|-----------------------|--------|
| PATENTED LAND         | Ⓟ      |
| CROWN LAND SALE       | C.S.   |
| LEASES                | Ⓛ      |
| LOCATED LAND          | Loc    |
| LICENSE OF OCCUPATION | L.O.   |
| MINING RIGHTS ONLY    | M.R.O. |
| SURFACE RIGHTS ONLY   | S.R.O. |
| ROADS                 | —      |
| IMPROVED ROADS        | —      |
| KING'S HIGHWAYS       | —      |
| RAILWAYS              | —      |
| POWER LINES           | —      |
| MARSH OR MUSKEG       | —      |
| MINES                 | Ⓜ      |
| CANCELLED             | c.     |

NOTES

This area represents north-west part  
 of AEROMAGNETIC MAP 2362G.

400' Surface Rights Reservation around  
 all lakes and rivers

PLAN NO. M.2939

DEPARTMENT OF MINES  
— ONTARIO —

W.5039

W.5039

506802