

AREA OF  
**EASTBEND Id.**

DISTRICT OF  
 RAINY RIVER

FORT FRANCES  
 MINING DIVISION

SCALE: 1-INCH = 40 CHAINS

**LEGEND**

|                       |        |
|-----------------------|--------|
| PATENTED LAND         | ⊕      |
| CROWN LAND SALE       | C.S.   |
| LEASES                | ⊙      |
| LOCATED LAND          | Loc.   |
| LICENSE OF OCCUPATION | L.O.   |
| MINING RIGHTS ONLY    | M.R.O. |
| SURFACE RIGHTS ONLY   | S.R.O. |
| ROADS                 | —      |
| IMPROVED ROADS        | —      |
| KING'S HIGHWAYS       | —      |
| RAILWAYS              | —      |
| POWER LINES           | —      |
| MARSH OR MUSKEG       | —      |
| MINES                 | ✱      |

**NOTES**

400' Reserve around all Lakes & Rivers to Dept. of Lands & Forests.  
 AREA WITHIN THE QUETICO PROVINCIAL PARK WITHDRAWN FROM STAKING

M-2359 McAree

1962

PLAN NO. **M.2436**

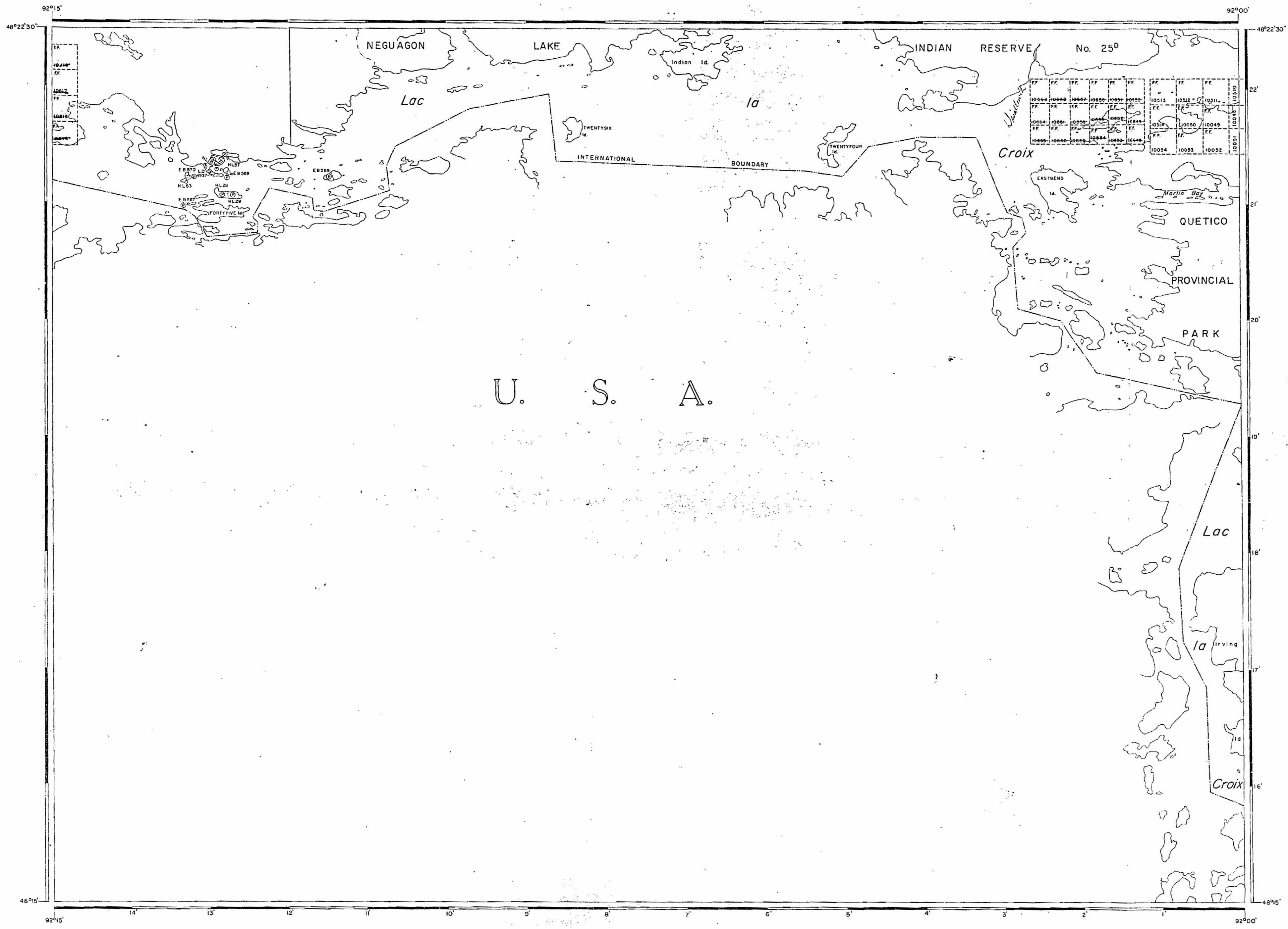
DEPARTMENT OF MINES  
 - ONTARIO -

2436

43E

EW21BEND 127AVD

2436 M



AREA OF  
**EASTBEND Id.**  
 DISTRICT OF  
 RAINY RIVER  
 FORT FRANCES  
 MINING DIVISION  
 SCALE: 1-INCH = 40 CHAINS

**LEGEND**

|                       |        |
|-----------------------|--------|
| PATENTED LAND         | Ⓟ      |
| CROWN LAND SALE       | C.S.   |
| LEASES                | Ⓞ      |
| LOCATED LAND          | Loc.   |
| LICENSE OF OCCUPATION | L.O.   |
| MINING RIGHTS ONLY    | M.R.O. |
| SURFACE RIGHTS ONLY   | S.R.O. |
| ROADS                 | —      |
| IMPROVED ROADS        | —      |
| KING'S HIGHWAYS       | —      |
| RAILWAYS              | —      |
| POWER LINES           | —      |
| MARSH OR MUSKEG       | —      |
| MINES                 | Ⓧ      |

**NOTES**  
 400' Reserve around all Lakes & Rivers to Dept. of Lands & Forests:

1957

PLAN NO. **M.2436**  
 DEPARTMENT OF MINES  
 - ONTARIO -

(483921)

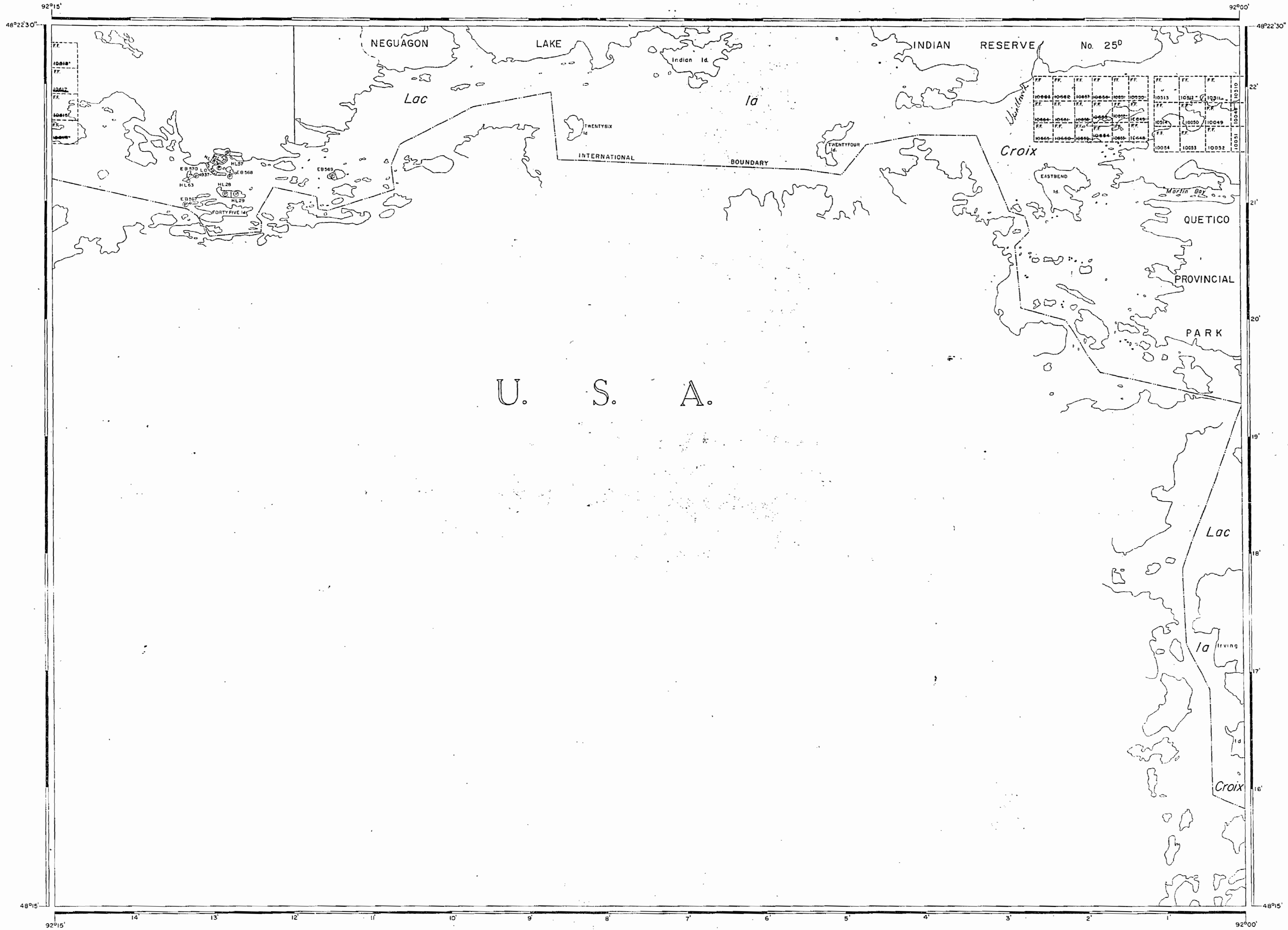
**RECEIVED**  
 JAN 10 1957

2436

43E

EA2TBEND 127AMD

2436M



AREA OF  
**EASTBEND Id.**  
 DISTRICT OF  
 RAINY RIVER  
 FORT FRANCES  
 MINING DIVISION  
 SCALE: 1-INCH = 40 CHAINS

**LEGEND**

|                       |        |
|-----------------------|--------|
| PATENTED LAND         | Ⓟ      |
| CROWN LAND SALE       | C.S.   |
| LEASES                | Ⓛ      |
| LOCATED LAND          | Loc.   |
| LICENSE OF OCCUPATION | L.O.   |
| MINING RIGHTS ONLY    | M.R.O. |
| SURFACE RIGHTS ONLY   | S.R.O. |
| ROADS                 | —      |
| IMPROVED ROADS        | —      |
| KING'S HIGHWAYS       | —      |
| RAILWAYS              | —      |
| POWER LINES           | —      |
| MARSH OR MUSKEG       | —      |
| MINES                 | Ⓜ      |

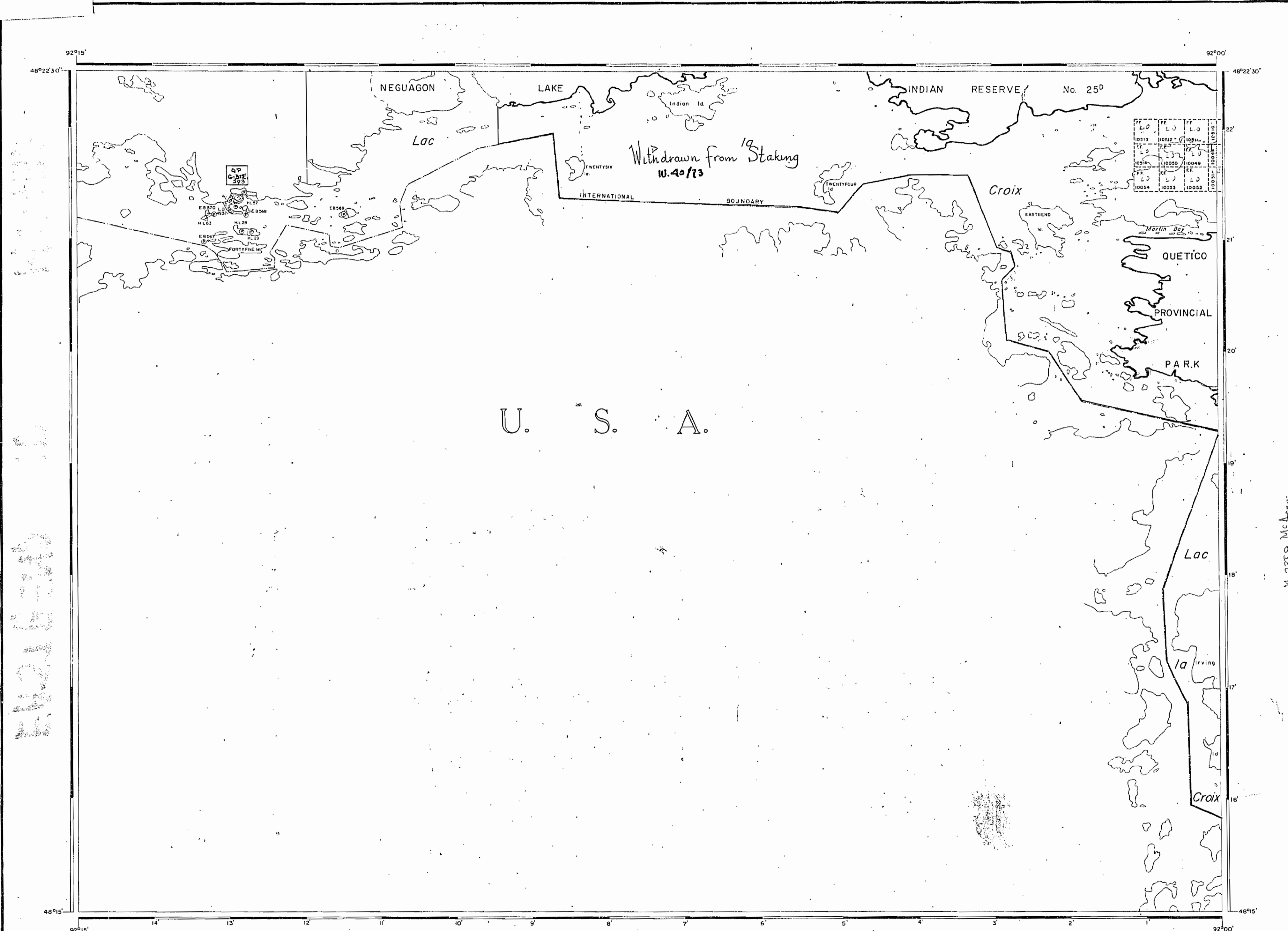
**NOTES**  
 400' Reserve around all Lakes & Rivers to Dept. of Lands & Forests:

1957

PLAN NO. **M.2436**  
 DEPARTMENT OF MINES  
 - ONTARIO -

RECEIVED  
 JAN 10 1957

(483921)



AREA OF  
**EASTBEND Id.**

DISTRICT OF  
RAINY RIVER  
  
FORT FRANCES  
MINING DIVISION  
  
SCALE: 1-INCH = 40 CHAINS

**LEGEND**

|                       |        |
|-----------------------|--------|
| PATENTED LAND         | ⊙      |
| CROWN LAND SALE       | C.S.   |
| LEASES                | ⊕      |
| LOCATED LAND          | ⊖      |
| LICENSE OF OCCUPATION | L.O.   |
| MINING RIGHTS ONLY    | M.R.O. |
| SURFACE RIGHTS ONLY   | S.R.O. |
| ROADS                 | —      |
| IMPROVED ROADS        | —      |
| KING'S HIGHWAYS       | —      |
| RAILWAYS              | —      |
| POWER LINES           | —      |
| MARSH OR MUSKEG       | —      |
| MINES                 | ✕      |

**NOTES**

400' Reserve around all Lakes & Rivers to Dept. of Lands & Forests:

AREA WITHIN THE QUETICO PROVINCIAL PARK WITHDRAWN FROM STAKING

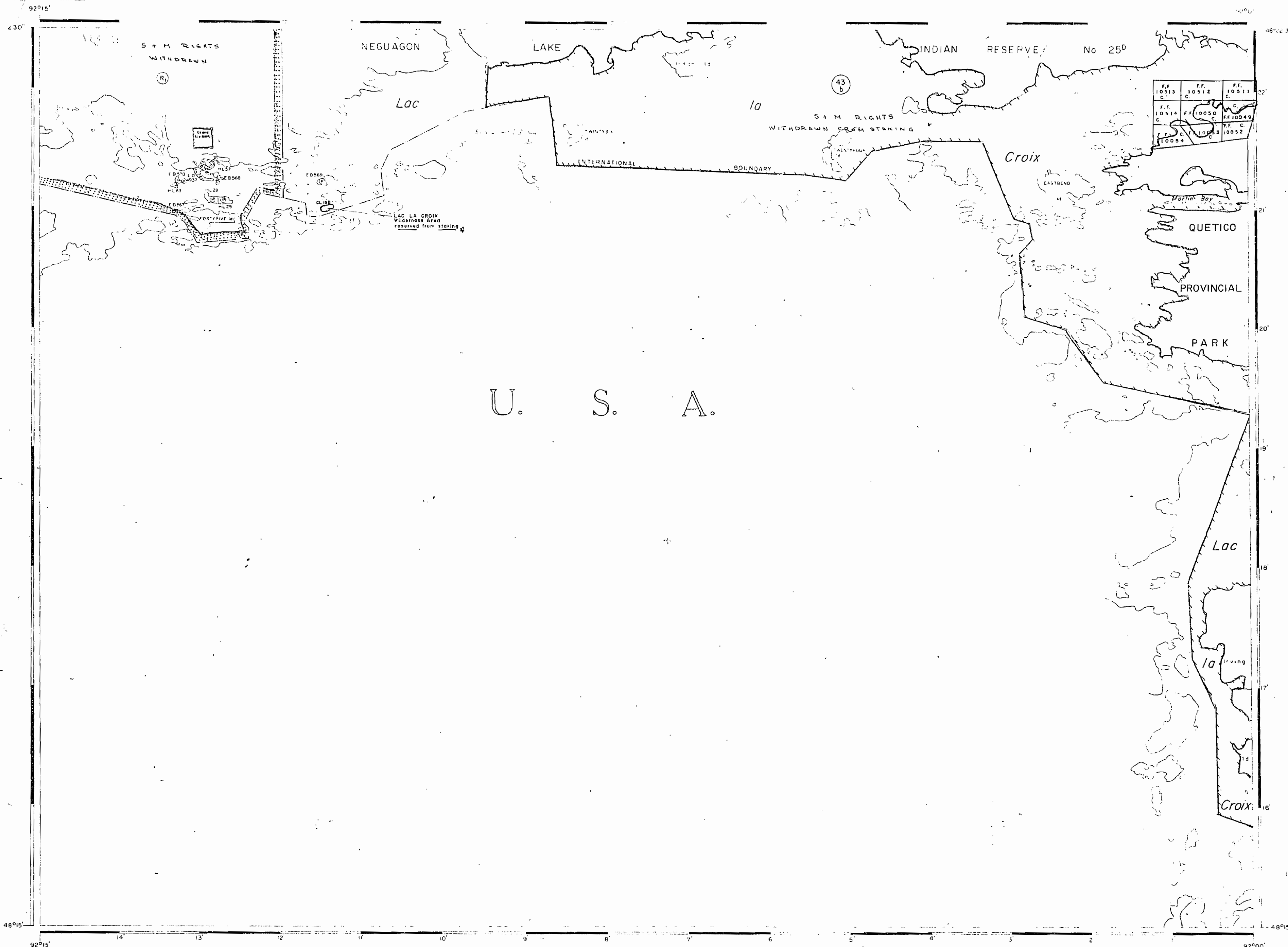
M-2359 McArea

1962

PLAN NO. **M.2436**

DEPARTMENT OF MINES  
— ONTARIO —

WOLSELEY LAKE AREA M.2130



U. S. A.

AREA OF  
**EASTBEND Id.**

DISTRICT OF  
RAINY RIVER

THUNDER BAY  
MINING DIVISION

SCALE: 1-INCH = 40 CHAINS

**LEGEND**

|                       |        |
|-----------------------|--------|
| PATENTED LAND         | Ⓟ      |
| CROWN LAND SALE       | C.S.   |
| LEASES                | Ⓛ      |
| LOCATED LAND          | Loc.   |
| LICENSE OF OCCUPATION | L.O.   |
| MINING RIGHTS ONLY    | M.R.O. |
| SURFACE RIGHTS ONLY   | S.R.O. |
| ROADS                 | —      |
| IMPROVED ROADS        | —      |
| KING'S HIGHWAYS       | —      |
| RAILWAYS              | —      |
| POWER LINES           | —      |
| MARSH OR MUSKEG       | —      |
| MINES                 | Ⓜ      |

**NOTES**

400' Reserve around all Lakes & Rivers to Dept of Lands & Forests

AREA WITHIN THE QUETICO PROVINCIAL PARK WITHDRAWN FROM STAKING

Areas withdrawn from staking under Section 43 of the Mining Act. (180, 1970)

| W.40/73 File     | Date     | Disposition               |
|------------------|----------|---------------------------|
| Ⓛ 180216         | 31/8/73  | S.R. & M.R. (all islands) |
| Ⓟ W.68/74 185216 | 24/12/74 | S.R. & M.R.               |

\* See McCrege HANDROLL (M2359)  
‡ See (see St. Ignace LAURELL

McCREE LAKE AREA M.2359

1977

FEB 15 1977

ATIKOKAN DISTRICT  
NATIONAL TOPOGRAPHIC SERIES 52C8

PLAN NO. **M.2436**

ONTARIO  
MINISTRY OF NATURAL RESOURCES  
SURVEYS AND MAPPING BRANCH

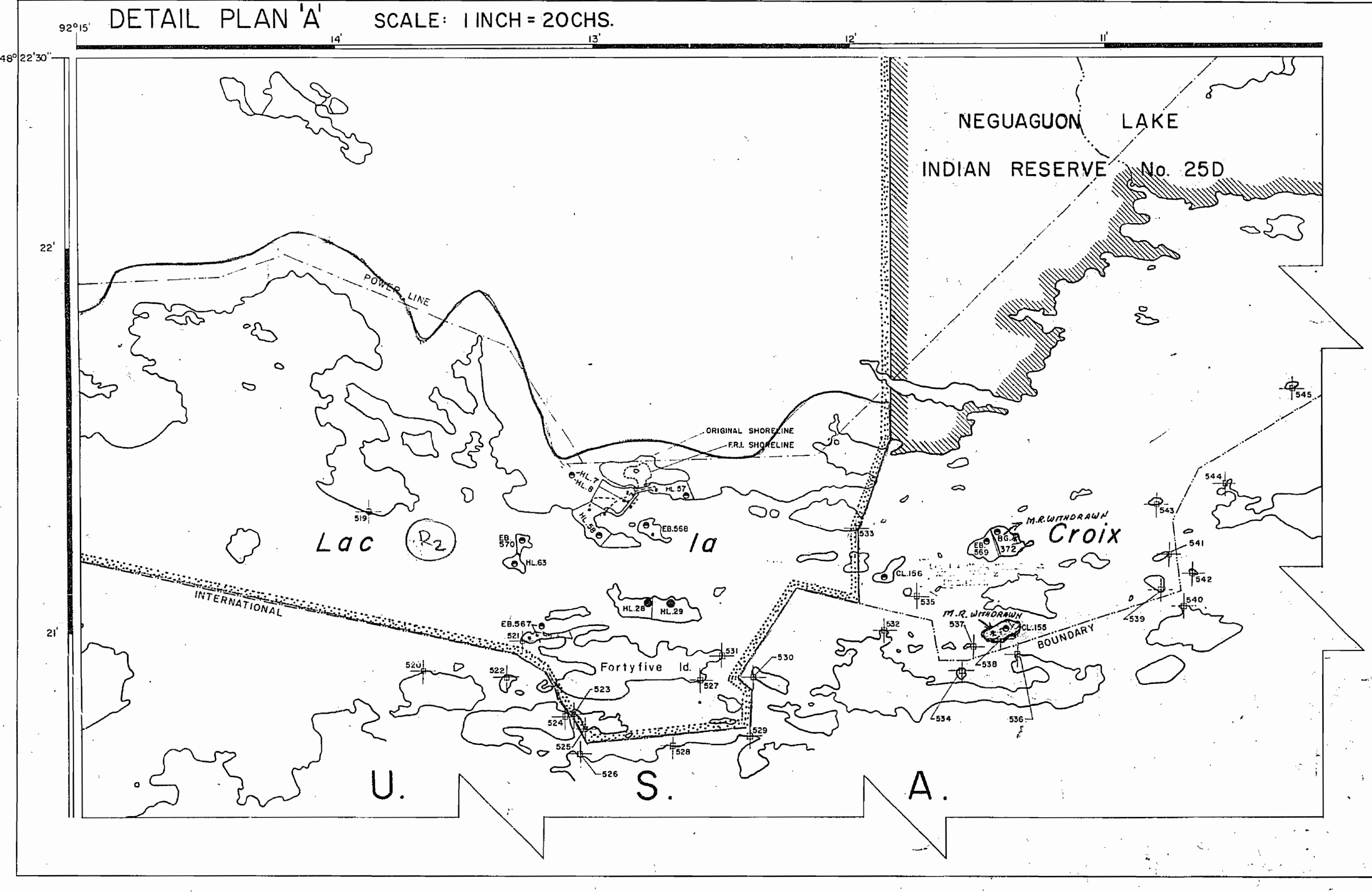
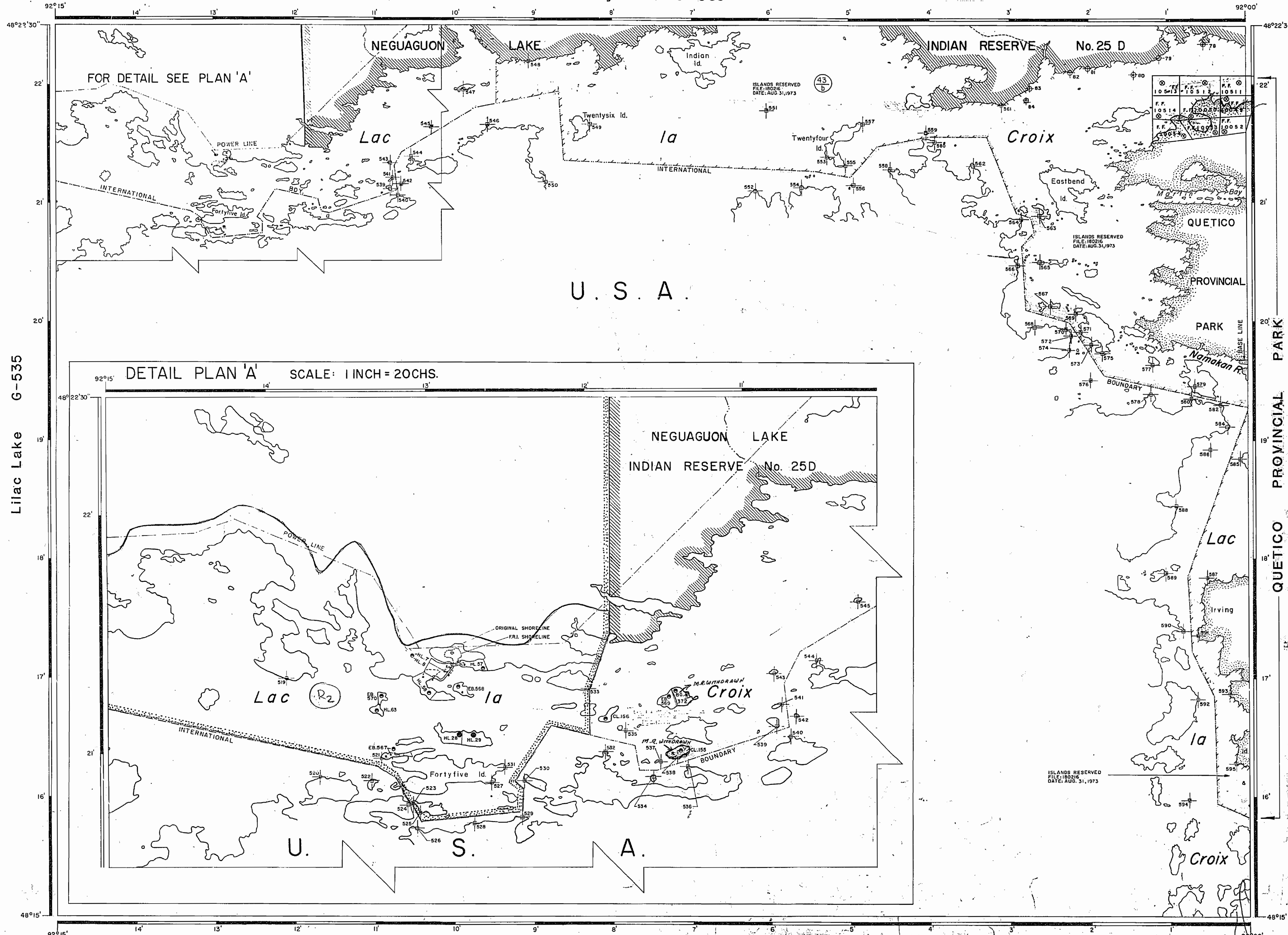
REFERENCES

Area within the Quetico Provincial Park withdrawn from staking.

Sec 36/60 W17/S2 29/11/82  
M.L.D. 185301  
Sec 36/60 W16/E3 29/11/82  
M.L.D. 185301

THE INFORMATION THAT APPEARS ON THIS MAP HAS BEEN COMPILED FROM VARIOUS SOURCES, AND ACCURACY IS NOT GUARANTEED. THOSE WISHING TO STAKE MINING CLAIMS SHOULD CONSULT WITH THE MINING RECORDER, MINISTRY OF NORTHERN DEVELOPMENT AND MINES, FOR ADDITIONAL INFORMATION ON THE STATUS OF THE LANDS SHOWN HEREON.

Lilac Lake G-535



REFERENCES

TOPOGRAPHY  
LAKES, RIVERS, ETC., FROM FOREST RESOURCES INVENTORY SHEET No. 483 921.

SURVEYS  
INTERNATIONAL BOUNDARY IN ACCORDANCE WITH THE PROVISIONS OF ARTICLE V OF THE TREATY SIGNED AT WASHINGTON, APRIL 11, 1908, AND ARTICLE I OF THE TREATY SIGNED AT WASHINGTON, FEBRUARY 24, 1925. REFER TO THE REPORT OF THE INTERNATIONAL BOUNDARY COMMISSION, 1931.  
BASE LINE BY PHILLIPS AND BENNER O.L.S., 1926. FIELD NOTE BOOK No. 2484.  
TRAVERSE OF PART OF LAC LA CROIX BY E.L. CAVANA O.L.S., 1927.  
PLAN R-6-9.  
INDIAN RESERVE No. 25D BY R.W. ROSS D.L.S., 1878. File 159011.

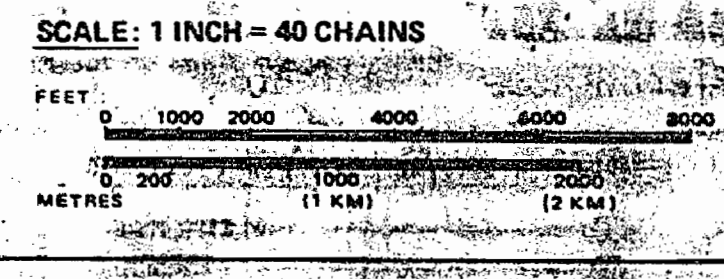
**LEGEND**

|  |  |
|--|--|
| HIGHWAY AND ROUTE No.  |  |
| OTHER ROADS  |  |
| TRAILS   |  |
| SURVEYED LINES:<br>TOWNSHIPS, BASE LINES, ETC.<br>LOTS, MINING CLAIMS, PARCELS, ETC. |  |
| UNSURVEYED LINES:<br>LOT LINES<br>PARCEL BOUNDARY<br>MINING CLAIMS ETC.              |  |
| RAILWAY AND RIGHT OF WAY   |  |
| UTILITY LINES  |  |
| NON-PERENNIAL STREAM   |  |
| FLOODING OR FLOODING RIGHTS  |  |
| SUBDIVISION OR COMPOSITE PLAN RESERVATIONS   |  |
| ORIGINAL SHORELINE   |  |
| MARSH OR MUSKEG  |  |
| MINES  |  |
| TRAVERSE MONUMENT  |  |
| LAND USE PERMITS FOR COMMERCIAL TOURISM/OUTPOST CAMPS                                |  |

DISPOSITION OF CROWN LANDS

| TYPE OF DOCUMENT                | SYMBOL |
|---------------------------------|--------|
| PATENT, SURFACE & MINING RIGHTS |        |
| " SURFACE RIGHTS ONLY           |        |
| " MINING RIGHTS ONLY            |        |
| LEASE, SURFACE & MINING RIGHTS  |        |
| " SURFACE RIGHTS ONLY           |        |
| " MINING RIGHTS ONLY            |        |
| LICENCE OF OCCUPATION           |        |
| ORDER-IN-COUNCIL RESERVATION    |        |
| CANCELLED                       |        |
| SAND & GRAVEL                   |        |

NOTE: MINING RIGHTS IN PARCELS WATERED PRIOR TO MAY 6, 1913, VESTED IN ORIGINAL PATENTEES BY THE PUBLIC LANDS ACT, R.S.O. 1970, CHAP. 380, SEC. 63, SUBSEC. 1.



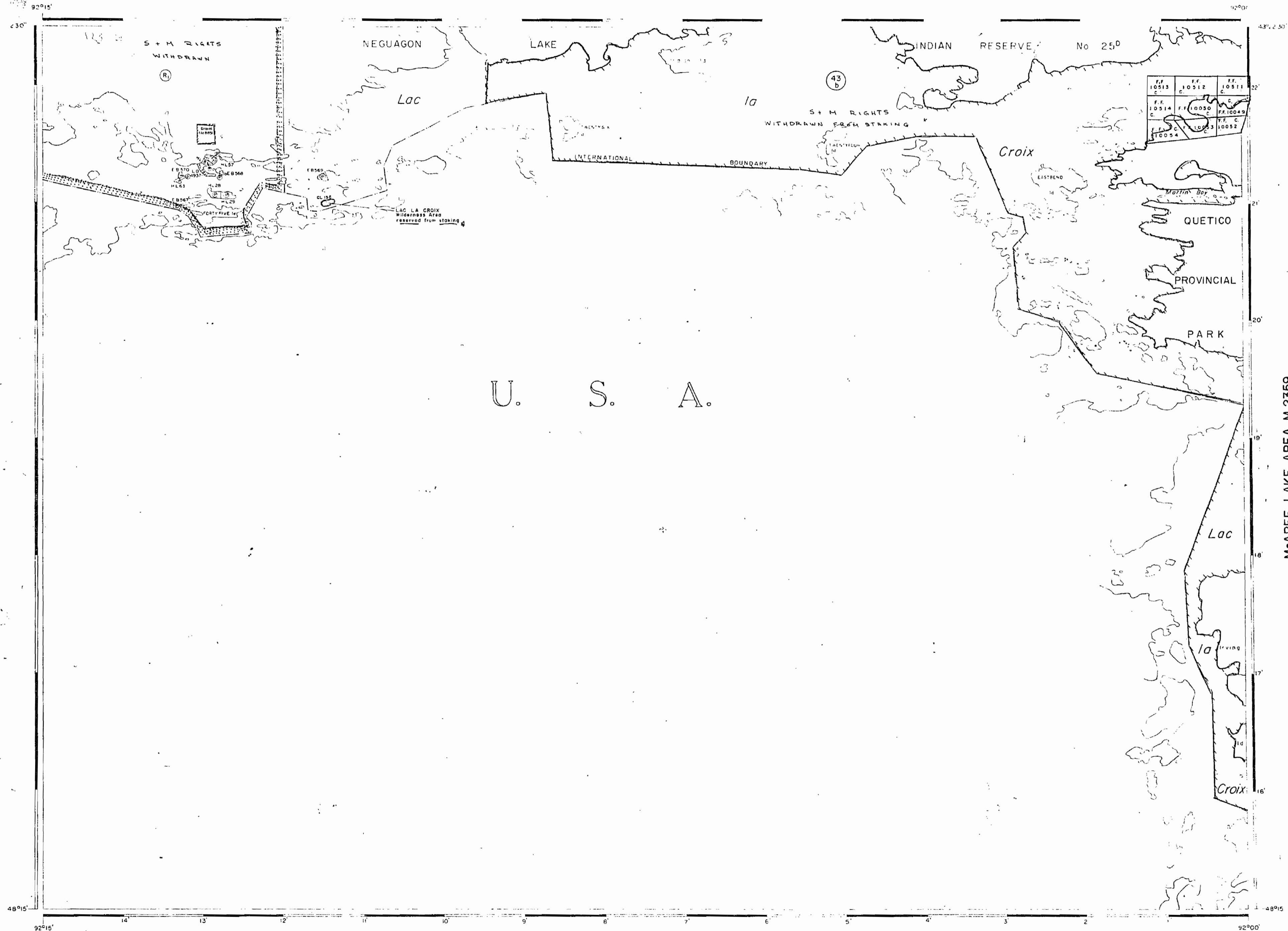
AREA  
**EASTBEND ISLAND**  
M.N.R. ADMINISTRATIVE DISTRICT  
**ATIKOKAN**  
MINING DIVISION  
**THUNDER BAY**  
LAND TITLES REGISTRY DIVISION  
**RAINY RIVER**

Ministry of Natural Resources  
Land Management Branch  
Ontario  
Date: Dec 1991  
Number: 1982

**G-523**

2436

WOLSELEY LAKE AREA M.2130



AREA OF  
**EASTBEND Id.**  
 DISTRICT OF  
 RAINY RIVER  
 THUNDER BAY  
 MINING DIVISION  
 SCALE: 1-INCH = 40 CHAINS

**LEGEND**

|                       |        |
|-----------------------|--------|
| PATENTED LAND         | Ⓟ      |
| CROWN LAND SALE       | C.S.   |
| LEASES                | Ⓛ      |
| LOCATED LAND          | Loc.   |
| LICENSE OF OCCUPATION | L.O.   |
| MINING RIGHTS ONLY    | M.R.O. |
| SURFACE RIGHTS ONLY   | S.R.O. |
| ROADS                 | —      |
| IMPROVED ROADS        | —      |
| KING'S HIGHWAYS       | —      |
| RAILWAYS              | —      |
| POWER LINES           | —      |
| MARSH OR MUSKEG       | —      |
| MINES                 | Ⓜ      |

**NOTES**

400' Reserve around all Lakes & Rivers to Dept of Lands & Forests

AREA WITHIN THE QUETICO PROVINCIAL PARK WITHDRAWN FROM STAKING

Areas withdrawn from staking under Section 43 of the Mining Act. (S.O. 1970)

| W.40/75 File | Date     | Disposition               |
|--------------|----------|---------------------------|
| Ⓛ 180216     | 31/8/73  | S.R. & M.R. (all islands) |
| Ⓜ 185216     | 24/12/74 | S.R. & M.R.               |

\* See McREE HANDROLL (M2359)  
 † See (ALL St. IGNACE LAUREL)

McREE LAKE AREA M.2359

1977

FEB. 15/77

ATIKOKAN DISTRICT  
 NATIONAL TOPOGRAPHIC SERIES 52C8  
 PLAN NO. **M.2436**  
 ONTARIO  
 MINISTRY OF NATURAL RESOURCES  
 SURVEYS AND MAPPING BRANCH