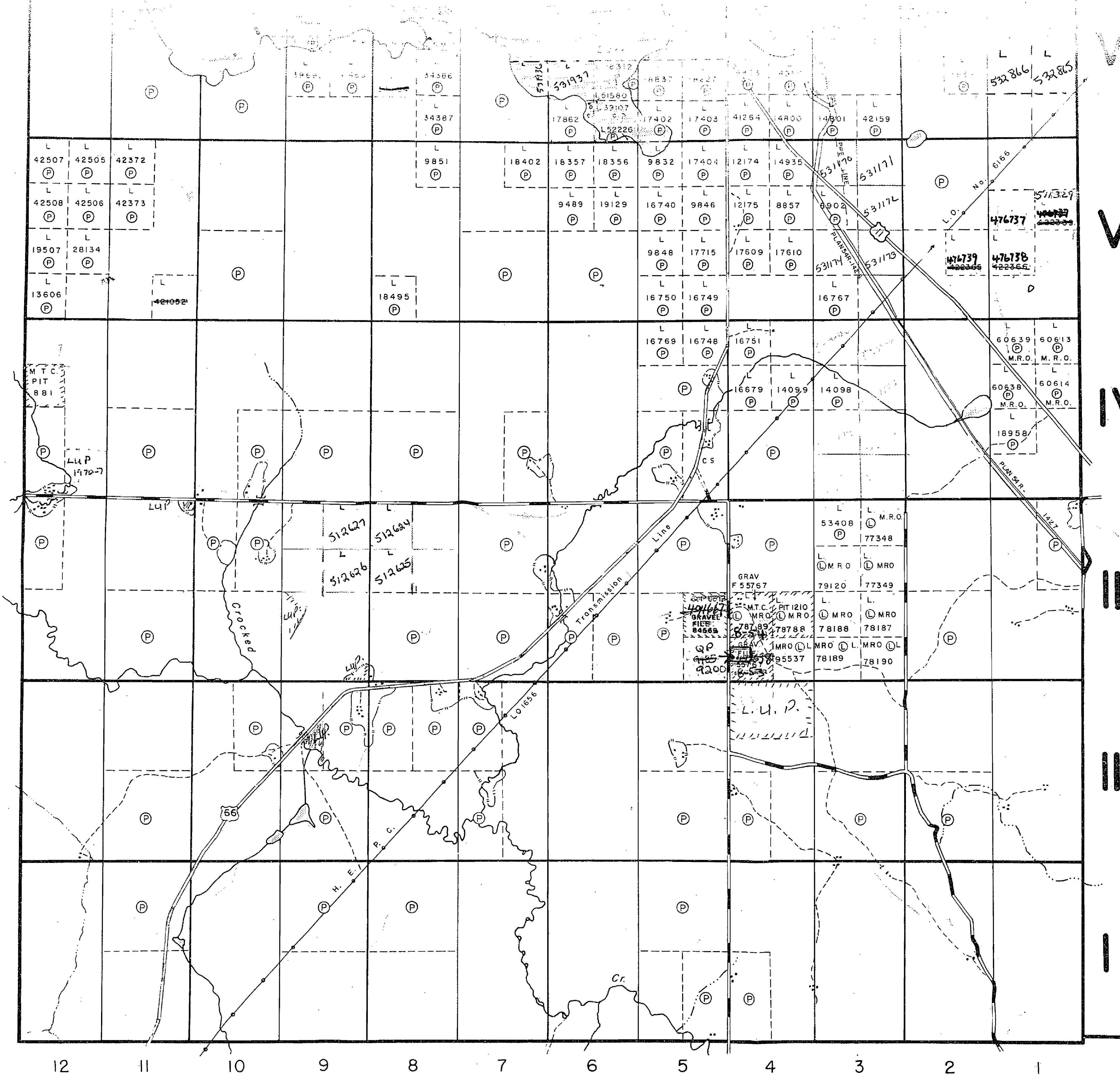


Burt Twp. M. 334



Blain Twp. M. 418

LARDER LAKE MINING DIVISION


SCALE: 1-INCH=40 CHAINS

LEGEND

PATENTED LAND	(P)
CROWN LAND SALE	C.S.
LEASES	(L)
LOCATED LAND	Loc.
LICENSE OF OCCUPATION	L.O.
MINING RIGHTS ONLY	M.R.O.
SURFACE RIGHTS ONLY	S.R.O.
ROADS	(Symbol)
IMPROVED ROADS	(Symbol)
KING'S HIGHWAYS	(Symbol)
RAILWAYS	(Symbol)
POWER LINES	(Symbol)
MARSH OR MUSKEG	(Symbol)
MINES	(Symbol)
CANCELLED	(Symbol)

NOTES

400' surface rights reservation along the shores of all lakes and rivers.



Replaced by Mylar Sept 10/79

EBY TWP.

PLAN NO.- M-345

ONTARIO
MINISTRY OF NATURAL RESOURCES
SURVEYS AND MAPPING BRANCH

Grenfell Twp. M.351

THE TOWNSHIP OF

EBY

DISTRICT OF TIMISKAMING

LARDER LAKE MINING DIVISION

SCALE: 1-INCH=40 CHAINS

LEGEND

PATENTED LAND	Ⓟ
CROWN LAND SALE	C.S.
LEASES	Ⓛ
LOCATED LAND	Loc.
LICENSE OF OCCUPATION	L.O.
MINING RIGHTS ONLY	M.R.O.
SURFACE RIGHTS ONLY	S.R.O.
ROADS	—
IMPROVED ROADS	—
KING'S HIGHWAYS	—
RAILWAYS	—
POWER LINES	—
MARSH OR MUSKEG	—
MINES	Ⓜ
CANCELLED	C.

NOTES

400' surface rights reservation along the shores of all lakes and rivers.

Reservé 100' (from Grenfell)
map ref
Sept. 24, 1982 (ml)

#1

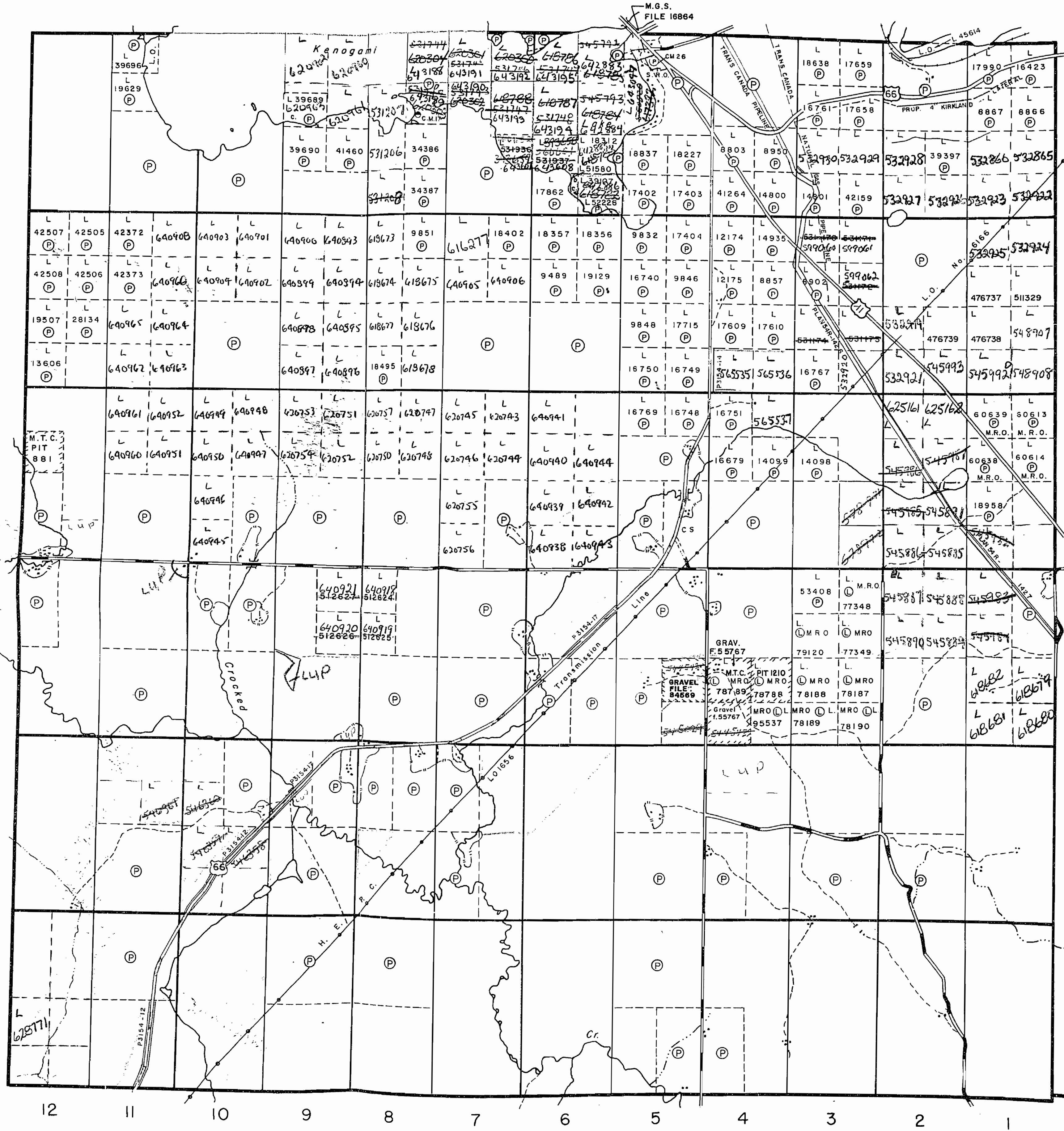
PLAN NO.- M-345

ONTARIO
 MINISTRY OF NATURAL RESOURCES
 SURVEYS AND MAPPING BRANCH

Burt Twp. M.334

Otto Twp. M.379

Blain Twp. M.418



Grenfell Twp. M.351

THE TOWNSHIP OF

EBY

DISTRICT OF TIMISKAMING

LARDER LAKE MINING DIVISION

SCALE: 1-INCH=40 CHAINS

LEGEND

PATENTED LAND	(P)
CROWN LAND SALE	C.S.
LEASES	(L)
LOCATED LAND	Loc.
LICENSE OF OCCUPATION	L.O.
MINING RIGHTS ONLY	M.R.O.
SURFACE RIGHTS ONLY	S.R.O.
ROADS	—
IMPROVED ROADS	—
KING'S HIGHWAYS	—
RAILWAYS	—
POWER LINES	—
MARSH OR MUSKEG	—
MINES	* *
CANCELLED	C.

NOTES

400' surface rights reservation along the shores of all lakes and rivers.

AREAS WITHDRAWN FROM STAKING under Sec.43 of The Mining Act (R.S.O.1970).
 Order No. File Date Disposition

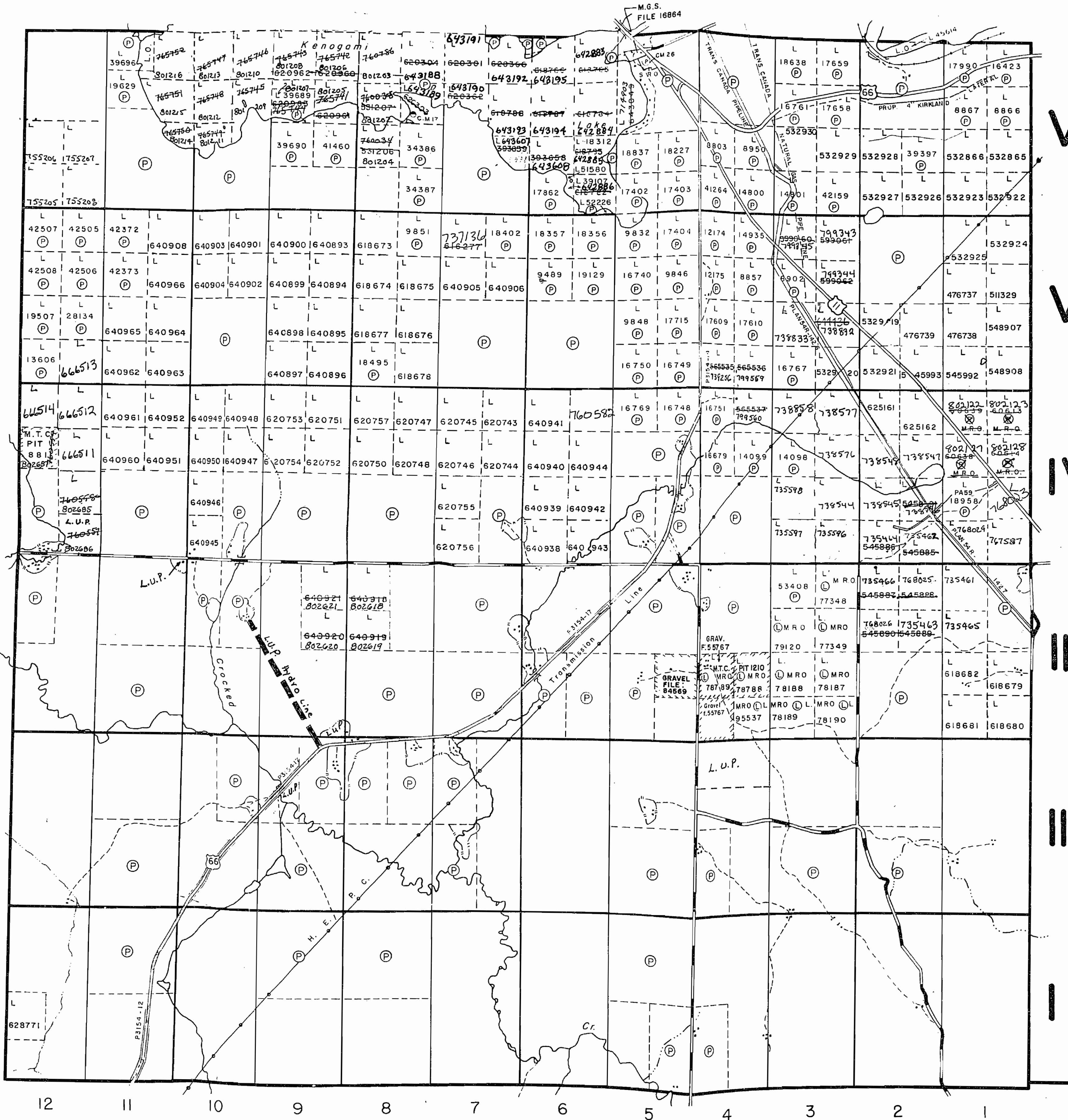
PLAN NO.- M-345

ONTARIO
 MINISTRY OF NATURAL RESOURCES
 SURVEYS AND MAPPING BRANCH

Burt Twp. M.334

Otto Twp. M.379

Blain Twp. M.418



243.M

ERA J.M.E

243.M

TRIM LINE

243.M

ERA J.M.E

243.M

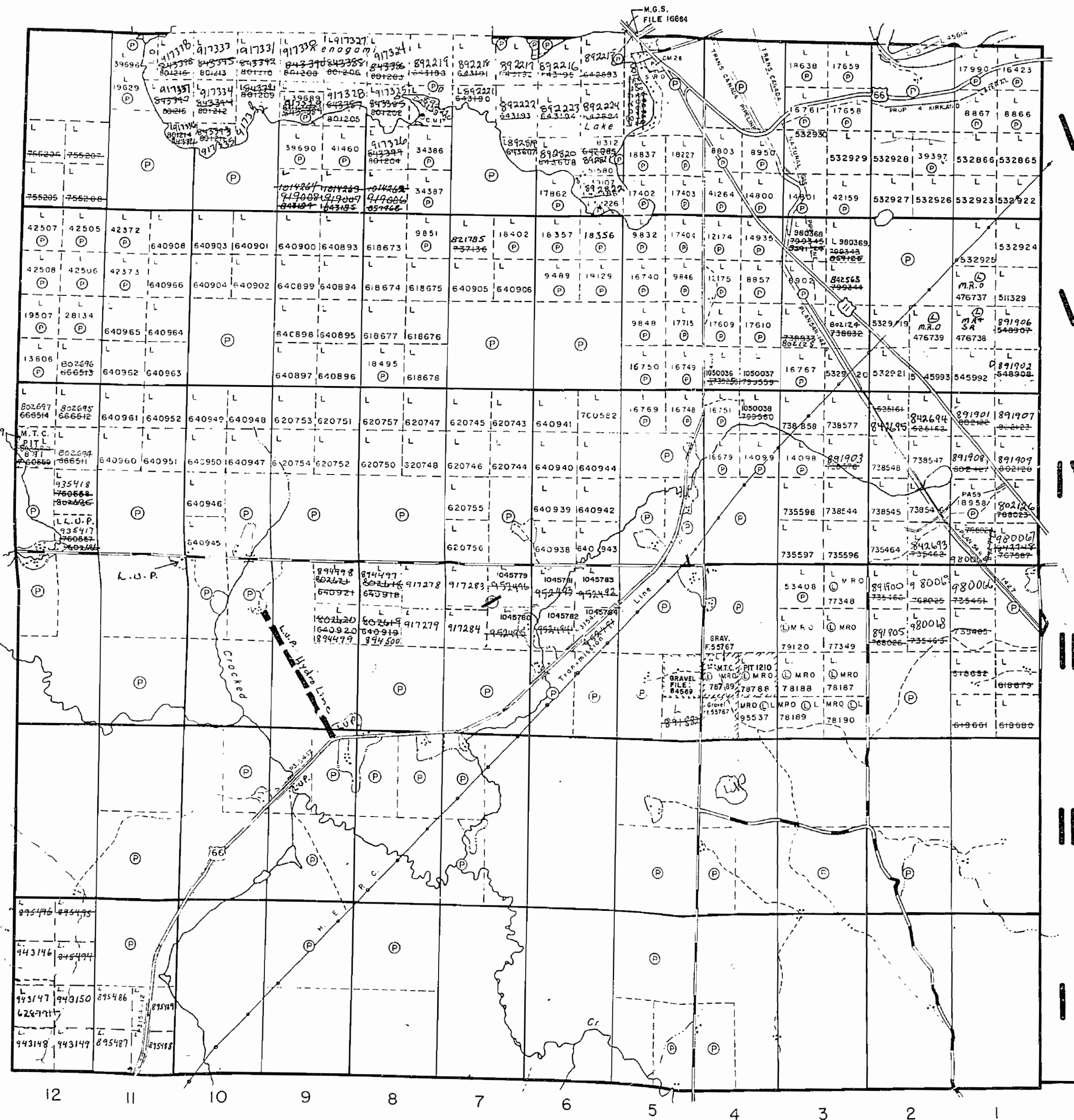
Grenfell Twp. M.351

Burt Twp. M.334

Otto Twp. M.379

Blain Twp. M.418

K. Kalamov



THE TOWNSHIP OF

EBY

DISTRICT OF TIMISKAMING

LARDER LAKE MINING DIVISION

SCALE: 1-INCH=40 CHAINS

LEGEND

- PATENTED LAND Ⓟ
- CROWN LAND SALE C.S.
- LEASES Ⓛ
- LOCATED LAND Loc.
- LICENSE OF OCCUPATION L.O.
- MINING RIGHTS ONLY M.R.O.
- SURFACE RIGHTS ONLY S.R.O.
- ROADS —
- IMPROVED ROADS —
- KING'S HIGHWAYS —
- RAILWAYS —
- POWER LINES —
- MARSH OR MUSKEG *
- MINES R
- CANCELLED C.

NOTES

400' surface rights reservation along the shores of all lakes and rivers.

AREAS WITHDRAWN FROM STAKING under Sec.43 of The Mining Act (R.S.O.1970).

Order No.	File	Date	Disposition

1/2 Lot 7, Con. 3 - Cert. of Forfeiture - Sept 17/85

NOTICE OF FORESTRY ACTIVITY

THIS TOWNSHIP / AREA FALLS WITHIN THE _____ TIMISKAMING MANAGEMENT UNIT AND MAY BE SUBJECT TO FORESTRY OPERATIONS. THE MNR. UNIT FORESTER FOR THIS AREA CAN BE CONTACTED AT: P.O. BOX 129 SWASTIKA, ONT. POK ITO 705-642-3222

#1

PLAN NO. M-345

ONTARIO
MINISTRY OF NATURAL RESOURCES
SURVEYS AND MAPPING BRANCH

Revised survey: int 1989

Replaced Jan 25/89

TRIM LINE

Grenfell Twp. M.351

THE TOWNSHIP OF

EBY

DISTRICT OF TIMISKAMING

LARDER LAKE MINING DIVISION

SCALE: 1-INCH=40 CHAINS

LEGEND

- PATENTED LAND (P)
- CROWN LAND SALE (C.S.)
- LEASES (L)
- LOCATED LAND (Loc.)
- LICENSE OF OCCUPATION (L.O.)
- MINING RIGHTS ONLY (M.R.O.)
- SURFACE RIGHTS ONLY (S.R.)
- ROADS (—)
- IMPROVED ROADS (—)
- KING'S HIGHWAYS (—)
- RAILWAYS (—)
- POWER LINES (—)
- MARSH OR MUSKEG (—)
- MINES (—)
- CANCELLED (C)

NOTES

4 mile wide rights reservation along the shores of the Larder Lake

AREAS WITHDRAWN FROM TRADE

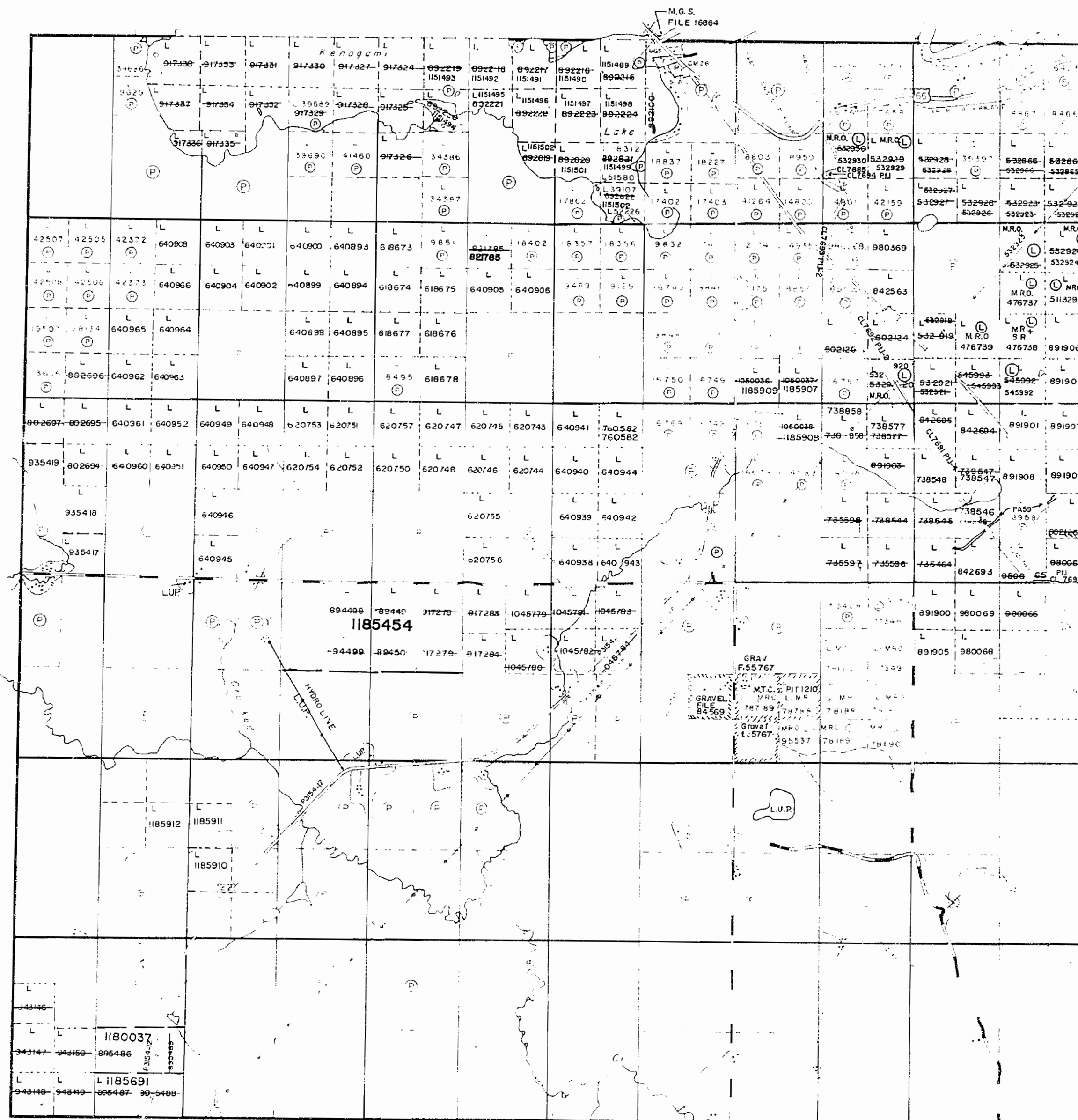
THE INFORMATION THAT APPEARS ON THIS MAP HAS BEEN COMPILED FROM VARIOUS SOURCES, AND ACCURACY IS NOT GUARANTEED. THOSE WISHING TO STAKE MINING CLAIMS SHOULD CONSULT WITH THE MINING RECORDER, MINISTRY OF NORTHERN DEVELOPMENT AND MINES, FOR ADDITIONAL INFORMATION ON THE STATUS OF THE LANDS SHOWN HEREON.

PLAN NO.- M-345

MINISTRY OF NORTHERN DEVELOPMENT AND MINES

Burt Twp. M.334

Otto Twp. M.379



REMOVED FROM CIRCULATION AND ARCHIVED ON APR.27.92

Blain Twp. M.418

Grenfell Twp. M.351

THE TOWNSHIP OF
OF

EBY

DISTRICT OF
TIMISKAMING

LARDER LAKE
MINING DIVISION

SCALE: 1-INCH=40 CHAINS

LEGEND

PATENTED LAND	(P)
CROWN LAND SALE	C.S.
LEASES	(L)
LOCATED LAND	Loc.
LICENSE OF OCCUPATION	L.O.
MINING RIGHTS ONLY	M.R.O.
SURFACE RIGHTS ONLY	OR S.R.O.
ROADS	—
IMPROVED ROADS	—
KING'S HIGHWAYS	—
RAILWAYS	—
POWER LINES	—
MARSH OR MUSKOG	—
MINES	—
CANCELLED	C.

NOTES

400' surface rights reservation along the shores
of all lakes and rivers.

AREAS WITHDRAWN FROM STAKING

Surface Rights Withdrawn under Sec. 36.
The Mining Act R.S.O. 1980, ORDER NO. W-01/91/ONT
(Trans Canada Pipeline Right of Way and Buffer
Zone particularly 40.25 meters or 132 ft. on
either side of centre line of right of way)

THE INFORMATION THAT
APPEARS ON THIS MAP
HAS BEEN COMPILED
FROM VARIOUS SOURCES,
AND ACCURACY IS NOT
GUARANTEED. THOSE
WISHING TO STAKE
MINING CLAIMS SHOULD
CONSULT WITH THE MINING
RECORDER, MINISTRY OF
NORTHERN DEVELOP-
MENT AND MINES, FOR
ADDITIONAL INFORMATION
ON THE STATUS OF THE
LANDS SHOWN HEREON.

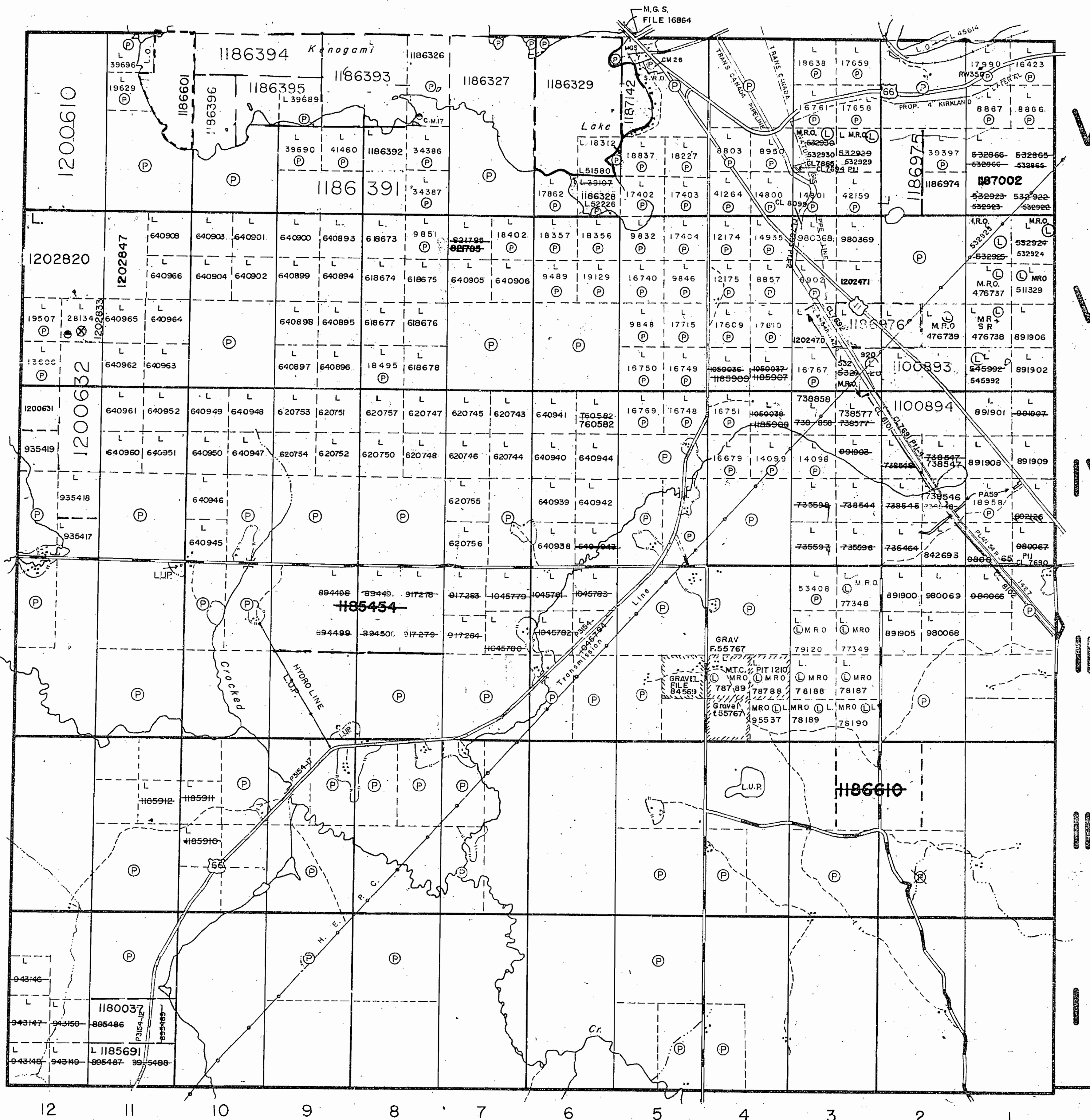
DATE OF ISSUE

SEP 21 1994

LARDER LAKE
MINING RECORDEE'S OFFICE

(RS) PLAN NO. - M-345

MINISTRY OF NORTHERN
DEVELOPMENT AND MINES



Burt Twp. M.334

Otto Twp. M.379

VI

V

IV

III

II

I

12 11 10 9 8 7 6 5 4 3 2 1

COPY OF THIS MYLAR
ARCHIVED APR.27/92

Blain Twp. M.418

Grenfell Twp. M. 351

THE TOWNSHIP OF

EBY

DISTRICT OF TIMISKAMING

LARDER LAKE MINING DIVISION

SCALE: 1-INCH=40 CHAINS

LEGEND

- PATENTED LAND (P)
- CROWN LAND SALE (C.S.)
- LEASES (L)
- LOCATED LAND (Loc.)
- LICENSE OF OCCUPATION (L.O.)
- MINING RIGHTS ONLY (M.R.O.)
- SURFACE RIGHTS ONLY (S.R.O.)
- ROADS (—)
- IMPROVED ROADS (—)
- KING'S HIGHWAYS (—)
- RAILWAYS (—)
- POWER LINES (—)
- MARSH OR MUSKEG (—)
- MINES (—)
- CANCELLED (C)

NOTES

400' surface rights reservation along the shores of all lakes and rivers.

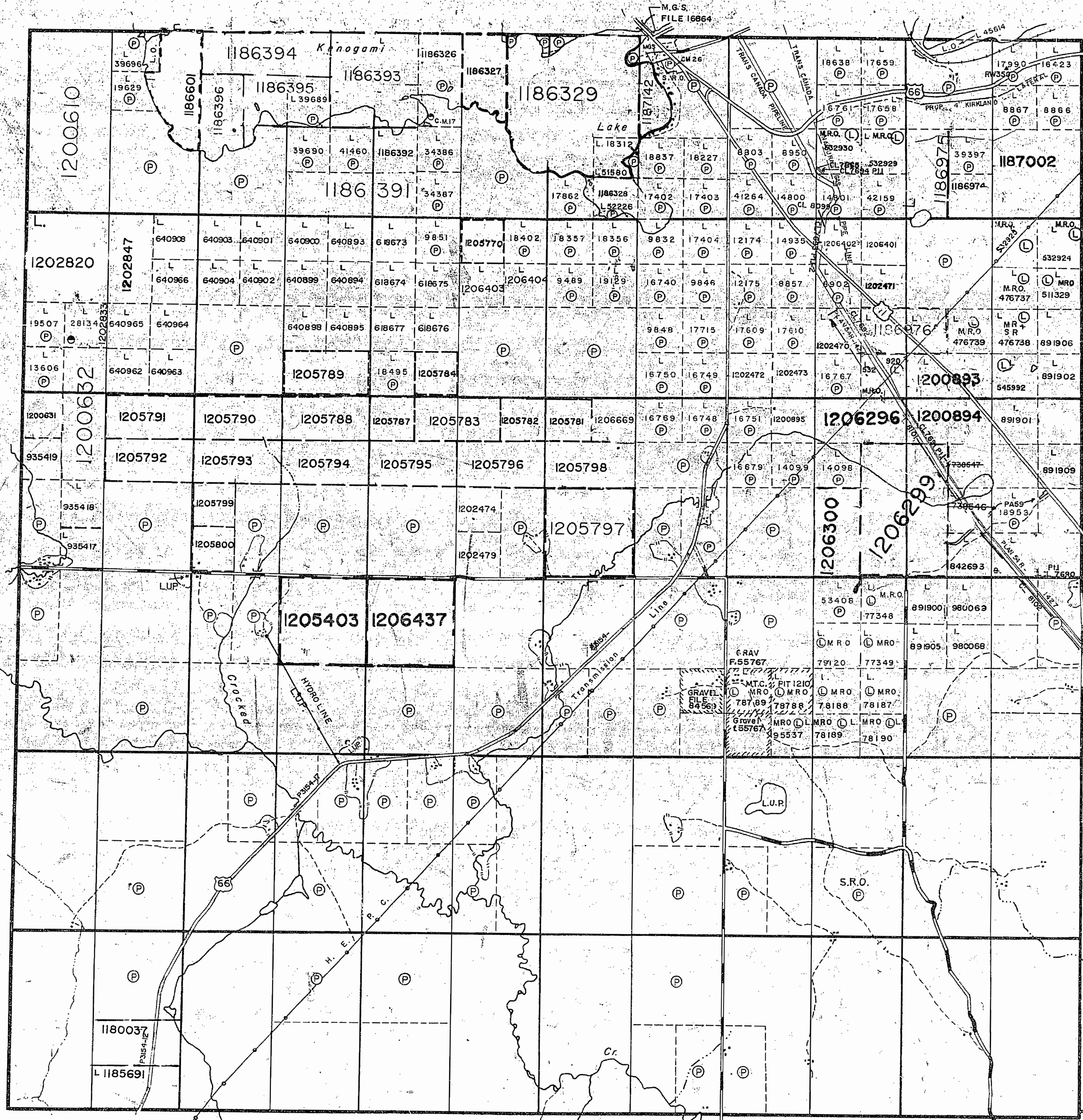
AREAS WITHDRAWN FROM STAKING

Surface Rights Withdrawn under Sec. 36.
 The Mining Act R.S.O. 1980, ORDER NO. W-01/91/ONT
 (Trans Canada Pipeline Right of Way and Buffer
 Zone particularly 40.25 meters or 132 ft. on
 either side of centre line of right of way)

THE INFORMATION THAT APPEARS ON THIS MAP HAS BEEN COMPILED FROM VARIOUS SOURCES, AND ACCURACY IS NOT GUARANTEED. THOSE WISHING TO STAKE MINING CLAIMS SHOULD CONSULT WITH THE MINING RECORDER, MINISTRY OF NORTHERN DEVELOPMENT AND MINES, FOR ADDITIONAL INFORMATION ON THE STATUS OF THE LANDS SHOWN HEREON.

PLAN NO.- M-345

MINISTRY OF NORTHERN DEVELOPMENT AND MINES



Burt Twp. M. 334

Oto Twp. M. 379

12 11 10 9 8 7 6 5 4 3 2 1

COPY OF THIS MYLAR
 ARCHIVED APR. 27 1992
 ARCHIVED JANUARY 26, 1995
 ARCHIVED ON JUNE 01/95

Blain Twp. M. 418

Grenfell Twp. M.351

THE TOWNSHIP OF

EBY

DISTRICT OF TIMISKAMING

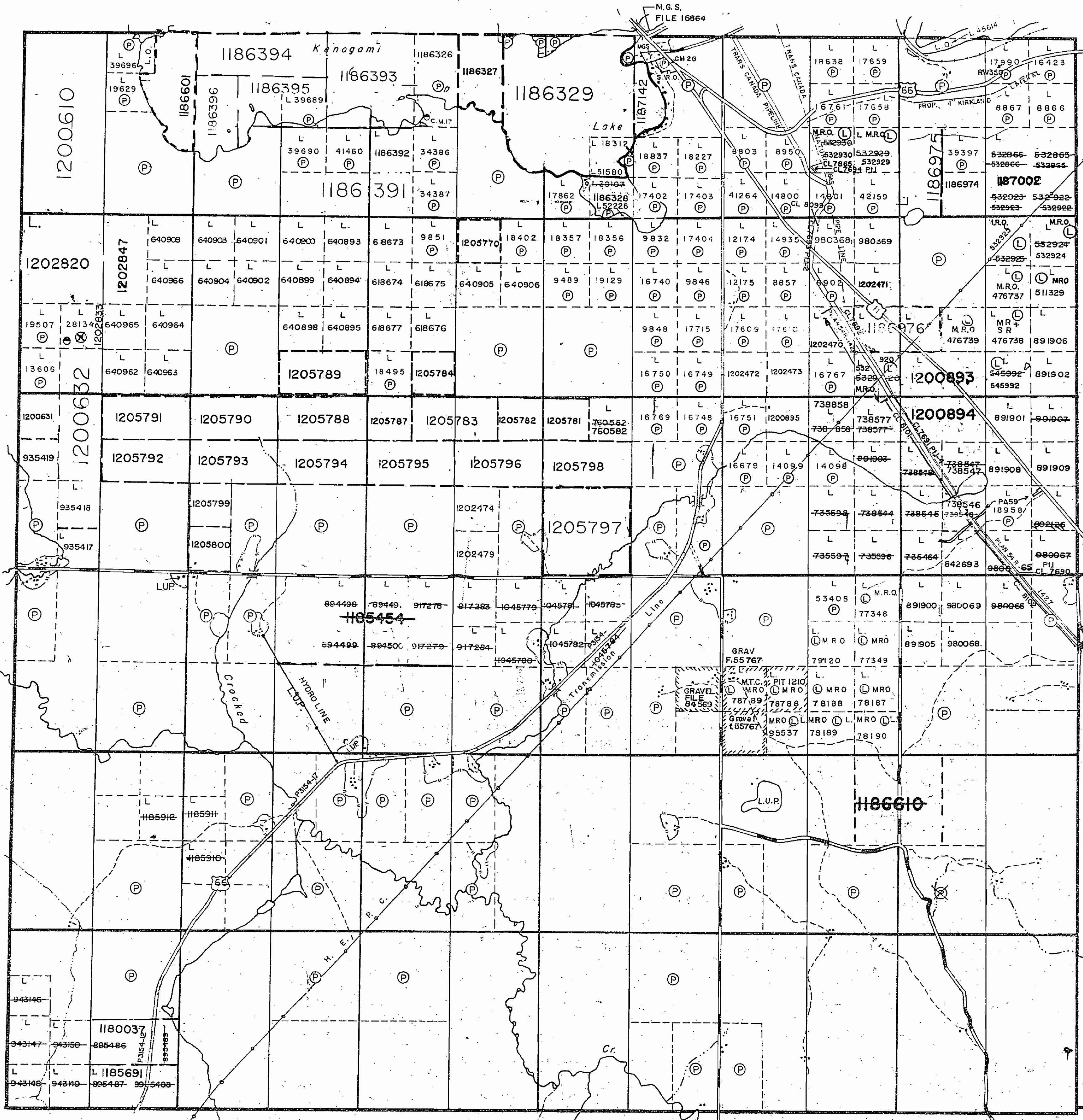
LARDER LAKE MINING DIVISION

SCALE: 1-INCH=40 CHAINS

DATE OF ISSUE
JUN 9 1995
LARDER LAKE
MINING RECORDER'S OFFICE

Burt Twp. M.334

Otto Twp. M.379



LEGEND

- PATENTED LAND (P)
- CROWN LAND SALE (C.S.)
- LEASES (L)
- LOCATED LAND (Loc.)
- LICENSE OF OCCUPATION (L.O.)
- MINING RIGHTS ONLY (M.R.O.)
- SURFACE RIGHTS ONLY (S.R. OR S.R.O.)
- ROADS
- IMPROVED ROADS
- KING'S HIGHWAYS
- RAILWAYS
- POWER LINES
- MARSH OR MUSKEG
- MINES
- CANCELLED (C)

NOTES

400' surface rights reservation along the shores of all lakes and rivers.

AREAS WITHDRAWN FROM STAKING

Surface Rights Withdrawn under Sec. 36.
The Mining Act R.S.O. 1980, ORDER NO. W-01/91/ONT
(Trans Canada Pipeline Right of Way and Buffer)
Zone particularly 40.25 meters or 132 ft. on either side of centre line of right of way

THE INFORMATION THAT APPEARS ON THIS MAP HAS BEEN COMPILED FROM VARIOUS SOURCES, AND ACCURACY IS NOT GUARANTEED. THOSE WISHING TO STAKE MINING CLAIMS SHOULD CONSULT WITH THE MINING RECORDER, MINISTRY OF NORTHERN DEVELOPMENT AND MINES, FOR ADDITIONAL INFORMATION ON THE STATUS OF THE LANDS SHOWN HEREON.

COPY OF THIS MYLAR
ARCHIVED APR.27/92
ARCHIVED JANUARY 26, 1995

Blain Twp. M.418

PLAN NO. M-345

MINISTRY OF NORTHERN DEVELOPMENT AND MINES

Grenfell Twp. M.35I

THE TOWNSHIP OF

EBY

DISTRICT OF TIMISKAMING

L'ARDEUR LAKE MINING DIVISION

SCALE: 1-INCH=40 CHAINS

LEGEND

- PATENTED LAND (P)
- CROWN LAND SALE (C.S.)
- LEASES (L)
- LOCATED LAND (Loc.)
- LICENSE OF OCCUPATION (L.O.)
- MINING RIGHTS ONLY (M.R.O.)
- SURFACE RIGHTS ONLY (S.R.O.)
- ROADS (—)
- IMPROVED ROADS (—)
- KING'S HIGHWAYS (—)
- RAILWAYS (—)
- POWER LINES (—)
- MARSH OR MUSKEG (—)
- MINES (—)
- CANCELLED (C)

NOTES

400' surface rights reservation along the shores of all lakes and rivers.

AREAS WITHDRAWN FROM STAKING

Surface Rights Withdrawn under Sec. 36.
 The Mining Act R.S.O. 1980, ORDER NO. W-01/91/ONT
 (Trans Canada Pipeline Right of Way and Buffer
 Zone particularly 40.25 meters or 132 ft. on
 either side of centre line of right of way)

DATE OF ISSUE

AUG 12 1998

PROVINCIAL RECORDING OFFICE - SUDBURY

THE INFORMATION THAT APPEARS ON THIS MAP HAS BEEN COMPILED FROM VARIOUS SOURCES, AND ACCURACY IS NOT GUARANTEED. THOSE WISHING TO STAKE MINING CLAIMS SHOULD CONSULT WITH THE MINING RECORDER, MINISTRY OF NORTHERN DEVELOPMENT AND MINES, FOR ADDITIONAL INFORMATION ON THE STATUS OF THE LANDS SHOWN HEREON.

PLAN NO. M-345

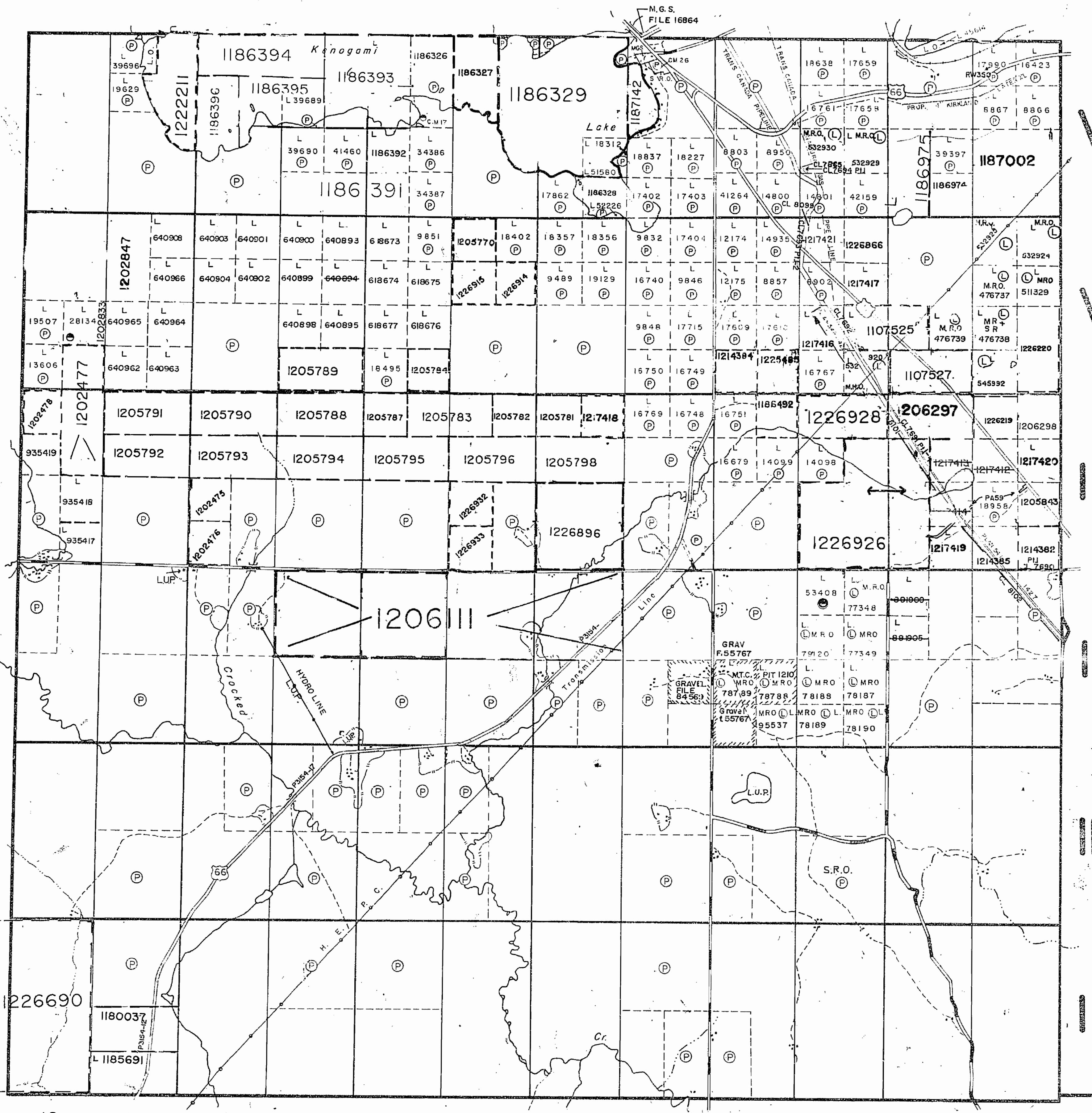
MINISTRY OF NORTHERN DEVELOPMENT AND MINES

Burt Twp. M.334

Otto Twp. M.379

Blain Twp. M.418

COPY OF THIS MYLAR
 ARCHIVED APR.27/92
 ARCHIVED JANUARY 26, 1995
 ARCHIVED ON JUNE 01/95
 ARCHIVED JULY 19, 1996



M.342

M.342

EBY TMB

EBY TMB

M.342

M.342

Grenfell Twp. M.351

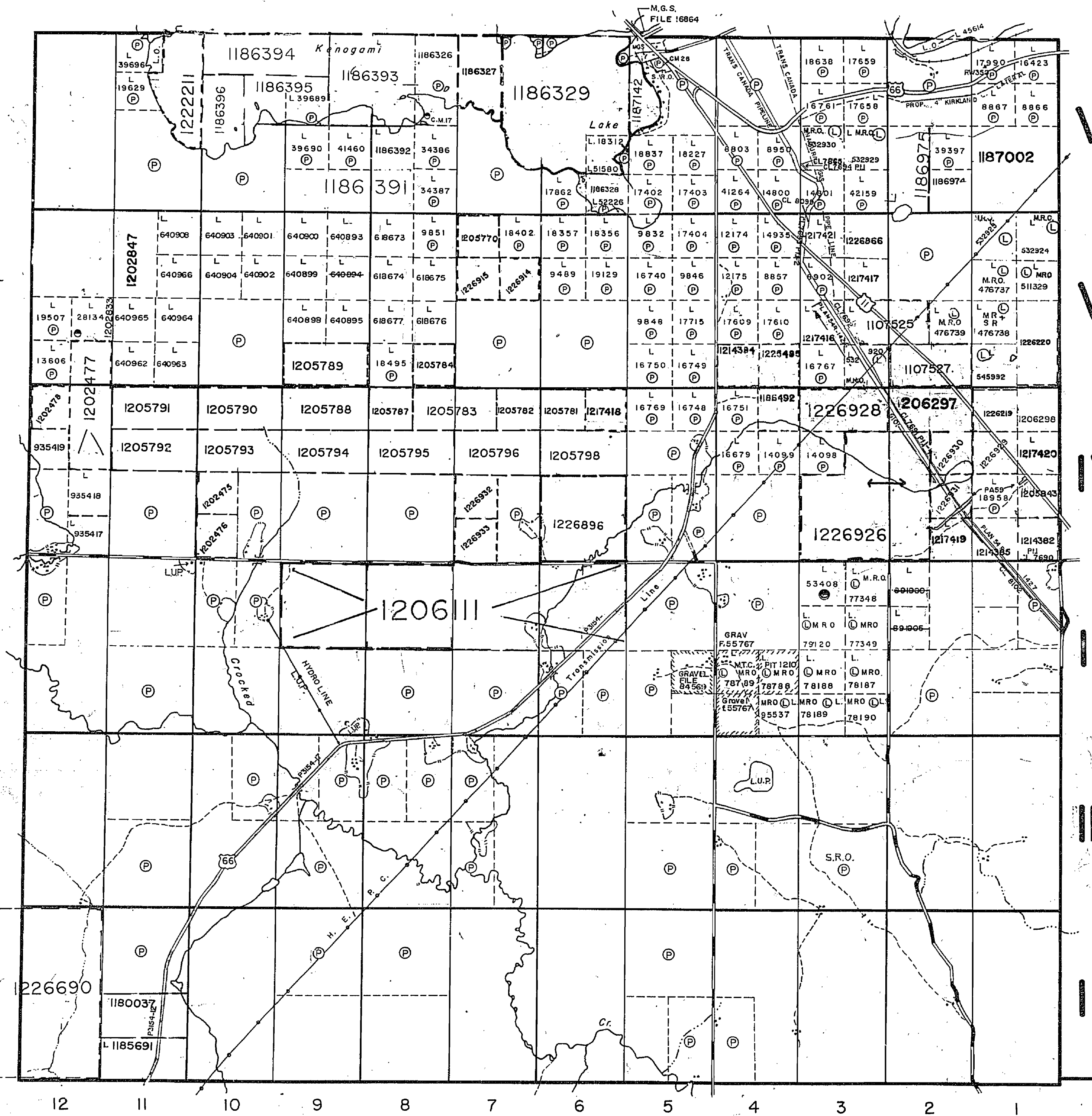
THE TOWNSHIP OF

EBY

DISTRICT OF TIMISKAMING

LARDER LAKE MINING DIVISION

SCALE: 1-INCH=40 CHAINS



Burt Twp. M.334

Otto Twp. M.379

Blain Twp. M.418

LEGEND

- PATENTED LAND Ⓟ
- CROWN LAND SALE Ⓞ
- LEASES Ⓢ
- LOCATED LAND Ⓛ
- LICENSE OF OCCUPATION L.O.
- MINING RIGHTS ONLY M.R.O.
- SURFACE RIGHTS ONLY S.R.O.
- ROADS —
- IMPROVED ROADS —
- KING'S HIGHWAYS —
- RAILWAYS —
- POWER LINES —
- MARSH OR MUSKEG —
- MINES —
- CANCELLED —

NOTES

400' surface rights reservation along the shores of all lakes and rivers.

AREAS WITHDRAWN FROM STAKING

Surface Rights Withdrawn under Sec. 35,
The Mining Act R.S.O. 1980, ORDER NO. W-01/91/ONT
(Trans Canada Pipeline Right of Way and Buffer
Zone particularly 40.25 meters or 132 ft. on
either side of centre line of right of way)

THE INFORMATION THAT APPEARS ON THIS MAP HAS BEEN COMPILED FROM VARIOUS SOURCES, AND ACCURACY IS NOT GUARANTEED. THOSE WISHING TO STAKE MINING CLAIMS SHOULD CONSULT WITH THE MINING RECORDER, MINISTRY OF NORTHERN DEVELOPMENT AND MINES, FOR ADDITIONAL INFORMATION ON THE STATUS OF THE LANDS SHOWN HEREON.

PLAN NO. M-345

MINISTRY OF NORTHERN DEVELOPMENT AND MINES

COPY OF THIS MYLAR
ARCHIVED APR.27/92
ARCHIVED JANUARY 26, 1995
ARCHIVED ON JUNE 01/95
ARCHIVED JULY 19, 1996

K. Kalamov

Rec'd Jan. 25/89

345

EBY TOWNSHIP

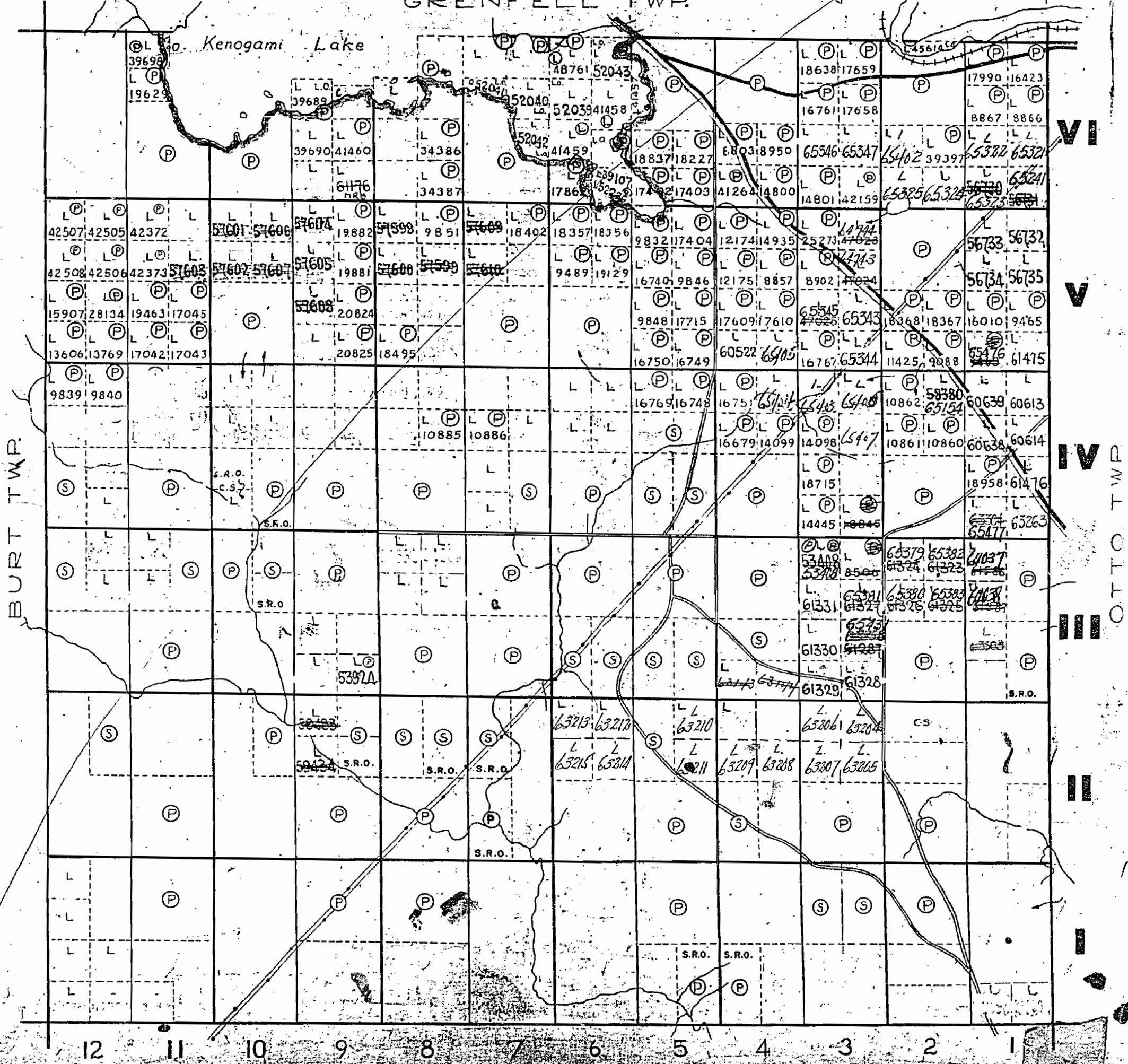
LARDER LAKE MINING DIVISION

DISTRICT OF TIMISKAMING

SCALE 40 CHAINS TO ONE INCH

GRENFELL TWP.

Displaced July 11/57
M-345



BURT TWP.

VI

V

IV

III

II

I

OTTO TWP.

12 11 10 9 8 7 6 5 4 3 2 1

EBY TOWNSHIP

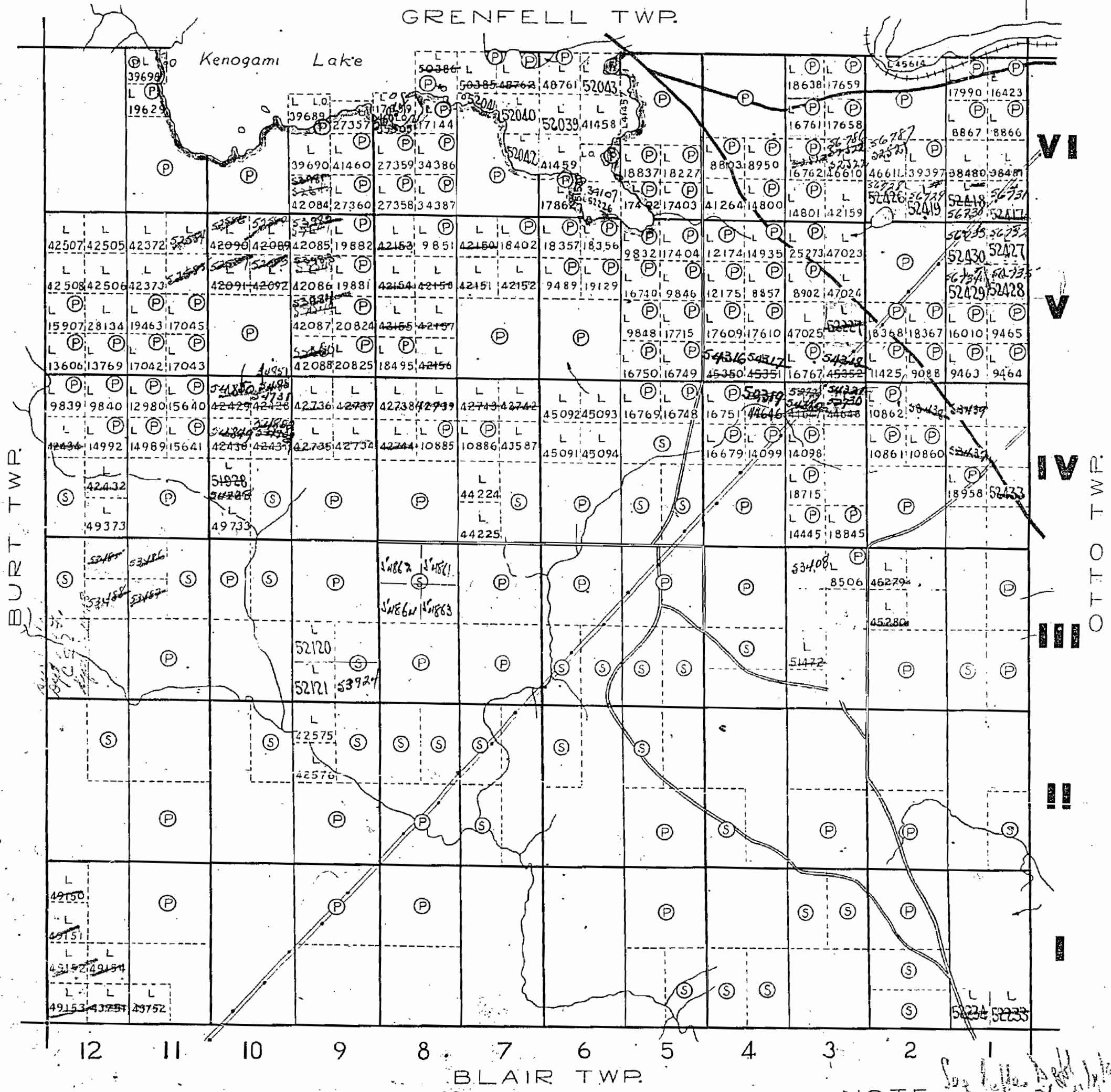
LARDER LAKE MINING DIVISION

DISTRICT OF TIMISKAMING

M-348

SCALE 40 CHAINS TO ONE INCH

GRENFELL TWP.



IMPROVED ROAD
 ROAD
 HYDRO ELECTRIC POWER
 TRANSMISSION LINE

LEGEND

PATENTED LAND (P)
 CROWN LAND SALE (S)
 LICENSE OF OCCUPATION LO
 LOCATED LAND Loc
 ONTARIO NORTHLAND RY.

NOTE
 ALL FARM LOCATIONS SOLD AFTER OCT 27/42
 COVER SURFACE RIGHTS ONLY.
 ALL MINING CLAIMS STAKED AFTER MAY 21/45
 COVER MINING RIGHT ONLY.
 SURFACE RIGHTS RESERVED FOR DEPT. OF
 LANDS AND FOREST FOR 200' AROUND THE
 LAKES INDICATED.

VI

V

IV

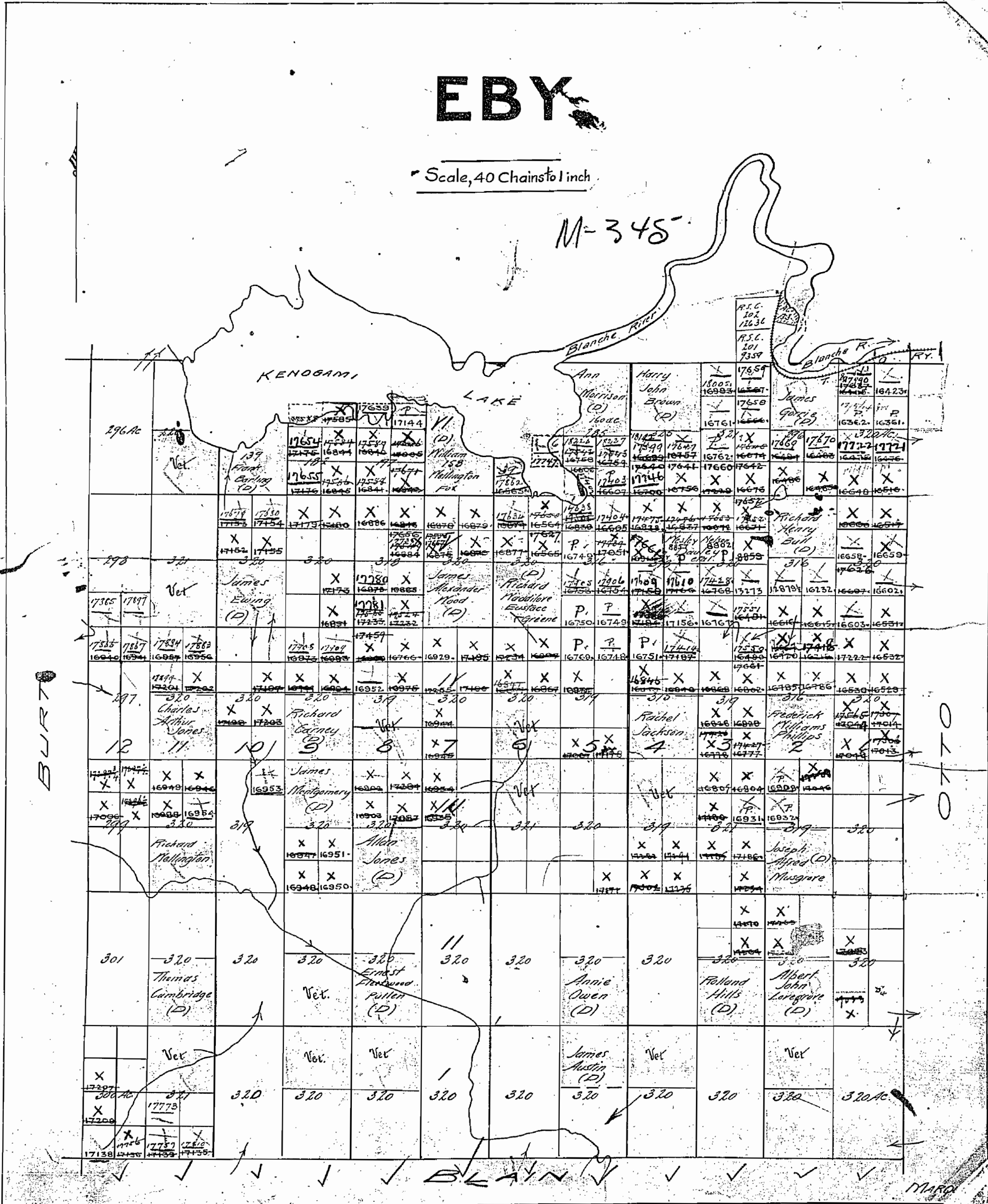
OTTO TWP.

See letter head 1/1/44

EBY

Scale, 40 Chains to 1 inch

M-345



BURT

BLAIN

MARG

345

Grenfell Twp.

THE TOWNSHIP OF

EBY

DISTRICT OF
TIMISKAMING

LARDER LAKE
MINING DIVISION

SCALE: 1-INCH=40 CHAINS

LEGEND

PATENTED LAND	Ⓟ
CROWN LAND SALE	C.S.
LEASES	Ⓛ
LOCATED LAND	Loc.
LICENSE OF OCCUPATION	L.O.
MINING RIGHTS ONLY	M.R.O.
SURFACE RIGHTS ONLY	S.R.O.
ROADS	—
IMPROVED ROADS	—
KING'S HIGHWAYS	—
RAILWAYS	—
POWER LINES	—
MARSH OR MUSKEG	—
MINES	X
CANCELLED	C.

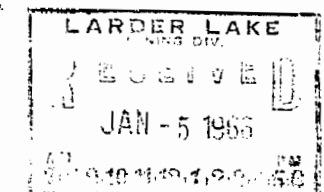
NOTES

400'S of farm rights, farm sites, roads, etc. cancelled.

All Farm Locations sold after Oct. 27 / 1942 cover Surface Rights Only. File No. 77493

Surface Rights withdrawn from staking by Order in Council dated January 13 / 1950.

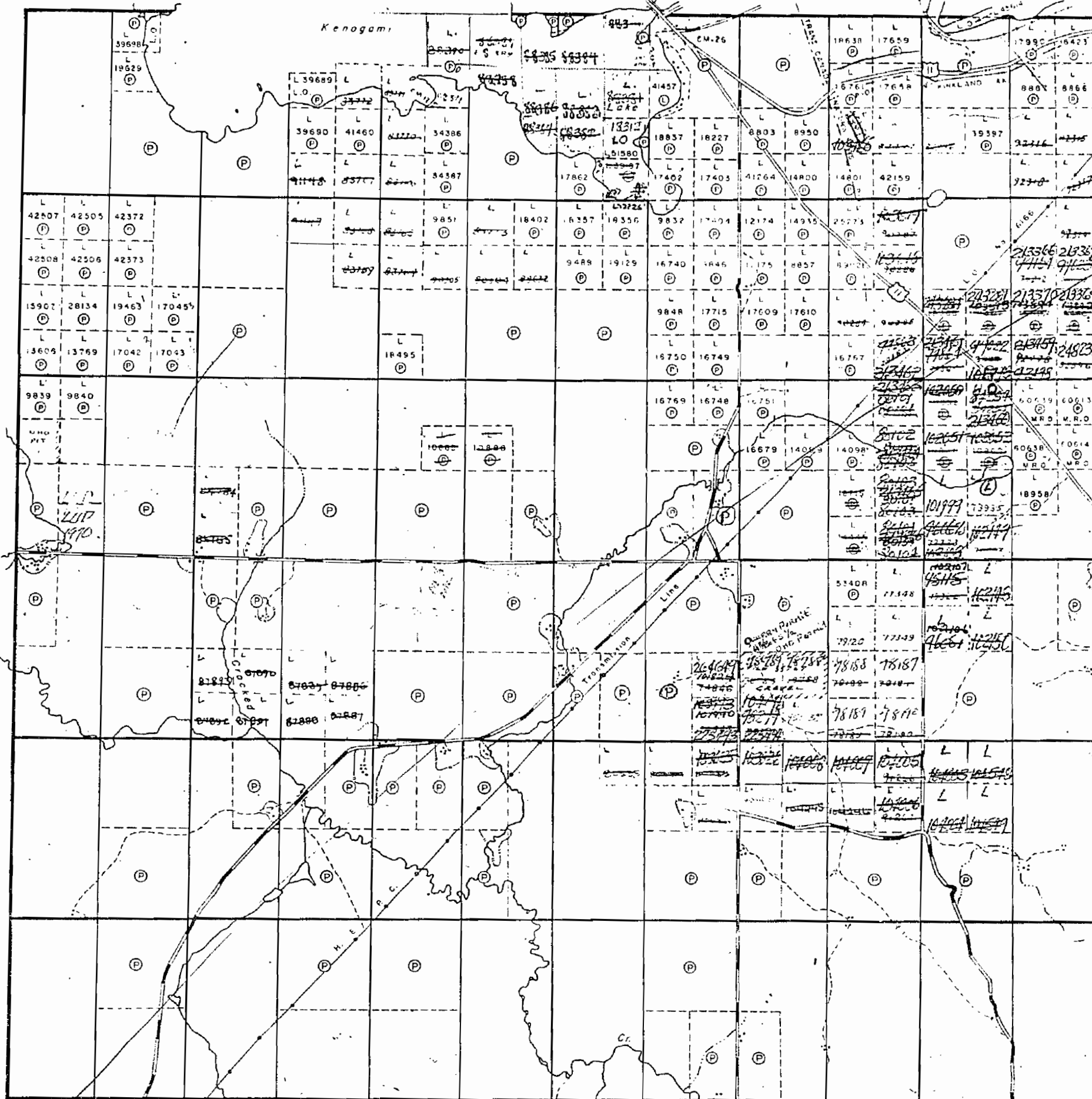
~~All Mining Rights staked to date 5/1/1950~~
~~Mining Rights Only. File No. 77493~~



PLAN NO. - M - 345

DEPARTMENT OF MINES

— ONTARIO —



VI

V

IV

III

II

I

Referenced No. 230170

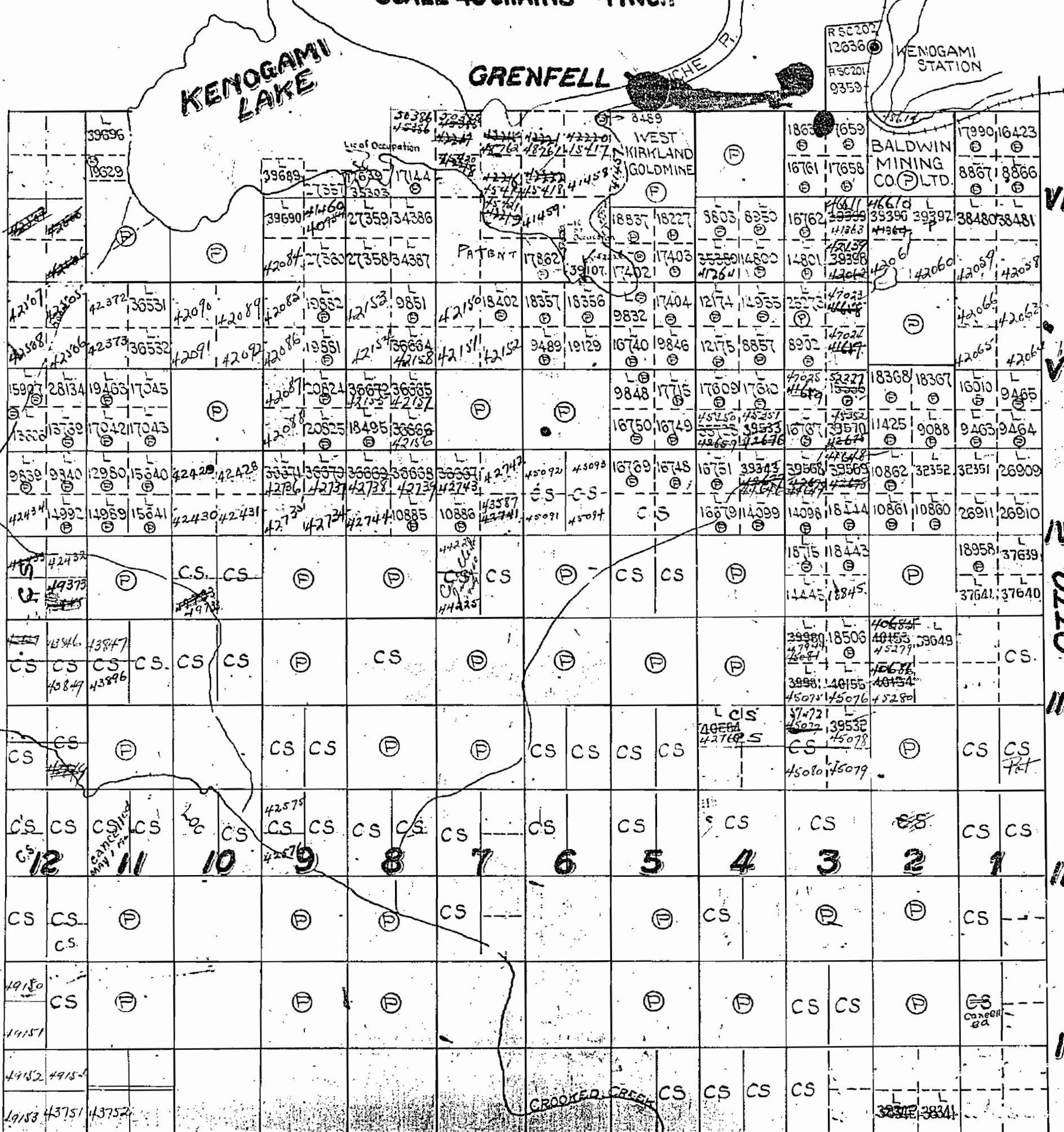
Otto Twp.

Burt Twp.

Blain Twp.

DATE OF ISSUE
MAY 19 1942

EBY M-348
DISTRICT OF TIMISKAMING
SCALE 40 CHAINS ~ 1 INCH



BURT

BLAIN

OTTO

Grenfell Twp. M. 351

THE TOWNSHIP OF

EBY

DISTRICT OF TIMISKAMING

LARDER LAKE MINING DIVISION

SCALE: 1-INCH=40 CHAINS

LEGEND

- PATENTED LAND (P)
- CROWN LAND SALE (C.S.)
- LEASES (L)
- LOCATED LAND (Loc.)
- LICENSE OF OCCUPATION (L.O.)
- MINING RIGHTS ONLY (M.R.O.)
- SURFACE RIGHTS ONLY (S.R.O.)
- ROADS (—)
- IMPROVED ROADS (—)
- KING'S HIGHWAYS (—)
- RAILWAYS (—)
- POWER LINES (—)
- MARSH OR MUSKEG (—)
- MINES (—)
- CANCELLED (C)

NOTES

400' surface rights reservation along the shores of all lakes and rivers.

AREAS WITHDRAWN FROM STAKING

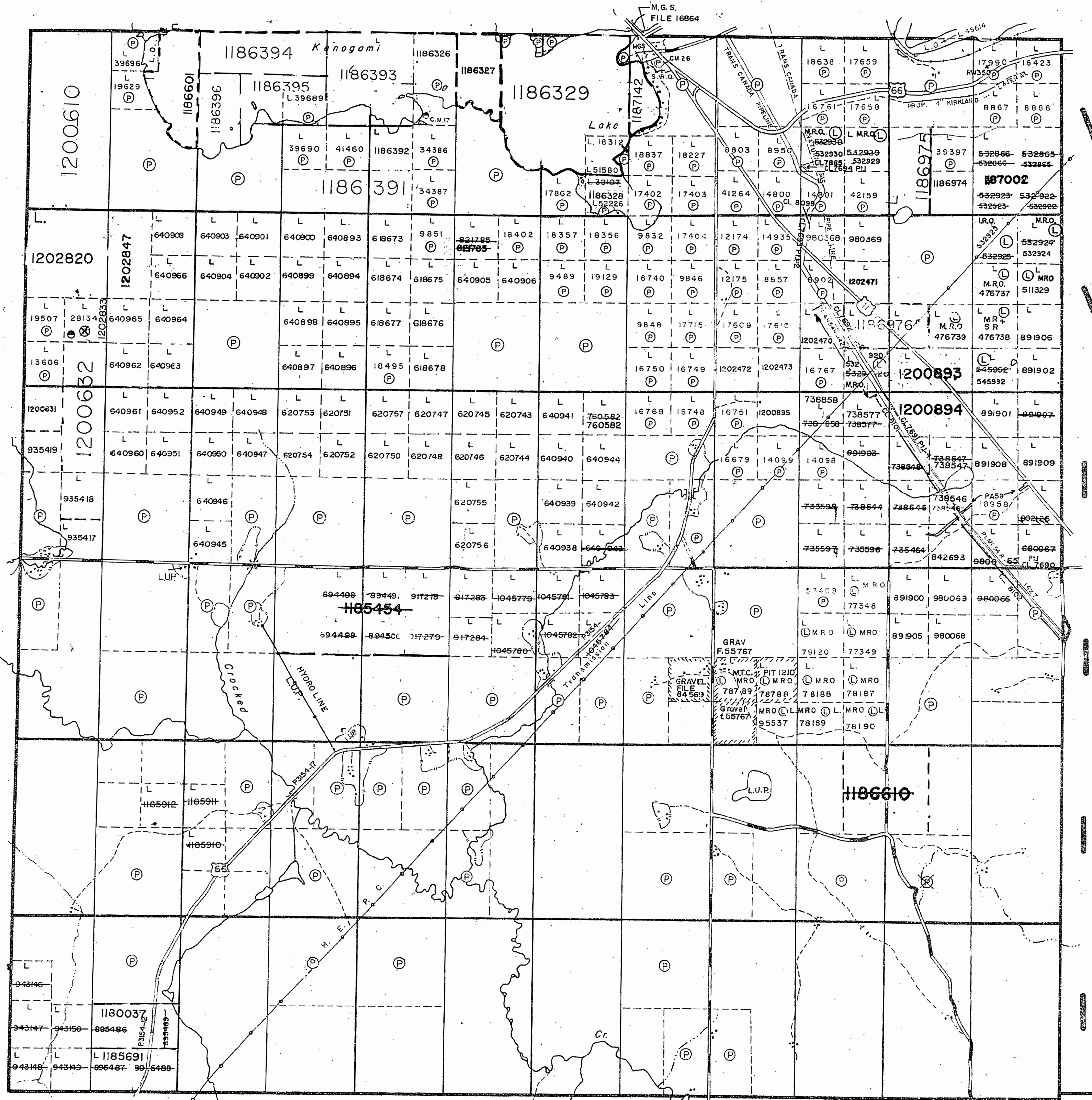
Surface Rights Withdrawn under Sec. 36. The Mining Act R.S.O. 1990, ORDER NO. W-01/91/ONT (Trans Canada Pipeline Right of Way and Buffer Zone particularly 40.25 meters or 132 ft. on either side of centre line of right of way)

THE INFORMATION THAT APPEARS ON THIS MAP HAS BEEN COMPILED FROM VARIOUS SOURCES, AND ACCURACY IS NOT GUARANTEED. THOSE WISHING TO STAKE MINING CLAIMS SHOULD CONSULT WITH THE MINING RECORDER, MINISTRY OF NORTHERN DEVELOPMENT AND MINES, FOR ADDITIONAL INFORMATION ON THE STATUS OF THE LANDS SHOWN HEREON.

DATE OF ISSUE
JAN 26 1995
LARDER LAKE
MINING RECORDER'S OFFICE

PLAN NO. M-345

MINISTRY OF NORTHERN DEVELOPMENT AND MINES



Burt Twp. M. 334

Otto Twp. M. 379

Blain Twp. M. 418

COPY OF THIS MYLAR ARCHIVED APR.27/92

Grenfell Twp. M.351

THE TOWNSHIP OF

EBY

DISTRICT OF TIMISKAMING

LARDER LAKE MINING DIVISION

SCALE: 1-INCH=40 CHAINS

LEGEND

PATENTED LAND	⊙
CROWN LAND SALE	C.S.
LEASES	⊕
LOCATED LAND	Loc.
LICENSE OF OCCUPATION	L.O.
MINING RIGHTS ONLY	M.R.O.
SURFACE RIGHTS ONLY	⊙ OR S.R.O.
ROADS	—
IMPROVED ROADS	—
KING'S HIGHWAYS	—
RAILWAYS	—
POWER LINES	—
MARSH OR MUSKEG	—
MINES	+
CANCELLED	C.

NOTES

400' surface rights reservation along the shores of all lakes and rivers.

AREAS WITHDRAWN FROM STAKING

Surface Rights Withdrawn under Sec. 36.
The Mining Act R.S.O. 1980, ORDER NO. W-0191/ONT
(Trans Canada Pipeline Right of Way and Buffer
Zone particularly 40.25 meters or 132 ft. on
either side of centre line of right of way)

DATE OF ISSUE

JUL 17 1998

PROVINCIAL RECORDING
OFFICE - SUDBURY

THE INFORMATION THAT APPEARS ON THIS MAP HAS BEEN COMPILED FROM VARIOUS SOURCES, AND ACCURACY IS NOT GUARANTEED. THOSE WISHING TO STAKE MINING CLAIMS SHOULD CONSULT WITH THE MINING RECORDER, MINISTRY OF NORTHERN DEVELOPMENT AND MINES, FOR ADDITIONAL INFORMATION ON THE STATUS OF THE LANDS SHOWN HEREON.

PLAN NO. M-345

MINISTRY OF NORTHERN
DEVELOPMENT AND MINES

Burt Twp. M.334

Otto Twp. M.379

Blain Twp. M.418

COPY OF THIS MYLAR
ARCHIVED APR.27/92
ARCHIVED JANUARY 26, 1995
ARCHIVED ON JUNE 01/95
ARCHIVED JULY 19, 1996

Grenfell Twp.

THE TOWNSHIP OF
OF

EBY

DISTRICT OF
TIMISKAMING

LARDER LAKE
MINING DIVISION

SCALE: 1-INCH=40 CHAINS

LEGEND

PATENTED LAND	(P)
CROWN LAND SALE	C.S.
LEASES	(L)
LOCATED LAND	Loc.
LICENSE OF OCCUPATION	L.O.
MINING RIGHTS ONLY	M.R.O.
SURFACE RIGHTS ONLY	S.R.O.
ROADS	—
IMPROVED ROADS	—
KING'S HIGHWAYS	—
RAILWAYS	—
POWER LINES	—
MARSH OR MUSKEG	—
MINES	✕
CANCELLED	C.

NOTES

400' surface rights reservation along the shores of all lakes and rivers.

PLAN NO.- M-345

ONTARIO
MINISTRY OF NATURAL RESOURCES
SURVEYS AND MAPPING BRANCH

Burt Twp.

Otto Twp.

VI

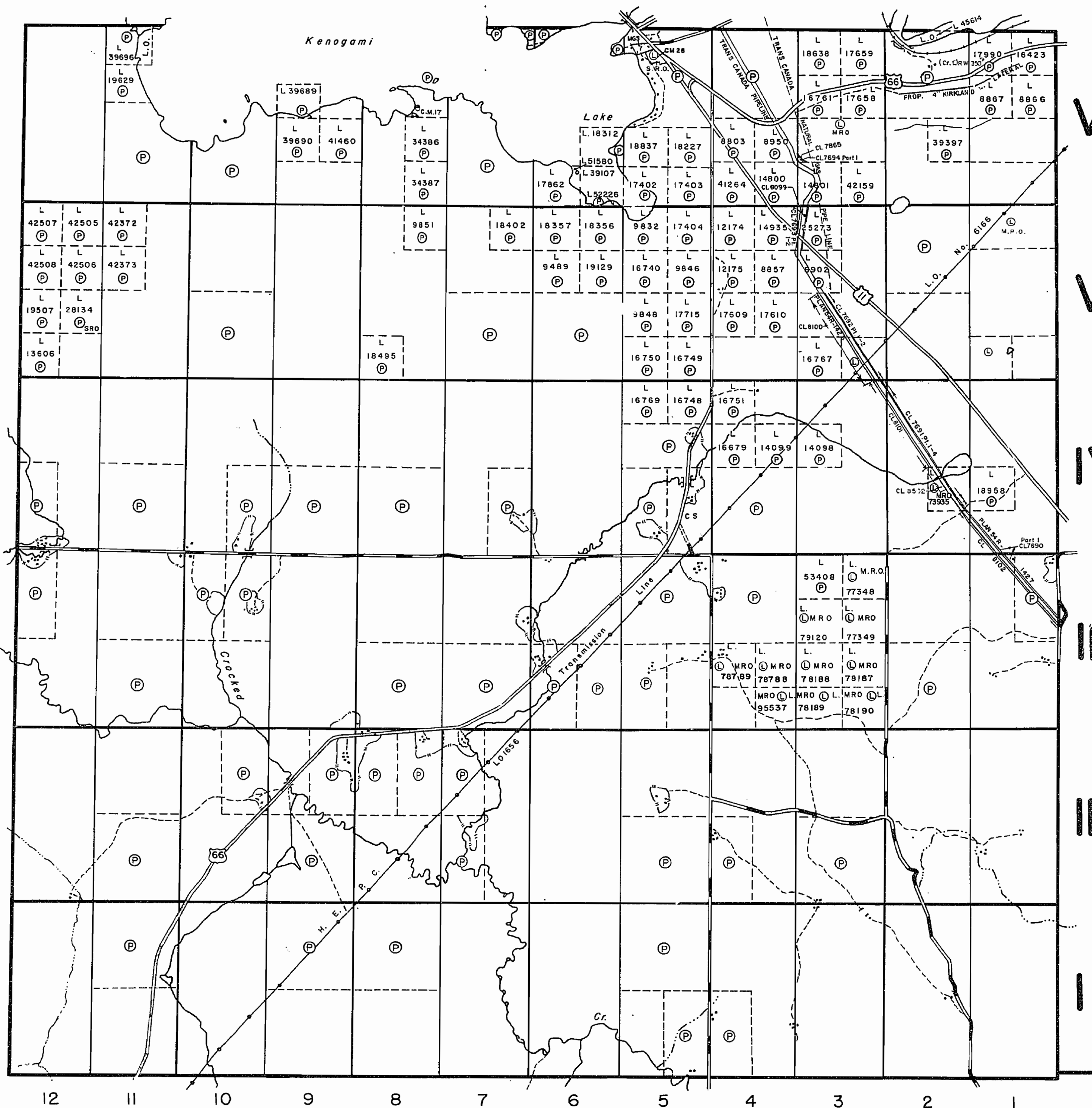
V

IV

III

II

I



Blain Twp.

Grenfell Twp. M. 351

THE TOWNSHIP OF

EBY

DISTRICT OF TIMISKAMING

LARDER LAKE MINING DIVISION

SCALE: 1-INCH=40 CHAINS

LEGEND

- PATENTED LAND (P)
- CROWN LAND SALE (C.S.)
- LEASES (L)
- LOCATED LAND (Loc.)
- LICENSE OF OCCUPATION (L.O.)
- MINING RIGHTS ONLY (M.R.O.)
- SURFACE RIGHTS ONLY (S.R.O.)
- ROADS (—)
- IMPROVED ROADS (—)
- KING'S HIGHWAYS (—)
- RAILWAYS (—)
- POWER LINES (—)
- MARSH OR MUSKEG (—)
- MINES (—)
- CANCELLED (—)

NOTES

400 surface rights reservation along the shores of all lakes and rivers

AREAS WITHDRAWN FROM STAKING

Surface Rights Withdrawn under Sec. 36. The Mining Act R.S.O. 1980, ORDER NO. W-01/91/ONT (Trans Canada Pipeline Right of Way and Buffer Zone particularly 40.25 meters or 132 ft. on either side of centre line of right of way)

DATE OF ISSUE

MAY 25 1989

PROVINCIAL OFFICE - Sudbury

THE INFORMATION THAT APPEARS ON THIS MAP HAS BEEN COMPILED FROM VARIOUS SOURCES, AND ACCURACY IS NOT GUARANTEED. THOSE WISHING TO STAKE MINING CLAIMS SHOULD CONSULT WITH THE MINING RECORDER, MINISTRY OF NORTHERN DEVELOPMENT AND MINES, FOR ADDITIONAL INFORMATION ON THE STATUS OF THE LANDS SHOWN HEREON.

PLAN NO. M-345

MINISTRY OF NORTHERN DEVELOPMENT AND MINES

Burt Twp. M. 334

Otto Twp. M. 379

Blain Twp. M. 418

COPY OF THIS MYLAR ARCHIVED APR. 27/92 ARCHIVED JANUARY 26, 1995

ARCHIVED ON JUNE 01/95 ARCHIVED JULY 19, 1996

Grenfell Twp.

THE TOWNSHIP OF

EBY

DISTRICT OF

LARDER LAKE MINING DIVISION

SCALE: 1-INCH=40 CHAINS

LEGEND

- PATENTED LAND Ⓟ
- CROWN LAND SALE Ⓢ
- LEASES Ⓛ
- LOCATED LAND Ⓛ
- LICENSE OF OCCUPATION L.O.
- MINING RIGHTS ONLY M.R.O.
- SURFACE RIGHTS ONLY S.R.O.
- ROADS —
- IMPROVED ROADS —
- KING'S HIGHWAYS —
- RAILWAYS —
- POWER LINES —
- MARSH OR MUSKEG —
- MINES *
- CANCELLED c


NOTES

400' Surface rights reservation around all lakes and rivers

All Farm Locations sold after Oct. 27 / 1942 cover Surface Rights Only. File No. 77493.

Surface Rights withdrawn from staking by Order in Council dated January 13 / 1950.

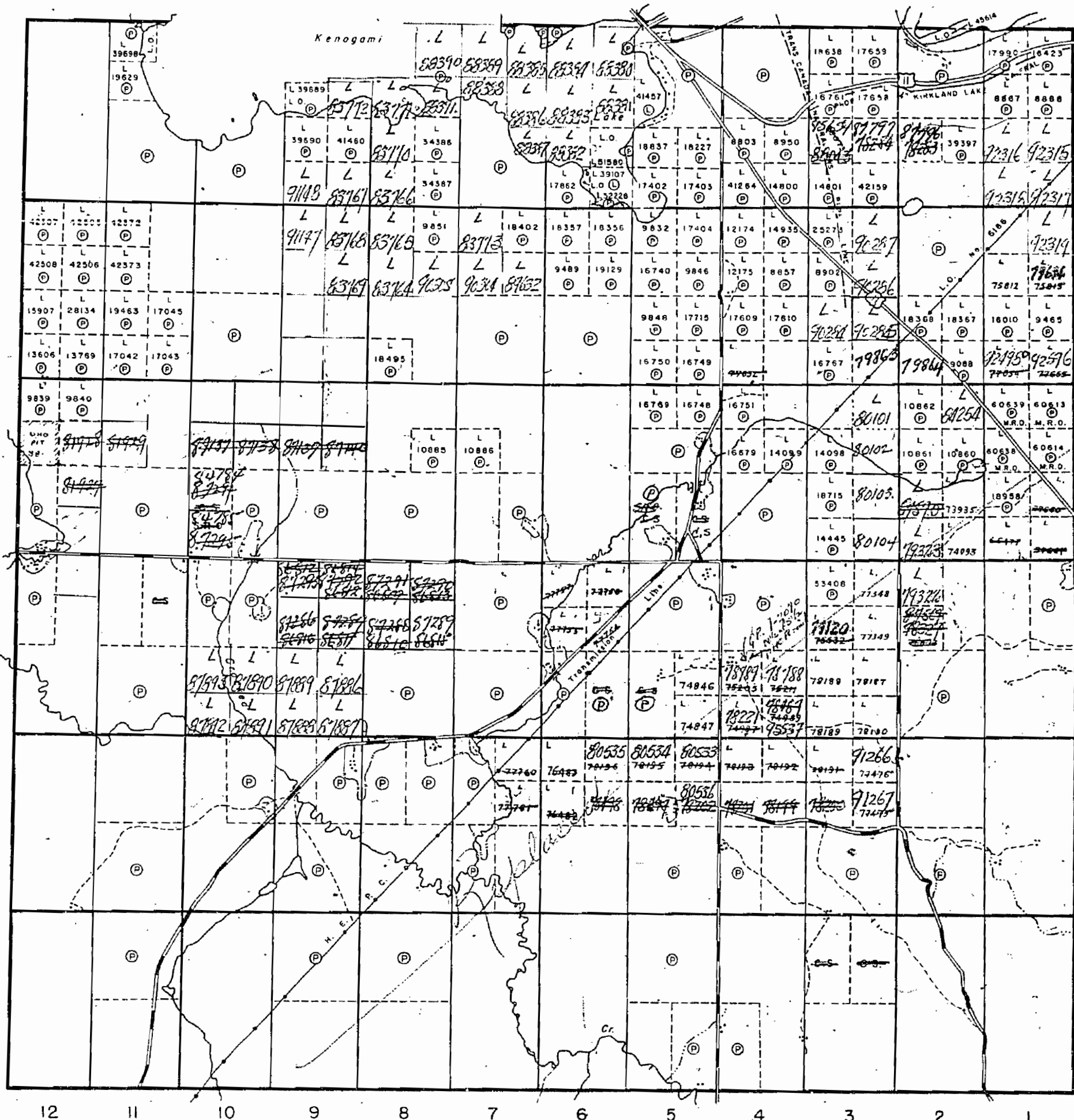
All Mining Claims staked after Jan. 15 1950, cover Mining Rights Only. File 77493



PLAN NO.- M-345

DEPARTMENT OF MINES

— ONTARIO —



Blain Twp.

K. Kalamov

M. 345 N.

EBY TWP

M. 345 N.

EBY TWP

M. 345 N.

Grenfell Twp. M.351

THE TOWNSHIP OF

EBY

DISTRICT OF TIMISKAMING

LARDER LAKE MINING DIVISION

SCALE: 1-INCH=40 CHAINS

LEGEND

- PATENTED LAND (P)
- CROWN LAND SALE (C.S.)
- LEASES (L)
- LOCATED LAND (Loc.)
- LICENSE OF OCCUPATION (L.O.)
- MINING RIGHTS ONLY (M.R.O.)
- SURFACE RIGHTS ONLY (S.R.O. OR S.R.O.)
- ROADS (—)
- IMPROVED ROADS (—)
- KING'S HIGHWAYS (—)
- RAILWAYS (—)
- POWER LINES (—)
- MARSH OR MUSKEG (—)
- MINES (—)
- CANCELLED (—)

NOTES

400' surface rights reservation along the shores of all lakes and rivers.

AREAS WITHDRAWN FROM STAKING

Surface Rights Withdrawn under Sec. 36.
The Mining Act R.S.O. 1990, ORDER NO. W-01/91/ONT
(Trans Canada Pipeline Right of Way and Buffer
Zone particularly 40.25 meters or 132 ft. on
either side of centre line of right of way)

THE INFORMATION THAT APPEARS ON THIS MAP HAS BEEN COMPILED FROM VARIOUS SOURCES, AND ACCURACY IS NOT GUARANTEED. THOSE WISHING TO STAKE MINING CLAIMS SHOULD CONSULT WITH THE MINING RECORDER, MINISTRY OF NORTHERN DEVELOPMENT AND MINES, FOR ADDITIONAL INFORMATION ON THE STATUS OF THE LANDS SHOWN HEREON.

PLAN NO. M-345

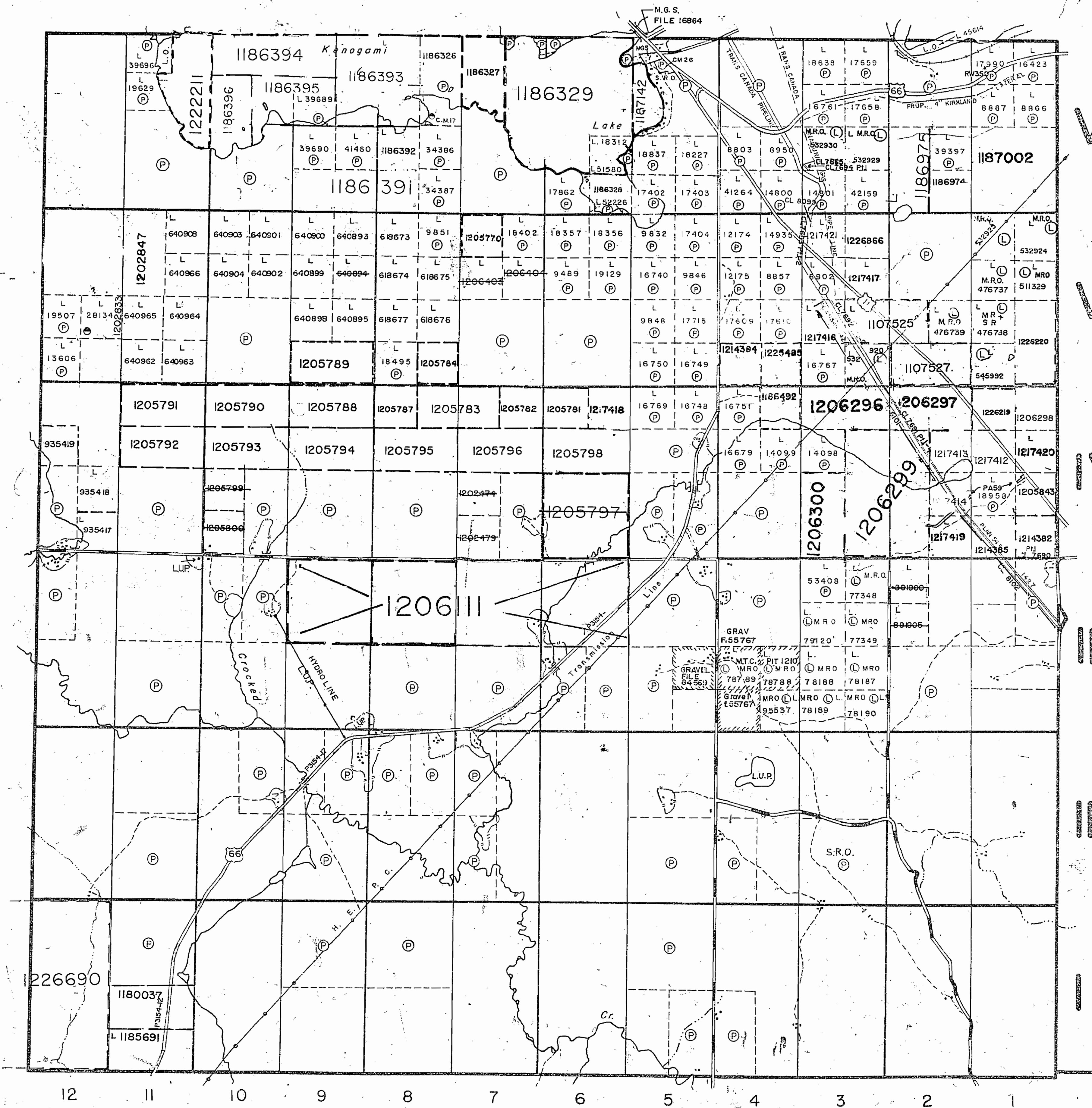
MINISTRY OF NORTHERN DEVELOPMENT AND MINES

Burt Twp. M.334

Otto Twp. M.379

Blain Twp. M.418

COPY OF THIS MYLAR
ARCHIVED APR.27/92
ARCHIVED JANUARY 26, 1995
ARCHIVED ON JUNE 01/95
ARCHIVED JULY 19, 1996



Grenfell Twp. M.35I

THE TOWNSHIP OF

EBY

DISTRICT OF TIMISKAMING

LARDER LAKE MINING DIVISION

SCALE: 1-INCH=40 CHAINS

LEGEND

PATENTED LAND	(P)
CROWN LAND SALE	C.S.
LEASES	(L)
LOCATED LAND	Loc.
LICENSED OF OCCUPATION	L.O.
MINING RIGHTS ONLY	M.R.O.
SURFACE RIGHTS ONLY	OR S.R.O.
ROADS	—
IMPROVED ROADS	—
KING'S HIGHWAYS	—
RAILWAYS	—
POWER LINES	—
MARSH OR MUSKEG	—
MINES	—
CANCELLED	C.

NOTES

400' surface rights reservation along the shores of all lakes and rivers.

AREAS WITHDRAWN FROM STAKING

Surface Rights Withdrawn under Sec. 36. The Mining Act R.S.O. 1980, ORDER NO. W-01/91/ONT (Trans Canada Pipeline Right of Way and Buffer Zone particularly 40.25 meters or 132 ft. on either side of centre line of right of way)

THE INFORMATION THAT APPEARS ON THIS MAP HAS BEEN COMPILED FROM VARIOUS SOURCES, AND ACCURACY IS NOT GUARANTEED. THOSE WISHING TO STAKE MINING CLAIMS SHOULD CONSULT WITH THE MINING RECORDER, MINISTRY OF NORTHERN DEVELOPMENT AND MINES, FOR ADDITIONAL INFORMATION ON THE STATUS OF THE LANDS SHOWN HEREON.

PLAN NO. M-345

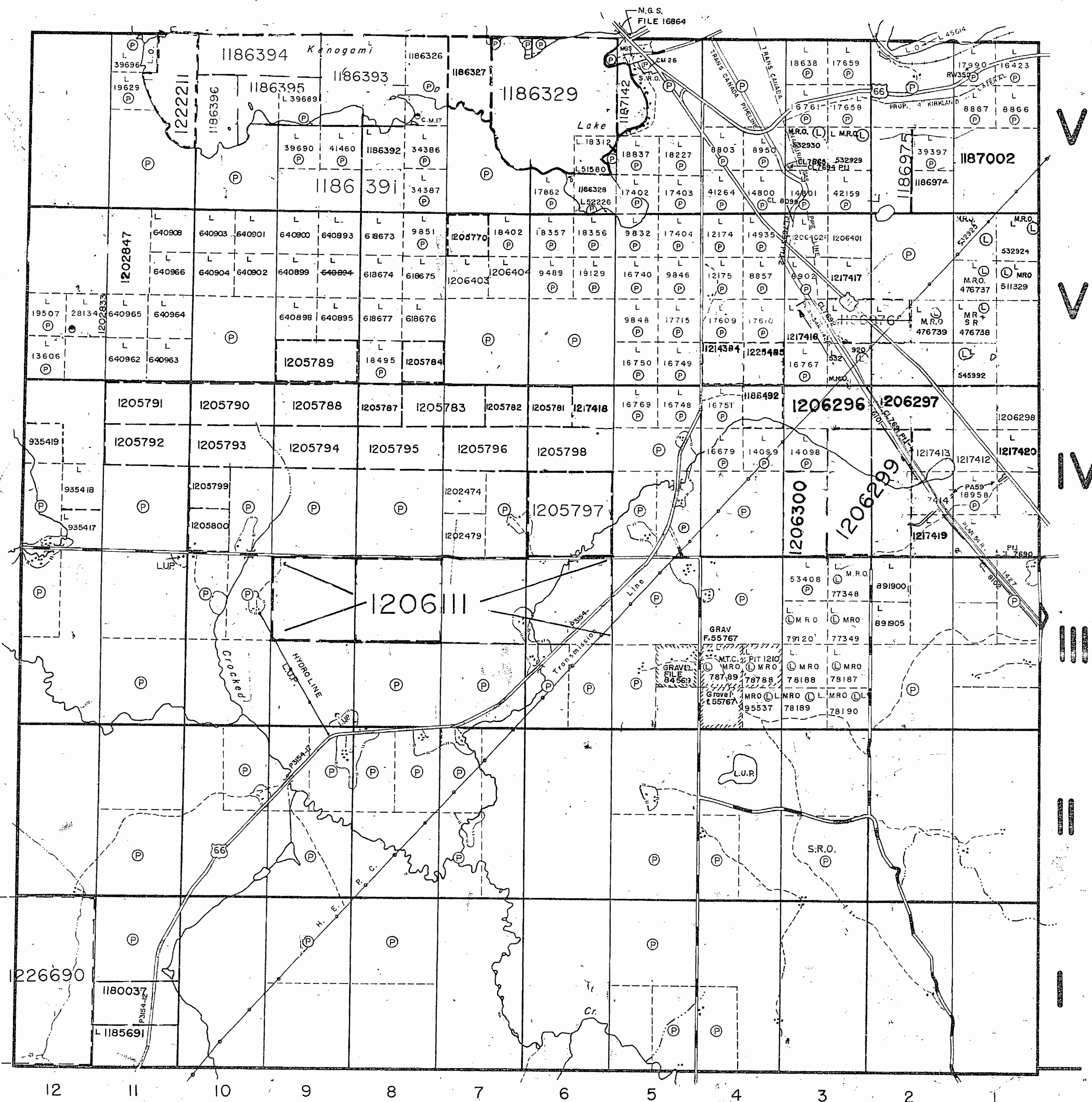
MINISTRY OF NORTHERN DEVELOPMENT AND MINES

Burt Twp. M.334

Otto Twp. M.379

Blain Twp. M.418

COPY OF THIS MYLAR ARCHIVED APR.27/92 ARCHIVED JANUARY 26, 1995 ARCHIVED ON JUNE 01/95 ARCHIVED JULY 19, 1996



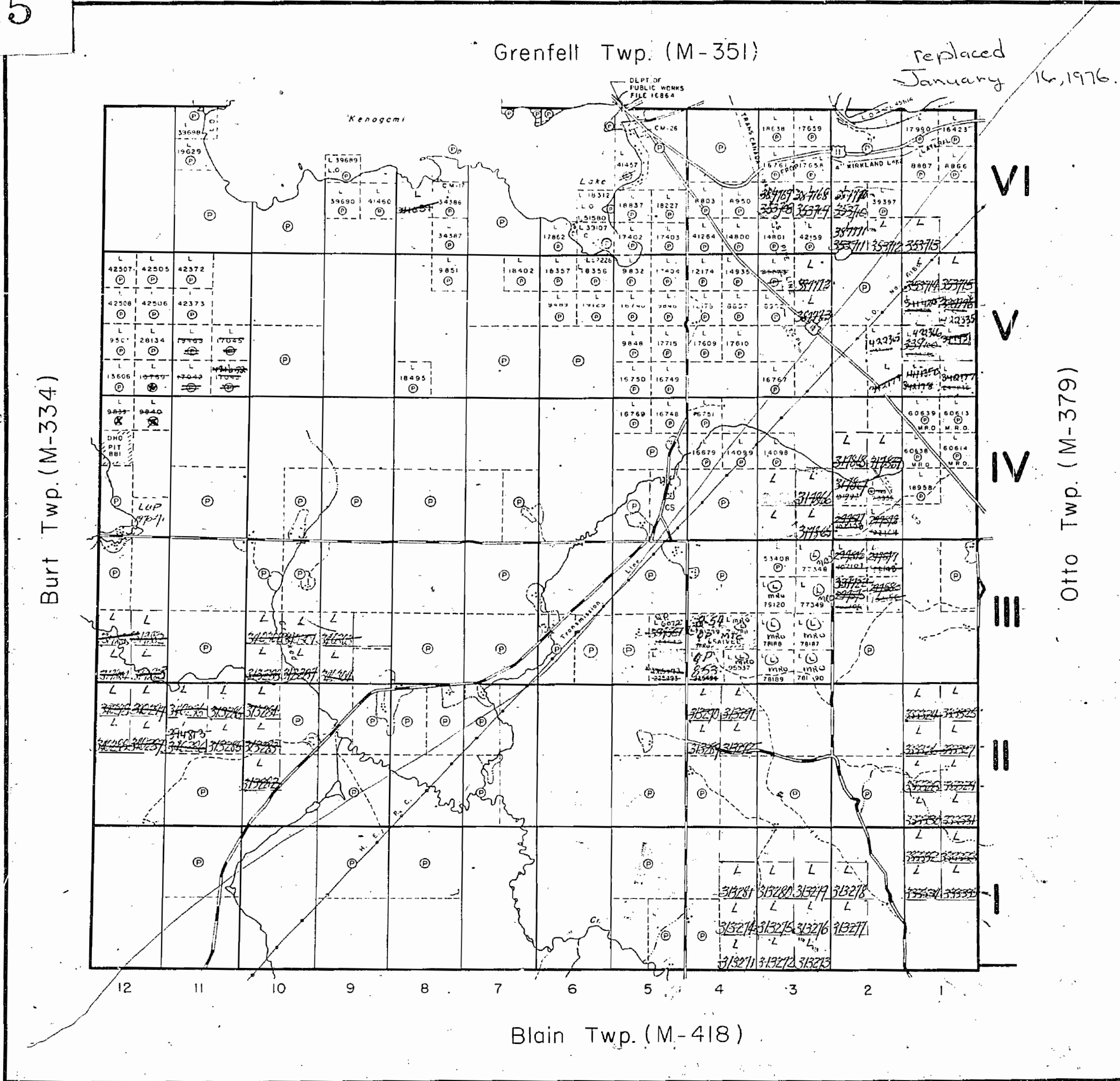
243.M

345

EBX 1 MB

242

243.M



THE TOWNSHIP
OF

EBY

DISTRICT OF
TIMISKAMING

LARDER LAKE
MINING DIVISION

SCALE: 1-INCH=40 CHAINS

LEGEND

PATENTED LAND	Ⓟ
CROWN LAND SALE	C.S.
LEASES	Ⓛ
LOCATED LAND	Loc.
LICENSE OF OCCUPATION	L.O.
MINING RIGHTS ONLY	M.R.O.
SURFACE RIGHTS ONLY	S.R.O.
ROADS	—
IMPROVED ROADS	—
KING'S HIGHWAYS	—
RAILWAYS	—
POWER LINES	—
MARSH OR MUSKEG	—
MINES	Ⓧ
CANCELLED	Ⓞ

NOTES

400' Surface rights reservation around all
lakes and rivers.

LARDER LAKE
MINING DIV.
RECEIVED
NOV 30 1970
AN
70010011914234553

PLAN NO. - M-345

ONTARIO
DEPARTMENT OF MINES
AND NORTHERN AFFAIRS

Grenfell Twp. M.351

THE TOWNSHIP OF

EBY

DISTRICT OF TIMISKAMING

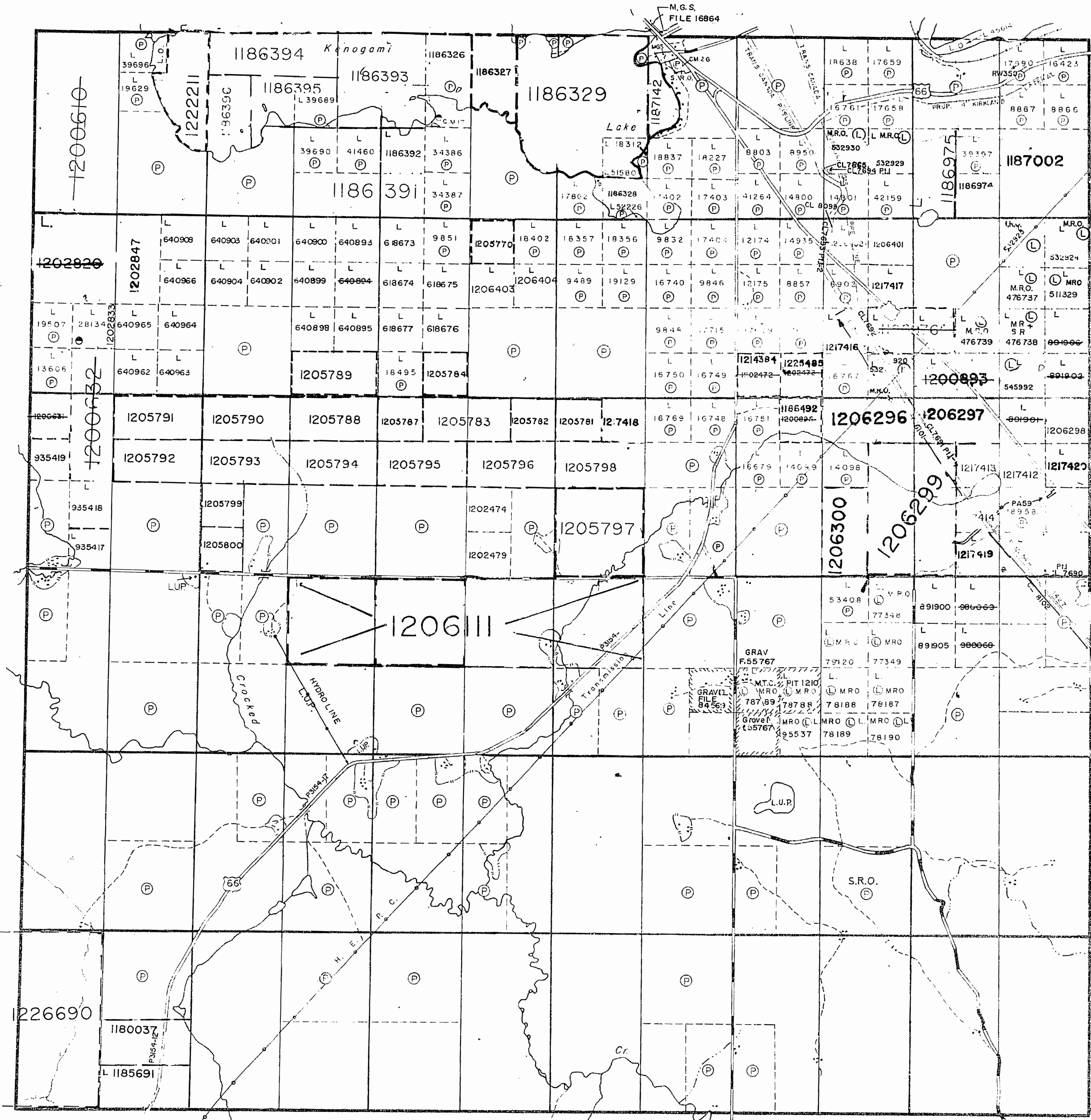
LARDER LAKE MINING DIVISION

SCALE: 1-INCH=40 CHAINS

DATE OF ISSUE
APR 15 1992
PROVINCIAL RECORDS OFFICE - SUDBURY

Burt Twp. M.334

Otto Twp. M.379



LEGEND

PATENTED LAND	(P)
CROWN LAND SALE	C.S.
LEASES	(L)
LOCATED LAND	Loc.
LICENSE OF OCCUPATION	L.O.
MINING RIGHTS ONLY	M.R.O.
SURFACE RIGHTS ONLY	OR S.R.O.
ROADS	(=)
IMPROVED ROADS	(=)
KING'S HIGHWAYS	(=)
RAILWAYS	(=)
POWER LINES	(=)
MARSH OR MUSKEG	(=)
MINES	(X)
CANCELLED	(C)

NOTES

400' surface rights reservation along the shores of all lakes and rivers.

AREAS WITHDRAWN FROM STAKING

Surface Rights Withdrawn under Sec. 36, The Mining Act R.S.O. 1980, ORDER NO. W-01/91/ONT (Trans Canada Pipeline Right of Way and Buffer Zone particularly 40.25 meters or 132 ft. on either side of centre line or right of way)

THE INFORMATION THAT APPEARS ON THIS MAP HAS BEEN COMPILED FROM VARIOUS SOURCES, AND ACCURACY IS NOT GUARANTEED. THOSE WISHING TO STAKE MINING CLAIMS SHOULD CONSULT WITH THE MINING RECORDER, MINISTRY OF NORTHERN DEVELOPMENT AND MINES, FOR ADDITIONAL INFORMATION ON THE STATUS OF THE LANDS SHOWN HEREON.

PLAN NO. M-345

MINISTRY OF NORTHERN DEVELOPMENT AND MINES

COPY OF THIS MYLAR ARCHIVED APR.27/92 ARCHIVED JANUARY 26, 1995

ARCHIVED ON JUNE 01/95 ARCHIVED JULY 19, 1996

Blain Twp. M.418

Grenfell Twp. M.35

THE TOWNSHIP OF

EBY

DISTRICT OF TIMISKAMING

LARDER LAKE MINING DIVISION

SCALE: 1-INCH=40 CHAINS

LEGEND

PATENTED LAND	Ⓟ
CROWN LAND SALE	C.S.
LEASES	Ⓛ
LOCATED LAND	Loc.
LICENSE OF OCCUPATION	L.O.
MINING RIGHTS ONLY	M.R.O.
SURFACE RIGHTS ONLY	Ⓞ OR S.R.O.
ROADS	—
IMPROVED ROADS	—
KING'S HIGHWAYS	—
RAILWAYS	—
POWER LINES	—
MARSH OR MUSKEG	—
MINES	—
CANCELLED	—

NOTES

400' surface rights reservation along the shores of all lakes and rivers.

AREAS WITHDRAWN FROM STAKING

Surface Rights Withdrawn under Sec. 36. The Mining Act R.S.O. 1980, ORDER NO. W-01/91/ONT (Trans Canada Pipeline Right of Way and Buffer Zone particularly 40.25 meters or 132 ft. on either side of centre line of right of way)

DATE OF ISSUE

JUN 11 1998

PROVINCIAL RECORDING OFFICE - SUDBURY

THE INFORMATION THAT APPEARS ON THIS MAP HAS BEEN COMPILED FROM VARIOUS SOURCES, AND ACCURACY IS NOT GUARANTEED. THOSE WISHING TO STAKE MINING CLAIMS SHOULD CONSULT WITH THE MINING RECORDER, MINISTRY OF NORTHERN DEVELOPMENT AND MINES, FOR ADDITIONAL INFORMATION ON THE STATUS OF THE LANDS SHOWN HEREON.

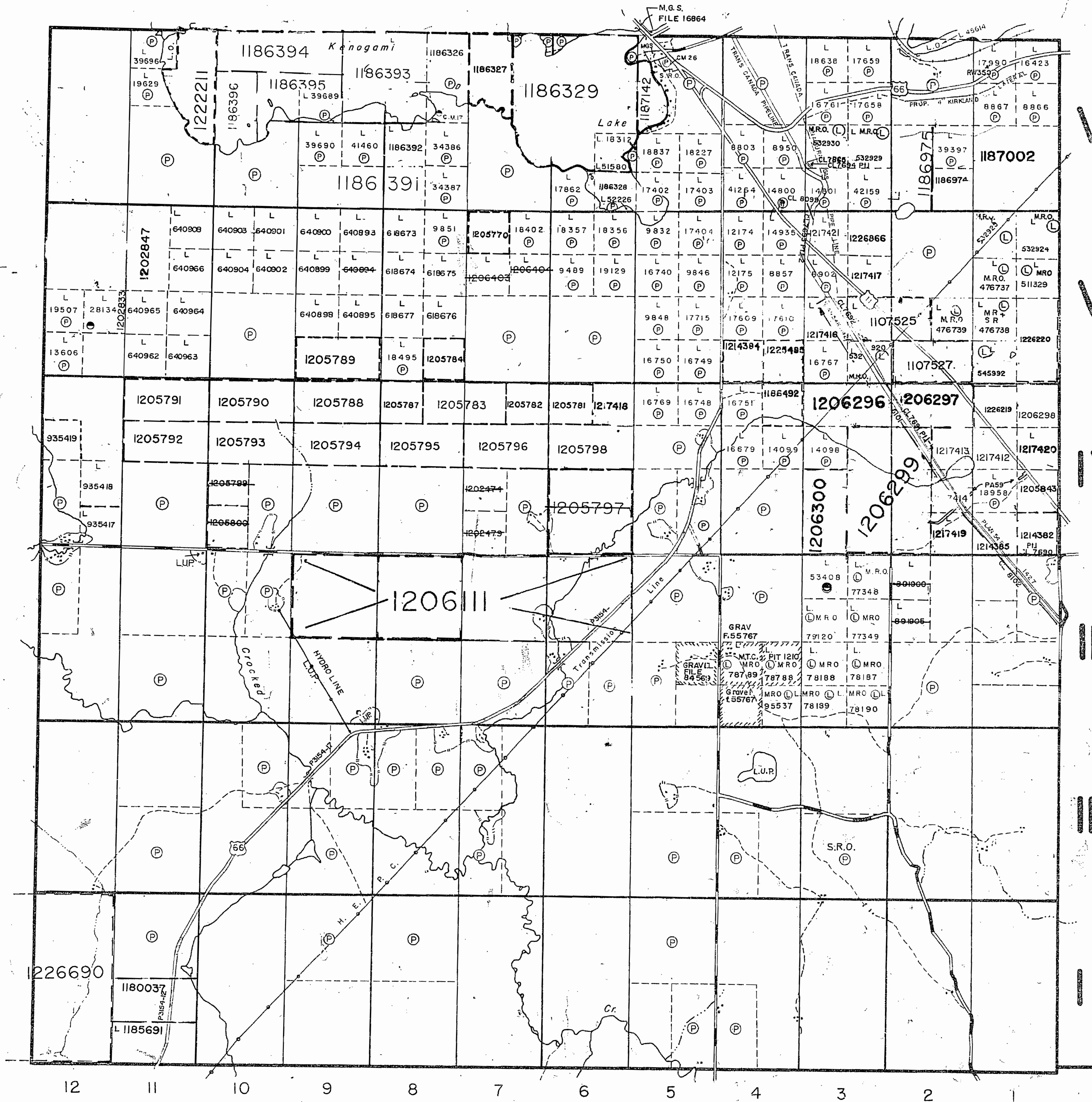
PLAN NO. M-345

MINISTRY OF NORTHERN DEVELOPMENT AND MINES

Burt Twp. M.334

Otto Twp. M.379

VI
V
IV
III
II
I



COPY OF THIS MYLAR ARCHIVED APR.27/92 ARCHIVED JANUARY 26, 1995 ARCHIVED ON JUNE 01/95 ARCHIVED JULY 19, 1996

Blain Twp. M.418

Grenfell Twp.

THE TOWNSHIP OF

OF
EBY

DISTRICT OF
TIMISKAMING

LARDER LAKE,
MINING DIVISION

SCALE: 1-INCH=40 CHAINS

LEGEND

- PATENTED LAND ⊙
- CROWN LAND SALE C.S.
- LEASES ⊖
- LOCATED LAND ⊕
- LICENSE OF OCCUPATION L.O.
- MINING RIGHTS ONLY M.R.O.
- SURFACE RIGHTS ONLY S.R.O.
- ROADS —
- IMPROVED ROADS —
- KING'S HIGHWAYS —
- RAILWAYS —
- POWER LINES —
- MARSH OR MUSKEG —
- MINES K
- CANCELLED C

NOTES

400' Reserve around all Lakes & Rivers to Dept. of Lands & Forests.

All Farm Locations sold after Oct. 27 / 1942 cover Surface Rights Only. File No. 77493.

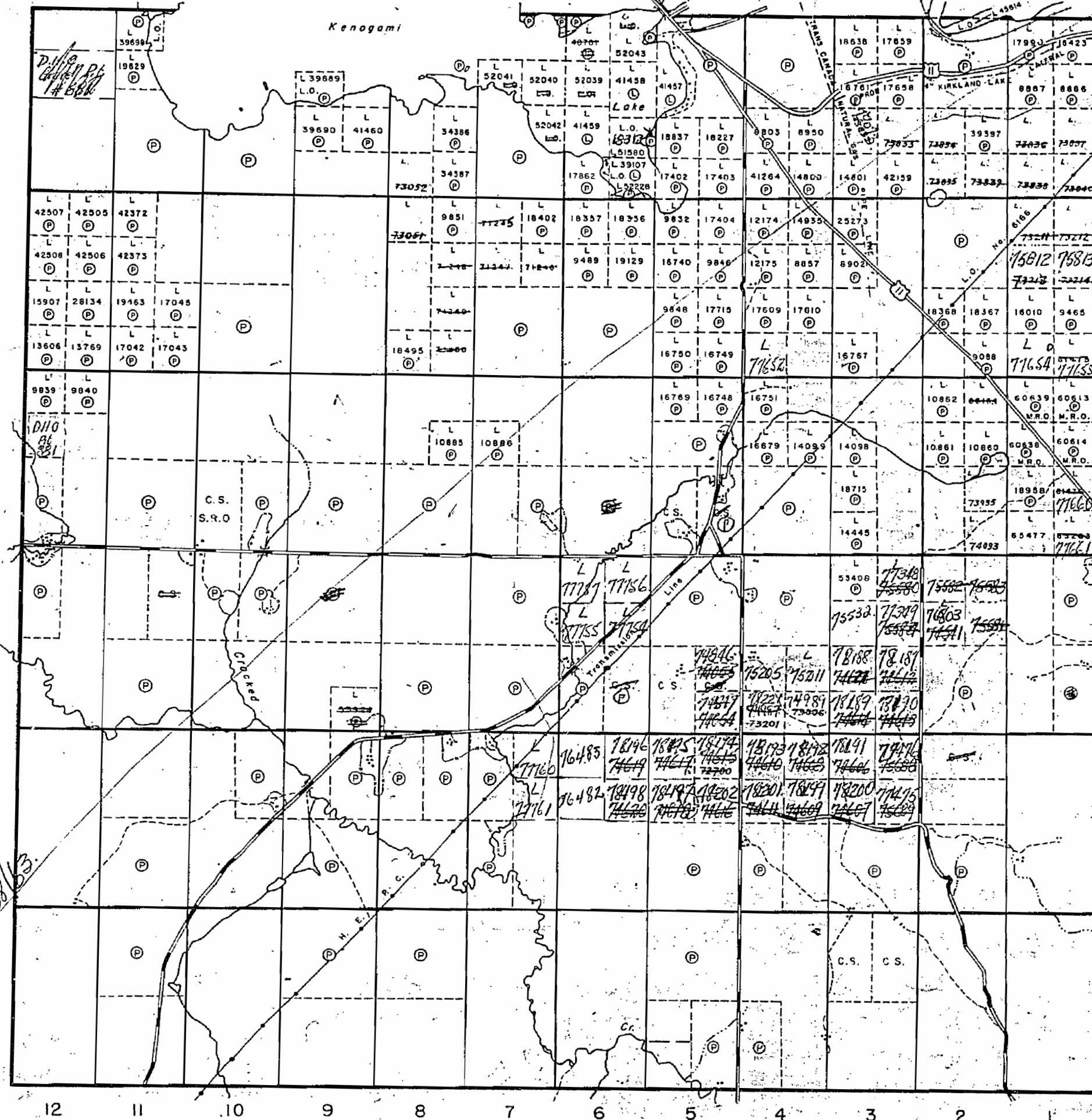
Surface Rights withdrawn from staking by Order in Council dated January 13 / 1950.

After this date Mining Rights Only File No. 77493.

MINING RECORDER
RECEIVED
JUN 12 1961
KIRKLAND LAKE - ONT.

PLAN NO.- M-345

DEPARTMENT OF MINES
— ONTARIO —



Burt Twp.

Otto Twp.

Blain Twp.

EBY LWB

243.M

12

EBY LWB

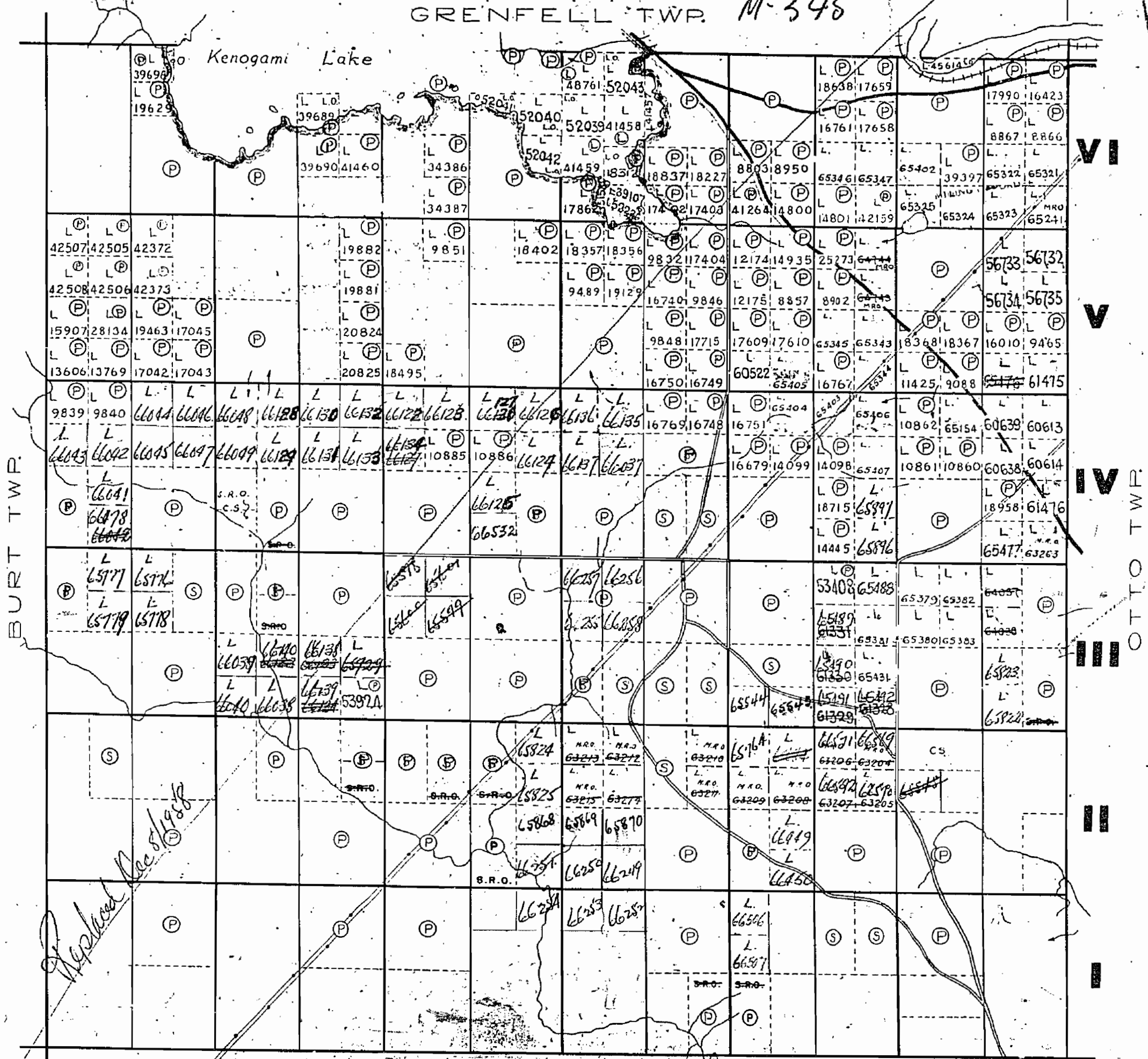
243.M

EBY TOWNSHIP

LARDER LAKE MINING DIVISION
DISTRICT OF TIMISKAMING

SCALE 40 CHAINS TO ONE INCH
GRENFELL TWP. M-345

MINING RECORDER
RECEIVED
JUL 11 1957
SWASTIKA - ONT.



BURT TWP.

BLAIR TWP.

VI

V

IV

OTTO TWP.

LEGEND

IMPROVED ROAD
ROAD
HYDRO-ELECTRIC POWER
TRANSMISSION LINE

PATENTED LAND
GRAND FARM SALE
MINE OR MINING RIGHTS
MINE OR MINING RIGHTS

NOTE

ALL FARM LOCATIONS SOLD AFTER OCT 27/42
COVER SURFACE RIGHTS ONLY.
SURFACE RIGHTS WITHDRAWN FROM STAKING BY ORDER
OF THE BOARD OF MINING RIGHTS DATED 13 JANUARY 1950 MINING RIGHTS ONLY AFTER THIS
DATE SURFACE RIGHTS RESERVED FOR DEPT. OF
LANDS AND FORESTS FOR 400' AROUND THE
MINE LOCATIONS.

W. 342

345

TRIM LINE

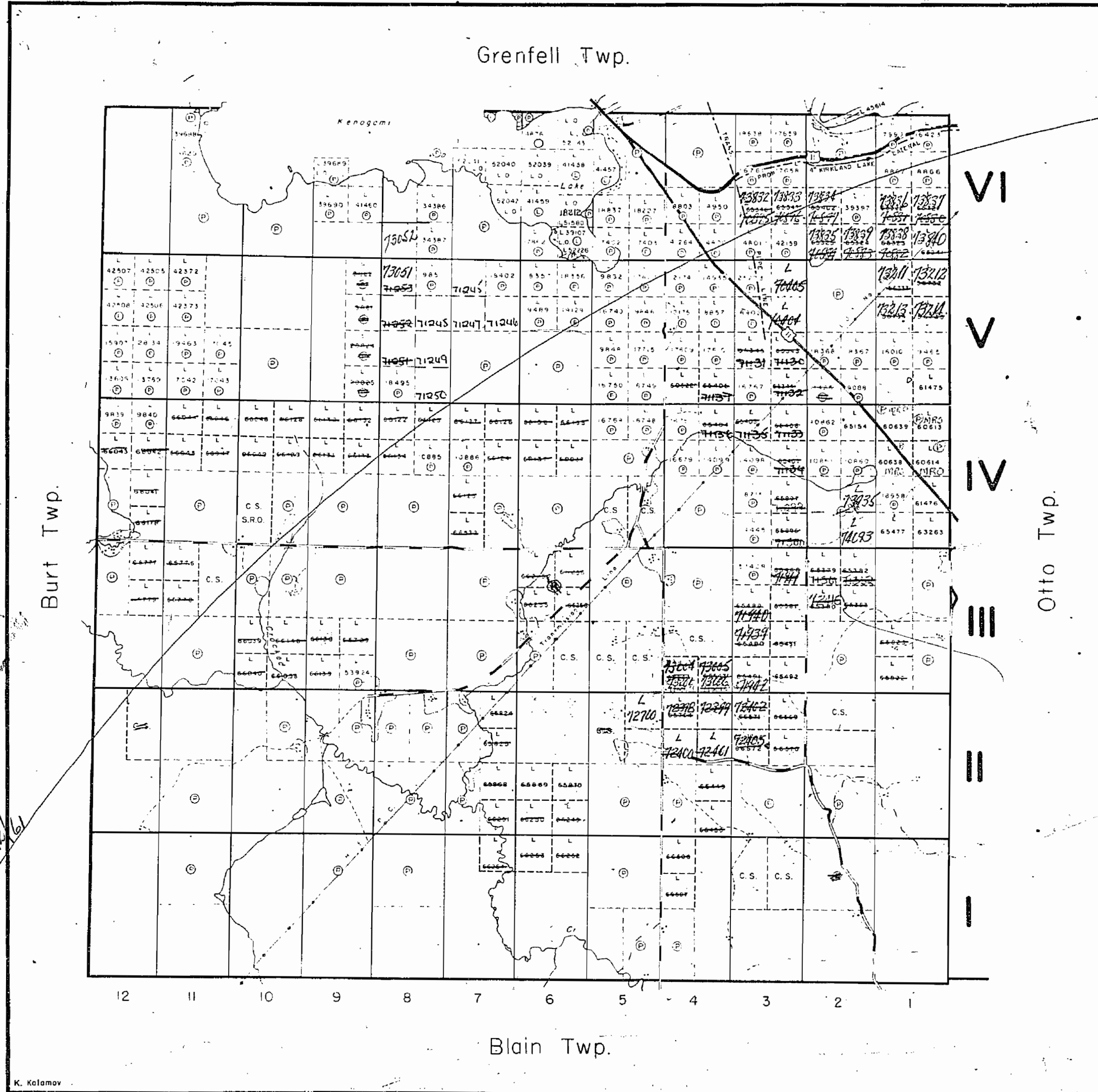
W. 342

EBY TWP

Burt Twp.

Otto Twp.

EBY TWP



THE TOWNSHIP OF

EBY

DISTRICT OF
TIMISKAMING

LARDER LAKE
MINING DIVISION

SCALE: 1-INCH=40 CHAINS

LEGEND

- PATENTED LAND Ⓟ
- CROWN LAND SALE C.S.
- LEASES Ⓞ
- LOCATED LAND Loc.
- LICENSE OF OCCUPATION L.O.
- MINING RIGHTS ONLY M.R.O.
- SURFACE RIGHTS ONLY S.R.O.
- ROADS —
- IMPROVED ROADS —
- KING'S HIGHWAYS —
- RAILWAYS —
- POWER LINES —
- MARSH OR MUSKEG —
- MINES M
- CANCELLED C.

NOTES

400' Reserve around all Lakes & Rivers to Dept of Lands & Forests.

All Farm Locations sold after Oct. 27 / 1942 cover Surface Rights Only. File No. 77493

Surface Rights withdrawn from staking by Order in Council dated January 13/1950

After this date Mining Rights Only File No. 77493

MINING RECORDER
RECEIVED
Dec. 8, 1958.
SWASTIKA - ONT.

PLAN NO. M-345

DEPARTMENT OF MINES
— ONTARIO —

W. 342

W. 342

SE 1/4 9 1/2 Lots Cont