

NOTES

RESERVE FLOODING RIGHTS TO CONTOUR 1064' ON ALL LANDS BORDERING ON LAKE OF THE WOODS.

400' SHOWN THUS S.P.O. RESERVED TO M.N.R. FILE 163473

AREAS WITHDRAWN FROM DISPOSITION

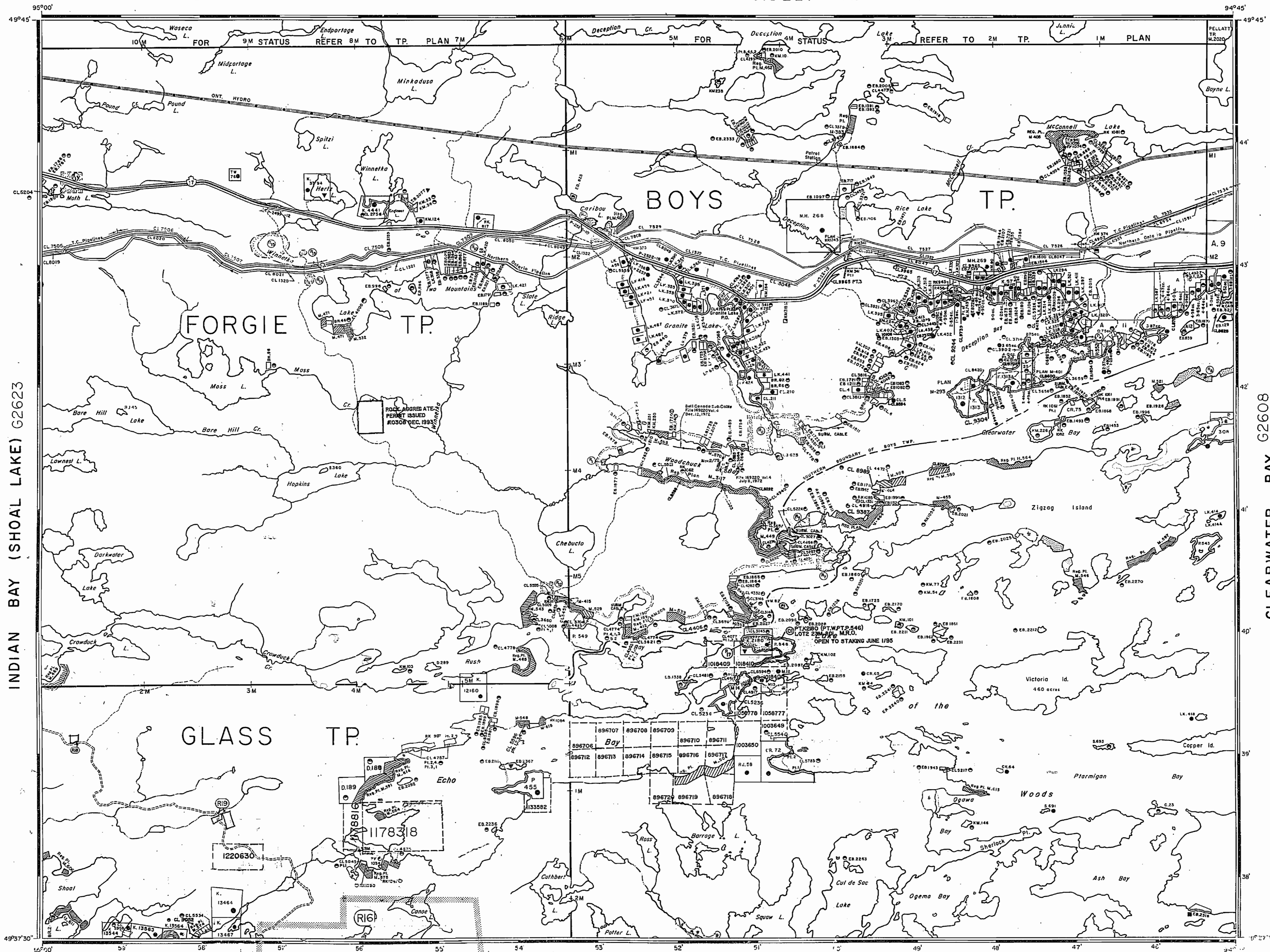
M.R.O. - MINING RIGHTS ONLY
S.R.O. - SURFACE RIGHTS ONLY
M.+S. - MINING AND SURFACE RIGHTS

Description	Order No.	Date	Disposition	File
M.N.R. RESERVE	S.R.O.	77094 vol.5		
CROWN RESERVE	S.R.O.	163473		
M.T.C. RESERVE		83811		
CROWN RESERVE	S.R.O.	163473		
PUBLIC RESERVE	S.R.O.	122162		
CROWN RESERVE	S.R.O.	77094 vol.6		
CROWN RESERVE	S.R.O.	163473 vol.1		
CROWN RESERVE	S.R.O.	163473 vol.2		
TOWER RESERVE		99852		
CROWN RESERVE	S.R.O.	179645		
SEC. 43/70	W.2/76	19/11/76	S.R.O.	188521
SEC. 36/80	W.20/83	9/8/83	M.B.S.	188521
SEC. 36/80	W.2/85	2/8/85	M.B.S.	18855
SEC. 36/80	W.63/86	13/8/86	M.B.S.	18855
SECTION 35	W.K.50/85	SEPT. 13, 1985	S.R.O.	1868A
SECTION 35	W.K.19/87	AUG. 05, 1987	S.R.O.	195150
APPLICATION FOR AGGREGATE PERMIT		MAY 27 1996		
APPLICATION FOR AGGREGATE PERMIT		JUNE 4, 1998		

NOTE - THE SURFACE RIGHTS LYING WITHIN 40.25M OF THE CENTRE LINE OF THE TRANSCANADIA PIPELINE RIGHT OF WAY ARE WITHDRAWN FROM STAKING OUT, PROSPECTING, SALE OR LEASE BY ORDER WOULD, SECTION 112 OF THE NATIONAL ENERGY BOARD ACT APPLIES.

BRODERICK TP. G1325

GIDLEY TP. G3165



INDIAN BAY (SHOAL LAKE) G2623

CLEARWATER BAY G2608

SHOAL LAKE G2642

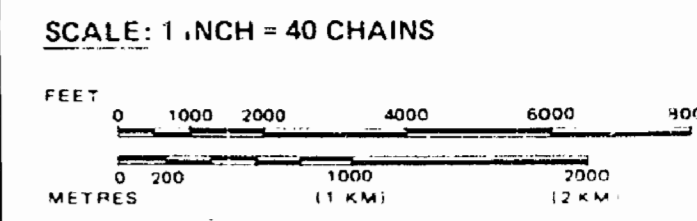
LEGEND

- HIGHWAY AND ROUTE No.
- OTHER ROADS
- TRAILS
- SURVEYED LINES: TOWNSHIPS, BASE LINES, ETC.
- LOTS, MINING CLAIMS, PARCELS, ETC.
- UNSURVEYED LINES: LOT LINES
- PARCEL BOUNDARY
- MINING CLAIMS ETC.
- RAILWAY AND RIGHT OF WAY
- UTILITY LINES
- NON-PERENNIAL STREAM
- FLOODING OR FLOODING RIGHTS
- SUBDIVISION OR COMPOSITE PLAN RESERVATIONS
- ORIGINAL SHORELINE
- MARSH OR MUSKEG
- MINES
- TRAVERSE MONUMENT

DISPOSITION OF CROWN LANDS

TYPE OF DOCUMENT	SYMBOL
PATENT, SURFACE & MINING RIGHTS	
" SURFACE RIGHTS ONLY	
" MINING RIGHTS ONLY	
LEASE, SURFACE & MINING RIGHTS	
" SURFACE RIGHTS ONLY	
" MINING RIGHTS ONLY	
LICENCE OF OCCUPATION	
ORDER-IN-COUNCIL	
RESERVATION	
CANCELLED	
SAND & GRAVEL	

NOTE: MINING RIGHTS IN PARCELS PATENTED PRIOR TO MAY 6, 1913, VESTED IN ORIGINAL PATENTEES BY THE PUBLIC LANDS ACT, R.S.O. 1970, CHAP. 380, SEC. 63 SUBSEC. 1.



AREA
ECHO BAY

M.N.R. ADMINISTRATIVE DISTRICT
KENORA

MINING DIVISION
KENORA

LAND TITLES / REGISTRY DIVISION
KENORA

RECEIVED
EFFECTIVE
AUG - 3 1994
7 8 9 10 11 12 1 2 3 4 5 6 PM

Ministry of Natural Resources Ontario

Ministry of Northern Development and Mines

Date: JANUARY, 1987

Number: **G-2616**

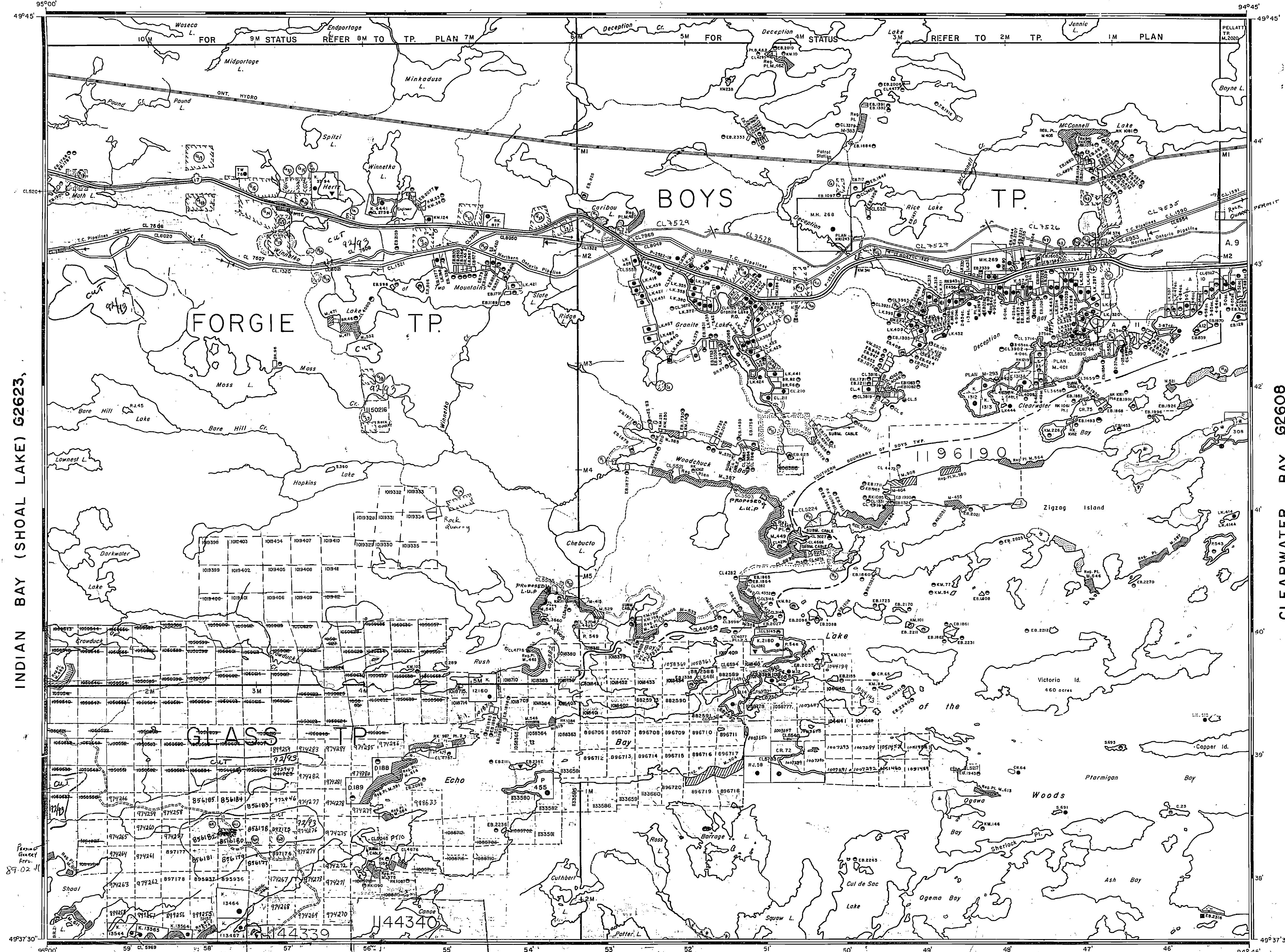
NOTES

RESERVE FLOODING RIGHTS TO CONTOUR 1064' ON ALL LANDS BORDERING ON LAKE OF THE WOODS.

400' SHOWN THUS S.R.O. RESERVED TO M.N.R. FILE 163473

BRODERICK TP G1325

GIDLEY TP G3165



AREAS WITHDRAWN FROM DISPOSITION

Description	Order No.	Date	Disposition	File
M.N.R. RESERVE			S.R.O.	77094 vol.5
CROWN RESERVE			S.R.O.	163473
M.T.C. RESERVE				83811
CROWN RESERVE			S.R.O.	163473
PUBLIC RESERVE			S.R.O.	122182
CROWN RESERVE			S.R.O.	77094 vol.6
CROWN RESERVE			S.R.O.	163473 vol.1
CROWN RESERVE			S.R.O.	163473 vol.2
TOWER RESERVE				99852
CROWN RESERVE			S.R.O.	179645
SEC. 43/70	W.65/76	19/11/76	S.R.O.	108521
SEC. 36/80	W.20/83	9/8/83	M.B.S.	108521
SEC. 36/80	W.2/85	21/8/85	M.B.S.	18855
SEC. 36/80	W.63/86	13/8/86	M.B.S.	18855
PUBLIC RESERVE				18855

NOTICE: THE SURFACE RIGHTS LYING WITHIN 40.25m OF THE CENTRE LINE OF THE TRANSCANADA PIPELINE RIGHT OF WAY ARE WITHDRAWN FROM STAKING OUT, PROSPECTING, SALE OR LEASE BY ORDER W.O.181 DATED SEPT. 30, 1994. SECTION 12 OF THE NATIONAL ENERGY BOARD ACT APPLIES.

INDIAN BAY (SHOAL LAKE) G2623,

CLEARWATER BAY G2608

SHOAL LAKE G2642

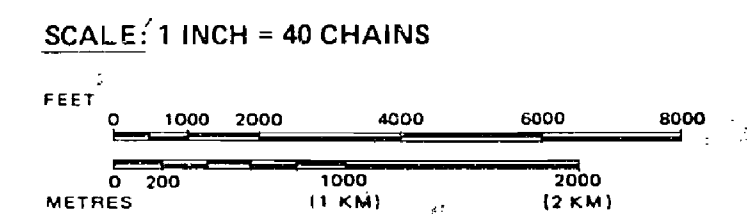
LEGEND

- HIGHWAY AND ROUTE No.
- OTHER ROADS
- TRAILS
- SURVEYED LINES: TOWNSHIPS, BASE LINES, ETC.
- LOTS, MINING CLAIMS, PARCELS, ETC.
- UNSURVEYED LINES: LOT LINES
- PARCEL BOUNDARY
- MINING CLAIMS ETC.
- RAILWAY AND RIGHT OF WAY
- UTILITY LINES
- NON-PERENNIAL STREAM
- FLOODING OR FLOODING RIGHTS
- SUBDIVISION OR COMPOSITE PLAN
- RESERVATIONS
- ORIGINAL SHORELINE
- MARSH OR MUSKEG
- MINES
- TRAVEL MONUMENT
- TOURIST CAMPS

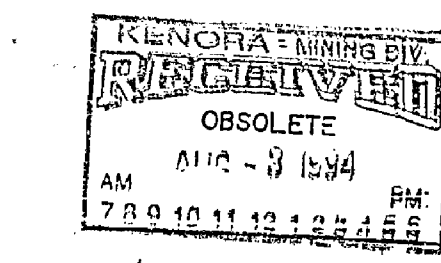
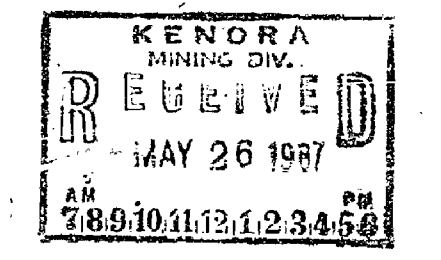
DISPOSITION OF CROWN LANDS

TYPE OF DOCUMENT	SYMBOL
PATENT, SURFACE & MINING RIGHTS	
" SURFACE RIGHTS ONLY	
" MINING RIGHTS ONLY	
LEASE, SURFACE & MINING RIGHTS	
" SURFACE RIGHTS ONLY	
" MINING RIGHTS ONLY	
LICENCE OF OCCUPATION	
ORDER-IN-COUNCIL	
RESERVATION	
CANCELLED	
SAND & GRAVEL	

NOTE: MINING RIGHTS IN PARCELS PATENTED PRIOR TO MAY 6, 1913, VESTED IN ORIGINAL PATENTEE BY THE PUBLIC LANDS ACT, R.S.O. 1970, CHAP. 380, SEC. 63, SUBSEC. 1.



THE INFORMATION THAT APPEARS ON THIS MAP HAS BEEN COMPILED FROM VARIOUS SOURCES AND ACCURACY IS NOT GUARANTEED. THOSE WISHING TO STAKE MINING CLAIMS SHOULD CONSULT WITH THE MINING RECORDER, MINISTRY OF NORTHERN DEVELOPMENT AND MINES, FOR ADDITIONAL INFORMATION ON THE STATUS OF THE LANDS SHOWN HEREON.



AREA
ECHO BAY
M.N.R. ADMINISTRATIVE DISTRICT
KENORA
MINING DIVISION
KENORA
LAND TITLES / REGISTRY DIVISION
KENORA

Ministry of Natural Resources Ontario
Ministry of Northern Development and Mines

Date JANUARY, 1987
Number
G-2616
M.1949

NOTES

RESERVE FLOODING RIGHTS TO CONTOUR 1064' ON ALL LANDS BORDERING ON LAKE OF THE WOODS.

400' SHOWN THUS S.P.O. RESERVED TO M.N.R. FILE 163473

AREAS WITHDRAWN FROM DISPOSITION

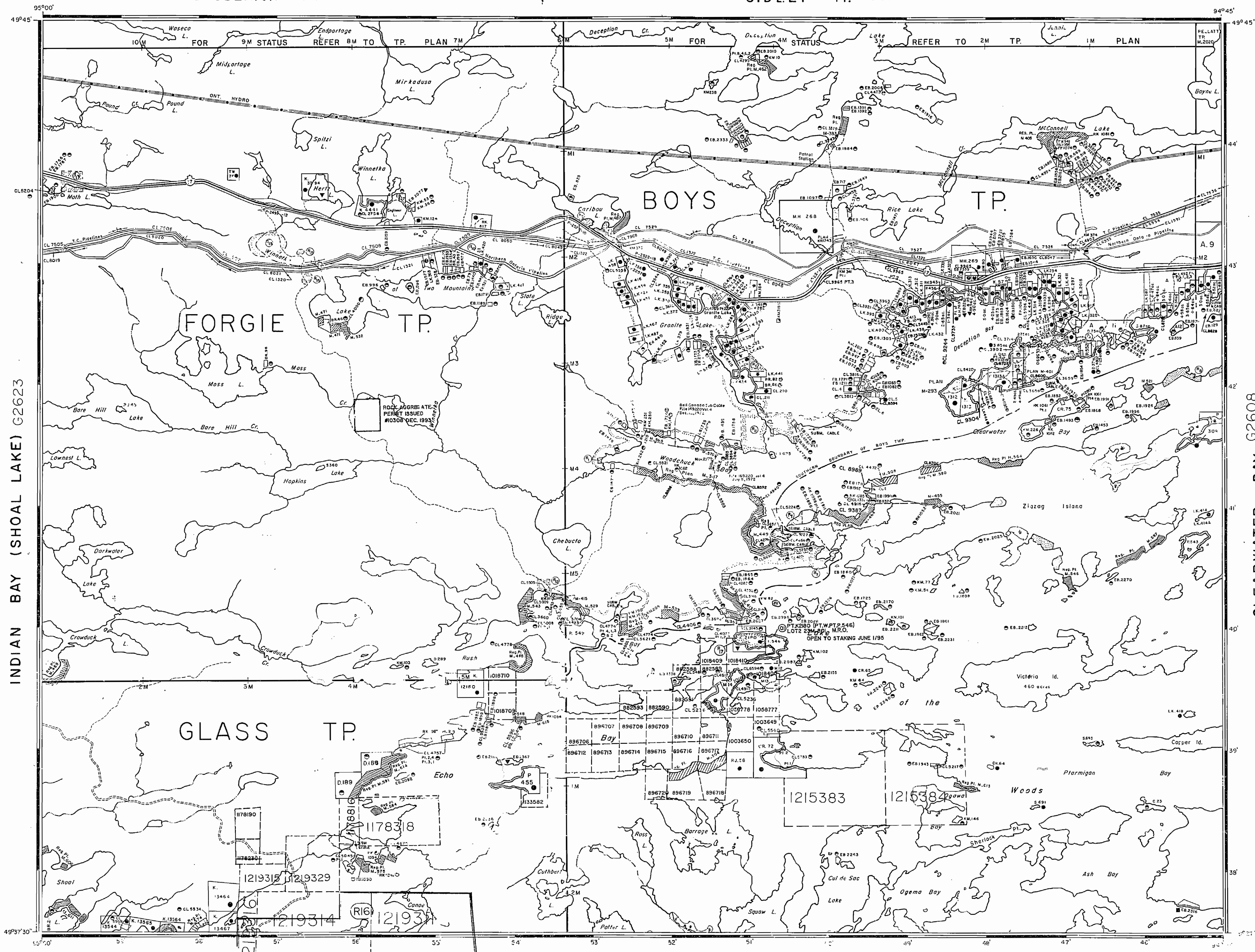
M.R.O. - MINING RIGHTS ONLY
S.R.O. - SURFACE RIGHTS ONLY
M.+S. - MINING AND SURFACE RIGHTS

Description	Order No.	Date	Disposition	File
M.N.R. RESERVE			S.R.O.	77094 vol.5
CROWN RESERVE			S.R.O.	163473
M.T.C. RESERVE			S.R.O.	83811
CROWN RESERVE			S.R.O.	163473
PUBLIC RESERVE			S.R.O.	122182
CROWN RESERVE			S.R.O.	77094 vol.6
CROWN RESERVE			S.R.O.	163473 vol.1
PUBLIC USE RESERVE			S.R.O.	163473 vol.2
TOWER RESERVE			S.R.O.	99852
CROWN RESERVE			S.R.O.	179645
SEC. 43/70	W.15/76	19/11/76	S.R.O.	188521
SEC. 36/80	W.20/83	9/8/83	M.B.S.	188521
SEC. 36/80	W.2/85	21/8/85	M.B.S.	18855
SEC. 36/80	W.63/86	13/8/86	M.B.S.	18855
SECTION 35	W.K.68/85	SEPT. 15, 1985	S.R.O.	19560
SECTION 35	W.K.19/87	AUG. 05, 1987	S.R.O.	19550

NOTE - THE SURFACE RIGHTS LYING WITHIN 40.25M OF THE CENTRE LINE OF THE TRANSCANADA PIPELINE RIGHT OF WAY ARE WITHDRAWN FROM TAKING OUT, PROSPECTING, SALE OR LEASE BY ORDER W.019, SECTION 112 OF THE NATIONAL ENERGY BOARD ACT APPLIES.

BRODERICK TP G1325

GIDLEY TP G3165



INDIAN BAY (SHOAL LAKE) G2623

CLEARWATER BAY G2608

SHOAL LAKE G2642

LEGEND

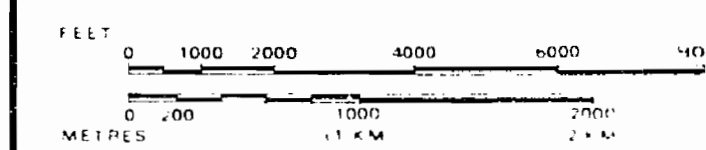
- HIGHWAY AND ROUTE NO.
- OTHER ROADS
- TRAILS
- SURVEYED LINES
- TOWNSHIPS, BASE LINES, ETC.
- LOTS, MINING CLAIMS, PARCELS, ETC.
- UNSURVEYED LINES
- LOT LINES
- PARCEL BOUNDARY
- MINING CLAIMS ETC.
- RAILWAY AND RIGHT OF WAY
- UTILITY LINES
- NON-PERENNIAL STREAM
- FLOODING OR FLOODING RIGHTS
- SUBDIVISION OR COMPOSITE PLAN
- RESERVATIONS
- ORIGINAL SHORELINE
- MARSH OR MUSKEG
- MINES
- TRAVERSE MONUMENT

DISPOSITION OF CROWN LANDS

- | TYPE OF DOCUMENT | SYMBOL |
|---------------------------------|--------|
| PATENT, SURFACE & MINING RIGHTS | |
| ... SURFACE RIGHTS ONLY | |
| ... MINING RIGHTS ONLY | |
| LEASE, SURFACE & MINING RIGHTS | |
| ... SURFACE RIGHTS ONLY | |
| ... MINING RIGHTS ONLY | |
| LICENCE OF OCCUPATION | |
| ORDER-IN-COUNCIL | |
| RESERVATION | |
| CANCELLED | |
| SAND & GRAVEL | |

NOTE: MINING RIGHTS IN PARCELS PATENTED PRIOR TO MAY 6 1913, VESTED IN ORIGINAL PATENTEE BY THE PUBLIC LANDS ACT R.S.O. 1970 CHAP. 380 SEC. 83 & 145(1)


SCALE: 1 INCH = 40 CHAINS



DATE OF ISSUE
MAY 11 1988
PROVINCIAL RECORDING
OFFICE - SUDBURY

AREA
ECHO BAY

M.N.R. ADMINISTRATIVE DISTRICT
KENORA
MINING DIVISION
KENORA
LAND TITLES / REGISTRY DIVISION
KENORA



Ministry of Natural Resources Ontario
Ministry of Northern Development and Mines

Date JANUARY, 1987
Number **G-2616**

THE APPEAL HAS FROM AND GUARANTY WISHING C SULT RECO RIORTI MENT DITIO ON T LAND

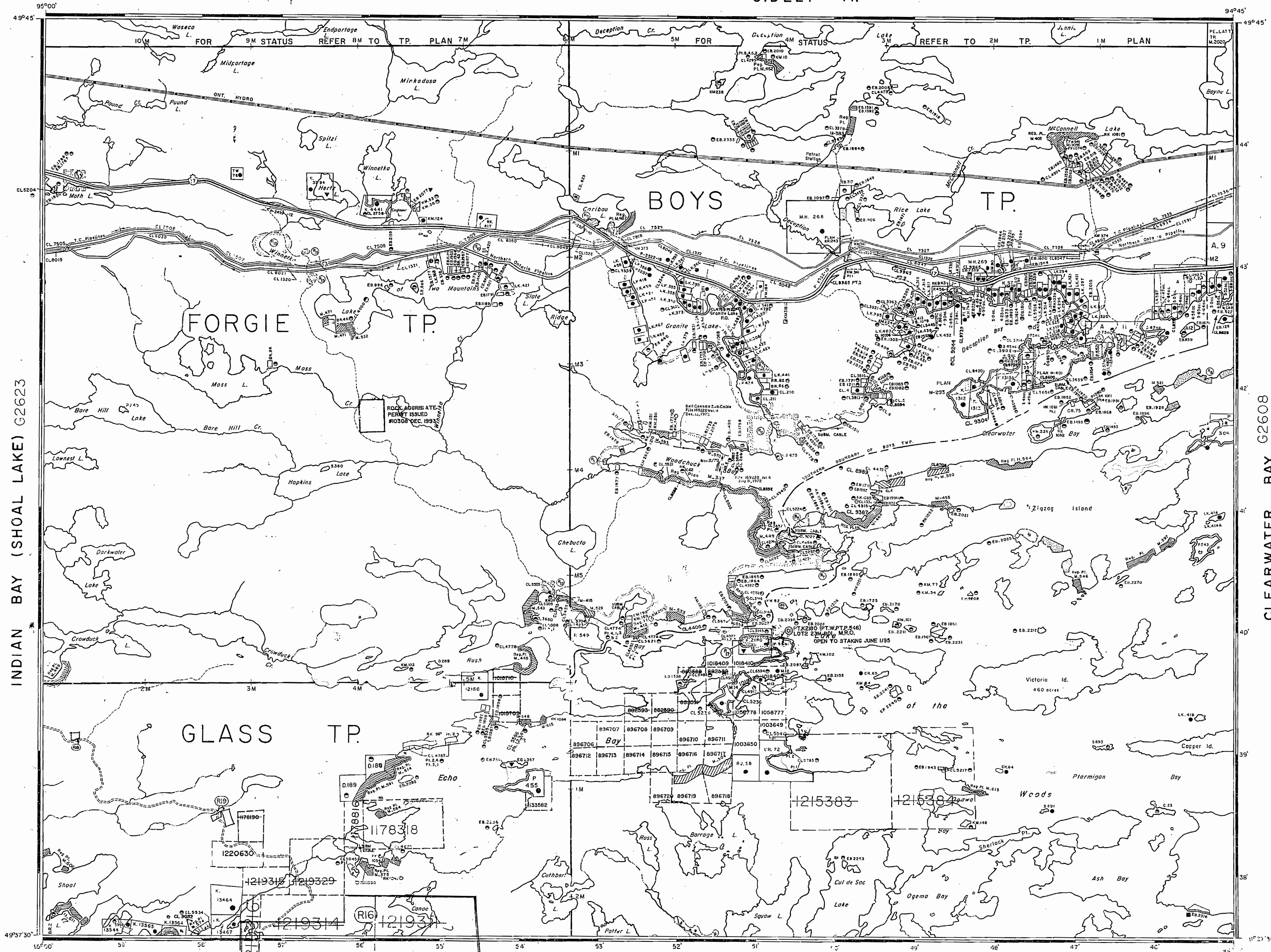
NOTES

RESERVE FLOODING RIGHTS TO CONTOUR 1064' ON ALL LANDS BORDERING ON LAKE OF THE WOODS.

400' SHOWN THUS S.F.O. RESERVED TO M.N.R. FILE 163473

BRODERICK, TP G1325

GIDLEY TP G3165



AREAS WITHDRAWN FROM DISPOSITION

Description	Order No.	Date	Disposition	File
M.N.R. RESERVE			S.R.O.	77094 vol.5
CROWN RESERVE			S.R.O.	163473
M.T.C. RESERVE			S.R.O.	83811
CROWN RESERVE			S.R.O.	163473
PUBLIC RESERVE			S.R.O.	122182
CROWN RESERVE			S.R.O.	77094 vol.6
CROWN RESERVE			S.R.O.	163473 vol.1
CROWN RESERVE			S.R.O.	99852
PUBLIC USE RESERVE			S.R.O.	163473 vol.2
TOWER RESERVE			S.R.O.	179645
SEC 43/70	W/5/76	19/11/76	S.R.O.	188521
SEC 36/80	W/20/83	9/8/83	M.S.S.	188521
SEC 36/80	W/2/85	21/8/85	M.S.S.	18855
SEC 36/80	W/5/86	13/8/86	M.S.S.	18855
SECTION 35	W-K-68/85	SEPT. 21, 1985	S.R.O.	18855
SECTION 35	W-K-19/97	AUG. 03, 1997	S.R.O.	189150
APPLICATION FOR AGGREGATE PERMIT		MAY 27 1998		
APPLICATION FOR AGGREGATE PERMIT		JUNE 4, 1998		

NOTE - THE SURFACE RIGHTS LYING WITHIN 40.25M OF THE CENTRE LINE OF THE TRANSCANADA PIPELINE RIGHT OF WAY ARE WITHDRAWN FROM STAKING OUT, PROSPECTING, SALE OR LEASE BY ORDER W/0191, SECTION 112 OF THE NATIONAL ENERGY BOARD ACT APPLIES.

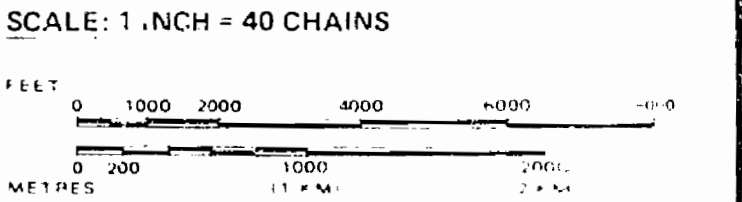
LEGEND

- HIGHWAY AND ROUTE No
- OTHER ROADS
- TRAILS
- SURVEYED LINES:
 - TOWNSHIPS, BASE LINES, ETC.
 - LOTS, MINING CLAIMS, PARCELS, ETC.
- UNSURVEYED LINES:
 - LOT LINES
 - PARCEL BOUNDARY
 - MINING CLAIMS ETC.
- RAILWAY AND RIGHT OF WAY
- UTILITY LINES
- NON-PERENNIAL STREAM
- FLOODING OR FLOODING RIGHTS
- SUBDIVISION OR COMPOSITE PLAN
- RESERVATIONS
- ORIGINAL SHORELINE
- MARSH OR MUSKIEG
- MINES
- TRANSVERSE MONUMENT

DISPOSITION OF CROWN LANDS

TYPE OF DOCUMENT	SYMBOL
PATENT, SURFACE & MINING RIGHTS	○
... SURFACE RIGHTS ONLY	○
... MINING RIGHTS ONLY	○
LEASE, SURFACE & MINING RIGHTS	○
... SURFACE RIGHTS ONLY	○
... MINING RIGHTS ONLY	○
LICENCE OF OCCUPATION	○
ORDER-IN-COUNCIL	○
RESERVATION	○
CANCELLED	○
SAND & GRAVEL	○

NOTE: MINING RIGHTS IN PARCELS PATENTED PRIOR TO MAY 4, 1913, VESTED IN ORIGINAL PATENTEE BY THE PUBLIC LANDS ACT, R.S.O. 1970 CHAP. 180, SEC. 63, 64.



DATE OF ISSUE
SEP 24 1998
PROVINCIAL RECORDING OFFICE - SUDBURY

AREA
ECHO BAY
M.N.R. ADMINISTRATIVE DISTRICT
KENORA
MINING DIVISION
KENORA
LAND TITLES / REGISTRY DIVISION
KENORA

Ministry of Natural Resources Ontario
Ministry of Northern Development and Mines

Date: JANUARY, 1987
Number: **G-2616**

NOTES

RESERVE FLOODING RIGHTS TO CONTOUR 106.4' ON ALL LANDS BORDERING ON LAKE OF THE WOODS.

400' SHOWN THUS S.F.O. RESERVED TO M.N.R. FILE 163473

AREAS WITHDRAWN FROM DISPOSITION

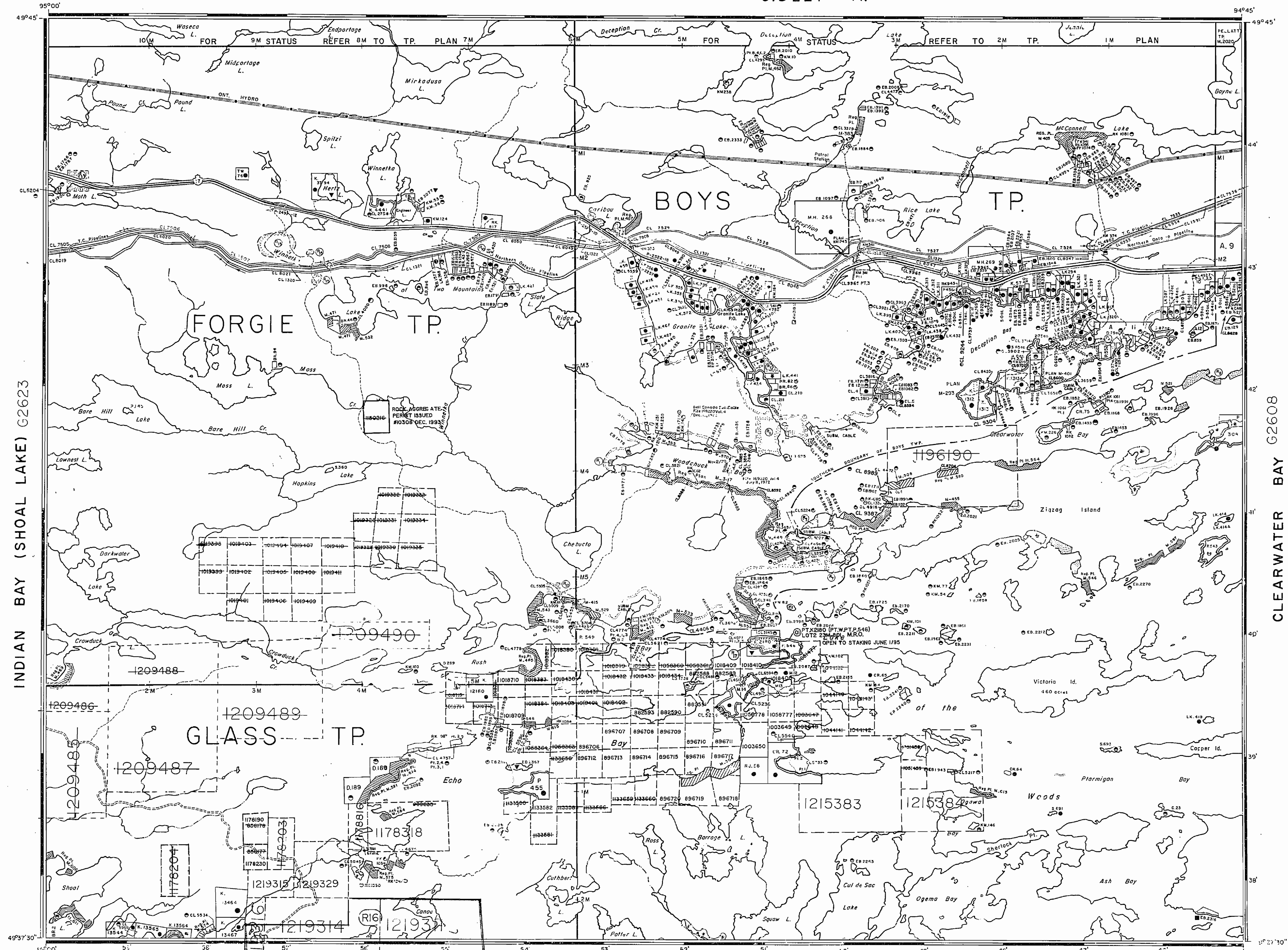
M.R.O. - MINING RIGHTS ONLY
S.R.O. - SURFACE RIGHTS ONLY
M.+S. - MINING AND SURFACE RIGHTS

Description	Order No.	Date	Disposition	File
M.N.R. RESERVE			S.R.O.	77094 vol.5
CROWN RESERVE			S.R.O.	163473
M.T.C. RESERVE			S.R.O.	163473
CROWN RESERVE			S.R.O.	122182
PUBLIC RESERVE			S.R.O.	77094 vol.6
CROWN RESERVE			S.R.O.	163473 vol.1
CROWN RESERVE			S.R.O.	163473 vol.2
TOWER RESERVE			S.R.O.	99852
CROWN RESERVE			S.R.O.	179645
SEC. 43/70	W.5/76	19/11/76	S.R.O.	108521
SEC. 36/80	W.20/83	9/8/83	M.B.S.	108521
SEC. 36/80	W.2/85	21/8/85	M.B.S.	10855
SEC. 36/80	W.63/86	13/6/86	M.B.S.	10855
SECTION 35	W.K-68/85	SEPT. 13, 1985	S.R.O.	195150
SECTION 35	W.K-19/97	AUG. 05, 1997	S.R.O.	195150

NOTE - THE SURFACE RIGHTS LYING WITHIN 40.25M OF THE CENTRE LINE OF THE TRANSCANADIA PIPELINE RIGHT OF WAY ARE WITHDRAWN FROM STAKING OUT, PROSPECTING, SALE OR LEASE BY ORDER W.O.S.I. SECTION 112 OF THE NATIONAL ENERGY BOARD ACT APPLIES.

BRODERICK TP. G1325

GIDLEY TP. G3165



INDIAN BAY (SHOAL LAKE) G2623

CLEARWATER BAY G2608

SHOAL LAKE G2642

LEGEND

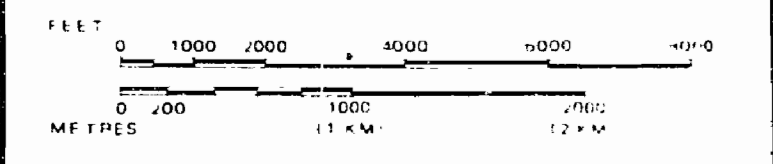
- HIGHWAY AND ROUTE No.
- OTHER ROADS
- TRAILS
- SURVEYED LINES
- TOWNSHIPS, BASE LINES, ETC.
- LOTS, MINING CLAIMS, PARCELS ETC.
- UNSURVEYED LINES
- LOT LINES
- PARCEL BOUNDARY
- MINING CLAIMS ETC.
- RAILWAY AND RIGHT OF WAY
- UTILITY LINES
- NON-PERENNIAL STREAM
- FLOODING OR FLOODING RIGHTS
- SUBDIVISION OR COMPOSITE PLAN
- RESERVATION
- ORIGINAL SHORELINE
- MARSH OR MUSKOG
- MINES
- TRAVERSE MONUMENT

DISPOSITION OF CROWN LANDS

TYPE OF DOCUMENT	SYMBOL
PATENT, SURFACE & MINING RIGHTS	
" SURFACE RIGHTS ONLY	
" MINING RIGHTS ONLY	
LEASE, SURFACE & MINING RIGHTS	
" SURFACE RIGHTS ONLY	
" MINING RIGHTS ONLY	
LICENCE OF OCCUPATION	
ORDER-IN-COUNCIL	
RESERVATION	
CANCELLED	
SAND & GRAVEL	

NOTE: MINING RIGHTS IN PARCELS PATENTED PRIOR TO MAY 6 1913, VESTED IN ORIGINAL PATENTEE BY THE PUBLIC LANDS ACT R.S.O. 1910, CHAP. 380, SEC. 63, UNLESS...

SCALE: 1 INCH = 40 CHAINS



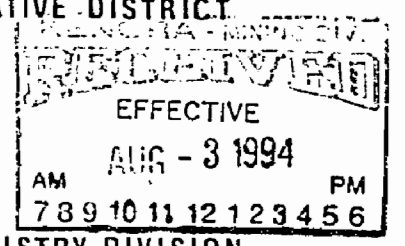
DATE OF ISSUE

JAN 28 1998

PROVINCIAL RECORDING OFFICE - SUDBURY

AREA ECHO BAY

M.N.R. ADMINISTRATIVE DISTRICT
KENORA
MINING DIVISION
KENORA
LAND TITLES / REGISTRY DIVISION
KENORA



Ministry of Natural Resources Ontario
Ministry of Northern Development and Mines

Date: JANUARY, 1987
Number: **G-2616**

THE APPEAL HAS FROM AND GUARANTYING C... SULT... NOR... MENT... DITIO... ON T... LAND