

THE TOWNSHIP OF

# ECHO

DISTRICT OF KENORA

PATRICIA MINING DIVISION

SCALE: 1-INCH=40 CHAINS

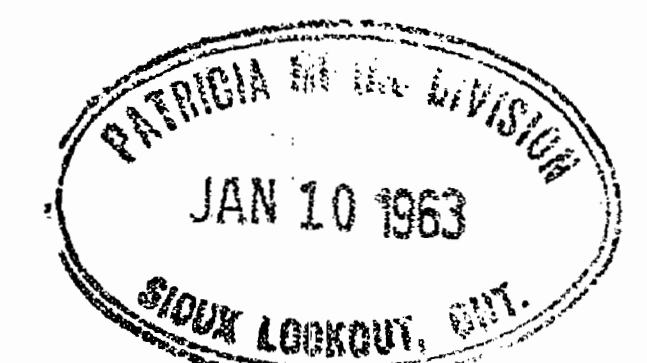
## LEGEND

- PATENTED LAND Ⓟ
- CROWN LAND SALE C.S.
- LEASES Ⓛ
- LOCATED LAND Loc.
- LICENSE OF OCCUPATION L.O.
- MINING RIGHTS ONLY M.R.O.
- SURFACE RIGHTS ONLY S.R.O.
- ROADS
- IMPROVED ROADS
- KING'S HIGHWAYS
- RAILWAYS
- POWER LINES
- MARSH OR MUSKEG
- MINES
- CANCELLED

## NOTES

400' Reserve around all Lakes & Rivers to Dept. of Lands & Forests.

600' on both sides of the Kenora-Vermilion Highway reserved for Dept. of Highways shown thus:



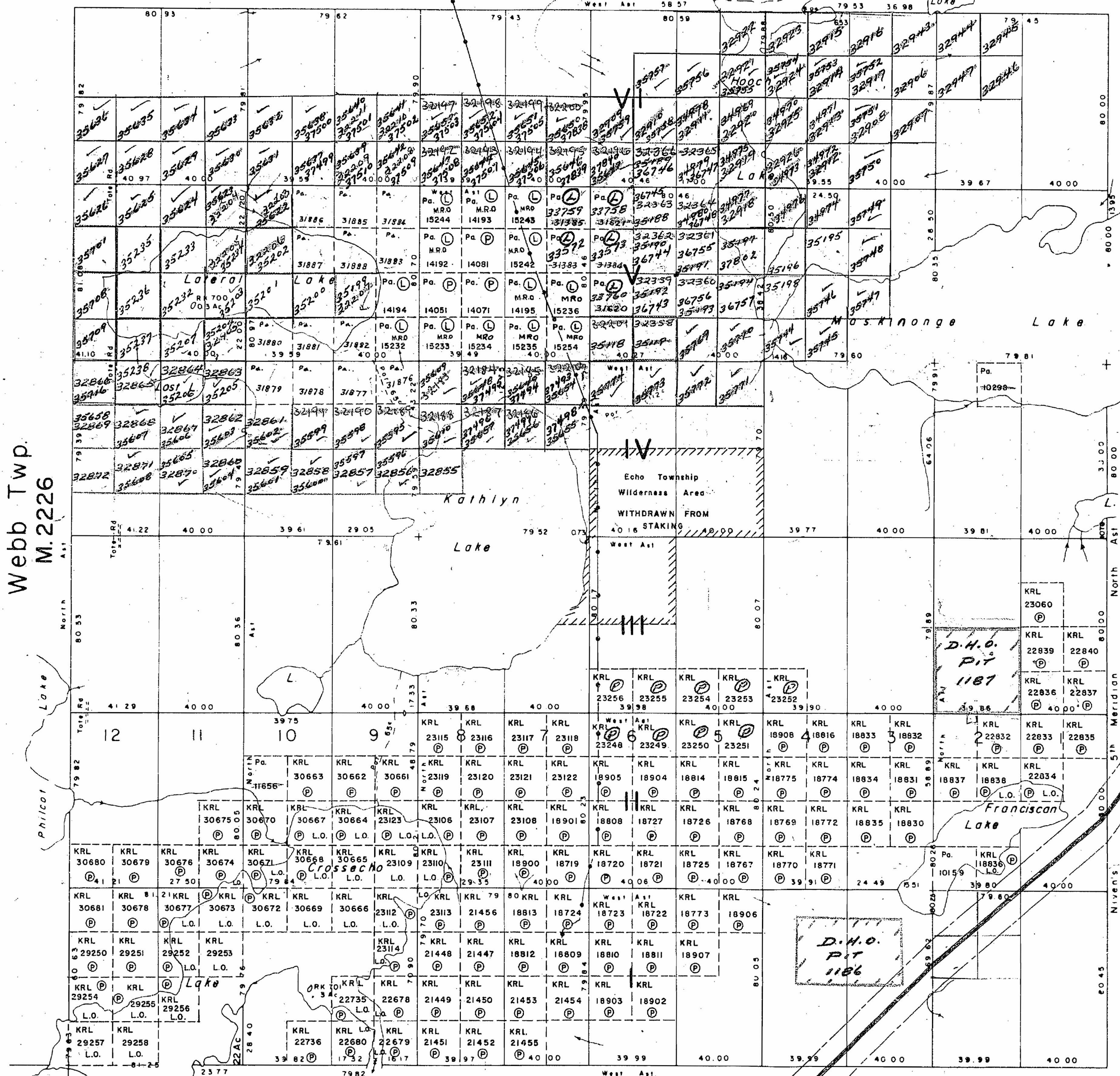
# G-3368

PLAN NO. M.2236

DEPARTMENT OF MINES

— ONTARIO —

## Lomond Twp. M.2251



Webb Twp. M.2226

Pickereel Twp. M.2258

McAree Twp. M.2254

THE TOWNSHIP OF

# ECHO

DISTRICT OF KENORA

PATRICIA MINING DIVISION

SCALE: 1-INCH=40 CHAINS

## LEGEND

- PATENTED LAND (P)
- CROWN LAND SALE (C.S.)
- LEASES (L)
- LOCATED LAND (Loc.)
- LICENSE OF OCCUPATION (L.O.)
- MINING RIGHTS ONLY (M.R.O.)
- SURFACE RIGHTS ONLY (S.R.O.)
- ROADS
- IMPROVED ROADS
- KING'S HIGHWAYS
- RAILWAYS
- POWER LINES
- MARSH OR MUSKEG
- MINES
- CANCELLED

## NOTES

400' Reserve around all Lakes & Rivers to Dept. of Lands & Forests.

AREA OUTLINED IN RED SURFACE RIGHTS ONLY WITHDRAWN FROM STAKING SECT. 42 MINING ACT (March 6-70) LANDS - FORESTS.

S.R.O. withdrawn from staking under Section 42

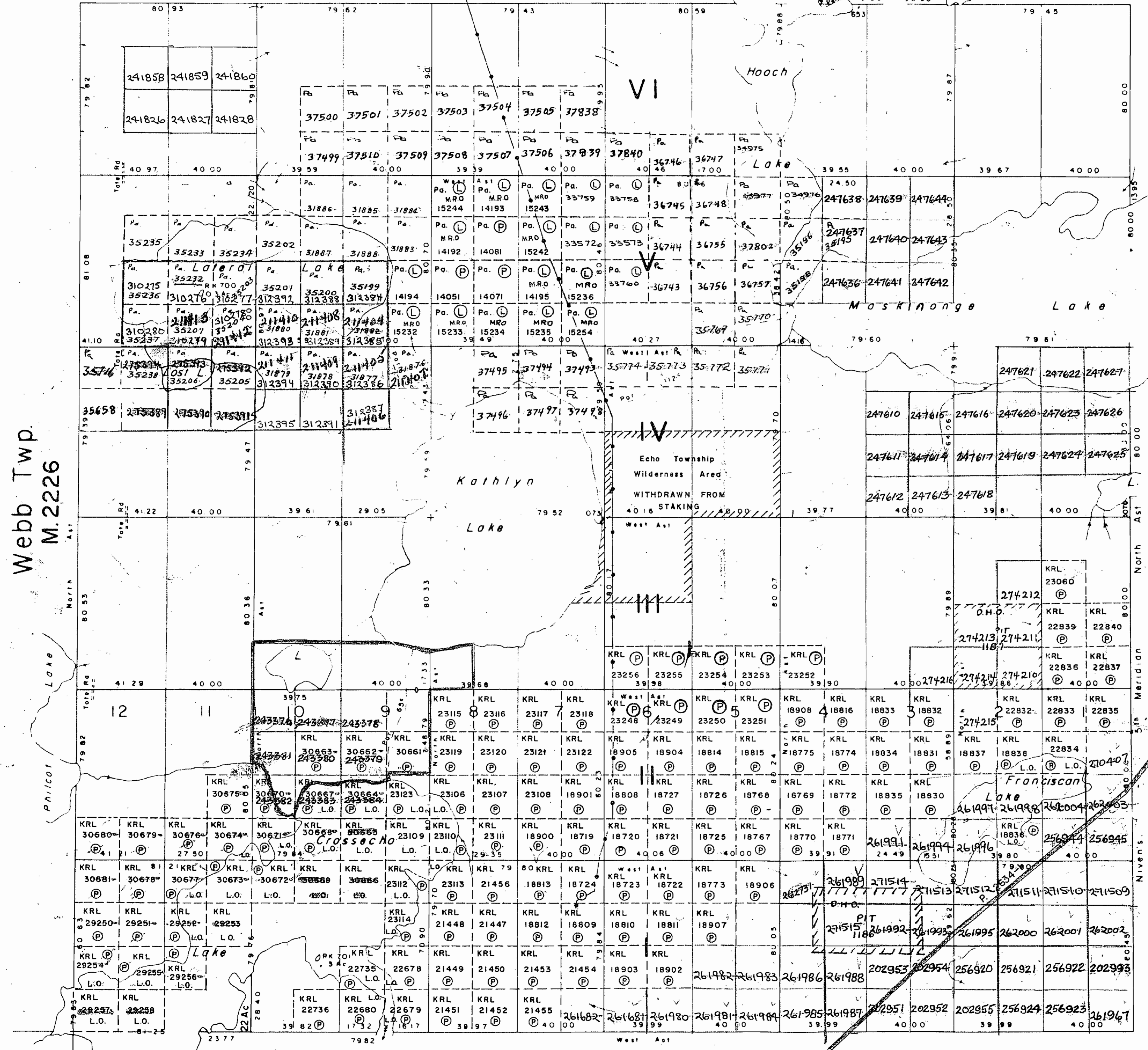
PATRICIA MINING RECORDED  
 JAN 18 1967  
 CLAIM NO. \_\_\_\_\_  
 DEPT. NO. \_\_\_\_\_

**G-3368**

PLAN NO. - **M.2236**

DEPARTMENT OF MINES  
 — ONTARIO —

### Lomond Twp. M.2251



### McAree Twp. M.2254

NOTES

400' surface rights reservation along the shores of all lakes and rivers.

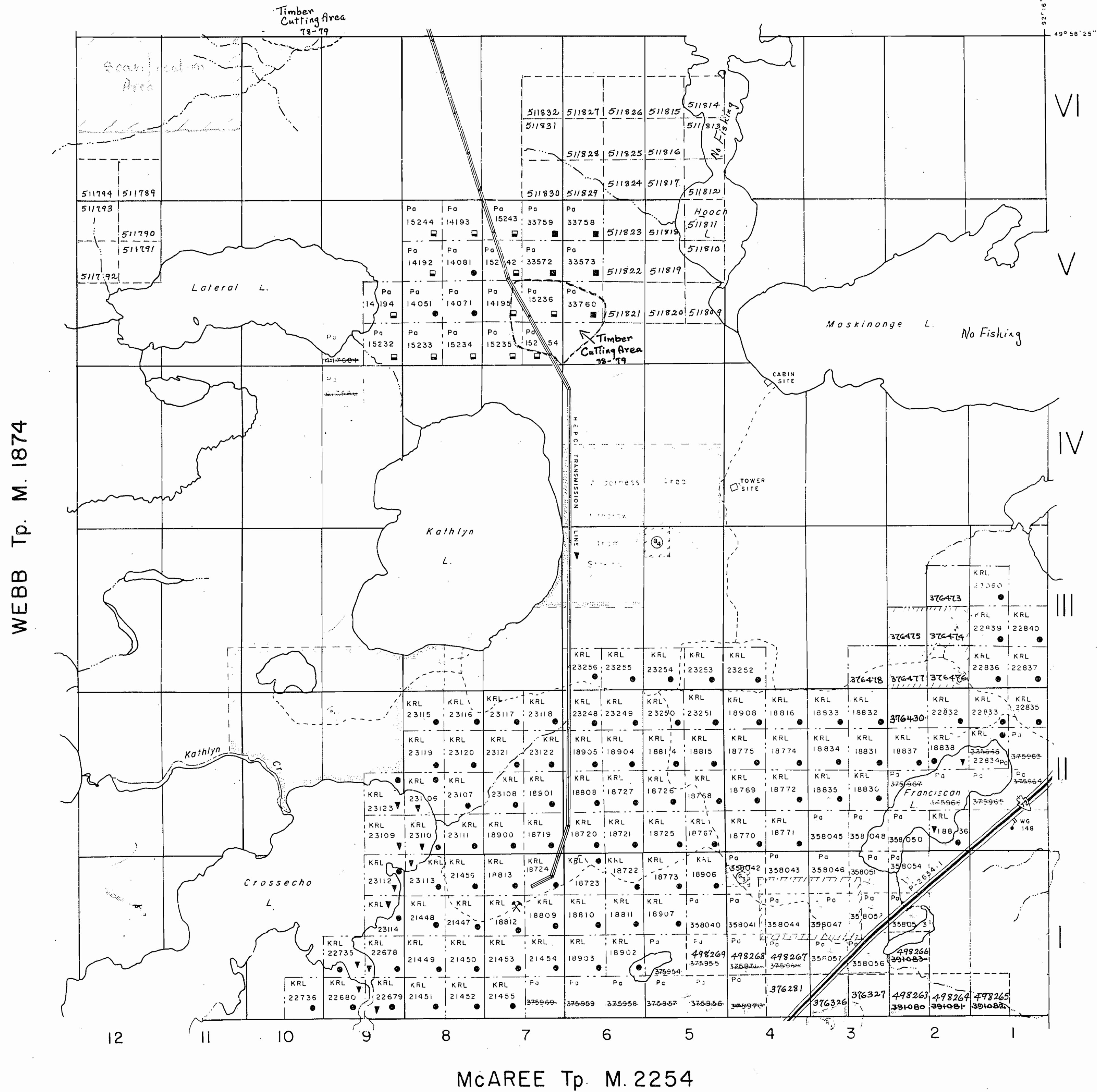
- ④ Ser. 43 S.R.C. Pas. 10/6/70 File 103474
- ④ Ser. 43 S.R.C. Pas. 10/10/71
- ④ M.T.C. 10/1/70
- ④ M.T.C. 10/1/70
- ④ Gravel File 125112
- ④ Ser. 43 S.R.C. Pas. 10/1/74 Order No. 174, 175, 251
- ④ M.N.R. Gravel Pit 134 File: 132273

**DATE OF ISSUE**  
**JAN 28 1976**  
 SURVEYS AND MAPPING  
 BRANCH

**PATRICIA MINING DIV.**  
**RECEIVED**  
**FEB - 8 1976**  
 AM 5:00 PM 5:00

Updated November 16, 1976  
 " May 18, 1977  
 " November 23, 1977  
 " July 11, 1978

LOMOND Tp. M. 2251



WEBB Tp. M. 1874

PICKEREL Tp. M. 2258

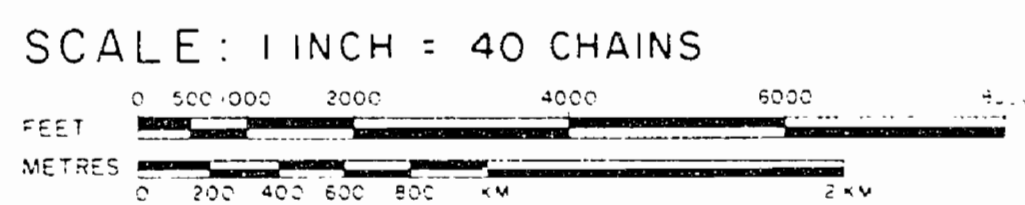
McAREE Tp. M. 2254

LEGEND

- HIGHWAY AND ROUTE No
- OTHER ROADS
- TRAILS
- SURVEYED LINES:
  - TOWNSHIPS, BASE LINES, ETC
  - LOTS, MINING CLAIMS, PARCELS, ETC
- UNSURVEYED LINES:
  - LOT LINES
  - PARCEL BOUNDARY
  - MINING CLAIMS ETC
- RAILWAY AND RIGHT OF WAY
- UTILITY LINES
- NON-PERENNIAL STREAM
- FLOODING OR FLOODING RIGHTS
- SUBDIVISION
- ORIGINAL SHORELINE
- MARSH OR MUSKEG
- MINES

DISPOSITION OF CROWN LANDS

- | TYPE OF DOCUMENT                | SYMBOL |
|---------------------------------|--------|
| PATENT, SURFACE & MINING RIGHTS | ●      |
| " SURFACE RIGHTS ONLY           | ○      |
| " MINING RIGHTS ONLY            | ◐      |
| LEASE, SURFACE & MINING RIGHTS  | ◑      |
| " SURFACE RIGHTS ONLY           | ◒      |
| " MINING RIGHTS ONLY            | ◓      |
| LICENCE OF OCCUPATION           | ◔      |
| CROWN LAND SALE                 | CS     |
| ORDER-IN-COUNCIL                | OC     |
| RESERVATION                     | ⊙      |
| CANCELLED                       | ⊗      |
| SAND & GRAVEL                   | ⊚      |



ACRES	HECTARES
40	16

TOWNSHIP  
**ECHO**  
 DISTRICT  
 KENORA #6  
 MINING DIVISION  
 PATRICIA G-3368

ONTARIO  
 MINISTRY OF NATURAL RESOURCES  
 SURVEYS AND MAPPING BRANCH

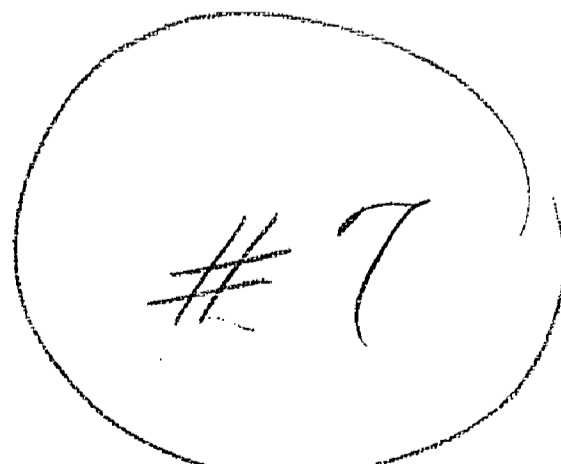

DATE Jan '73 PLAN No.  
 WHITNEY BLOCK QUEEN'S PARK, TORONTO **M. 2236**

NOTES

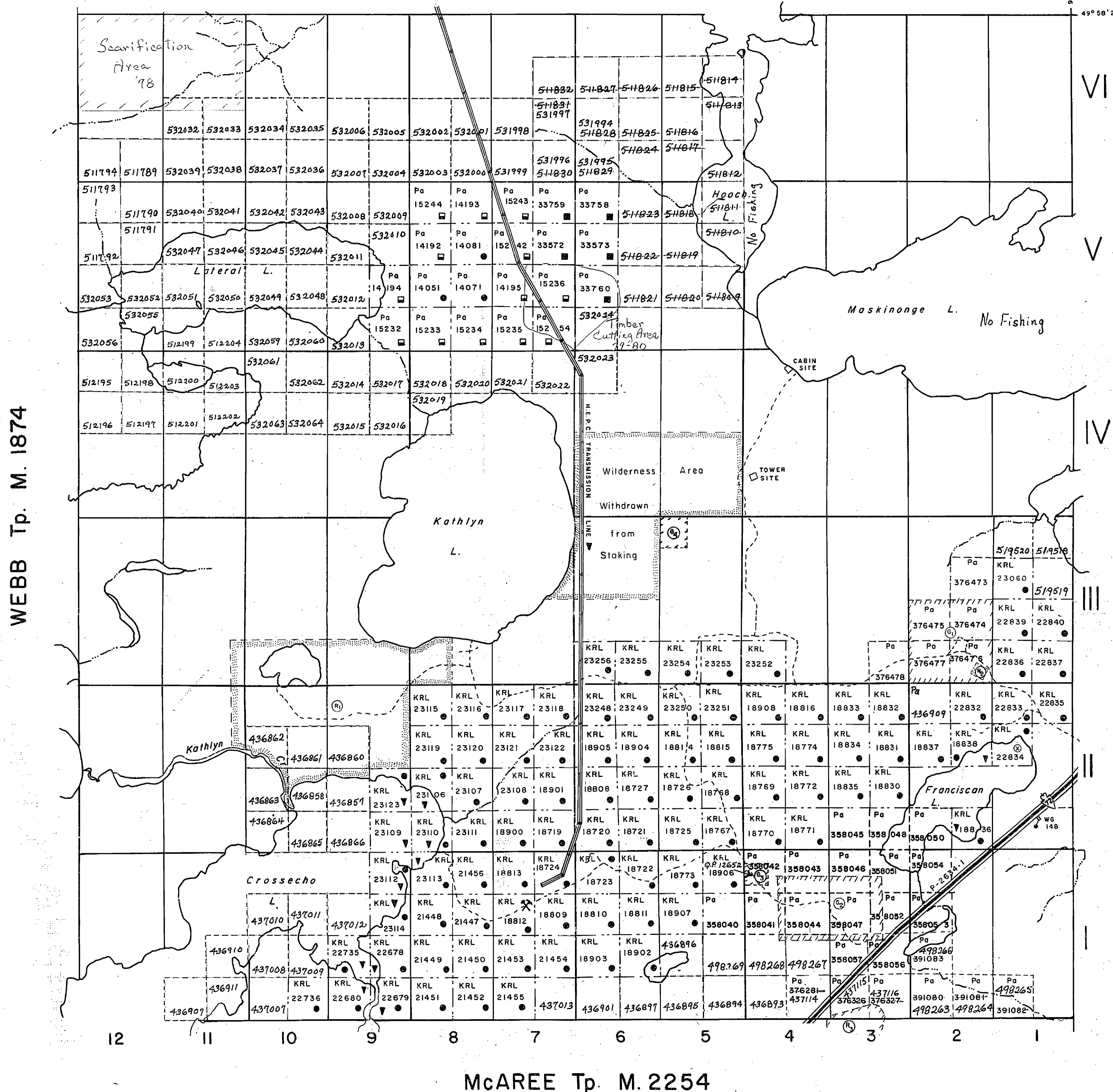
400' surface rights reservation along the shores of all lakes and rivers.

- ① Sec. 43 S.R.O. Res. Mar 6/70 File: 163474
- ② Sec. 43 S.R.O. Res. May 10/71
- ③ M.T.C. Pit 1187
- ④ M.T.C. Pit 1186
- ⑤ Gravel File: 125112
- ⑥ Sec. 43 S.R.O. Res. 16/1/74, Order No. W/74, File: 125106
- ⑦ M.N.R. Gravel Pit 134 File: 132273

July 31, 1978  
 Aug. 25, 1978  
 June 6, 1979  
 July 12, 1979  
 July 16, 1979  
 Aug. 17, 1979  
 Oct. 17, 1979



LOMOND Tp. M. 2251



WEBB Tp. M. 1874

PICKEREL Tp. M. 2258

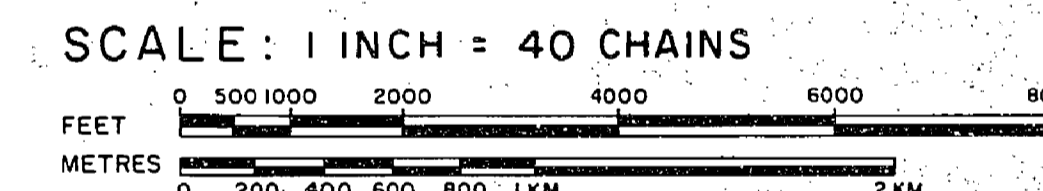
McAREE Tp. M. 2254

LEGEND

- HIGHWAY AND ROUTE No.
- OTHER ROADS
- TRAILS
- SURVEYED LINES:  
 TOWNSHIPS, BASE LINES, ETC.
- LOTS, MINING CLAIMS, PARCELS, ETC.
- UNSURVEYED LINES:  
 LOT LINES
- PARCEL BOUNDARY
- MINING CLAIMS ETC
- RAILWAY AND RIGHT OF WAY
- UTILITY LINES
- NON-PERENNIAL STREAM
- FLOODING OR FLOODING RIGHTS
- SUBDIVISION
- ORIGINAL SHORELINE
- MARSH OR MUSKEG
- MINES

DISPOSITION OF CROWN LANDS

TYPE OF DOCUMENT	SYMBOL
PATENT, SURFACE & MINING RIGHTS	●
" SURFACE RIGHTS ONLY	○
" MINING RIGHTS ONLY	◐
LEASE, SURFACE & MINING RIGHTS	■
" SURFACE RIGHTS ONLY	□
" MINING RIGHTS ONLY	◑
LICENCE OF OCCUPATION	▼
CROWN LAND SALE	CS
ORDER-IN-COUNCIL	OC
RESERVATION	⊙
CANCELLED	⊗
SAND & GRAVEL	⊕



ACRES	HECTARES
40	16

TOWNSHIP  
**ECHO**  
 DISTRICT  
 KENORA  
 MINING DIVISION  
**PATRICIA G-3368**

ONTARIO  
 MINISTRY OF NATURAL RESOURCES  
 SURVEYS AND MAPPING BRANCH

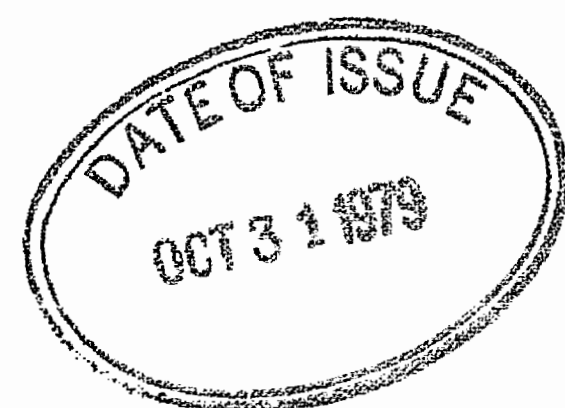
DATE Jan '73 PLAN No. **M.2236**  
 WHITNEY BLOCK QUEEN'S PARK, TORONTO

NOTES

400' surface rights reservation along the shores of all lakes and rivers.

- ① Sec. 43 S.R.O. Res. Mar 6/70 File: 163474
- ② Sec. 43 S.R.O. Res. May 10/71 "
- ③ M.T.C. Pit 1187
- ④ M.T.C. Pit 1186
- ⑤ Gravel File: 125112
- ⑥ Sec. 43 S.R.O. Res. 16/1/74, Order No. W/174, File: 125106
- ⑦ M.N.R. Gravel Pit 134 File: 132273

Nov. 28, 1979  
 Dec. 3, 1979  
 Jan. 15, 1980  
 July 16, 1980  
 Sept. 3/80  
 Nov. 27, 1980  
 Mar. 15, 1980  
 Feb. 17, 1981  
 Dec. 21, 1981

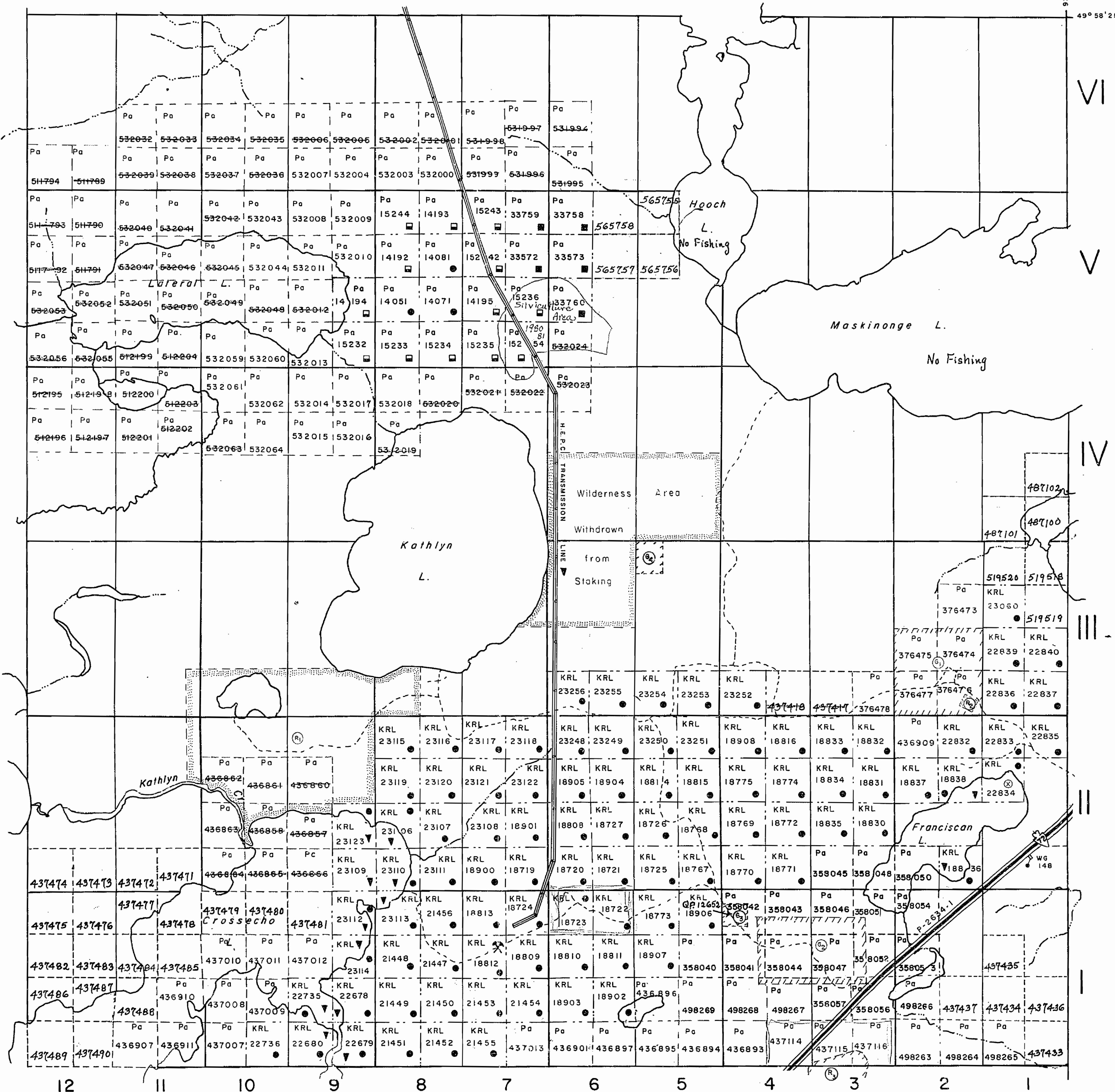


#8

LOMOND Tp. M. 2251

WEBB Tp. M. 1874

PICKEREL Tp. M. 2258



McAREE Tp. M. 2254


LEGEND

- HIGHWAY AND ROUTE No.
- OTHER ROADS
- TRAILS
- SURVEYED LINES:
  - TOWNSHIPS, BASE LINES, ETC.
  - LOTS, MINING CLAIMS, PARCELS, ETC.
- UNSURVEYED LINES:
  - LOT LINES
  - PARCEL BOUNDARY
  - MINING CLAIMS ETC.
- RAILWAY AND RIGHT OF WAY
- UTILITY LINES
- NON-PERENNIAL STREAM
- FLOODING OR FLOODING RIGHTS
- SUBDIVISION
- ORIGINAL SHORELINE
- MARSH OR MUSKEG
- MINES

DISPOSITION OF CROWN LANDS

- | TYPE OF DOCUMENT                | SYMBOL |
|---------------------------------|--------|
| PATENT, SURFACE & MINING RIGHTS |        |
| " SURFACE RIGHTS ONLY           |        |
| " MINING RIGHTS ONLY            |        |
| LEASE, SURFACE & MINING RIGHTS  |        |
| " SURFACE RIGHTS ONLY           |        |
| " MINING RIGHTS ONLY            |        |
| LICENCE OF OCCUPATION           |        |
| CROWN LAND SALE                 | C.S.   |
| ORDER-IN-COUNCIL                | OC     |
| RESERVATION                     |        |
| CANCELLED                       |        |
| SAND & GRAVEL                   |        |

SCALE: 1 INCH = 40 CHAINS



ACRES	HECTARES
40	16

TOWNSHIP

**ECHO**

DISTRICT

KENORA

MINING DIVISION

PATRICIA **G-3368**

ONTARIO  
 MINISTRY OF NATURAL RESOURCES  
 SURVEYS AND MAPPING BRANCH

DATE Jan '73 PLAN No. **M. 2236**  
 WHITNEY BLOCK QUEEN'S PARK, TORONTO

NOTES

400' surface rights reservation along the shores of all lakes and rivers.

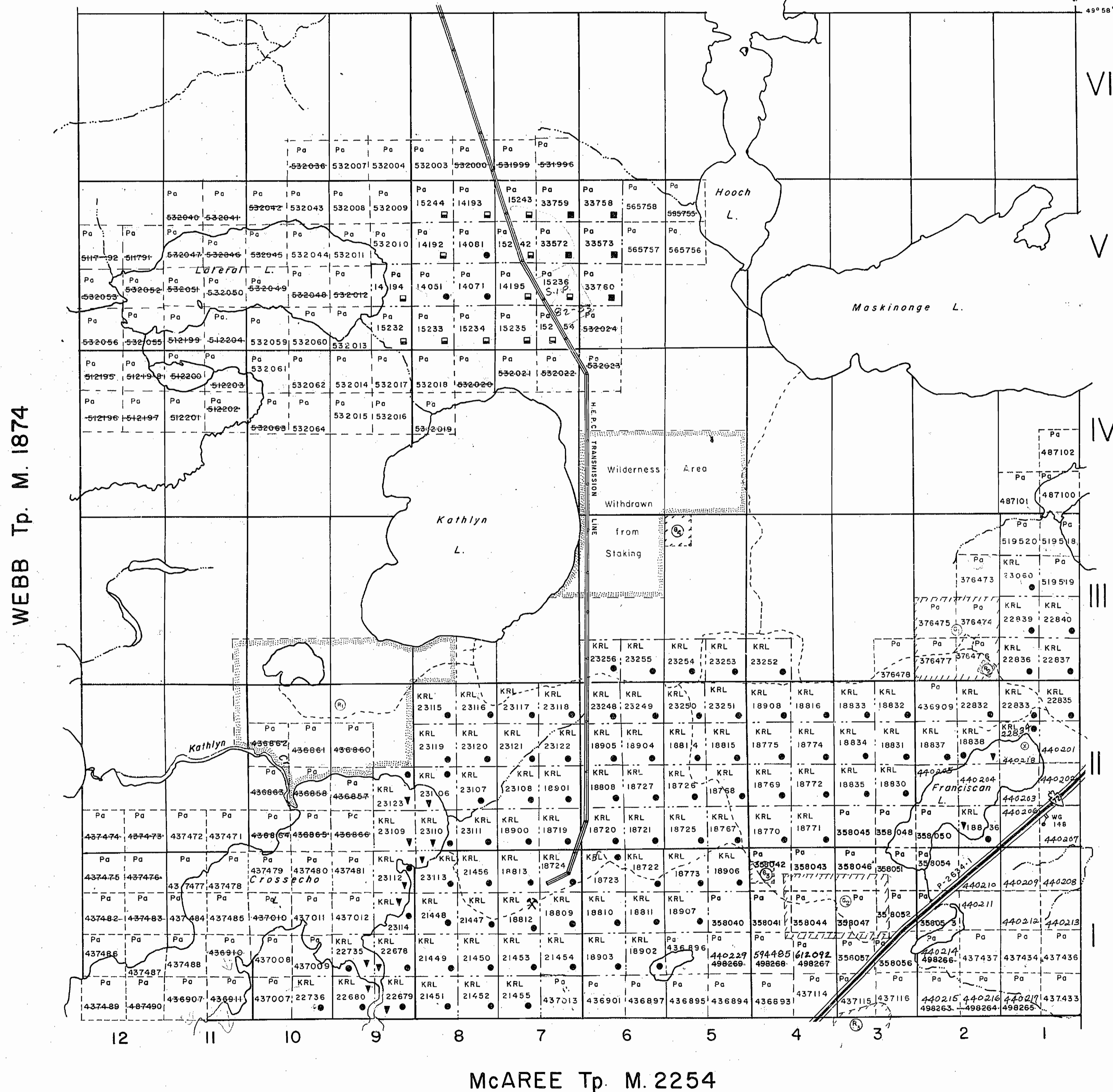
- ① Sec. 43 S.R.O. Res. Mar 6/70 File: I63474
- ② Sec. 43 S.R.O. Res. May 10/71 "
- ③ M.T.C. Pit II 87
- ④ M.T.C. Pit II 86
- ⑤ Gravel File: I25112
- ⑥ Sec. 43 S.R.O. Res. 16/1/74, Order No. W1/74, File: I25106
- ⑦ M.N.R. Gravel Pit I34 File: I32273

Aug 17/82  
Feb. 2, 1983  
Feb. 28, 1983  
Mar. 21, 1983

DATE OF ISSUE  
JAN 25 1982  
Ministry of Natural Resources  
TORONTO

#9

LOMOND Tp. M. 2251



LEGEND

- HIGHWAY AND ROUTE No.
- OTHER ROADS
- TRAILS
- SURVEYED LINES:
  - TOWNSHIPS, BASE LINES, ETC
  - LOTS, MINING CLAIMS, PARCELS, ETC
- UNSURVEYED LINES:
  - LOT LINES
  - PARCEL BOUNDARY
  - MINING CLAIMS ETC
- RAILWAY AND RIGHT OF WAY
- UTILITY LINES
- NON-PERENNIAL STREAM
- FLOODING OR FLOODING RIGHTS
- SUBDIVISION
- ORIGINAL SHORELINE
- MARSH OR MUSKEG
- MINES

DISPOSITION OF CROWN LANDS

- | TYPE OF DOCUMENT                | SYMBOL |
|---------------------------------|--------|
| PATENT, SURFACE & MINING RIGHTS |        |
| " SURFACE RIGHTS ONLY           |        |
| " MINING RIGHTS ONLY            |        |
| LEASE, SURFACE & MINING RIGHTS  |        |
| " SURFACE RIGHTS ONLY           |        |
| " MINING RIGHTS ONLY            |        |
| LICENCE OF OCCUPATION           |        |
| CROWN LAND SALE                 | C.S.   |
| ORDER-IN-COUNCIL                | OC     |
| RESERVATION                     |        |
| CANCELLED                       |        |
| SAND & GRAVEL                   |        |

SCALE: 1 INCH = 40 CHAINS



ACRES 40  
HECTARES 16

TOWNSHIP

**ECHO**

DISTRICT

KENORA

MINING DIVISION

PATRICIA **G336**

ONTARIO  
MINISTRY OF NATURAL RESOURCES  
SURVEYS AND MAPPING BRANCH

DATE Jan '73 PLAN No. **M. 2236**  
WHITNEY BLOCK  
QUEEN'S PARK, TORONTO

NOTES

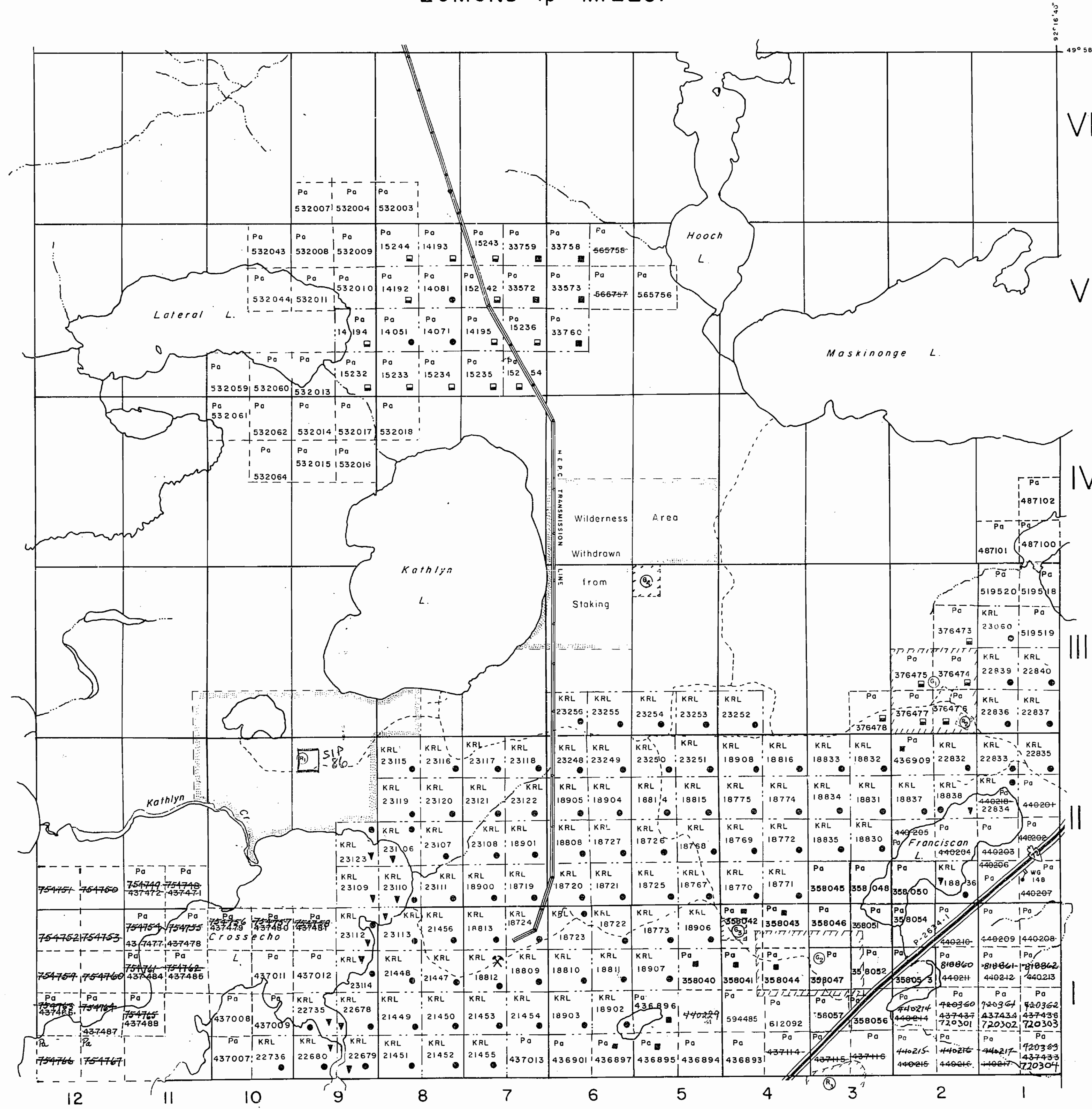
400' surface rights reservation along the shores of all lakes and rivers.

- ④ Sec. 43 S.R.O. Res. Mar 6/70 File: I63474
- ④ Sec. 43 S.R.O. Res. May 10/71 "
- ④ M.T.C. Pit 1187 Cancelled Mar 13, 1984
- ④ M.T.C. Pit 1186 Gravel Pit see M.T.C. File
- ④ Gravel File: I25112
- ④ Sec. 43 S.R.O. Res. 16/1/74, Order No. W1/74, File: I25106
- ④ M.N.R. Gravel Pit 134 File: I32273

Jan 5, 1984  
 June 6, 1984  
 Feb. 25, 1986  
 Mar 11, 1985  
 July 2, 1985  
 July 30, 1985 (Rev.)  
 SEPT 3, 1985  
 Sept 16, 1985  
 Mar. 10, 1986  
 May 11, 1986

LOMOND Tp. M. 2251

WEBB Tp. M. 1874



McAREE Tp. M. 2254

LEGEND

- HIGHWAY AND ROUTE No
- OTHER ROADS
- TRAILS
- SURVEYED LINES:
  - TOWNSHIPS, BASE LINES, ETC
  - LOTS, MINING CLAIMS, PARCELS, ETC
- UNSURVEYED LINES:
  - LOT LINES
  - PARCEL BOUNDARY
  - MINING CLAIMS ETC
- RAILWAY AND RIGHT OF WAY
- UTILITY LINES
- NON-PERENNIAL STREAM
- FLOODING OR FLOODING RIGHTS
- SUBDIVISION
- ORIGINAL SHORELINE
- MARSH OR MUSKEG
- MINES

DISPOSITION OF CROWN LANDS

- | TYPE OF DOCUMENT                | SYMBOL |
|---------------------------------|--------|
| PATENT, SURFACE & MINING RIGHTS |        |
| " SURFACE RIGHTS ONLY           |        |
| " MINING RIGHTS ONLY            |        |
| LEASE, SURFACE & MINING RIGHTS  |        |
| " SURFACE RIGHTS ONLY           |        |
| " MINING RIGHTS ONLY            |        |
| LICENCE OF OCCUPATION           |        |
| CROWN LAND SALE                 | C.S.   |
| ORDER-IN-COUNCIL                | OC     |
| RESERVATION                     |        |
| CANCELLED                       |        |
| SAND & GRAVEL                   |        |

SCALE: 1 INCH = 40 CHAINS



ACRES	HECTARES
40	16

TOWNSHIP  
**ECHO**  
 DISTRICT  
 KENORA  
 MINING DIVISION  
 PATRICIA

ONTARIO  
 MINISTRY OF NATURAL RESOURCES  
 SURVEYS AND MAPPING BRANCH

DATE Jan '73  
 PLAN No. M. 2236  
 WHITNEY BLOCK  
 QUEEN'S PARK, TORONTO

NOTES

00 surface rights reservation along the shores of lakes and rivers

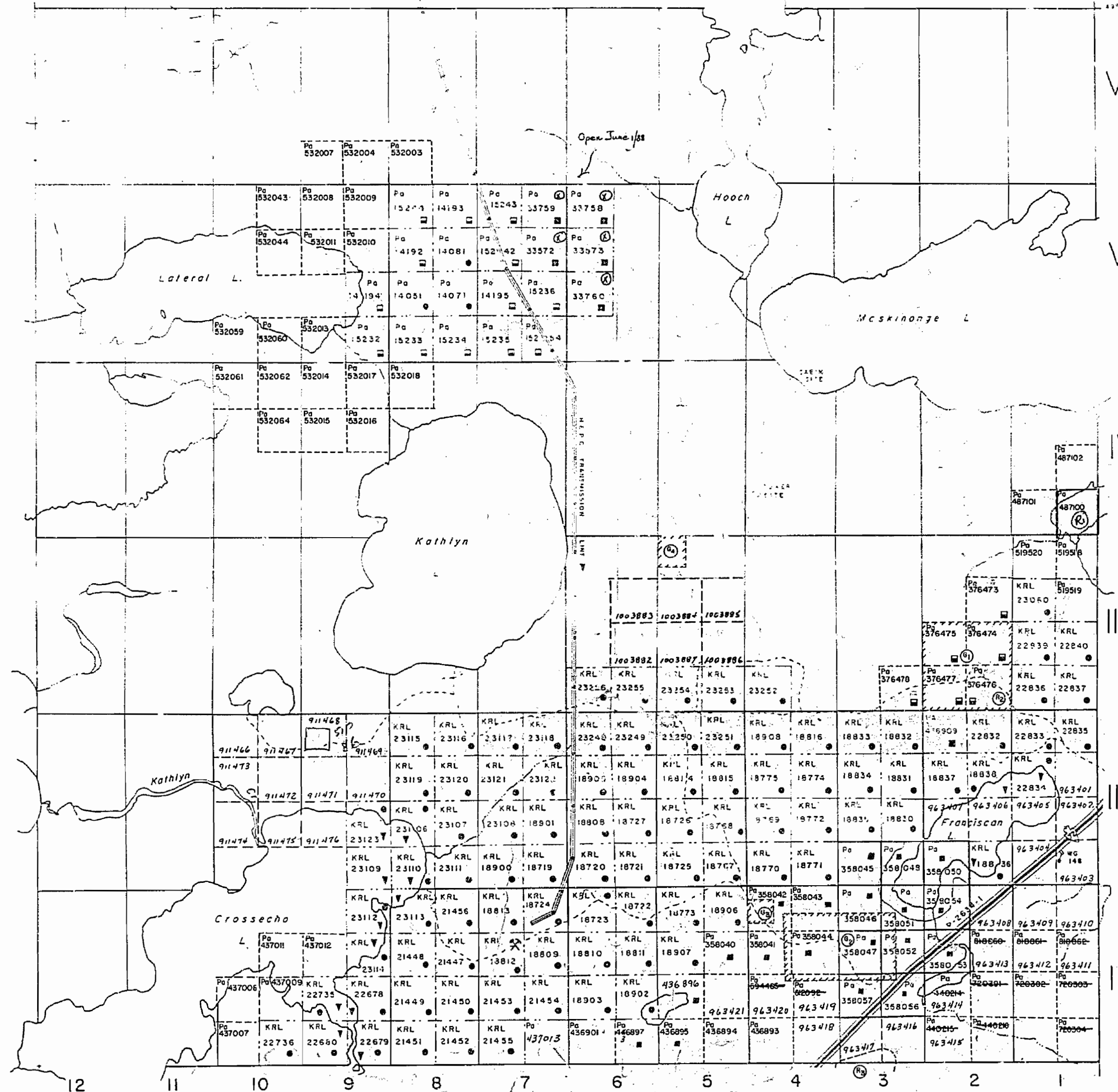
- ② Sec. 43 SRO Res May 10/71 " "
- ① MTC Pit 1187
- ② MTC Pit 1186, (Cancelled March 13, 1984)
- ③ Gravel File: 125112
- ⑤ Sec. 43 SRO Res 16/1/74, Order No W1/74, File: 125106
- ④ MNR Gravel Pit 134, File: 132273

5.4.71/46  
 July 14/86  
 July 15/86  
 JULY 30/86  
 Aug. 22/86  
 Dec 5/86  
 Dec 15/86  
 JUNE 17/87  
 SEPT 2/87  
 June 1/88

LOMONOQUO 2076

WEBB Tp. G-2808

KABIK LAKE & PICKEREL Tp. G-2079



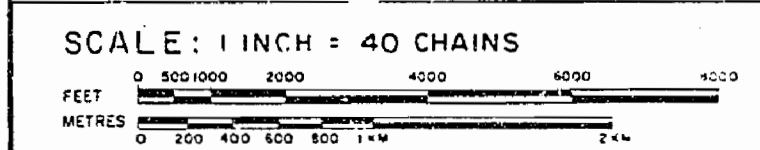
McAREE Tp. G-3369

LEGEND

- ROADWAY AND ROUTE
- OTHER ROADS
- RAILS
- SURVEYED LINES
- TOWNSHIPS, BASE LINES, ETC
- LOTS, MINING CLAIMS, PARCELS, ETC.
- UNSURVEYED LINES
- LOT LINES
- PARCEL BOUNDARY
- MINING CLAIMS, ETC
- RESERVATION
- ORIGINAL SHORELINE
- MARSH OR MUSKEG
- MINES

DISPOSITION OF CROWN LANDS

TYPE OF DISPOSITION	SYMBOL
DATE OF ACQ. & MINING RIGHTS	⊙
SURFACE RIGHTS ONLY	⊕
MINING RIGHTS ONLY	⊖
LEASE, SURFACE & MINING RIGHTS	⊗
SURFACE RIGHTS ONLY	⊘
MINING RIGHTS ONLY	⊙
LICENCE OF OCCUPATION	⊙
CROWN LAND SALE	CS
ORDER-IN-COUNCIL	OC
RESERVATION	⊙
CANCELLED	X
SAND & GRAVEL	X



ACRES	HECTARES
40	16

TOWNSHIP  
**ECHO**  
 DISTRICT  
 KENORA  
 MINING DIVISION  
 PATRICIA

ONTARIO  
 MINISTRY OF NATURAL RESOURCES  
 SURVEYS AND MAPPING BRANCH

DATE Jan '73 PLAN No.  
 WHITNEY BLOCK QUEEN'S PARK, TORONTO **G-3368**



NOTES

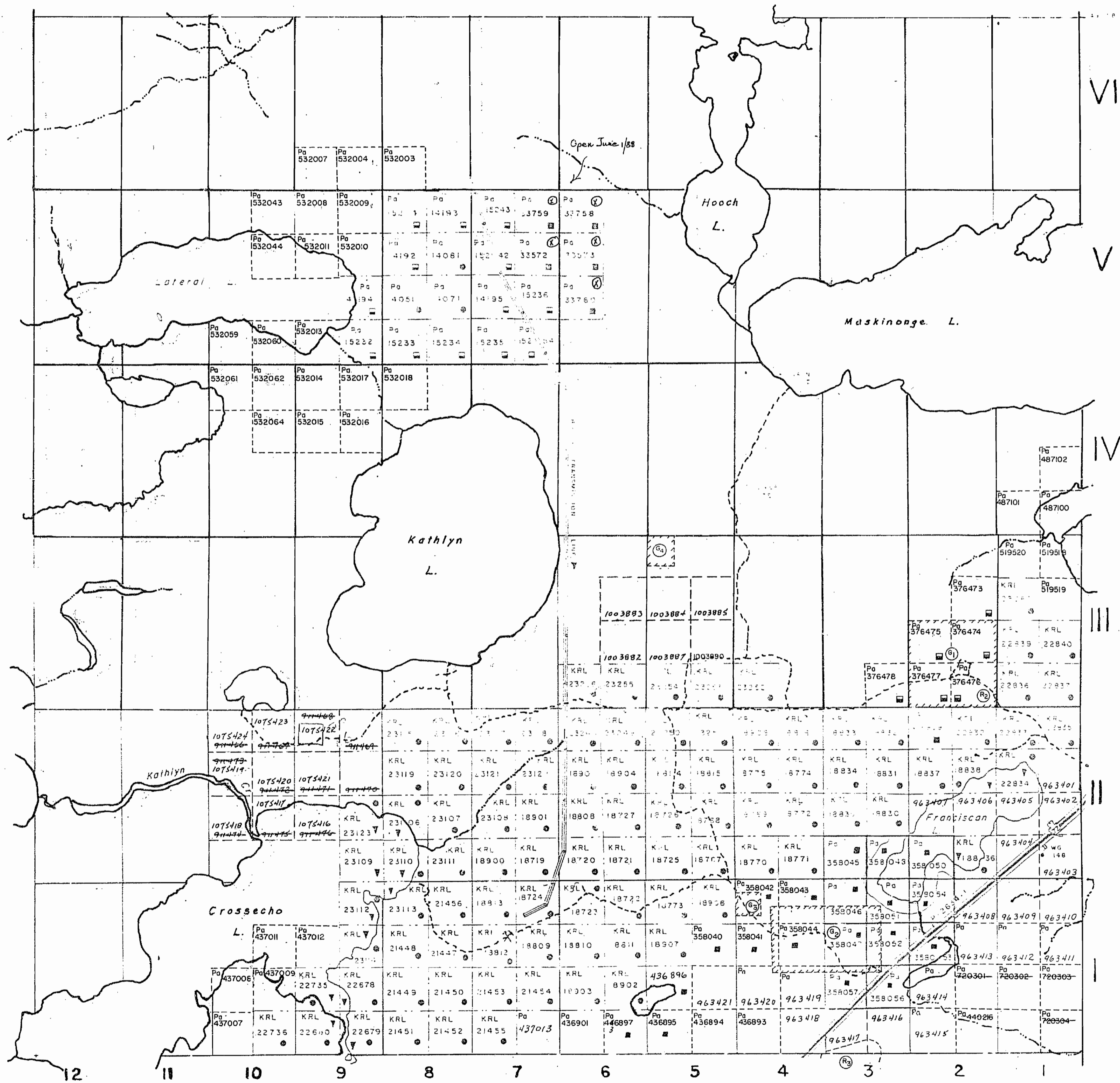
100 surface rights reserved along the shores of all lakes and rivers.

- ② Sec. 43 SRO Res. May 10/71 "
- ① MTC Pit 1187
- ② MTC Pit 1186. (Cancelled March 13, 1984)
- ③ Gravel File: 125112
- ② Sec. 43 SRO Res 16/1/74, Order No. WI/74, File: 125106
- ③ MNR Gravel Pit 134. File: 132273

5/21/86  
 July 14/86  
 July 15/86  
 July 20/86  
 Aug. 22/86  
 Dec 5/86  
 Dec. 15/86  
 JUNE 19/87  
 SEPT 21/87  
 June 1/88  
 Oct 1/88  
 Jan. 27/89  
 Nov 7/89

WEBB Tp. G-2818

LOMO 6



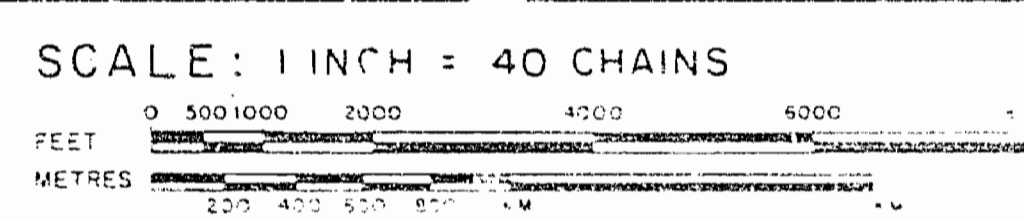
McAREE Tp G-3369

LEGEND

- RAILS
- PROPOSED LINES
- TOWNSHIPS, BARRIERS, ...
- LOT LINES
- ... MINE
- ORIGINAL SHORELINE
- MARSH FROM 1980
- MINES

DISPOSITION OF CROWN LANDS

- SURFACE RIGHTS ONLY
- MINING RIGHTS ONLY
- LEASE, SURFACE & MINING RIGHTS
- SURFACE RIGHTS ONLY
- MINING RIGHTS ONLY
- ... DECISION
- CROWN LANDS ...
- ORDER ...
- RESERVED ...
- CANCELLED



ACRES	HECTARES
40	16

TOWNSHIP

ECHO

DISTRICT

KENORA

MINING DIVISION

PATRICIA

ONTARIO  
 MINISTRY OF NATURAL RESOURCES  
 SURVEYS AND MAPPING BRANCH

DATE Jan 73 PLAN No. G-3368  
 WHITNEY BLOCK QUEEN'S PARK, TORONTO

NOTES

100 surface rights reservations along the shores of all lakes and rivers.

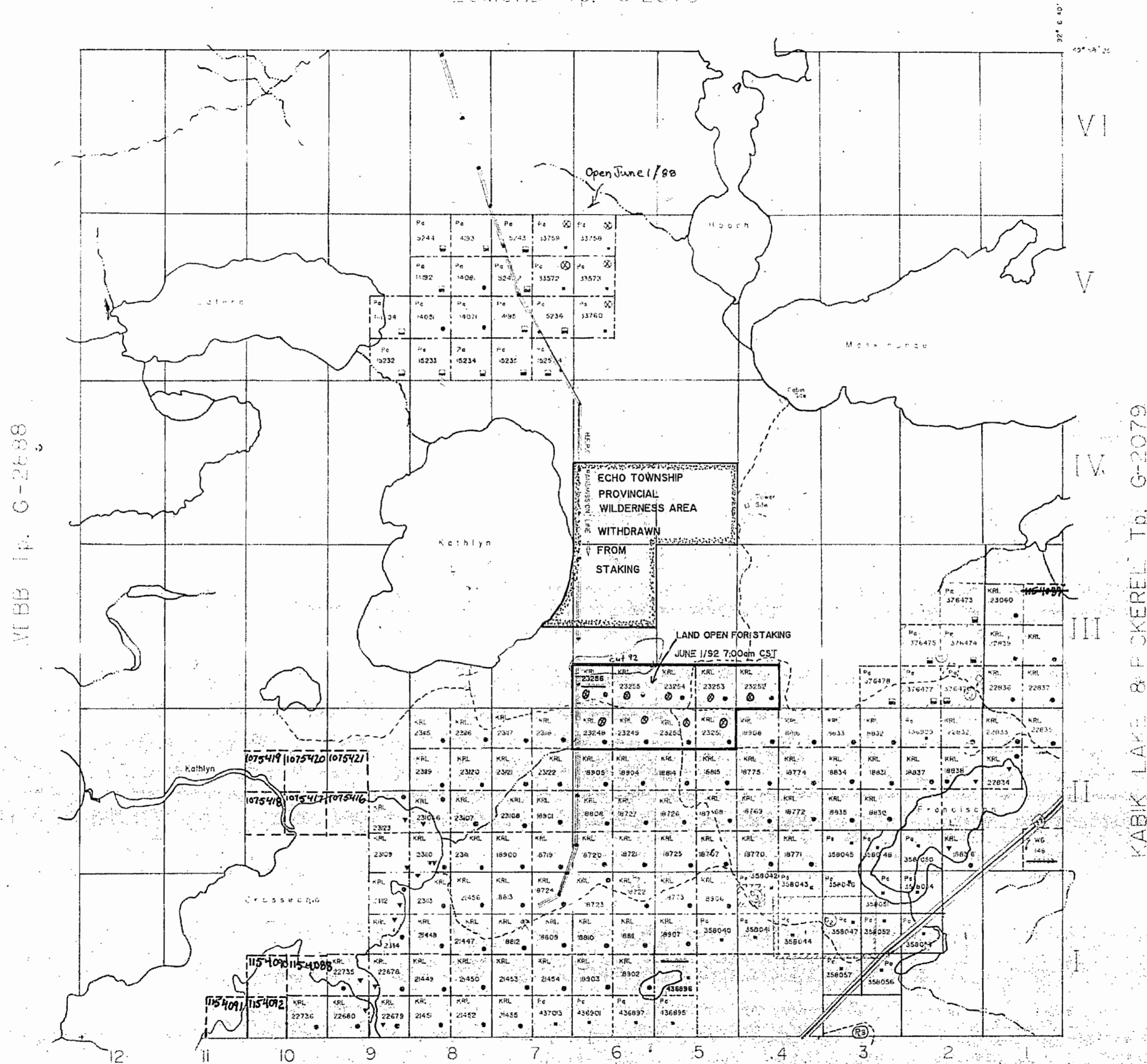
- ① Sep 43 SRO Res. May 10, 71
- ② MTD Pat 1887
- ③ MTD Pat 1893 (Cancelled March 5, 1984)
- ④ MTD Pat 1897
- ⑤ Sep 48 LRO Res. W. A. Order No. W. 1000-12-10
- ⑥ MVR Order 1134 (Rev. 5/27/71)

**FOREST ACTIVITY INFORMATION**  
THIS TOWNSHIP/AREA FALLS WITHIN THE

**CROWN FOREST MGT. UNIT**  
AND MAY BE SUBJECT TO FORESTRY OPERATIONS.  
THE M.N.R. UNIT FORESTER FOR THIS AREA CAN BE CONTACTED AT:

P.O. BOX 309  
SIOUX LOOKOUT, ONTARIO P0V 2T0  
(807) 737-1140

LOMOND Tp. G-2876



VIBB Tp. G-2688

KABIK LAKE & PCKEREL Tp. G-2079

McAREE Tp. G-3369


LEGEND

- HIGHWAY AND ROUTE No.
- OTHER ROADS
- TRAILS
- SURVEYED LINES
- LOT, MINE CLAIMS, PARCELS, ETC.
- UNSURVEYED LINES
- PARCEL BOUNDARY
- MINING CLAIMS ETC.
- PAVING AND RIGHT OF WAY
- UTILITY LINES
- BOUNDARY OF FLOODING RIGHTS
- SUBDIVISION
- ORIGINAL SHORELINE
- MARSH OR MUSKEG
- WELLS

DISPOSITION OF CROWN LANDS

- | TYPE OF DOCUMENT                 | SYMBOL |
|----------------------------------|--------|
| PATENT, SURFACE & MINING RIGHTS  | ●      |
| " SURFACE RIGHTS ONLY            | ○      |
| " MINING RIGHTS ONLY             | ◐      |
| LEASE, SURFACE AND MINING RIGHTS | ■      |
| " SURFACE RIGHTS ONLY            | ◑      |
| " MINING RIGHTS ONLY             | ◒      |
| LICENSE OF OCCUPATION            | ▼      |
| CROWN LAND SALE                  | CS     |
| ORDER IN COUNCIL                 | OC     |
| PRESERVATION                     | ⊙      |
| CANCELLED                        | ⊗      |
| SAND & GRAVEL                    | ⊖      |

SCALE 1 INCH = 40 CHAINS



ACRES	HECTARES
4.0	1.6

TOWNSHIP  
**ECHO**  
DISTRICT  
KENORA  
MINING DIVISION  
PATRICIA

ONTARIO  
MINISTRY OF NATURAL RESOURCES  
SURVEYS AND MAPPING BRANCH

DATE: Jan 73 PLAN No:  
WHITNEY-BLOCK  
QUEEN'S PARK ONTARIO. **G-3368**

NOT TO SCALE  
 This map is for information only and does not constitute a guarantee of accuracy or liability for errors and omissions.

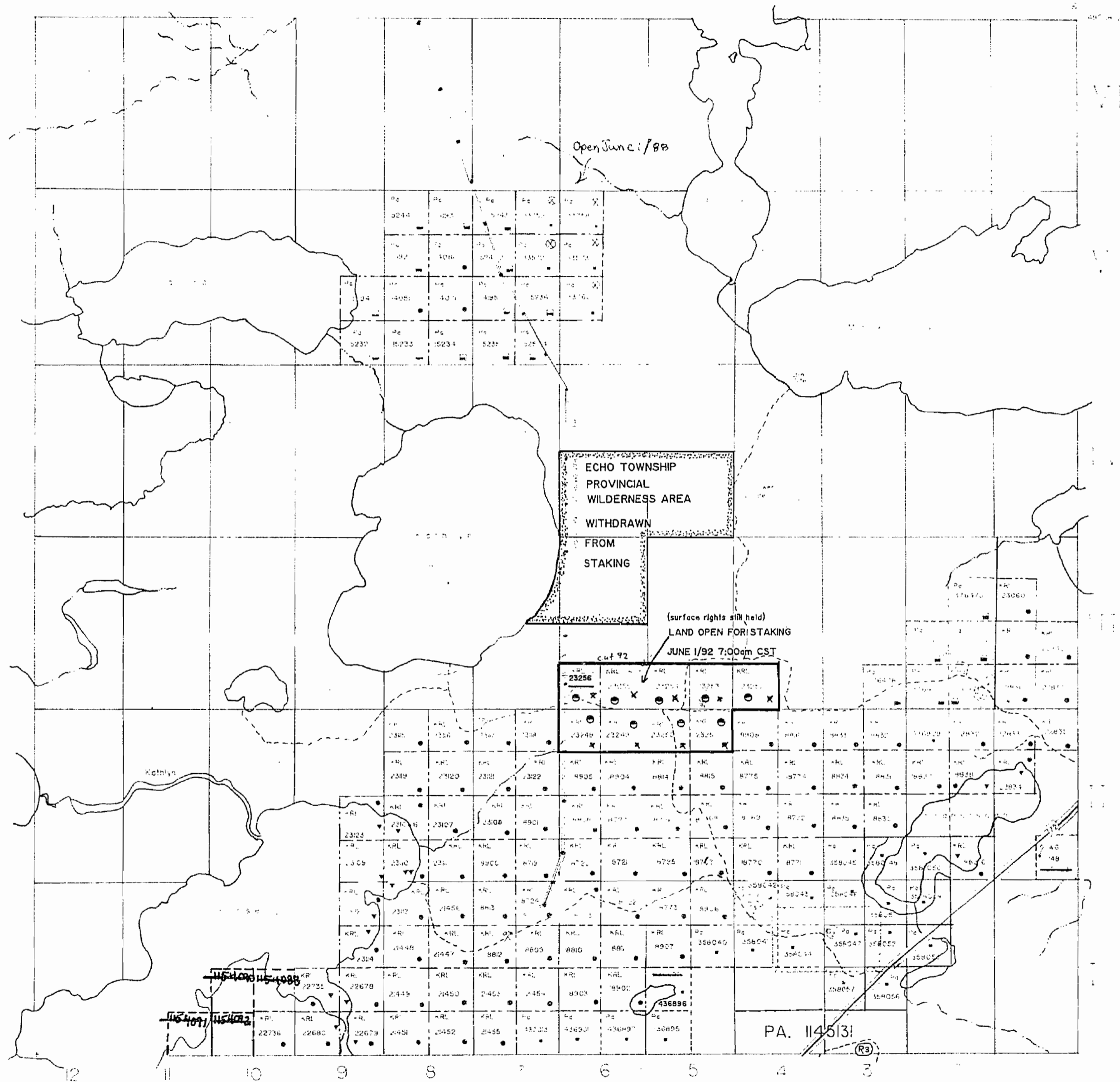
- 1. Crown Forest Mgt. Unit
- 2. Provincial Wilderness Area
- 3. Withdrawn from Staking
- 4. Land Open for Staking
- 5. Provincial Wilderness Area
- 6. Provincial Wilderness Area
- 7. Provincial Wilderness Area
- 8. Provincial Wilderness Area
- 9. Provincial Wilderness Area
- 10. Provincial Wilderness Area
- 11. Provincial Wilderness Area
- 12. Provincial Wilderness Area

**FOREST ACTIVITY INFORMATION**  
 THIS TOWNSHIP/AREA FALLS WITHIN THE

**CROWN FOREST MGT. UNIT**  
 AND MAY BE SUBJECT TO FORESTRY OPERATIONS.  
 THE M.N.R. UNIT FORESTER FOR THIS AREA CAN BE CONTACTED AT:

P.O. BOX 309  
 SIOUX LOOKOUT, ONTARIO P0V 2T0  
 (807) 737-1140

Map No. 10-3368




Map No. 10-3369

**LEGEND**

- 1. Crown Forest Mgt. Unit
- 2. Provincial Wilderness Area
- 3. Withdrawn from Staking
- 4. Land Open for Staking
- 5. Provincial Wilderness Area
- 6. Provincial Wilderness Area
- 7. Provincial Wilderness Area
- 8. Provincial Wilderness Area
- 9. Provincial Wilderness Area
- 10. Provincial Wilderness Area
- 11. Provincial Wilderness Area
- 12. Provincial Wilderness Area

- 1. Crown Forest Mgt. Unit
- 2. Provincial Wilderness Area
- 3. Withdrawn from Staking
- 4. Land Open for Staking
- 5. Provincial Wilderness Area
- 6. Provincial Wilderness Area
- 7. Provincial Wilderness Area
- 8. Provincial Wilderness Area
- 9. Provincial Wilderness Area
- 10. Provincial Wilderness Area
- 11. Provincial Wilderness Area
- 12. Provincial Wilderness Area



ACRES	HECTARES
400	16

TOWNSHIP  
**ECHO**  
 RANGE  
 KENORA  
 COUNTY  
 PATRICIA

ONTARIO  
 DEPARTMENT OF FORESTRY  
 SERVICE AND MAPPING BRANCH

DATE: Jan 95  
 SHEET NO.: G-3368

8933-G

Jan. 21/91  
gen. 10/90 C  
Set 7/90 C  
11/90 11/90 C  
Sept. 21/90 C  
930C T12 REC.  
Dorothy Cleary  
94 MAY 24 REC  
Apr 11/95 C  
Apr 21/95 (C)  
Jan 20/95 R  
Oct 13/95 C

ECHO Tp.

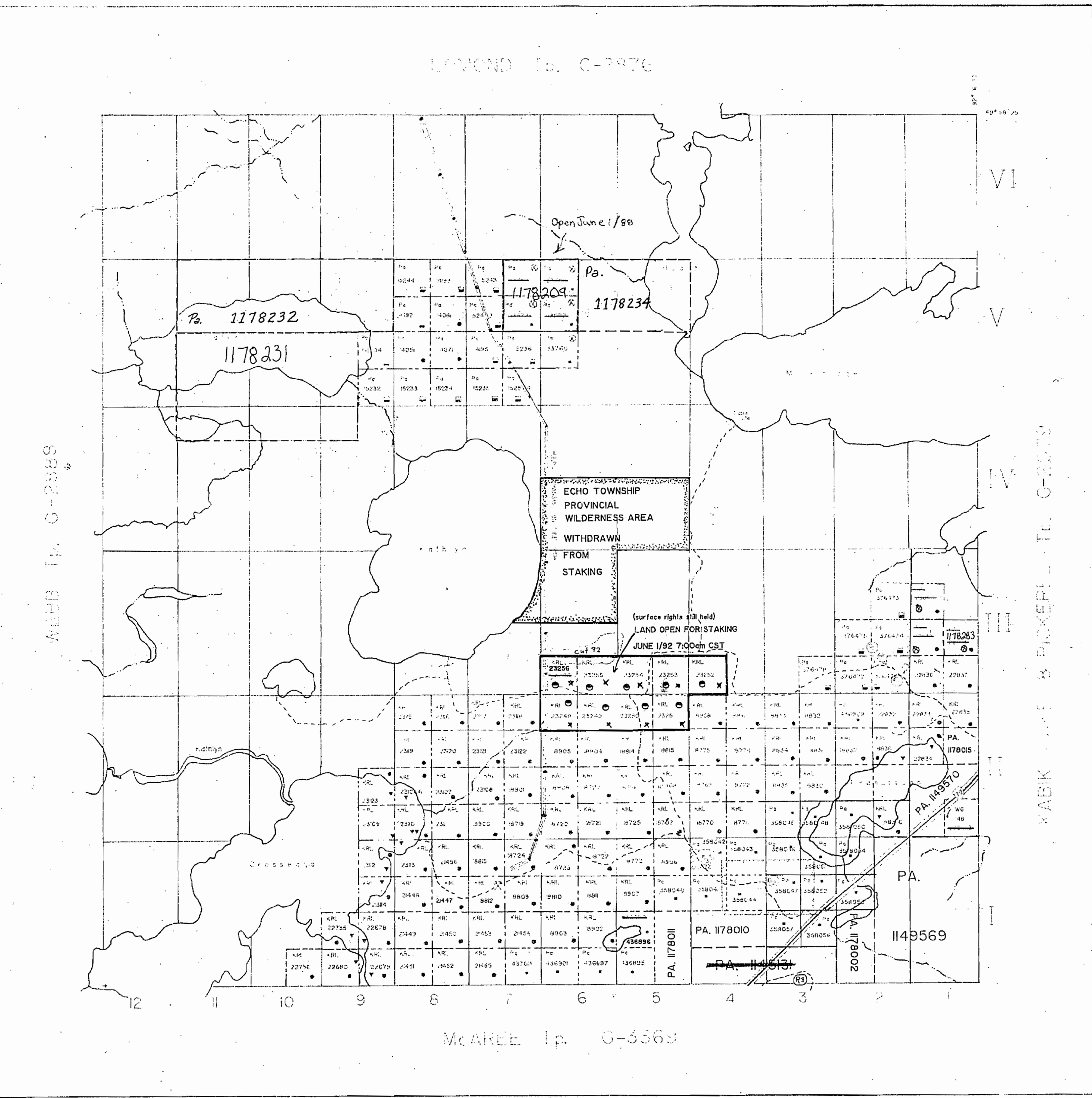
G-3368

100 - Surface rights reserved following the opening of all lakes and rivers.

(S) See App. 101 Rev. Nov. 1/91  
 (V) V.I.C. 10/90  
 (M) M.T.C. 10/90 1/90 Approved March 3, 1994  
 (D) Drawn 10/90  
 (S) See 10/90 Rev. 10/91 Order No. W. 74, File 21/90  
 (M) Map 10/90 1/90 10/90

**FOREST ACTIVITY INFORMATION**  
THIS TOWNSHIP/AREA FALLS WITHIN THE

**CROWN FOREST MGT. UNIT**  
AND MAY BE SUBJECT TO FORESTRY OPERATIONS.  
THE M.N.R. UNIT FORESTER FOR THIS AREA CAN BE CONTACTED AT:  
P.O. BOX 309  
SIOUX LOOKOUT, ONTARIO P0V 2T0  
(607) 737-1140



**LEGEND**

RAILWAY AND RIGHT OF WAY  
 WATER RIGHTS  
 SURVEYED LINES  
 TOWNSHIP BOUNDARIES  
 LOTTE MARKING STAKES PARCELS  
 RESERVE LINES  
 TOWNSHIP BOUNDARY  
 RAILWAY AND RIGHT OF WAY  
 UTILITY LINES  
 TOWNSHIP BOUNDARY  
 SURVEYED LINES  
 ORIGINAL SURVEY  
 MARSH OR OTHER AREAS

**STATUS OF BROWN LANDS**

LIFE OF JUDGMENT  
 PATENT SURFACE & MINING RIGHTS  
 SURFACE RIGHTS ONLY  
 MINING RIGHTS ONLY  
 BASE, SURFACE & MINING RIGHTS  
 SURFACE RIGHTS ONLY  
 MINING RIGHTS ONLY  
 LICENSE OF OCCUPATION  
 CROWN LAND SALE  
 PRESERVATION  
 CANCELLED  
 LAND A CHARGE

SCALE 1 INCH = 40 CHAINS

FEET 0 100 200 300 400 500 600 700 800 900  
 METERS 0 100 200 300 400 500 600 700 800 900

ACRES 40  
 HECTARES 16

TOWNSHIP: ECHO  
DISTRICT: KENORA  
MINING DIVISION: PATRICIA

ONTARIO  
MINISTRY OF NATURAL RESOURCES  
SURVEYS AND MAPPING BRANCH

DATE: Jan '93 PLAN No. G-3368

WHITNEY BLOCK  
QUEEN'S PARK ONTARIO

THE INFORMATION THAT APPEARS ON THIS MAP HAS BEEN COMPILED FROM VARIOUS SOURCES AND ACCURACY AND IS NOT GUARANTEED. THOSE WISHING TO STAKE MINING CLAIMS SHOULD CONSULT WITH THE MINING RECORDER, MINISTRY OF NORTHERN DEVELOPMENT AND MINES FOR ADDITIONAL INFORMATION ON THE STATUS OF THE LANDS SHOWN HEREON.

8933-G

ECHO Tp.

G-3368

8922-9  
 Jan 2/91  
 gen 10/92 c  
 Oct 7/92 c  
 Mar 11/92 c  
 Sept 21/92 c  
 1930C T12 REC  
 Nov 25/92 Cleanup  
 94 Mar 10 REC  
 94 MAY 24 REC  
 Apr 1/95 c  
 Apr 21/95 (R)  
 June 2/95 R  
 Oct 13/95 c  
 Oct 17/95 R  
 Apr 4/96 c  
 Apr 20/96 c  
 23 May 96/R  
 96 AUG 15 - (R)  
 96 SEP 16 - (R)  
 96 OCT 21 (R)  
 97 APR 2 (R)  
 97 MAY 15 (R)  
 97 JUN 17 (R)

ECHO Tp.

G-3368

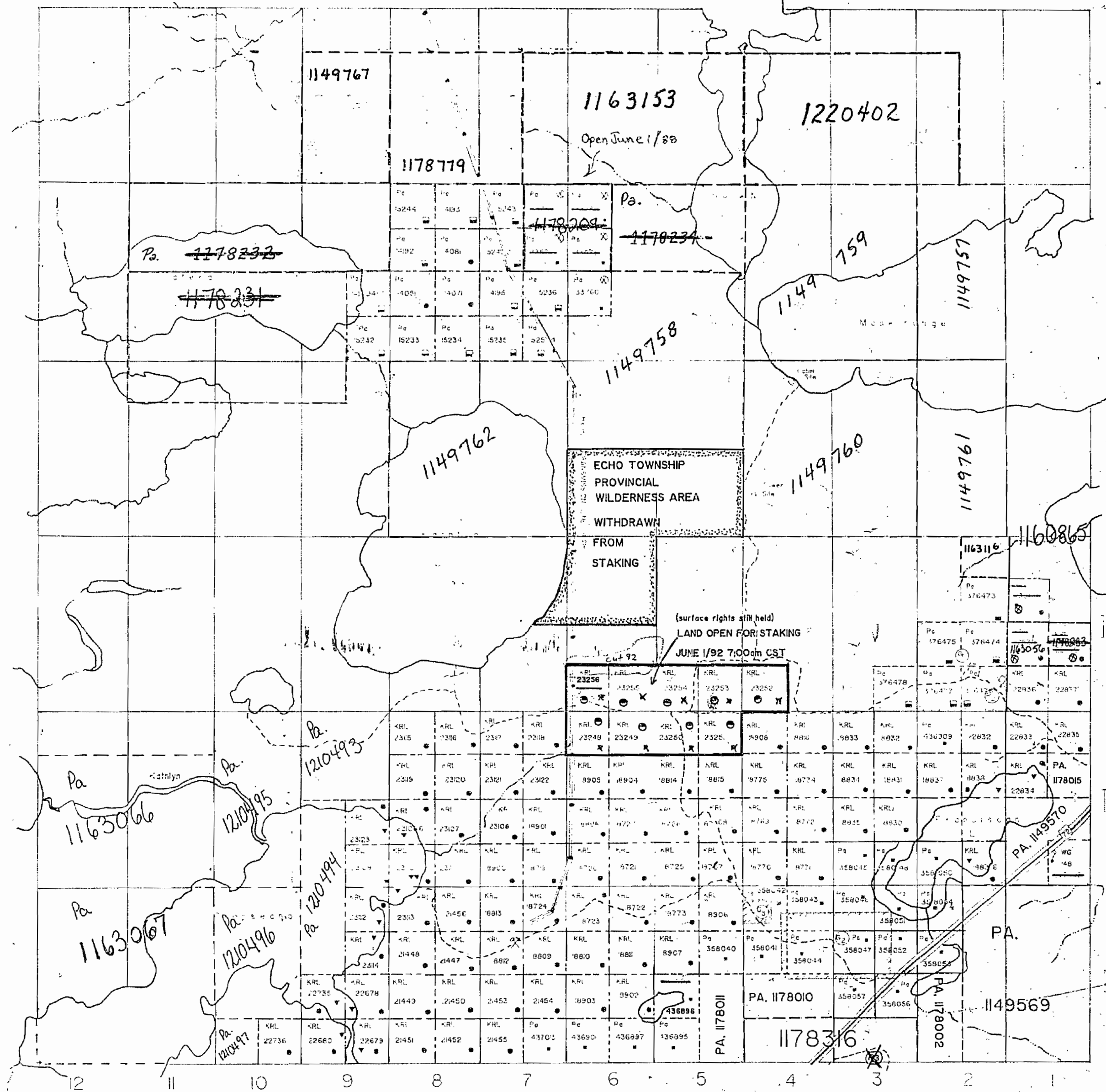
LC MOND Tp. G-2876  
 McAREE Tp. G-3369

1. Surface rights (including the shores of  
 2. Ponds and rivers.

1. 1:50,000  
 2. Sec. 42 SRD Res. R. 7/94 Order No. W. 14. F. 1. 25106  
 3. MNR 1992/93/94 For 1992/93

(R) Reopened O/P-31/93 NWR data 93Nov01 S.R. (195104NR)

**FOREST ACTIVITY INFORMATION**  
 THIS TOWNSHIP/AREA FALLS WITHIN THE  
**CROWN FOREST MGT. UNIT**  
 AND MAY BE SUBJECT TO FORESTRY OPERATIONS.  
 THE M.N.R. UNIT FORESTER FOR THIS AREA CAN BE  
 CONTACTED AT:  
 P.O. BOX 369  
 SIOUX LOOKOUT, ONTARIO P0V 2T0  
 (807) 737-1140



**LEGEND**

HIGHWAY AND ROUTES  
 OTHER ROADS  
 RAIL  
 TRAVELLED RIVER  
 FLOW LINE  
 LOTS, MOBILE HOMES, PARCELS  
 UNDEVELOPED LAND  
 AIR PHOTOGRAPHY  
 WORK LINES  
 FACILITY UNDER CONSTRUCTION  
 UTILITY LINES  
 TELEPHONE LINES  
 TELEVISION BROADCAST RIGHTS  
 SUBV. LINES  
 ORIGINAL BOUNDARIES  
 WATERSHED BOUNDARIES  
 MINES

**DISPOSITION OF CROWN LANDS**

TYPE OF OCCUPANCY SYMBOL  
 PATENT, SURFACE & MINING RIGHTS  
 SURFACE RIGHTS ONLY  
 MINING RIGHTS ONLY  
 LEASE SURFACE AND MINING RIGHTS  
 SURFACE RIGHTS ONLY  
 MINING RIGHTS ONLY  
 LICENSE OF OCCUPATION  
 CROWN LAND SALE  
 PROFFER IN CONDEMNATION  
 PRESERVATION  
 CANCELLED  
 SAND & GRAVEL

SCALE: 1 INCH TO CHAINS  
 METERS: 0 500 1000 2000 4000 6000 8000  
 FEET: 0 100 200 300 400 500 600 700 800  
 ACRES: 40  
 HECTARES: 6

TOWNSHIP  
**ECHO**  
 KENORA  
 MINING DIVISION  
 PATRICIA

ONTARIO  
 MINISTRY OF NATURAL RESOURCES  
 SURVEYS AND MAPPING BRANCH

DATE: Jan '93 PLAN No.  
 WHITNEY-BLOCK QUEEN'S PARK, ONTARIO **G-3368**

THE INFORMATION THAT APPEARS ON THIS MAP HAS BEEN COMPILED FROM VARIOUS SOURCES AND ACCURACY AND IS NOT GUARANTEED. THOSE WISHING TO STAKE MINING CLAIMS SHOULD CONSULT WITH THE MINING RECORDER, MINISTRY OF NATURAL RESOURCES, DEVELOPMENT AND MINES FOR ADDITIONAL INFORMATION ON THE STATUS OF THE LANDS SHOWN HEREON.

8922-9

ECHO Tp.

G-3368

Jan 21/91  
 19300 T12 REC  
 94MAY24 REC  
 25 May 86/12  
 96 SEP 16/8  
 97 JUN 15/8  
 97 JUN 15/8

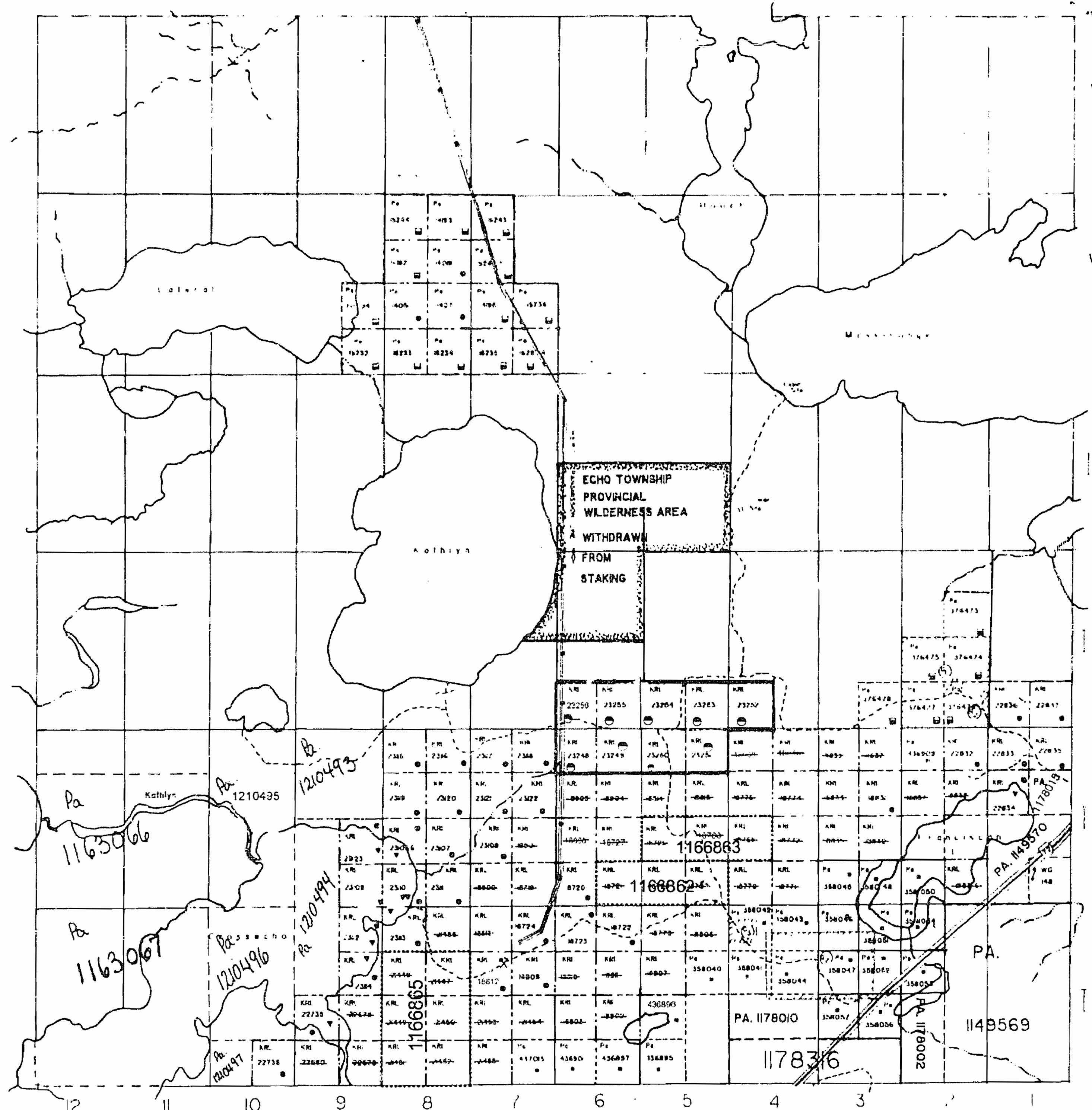
- NO surface rights reservations along the shores of  
 of lakes and rivers
- 1) ...
  - 2) ...
  - 3) ...
  - 4) ...
  - 5) ...
  - 6) ...
  - 7) ...
  - 8) ...
  - 9) ...
  - 10) ...
  - 11) ...
  - 12) ...
  - 13) ...
  - 14) ...
  - 15) ...
  - 16) ...
  - 17) ...
  - 18) ...
  - 19) ...
  - 20) ...
  - 21) ...
  - 22) ...
  - 23) ...
  - 24) ...
  - 25) ...
  - 26) ...
  - 27) ...
  - 28) ...
  - 29) ...
  - 30) ...
  - 31) ...
  - 32) ...
  - 33) ...
  - 34) ...
  - 35) ...
  - 36) ...
  - 37) ...
  - 38) ...
  - 39) ...
  - 40) ...
  - 41) ...
  - 42) ...
  - 43) ...
  - 44) ...
  - 45) ...
  - 46) ...
  - 47) ...
  - 48) ...
  - 49) ...
  - 50) ...
  - 51) ...
  - 52) ...
  - 53) ...
  - 54) ...
  - 55) ...
  - 56) ...
  - 57) ...
  - 58) ...
  - 59) ...
  - 60) ...
  - 61) ...
  - 62) ...
  - 63) ...
  - 64) ...
  - 65) ...
  - 66) ...
  - 67) ...
  - 68) ...
  - 69) ...
  - 70) ...
  - 71) ...
  - 72) ...
  - 73) ...
  - 74) ...
  - 75) ...
  - 76) ...
  - 77) ...
  - 78) ...
  - 79) ...
  - 80) ...
  - 81) ...
  - 82) ...
  - 83) ...
  - 84) ...
  - 85) ...
  - 86) ...
  - 87) ...
  - 88) ...
  - 89) ...
  - 90) ...
  - 91) ...
  - 92) ...
  - 93) ...
  - 94) ...
  - 95) ...
  - 96) ...
  - 97) ...
  - 98) ...
  - 99) ...
  - 100) ...

**FOREST ACTIVITY INFORMATION**  
 THIS TOWNSHIP/AREA FALLS WITHIN THE  
**CROWN FOREST MGT. UNIT**  
 AND MAY BE SUBJECT TO FORESTRY OPERATIONS.  
 THE M.N.R. UNIT FORESTER FOR THIS AREA CAN BE  
 CONTACTED AT:  
 P.O. BOX 308  
 BLOUX LOOKOUT, ONTARIO P0V 0T0  
 (807) 737-1140

McREE Tp. G-3369

LEMOND Tp. G-2876

McREE Tp. G-3369



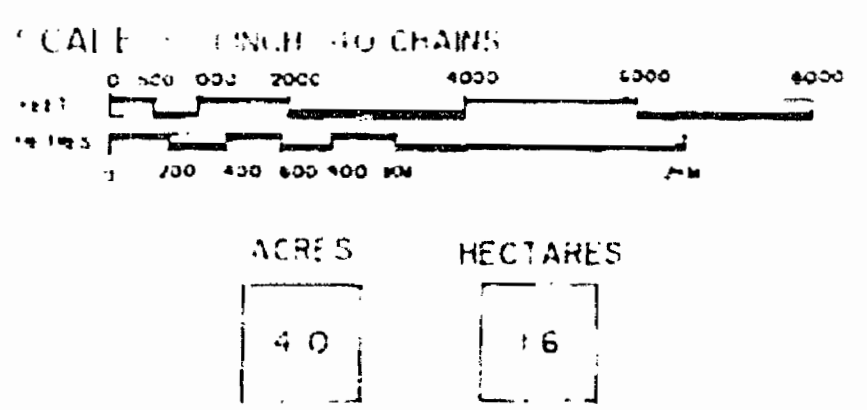
**LEGEND**

HIGHWAY AND ROUTE NO.	
OTHER ROADS	
TRAILS	
SURVEYED LINES	
TOWNSHIP, BASE LINES, ETC.	
LOT, MIN. PAT. CLAIMS, PARCELS, ETC.	
UNSURVEYED LINES	
LOT LINES	
PARCELS, PROPERTY	
MINING CLAIMS, ETC.	
RAILWAY AND RIGHT OF WAY	
UTILITY LINES	
NON-PERENNIAL STREAM	
FLOODING OR FLOODING RIGHTS	
SUBDIVISION OR COMPOSITE PLAN	
RESERVATIONS	
ORIGINAL SHORELINE	
WASH OR MUSKEG	
MINES	
TRAVERSE MONUMENT	

**TYPE OF DOCUMENT**

TYPE OF DOCUMENT	SYMBOL
PATENT SURFACE & MINING RIGHTS	
" SURFACE RIGHTS ONLY	
" MINING RIGHTS ONLY	
LEASE, SURFACE & MINING RIGHTS	
" SURFACE RIGHTS ONLY	
" MINING RIGHTS ONLY	
LICENCE OF OCCUPATION	
ORDER-IN-COUNCIL RESERVATION	
CANCELLED	
SAND & GRAVEL	
LAND USE PERMITS FOR COMMERCIAL TOURISM, OUTPOST CAMPS	

NOTE: MINING RIGHTS IN PARCELS PATENTED PRIOR TO MAY 8, 1913, VESTED IN ORIGINAL PATENTEE BY THE PUBLIC LANDS ACT, R.S.O. 1970, CHAP. 327, SEC. 63, SUBSEC. 1



TOWNSHIP  
**ECHO**

DISTRICT  
 KENORA

MINING DIVISION  
 PATRICIA

ONTARIO  
 MINISTRY OF NATURAL RESOURCES  
 SURVEYS AND MAPPING BRANCH

DATE: Jan '91 PLAN No: **G-3368**

WHITNEY BLOCK  
 QUEEN'S PARK ONTARIO

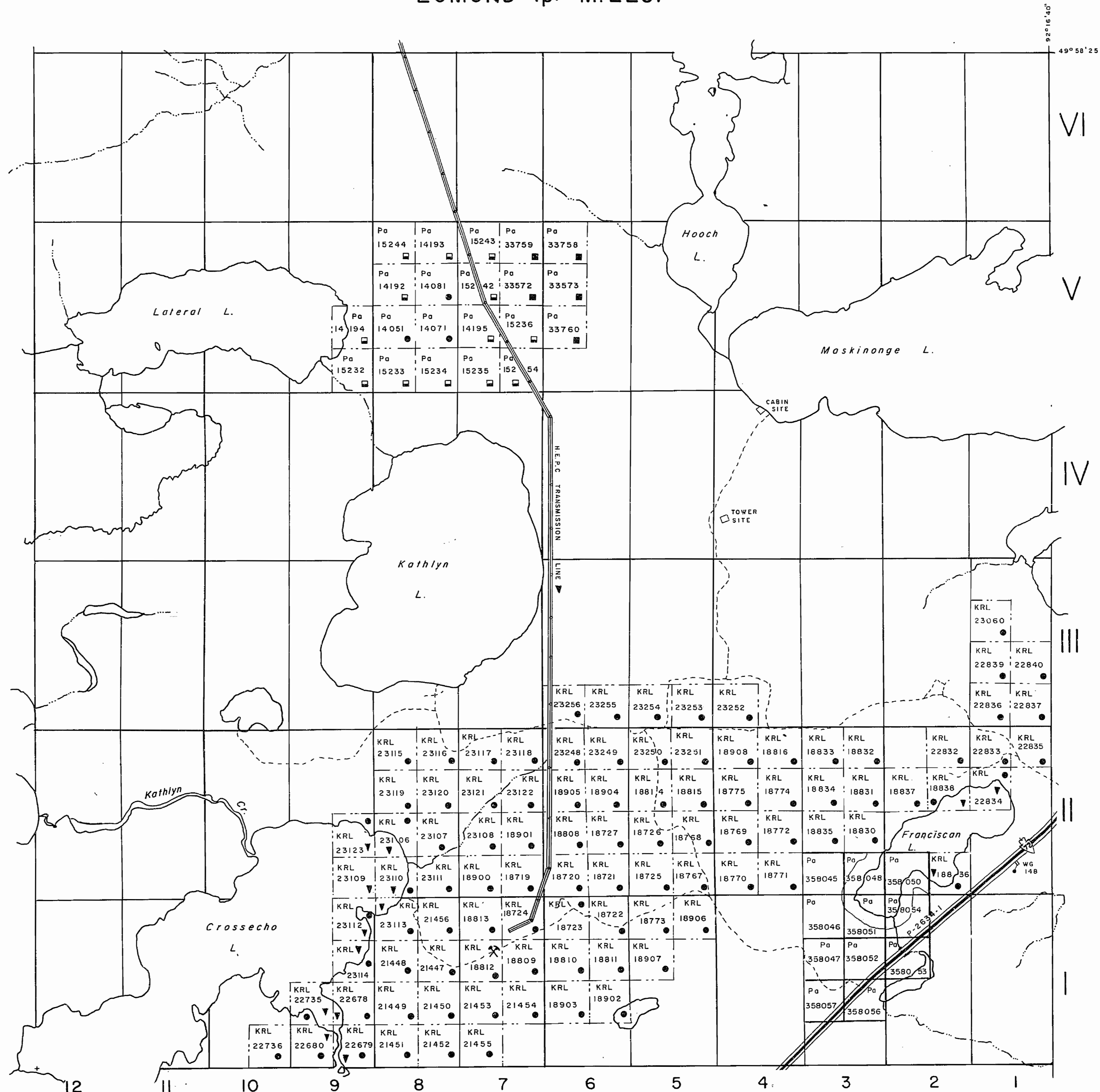
THE INFORMATION THAT APPEARS ON THIS MAP HAS BEEN COMPILED FROM VARIOUS SOURCES AND ACCURACY AND IS NOT GUARANTEED. THOSE WISHING TO STAKE MINING CLAIMS SHOULD CONSULT WITH THE MINING RECORDER, MINISTRY OF NORTHERN DEVELOPMENT AND MINES FOR ADDITIONAL INFORMATION ON THE STATUS OF THE LANDS SHOWN HEREON.

NOTES

400' surface rights reservation along the shores of all lakes and rivers.

LOMOND Tp. M. 2251

WEBB Tp. M. 1874



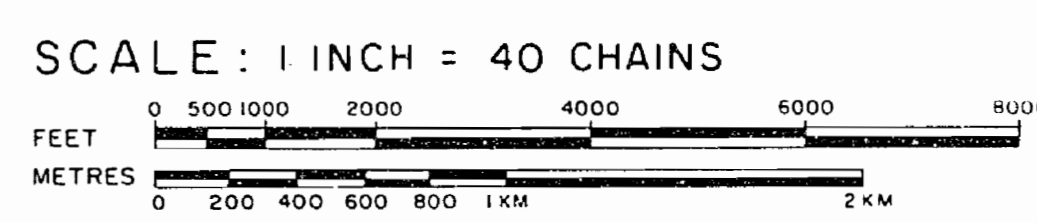
McAREE Tp. M. 2254

LEGEND

- HIGHWAY AND ROUTE No.
- OTHER ROADS
- TRAILS
- SURVEYED LINES:
  - TOWNSHIPS, BASE LINES, ETC
  - LOTS, MINING CLAIMS, PARCELS, ETC
- UNSURVEYED LINES:
  - LOT LINES
  - PARCEL BOUNDARY
  - MINING CLAIMS ETC
- RAILWAY AND RIGHT OF WAY
- UTILITY LINES
- NON-PERENNIAL STREAM
- FLOODING OR FLOODING RIGHTS
- SUBDIVISION
- ORIGINAL SHORELINE
- MARSH OR MUSKEG
- MINES

DISPOSITION OF CROWN LANDS

- | TYPE OF DOCUMENT                | SYMBOL |
|---------------------------------|--------|
| PATENT, SURFACE & MINING RIGHTS |        |
| " SURFACE RIGHTS ONLY           |        |
| " MINING RIGHTS ONLY            |        |
| LEASE, SURFACE & MINING RIGHTS  |        |
| " SURFACE RIGHTS ONLY           |        |
| " MINING RIGHTS ONLY            |        |
| LICENCE OF OCCUPATION           |        |
| CROWN LAND SALE                 | CS     |
| ORDER-IN-COUNCIL                | OC     |
| RESERVATION                     |        |
| CANCELLED                       |        |
| SAND & GRAVEL                   |        |



ACRES	HECTARES
40	16

TOWNSHIP  
**ECHO**  
 DISTRICT  
 KENORA  
 MINING DIVISION  
 PATRICIA

ONTARIO  
 MINISTRY OF NATURAL RESOURCES  
 SURVEYS AND MAPPING BRANCH

DATE Jan '73 PLAN No.  
 WHITNEY BLOCK  
 QUEEN'S PARK, TORONTO

**M. 2236**

July 24/90  
 July 24/90  
 A 2/1/90  
 Sept 14/90  
 Sept 24/90 R  
 Dec 10/90 C  
 Dec 20/90 C

NOTES

Face right  
 lakes and

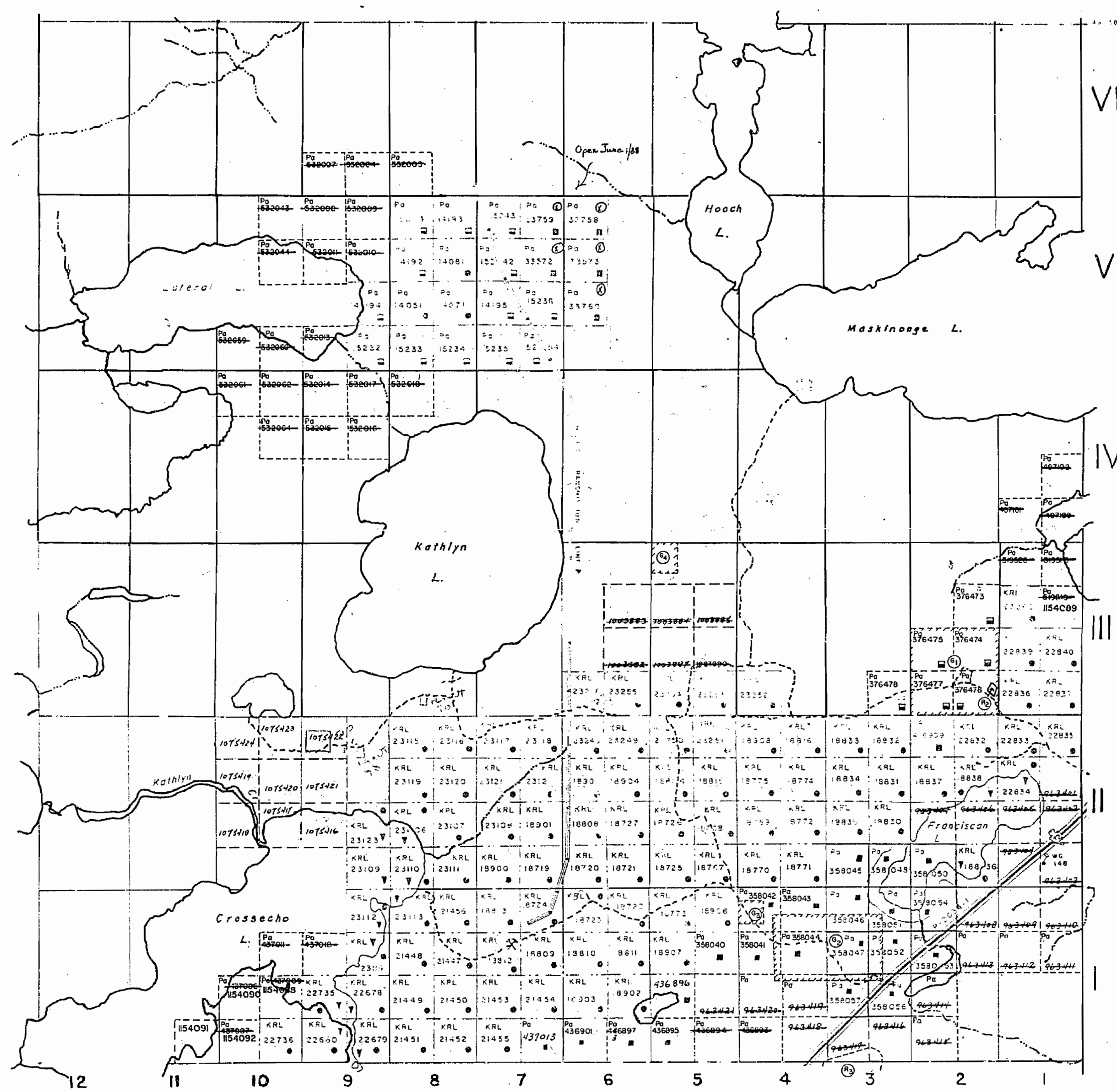
- Sec 43 SRO Res May 10/71
- MTC Pit 1187
- MTC Pit 1186, (Cancelled March 13, 1984)
- Gravel File: 125112
- Sec. 43 SRO Res 16/1/74, Order No W/74, File: 125106
- MNR Gravel Pit 134. File: 132273

July 14/86  
 July 15/86  
 July 30/86  
 Aug 24/86  
 Dec 15/86  
 JUNE 11/87  
 SEPT 2/87  
 June 1/88  
 Oct 1/88  
 Jan 2/89  
 Nov 7/89

March 4/90  
 Sept 1/90

WEBB Tp. G-233

LOMCO



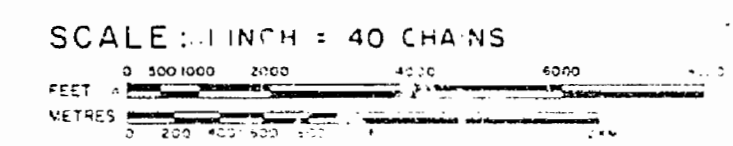
McAREE Tp. G-3369

LEGEND

- OTHER ROADS
- RAILS
- UNIMPROVED LINES
- TOWNSHIPS, BAY OF QUINCY
- LOT LINES
- SECTION BOUNDARY
- ORIGINAL SHORELINE
- MARSH OR MUSKEG
- MINES

DISPOSITION OF CROWN LANDS

- LEASE, SURFACE & MINING RIGHTS
- SURFACE RIGHTS ONLY
- MINING RIGHTS ONLY
- CROWN LANDS
- ORDER IN CONNECTION WITH
- RESERVED
- ANNULLED



ACRES	HECTARES
40	16

TOWNSHIP

**ECHO.**

DISTRICT  
 KENORA

MINING DIVISION  
 PATRICIA

ONTARIO  
 MINISTRY OF NATURAL RESOURCES  
 SURVEYS AND MAPPING BRANCH

DATE Jan '73 PLAN No. **G-3368**  
 WHITNEY BLOCK  
 QUEEN'S PARK, TORONTO



8933-0

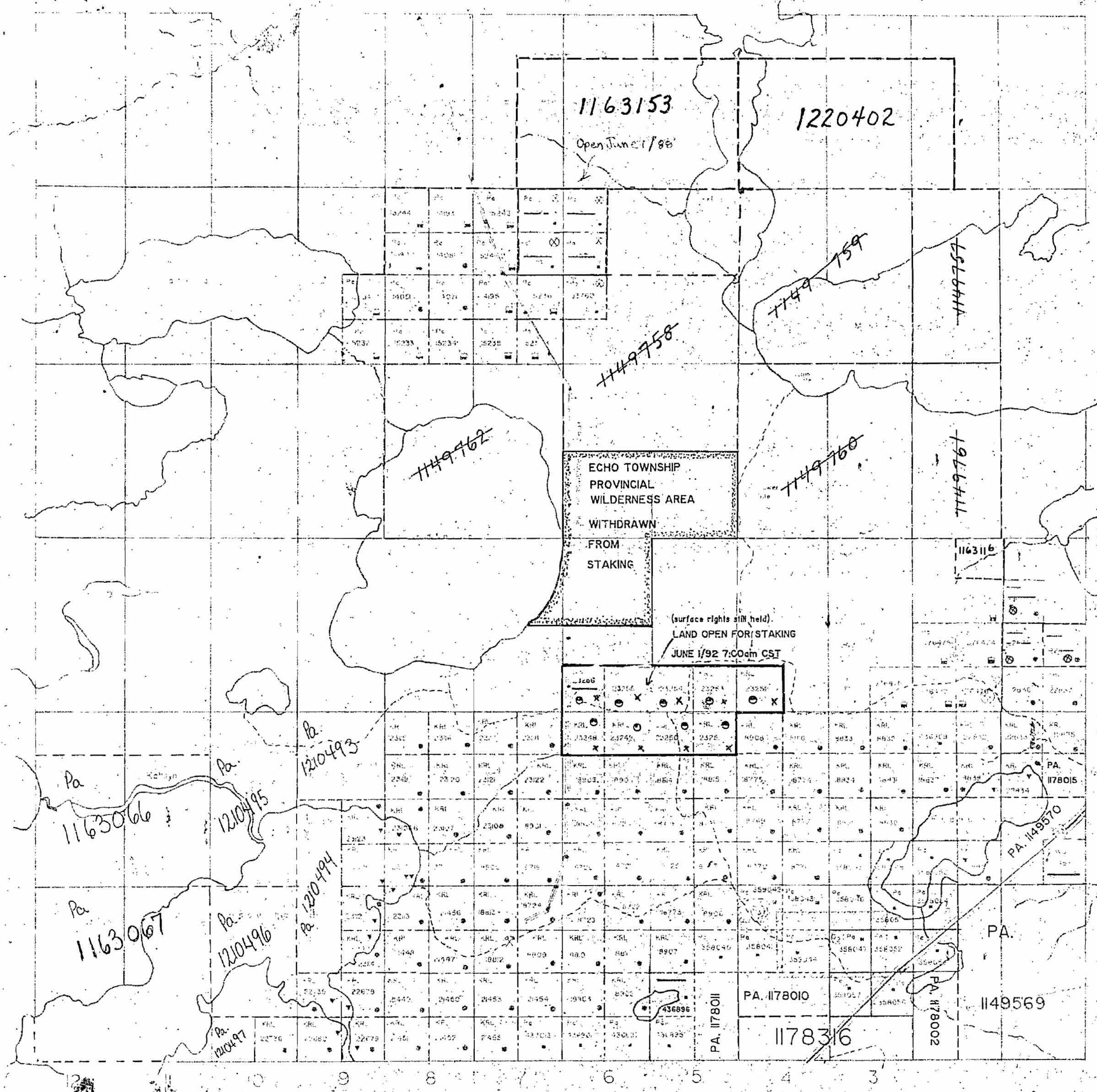
ECHO TP.

G-3368

Jan 2/11  
 9401030  
 Oct 1/11  
 11/11/11  
 93OC T12 REC  
 94MAY24 REC  
 Apr 11/11  
 96AUG15-8  
 96SEPT16-8  
 96OCT21-8  
 97APR21-8  
 97JUN17-8

Reopened O/P-31/93 NWR date 93 Nov 01 S.R.O. (155150002)

**FOREST ACTIVITY INFORMATION**  
 THIS TOWNSHIP/AREA FALLS WITHIN THE  
**CROWN FOREST MGT. UNIT**  
 AND MAY BE SUBJECT TO FORESTRY OPERATIONS.  
 THE M.N.R. UNIT FORESTER FOR THIS AREA CAN BE  
 CONTACTED AT:  
 P.O. BOX 309  
 SIOUX LOOKOUT, ONTARIO P0V 2T0  
 (807) 737-1140



MEAREE Td. G-3376

MEAREE Td. G-3369

LEGEND

DATE OF ISSUE  
 SEP-17-1990

PROVINCIAL RECORDING  
 OFFICE - SUDBURY

ECHO  
 KENORA  
 PATRICIA

G-3368

8933-0

ECHO T.P.

G-3368

8933-G

ECHO TP.

G-3368

Jan 21/91  
 Jan 19/90  
 Oct 7/88  
 Mar 11/88  
 Sept 29/85  
 1930C T12 REC  
 Nov 25/92 Cleanup  
 94 M130 REC  
 94 MAY 24 REC  
 Apr 11/85  
 Apr 27/85  
 June 1/85  
 Oct 13/85  
 Oct 1/85  
 Apr 2/85  
 23 May 26/85  
 96 AUG 15 - (R)  
 96 SEP 16 - (R)  
 96 OCT 31 - (R)  
 97 APR 21 - (R)  
 97 MAY 15 - (R)  
 97 JUN 1 - (R)

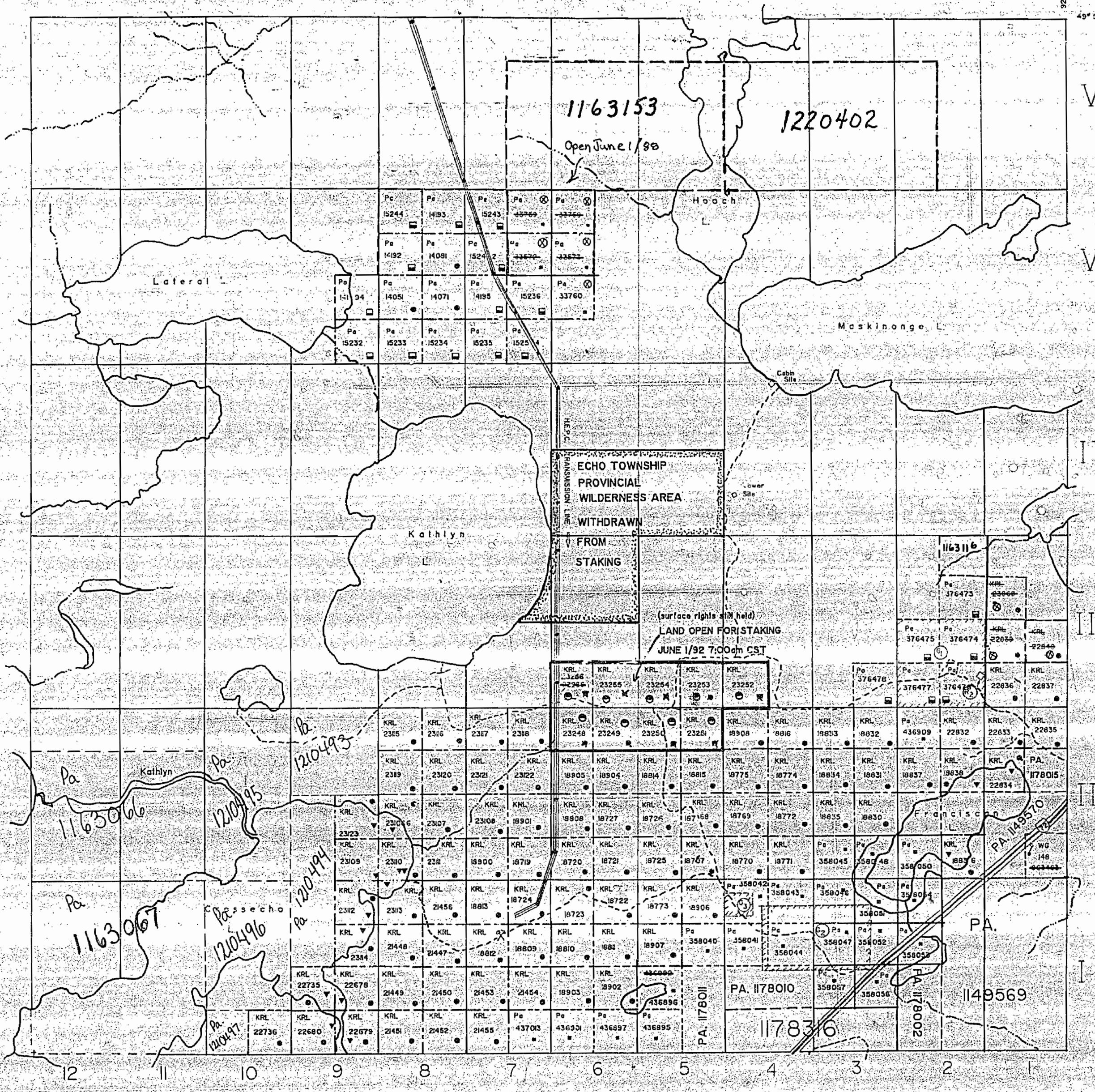
NOTES

- 100 surface rights reservations along the shores of all lakes and rivers
- Sec. 43 SRO Res. May 10/71
- MTC PH 1187
- MTC PH 1186 (Cancelled March 13, 1984)
- Gravel File: 12512
- Sec. 43 SRO Res 16/74 Order No. WI 74, File 125106
- MNR Gravel PH 134. File: 132273
- Reopened O/P-31/93 NWR dated 93 NOV 01 S.R.O. (19510 NWR)

**FOREST ACTIVITY INFORMATION**  
 THIS TOWNSHIP/AREA FALLS WITHIN THE  
**CROWN FOREST MGT. UNIT**  
 AND MAY BE SUBJECT TO FORESTRY OPERATIONS.  
 THE M.N.R. UNIT FORESTER FOR THIS AREA CAN BE CONTACTED AT:  
 P.O. BOX 309  
 SIOUX LOOKOUT, ONTARIO P0V 2T0  
 (807) 737-1140

WEBB Tp. G-2888

LOMOND Tp. G-2876



McAREE Tp. G-3369

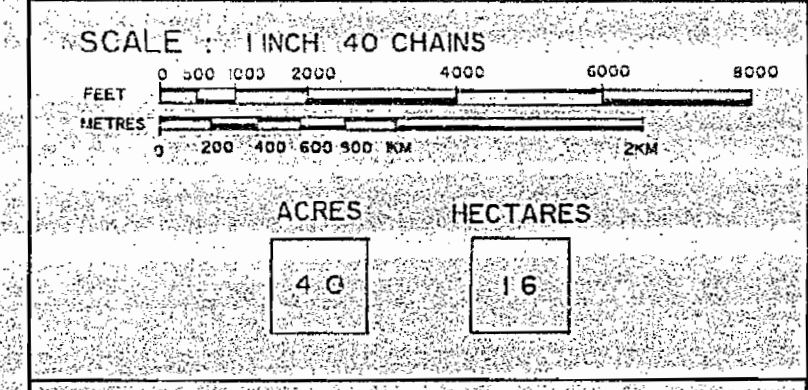
KABIK LAKE & PICKEREL Tp. G-2079

**LEGEND**

HIGHWAY AND ROUTE No.	
OTHER ROADS	
TRAILS	
SURVEYED LINES (TOWNSHIPS, BASEMAP LINES ETC.)	
LOTS, MINING CLAIMS, PARCELS, ETC.	
UNSURVEYED LINES	
LOT LINES	
PARCEL BOUNDARY	
MINING CLAIMS ETC.	
RAILWAY AND RIGHT OF WAY	
UTILITY LINES	
NON PERENNIAL STREAM	
FLOODING OR FLOODING RIGHTS	
SUBDIVISION	
ORIGINAL SHORELINE	
MARSH OR MUSKEG	
MINES	

**DISPOSITION OF CROWN LANDS**

TYPE OF DOCUMENT	SYMBOL
PATENT, SURFACE & MINING RIGHTS	
" SURFACE RIGHTS ONLY	
" MINING RIGHTS ONLY	
LEASE, SURFACE AND MINING RIGHTS	
" SURFACE RIGHTS ONLY	
" MINING RIGHTS ONLY	
LICENSE OF OCCUPATION	
CROWN LAND SALE	
ORDER IN COUNCIL	
RESERVATION	
CANCELLED	
SAND & GRAVEL	



TOWNSHIP  
**ECHO**  
 DISTRICT  
 KENORA  
 MINING DIVISION  
 PATRICIA

THE INFORMATION THAT APPEARS ON THIS MAP HAS BEEN COMPILED FROM VARIOUS SOURCES AND ACCURACY AND IS NOT GUARANTEED. THOSE WISHING TO STAKE MINING CLAIMS SHOULD CONSULT WITH THE MINING RECORDER, MINISTRY OF NORTHERN DEVELOPMENT AND MINES, FOR ADDITIONAL INFORMATION ON THE STATUS OF THE LANDS SHOWN HEREON.

ONTARIO  
 MINISTRY OF NATURAL RESOURCES  
 SURVEYS AND MAPPING BRANCH  
 DATE: Jan '73 PLAN No.  
 WHITNEY BLOCK QUEEN'S PARK ONTARIO **G-3368**

8933-G

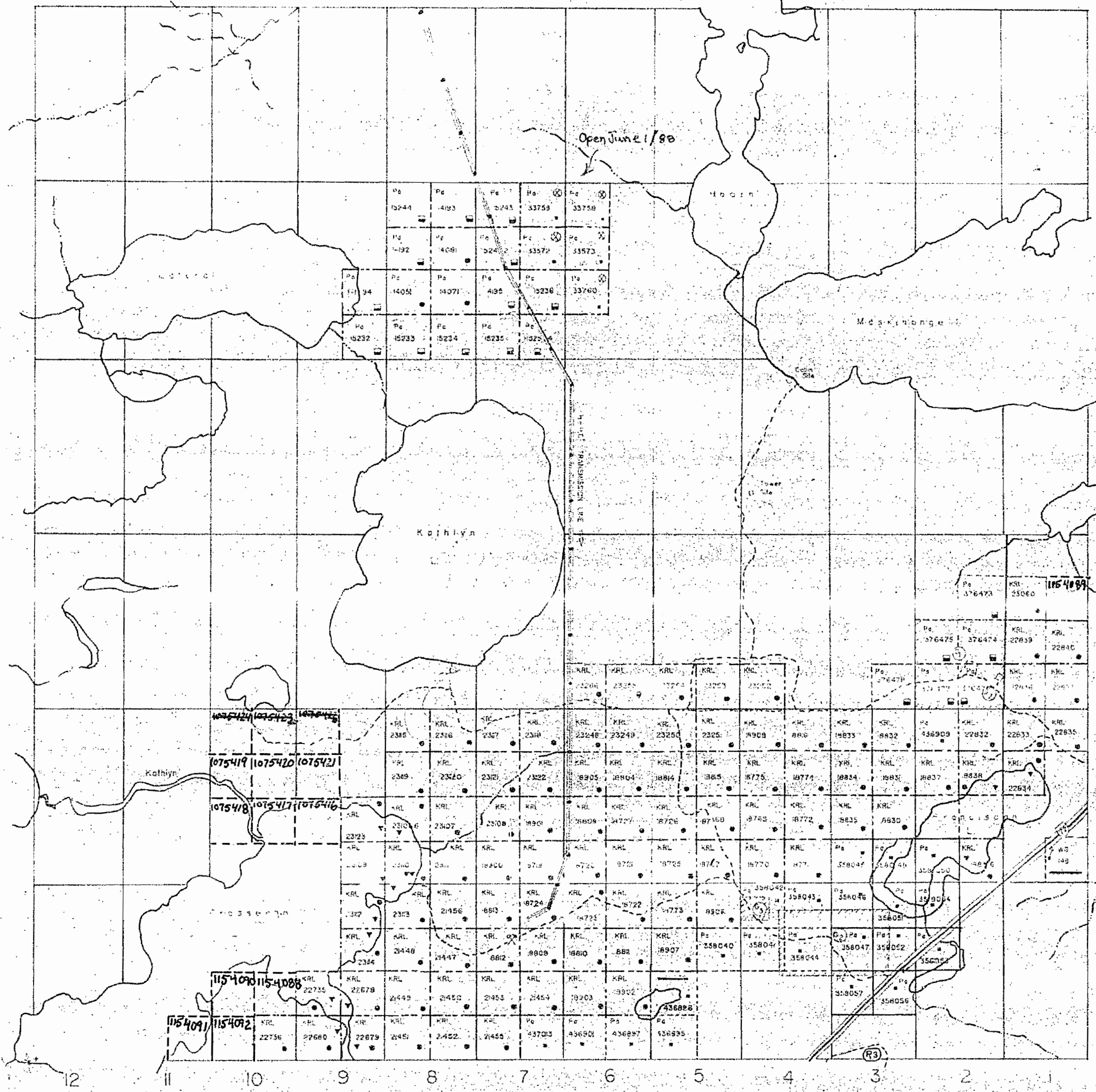
ECHO TP.

G-3368

Surface rights in all mineral and other rights in lakes and rivers

1. Surveyed lines  
2. Township, base line, red etc.  
3. Lots, wind claims, parcels etc.  
4. Mining claims etc.  
5. Railway and other lines  
6. Utility lines  
7. Water courses, streams  
8. Township, county rights  
9. Subdivision  
10. Original, cancelled  
11. Marsh or meadow  
12. Mines

LOMOND Tp. G-2876



McAREE Tp. G-2880


KABIK LAKE & PICK REL. Tp. G-2079

LEGEND

- HIGHWAY AND ROUTE NO. 1
- OTHER ROADS 2
- TRAILS 3
- SURVEYED LINES 4
- TOWNSHIPS, BASE LINE, RED ETC. 5
- LOTS, WIND CLAIMS, PARCELS ETC. 6
- MINING CLAIMS ETC. 7
- RAILWAY AND OTHER LINES 8
- UTILITY LINES 9
- WATER COURSE, STREAM 10
- TOWNSHIP, COUNTY RIGHTS 11
- SUBDIVISION 12
- ORIGINAL, CANCELLED 13
- MARSH OR MEADOW 14
- MINES 15

DISPOSITION OF CROWN LANDS

- | TYPE OF DOCUMENT                 | SYMBOL |
|----------------------------------|--------|
| PATENT, SURFACE & MINING RIGHTS  | ●      |
| " SURFACE RIGHTS ONLY            | ○      |
| " MINING RIGHTS ONLY             | ⊙      |
| LEASE, SURFACE AND MINING RIGHTS | ■      |
| " SURFACE RIGHTS ONLY            | □      |
| " MINING RIGHTS ONLY             | ⊠      |
| LICENSE OF OCCUPATION            | ▽      |
| CROWN LAND SALE                  | ◇      |
| ORDER IN COUNCIL                 | ◇      |
| PRESERVATION                     | ◇      |
| CANCELLED                        | ✕      |
| SAND & GRAVEL                    | ○      |



ACRES	HECTARES
40	16

TOWNSHIP  
**ECHO**  
 DISTRICT  
KENORA  
 MINING DIVISION  
PATRICIA

ONTARIO  
 MINISTRY OF NATURAL RESOURCES  
 SURVEYS AND MAPPING BRANCH

DATE: Jun 73 PLAN No: **G-3368**  
 WHITNEY BLOCK QUEEN'S PARK ONTARIO

McAREE Tp. G-3369

Apr 2/90 C  
 July 2/90 C  
 July 2/90 C  
 Aug 2/90 C  
 Sept 17/90  
 Sept 24/90 R  
 Dec 10/90 C  
 Dec 20/90 C  
 Jan 2/91

NOTES

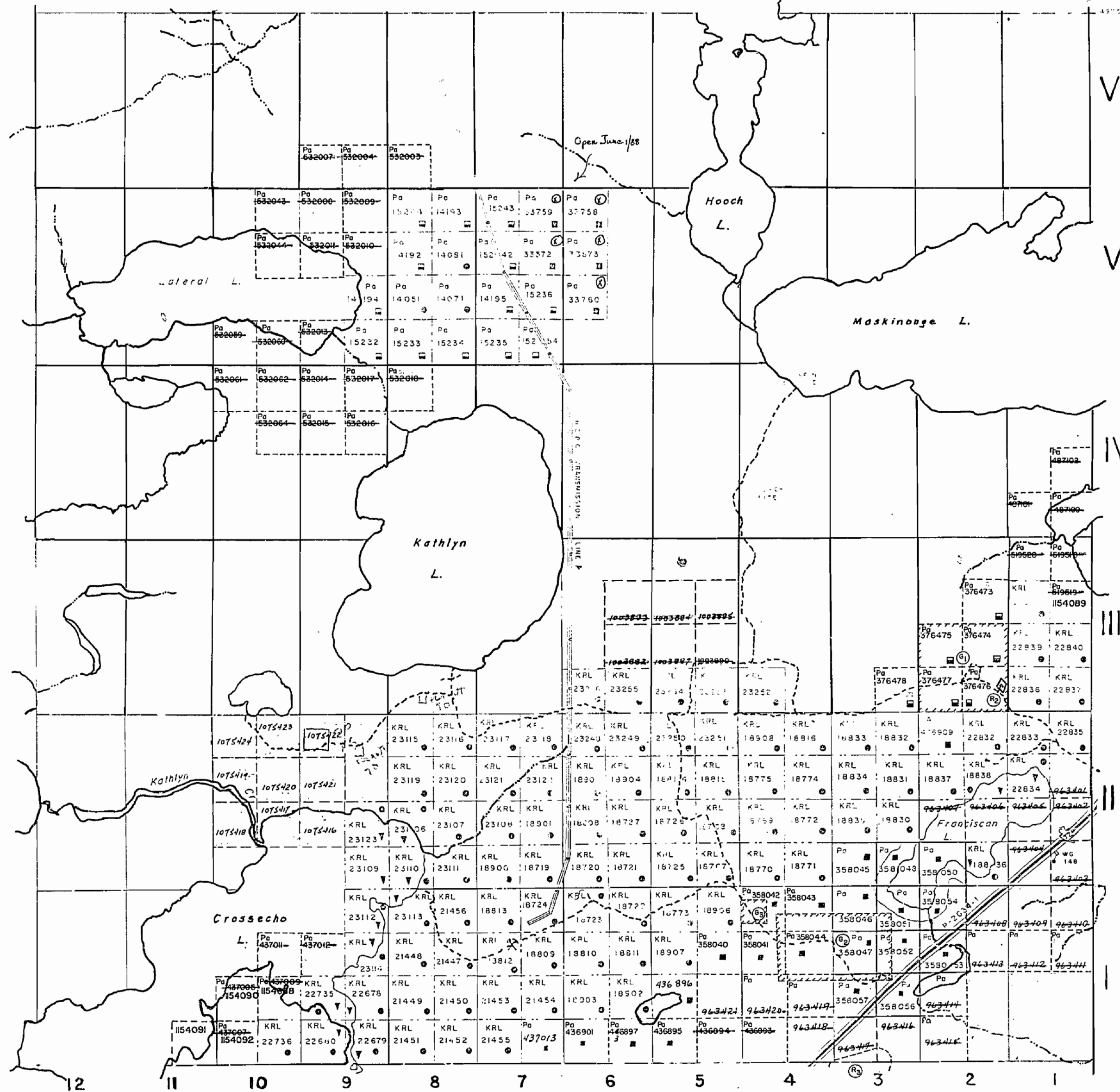
Surface rights  
 Lakes and

- \* Sec. 43 SRO Res May 10/71
- ① MTC PH 1187
- ② MTC PH 1186 (Cancelled March 13, 1984)
- ③ Gravel File: 125112
- ④ Sec. 43 SRO Res 16/1/74, Order N<sup>o</sup> W1/74, File: 125106
- ⑤ MNR Gravel PH 134. File: 132273

July 17/86  
 July 14/86  
 July 15/86  
 JULY 30/86  
 Aug. 24/86  
 Dec 5/86  
 Dec 15/86  
 JUNE 17/87  
 SEPT 2/87  
 June 1/88  
 D.F.A.  
 Jan 27/89  
 Nov 4/89  
 Dec 2/89  
 March 4/90  
 Sept 1/90

WEBB Tp. G-2800

LOMO 6



McAREE Tp. G-3369


LEGEND

- OTHER ROADS
- RAILS
- SUPPLY LINES
- TOWNSHIP, RANGE, SECTION
- LOT LINES
- PROPERTY BOUNDARY
- ORIGINAL SHORELINE
- MARSH OR MUSKEG
- MINES

DISPOSITION OF CROWN LANDS

- SURFACE RIGHTS ONLY
- MINING RIGHTS ONLY
- LEASE, SURFACE & MINING RIGHTS
- SURFACE RIGHTS ONLY
- MINING RIGHTS ONLY
- LICENCE OF OCCUPATION
- CROWN LANDS
- ORDER IN-COURT
- RESERVATION
- CANCELLED
- SUMMIT

SCALE: 1 INCH = 40 CHAINS



ACRES	HECTARES
40	16

TOWNSHIP  
**ECHO**  
 DISTRICT  
 KENORA  
 MINING DIVISION  
 PATRICIA

ONTARIO  
 MINISTRY OF NATURAL RESOURCES  
 SURVEYS AND MAPPING BRANCH

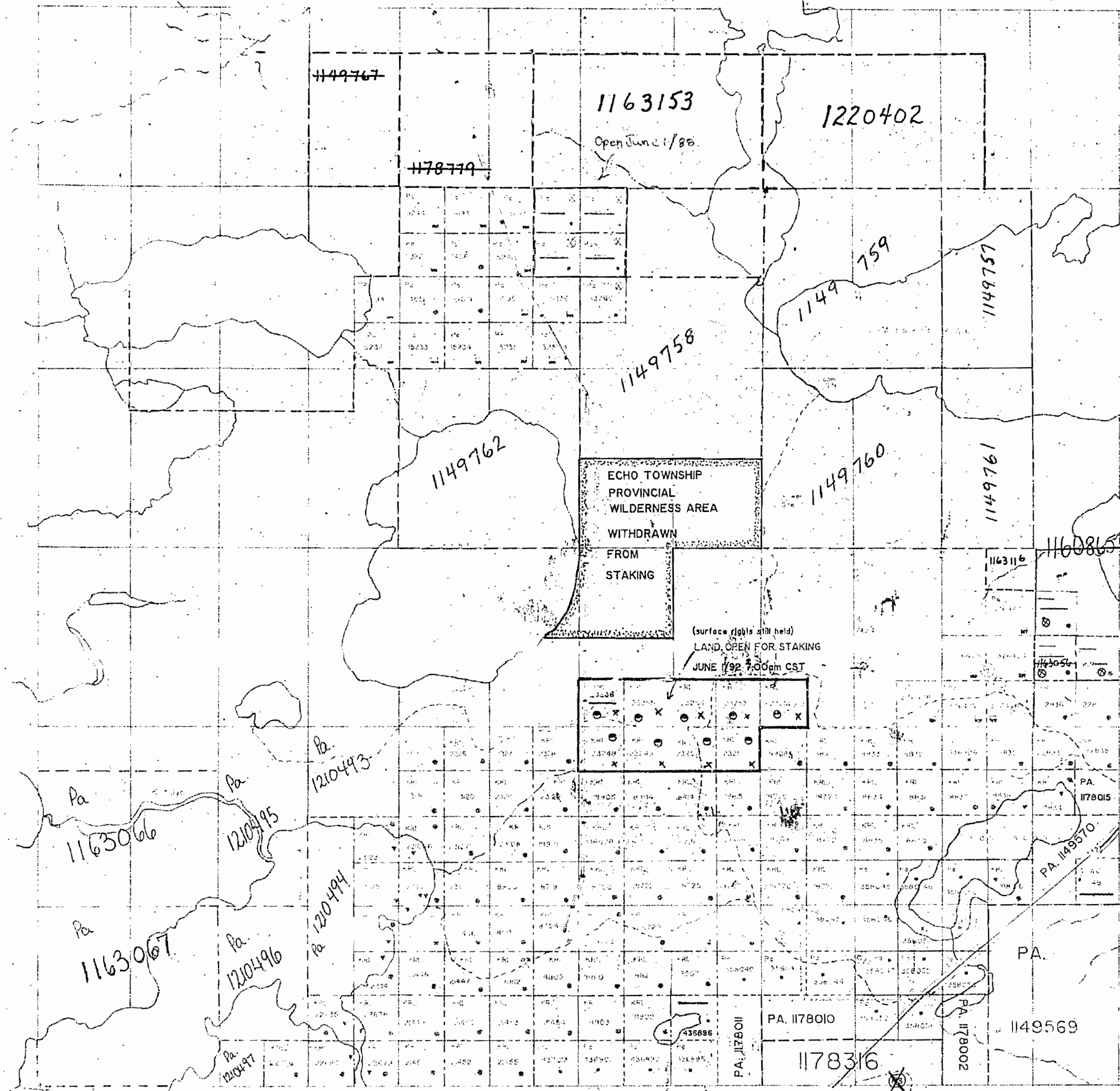
DATE Jan '73 PLAN No.  
 WHITNEY BLOCK QUEEN'S PARK, TORONTO **G-3368**

93OC T12 REC  
 94MAY24 REC  
 96AUG15 (R)  
 96SEP16 (R)  
 96OCT21 (R)  
 97JUN17 (C)

Reopened O/PA-31/93 NWR dated 93NOV01 S.R.O. (195150NWR)

**FOREST ACTIVITY INFORMATION**  
THIS TOWNSHIP/AREA FALLS WITHIN THE

**CROWN FOREST MGT. UNIT**  
 AND MAY BE SUBJECT TO FORESTRY OPERATIONS.  
 THE M.N.R. UNIT FORESTER FOR THIS AREA CAN BE  
 CONTACTED AT:  
 P.O. BOX 309  
 SIOUX LOOKOUT, ONTARIO P0V 2T0  
 (807) 737-1140



LEMON: Pa. G-2876

MCARRE: Pa. G-3368

**LEGEND**

<p>           1. Crown Forest Mgt. Unit            2. Provincial Wilderness Area            3. Provincial Wilderness Area Withdrawn from Staking            4. Provincial Wilderness Area Open for Staking            5. Provincial Wilderness Area Withdrawn from Staking (Surface Rights Still Held)            6. Provincial Wilderness Area Open for Staking (Surface Rights Still Held)            7. Provincial Wilderness Area Withdrawn from Staking (Surface Rights Still Held)            8. Provincial Wilderness Area Open for Staking (Surface Rights Still Held)            9. Provincial Wilderness Area Withdrawn from Staking (Surface Rights Still Held)            10. Provincial Wilderness Area Open for Staking (Surface Rights Still Held)         </p>	<p>           1. Crown Forest Mgt. Unit            2. Provincial Wilderness Area            3. Provincial Wilderness Area Withdrawn from Staking            4. Provincial Wilderness Area Open for Staking            5. Provincial Wilderness Area Withdrawn from Staking (Surface Rights Still Held)            6. Provincial Wilderness Area Open for Staking (Surface Rights Still Held)            7. Provincial Wilderness Area Withdrawn from Staking (Surface Rights Still Held)            8. Provincial Wilderness Area Open for Staking (Surface Rights Still Held)            9. Provincial Wilderness Area Withdrawn from Staking (Surface Rights Still Held)            10. Provincial Wilderness Area Open for Staking (Surface Rights Still Held)         </p>
--	--

**DATE OF ISSUE**

SEP 17 1998

PROVINCIAL RECORDS  
OFFICE - SUDBURY

KENORA

PATRICIA

G-3368

LEGEND

- PATENTED LAND (P)
- CROWN SALE (S)
- LOCATED LAND (Loc.)
- LICENSE OF OCCUPATION (L.O.)
- ROADS (—)
- IMPROVED ROADS (—)

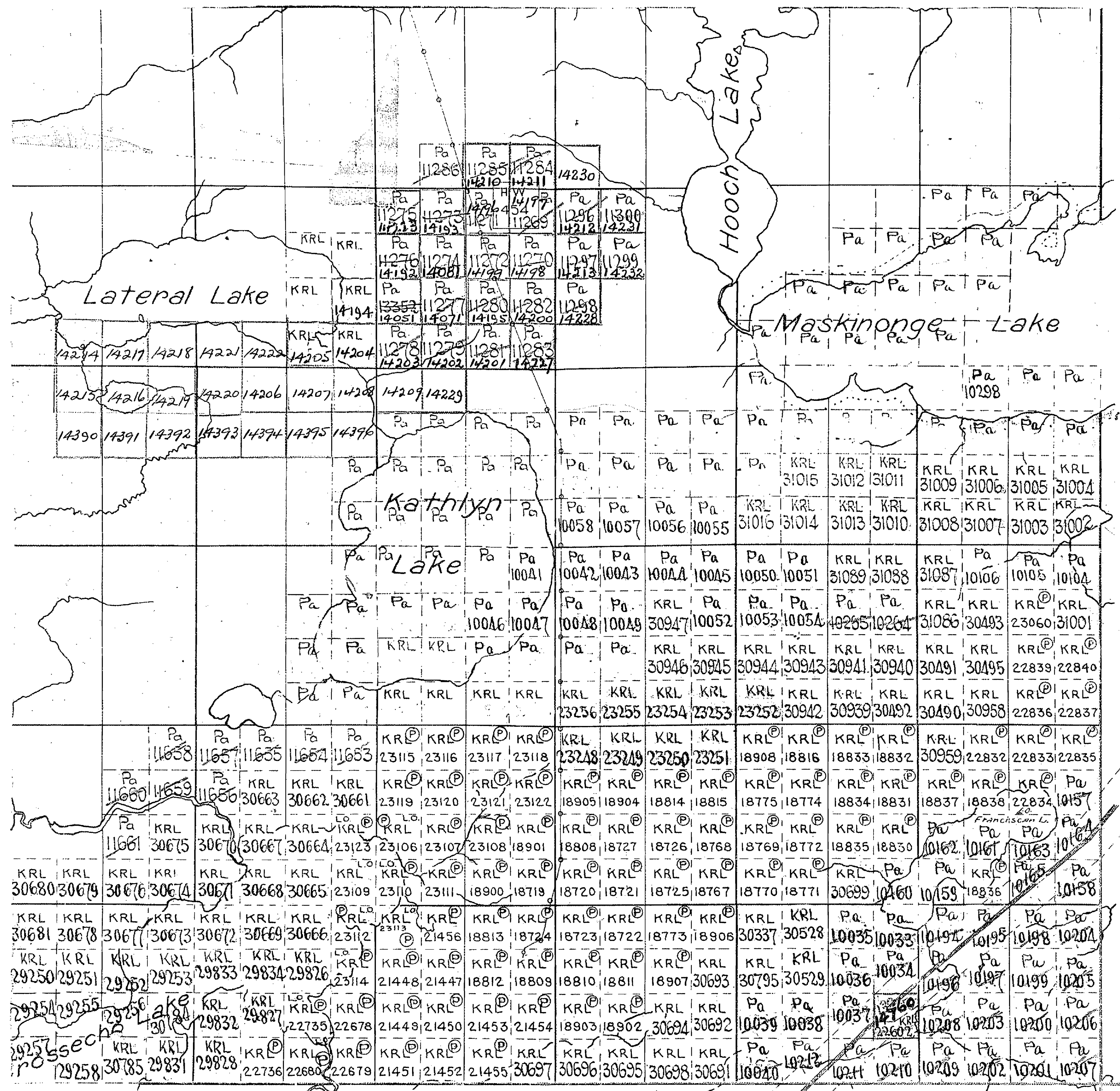
NOTES

600 FEET ON BOTH SIDES OF THE KENORA - VERMILION HIGHWAY RESERVED FOR DEPARTMENT OF HIGHWAYS.

ECHO TWP

M-2236

G-3368



VI  
V  
IV  
III  
II  
I

PICKEREL TWP.

12 11 10 9 8 7 6 5 4 3 2 1

10' wide by Dept of L. & F. McAREE TWP.

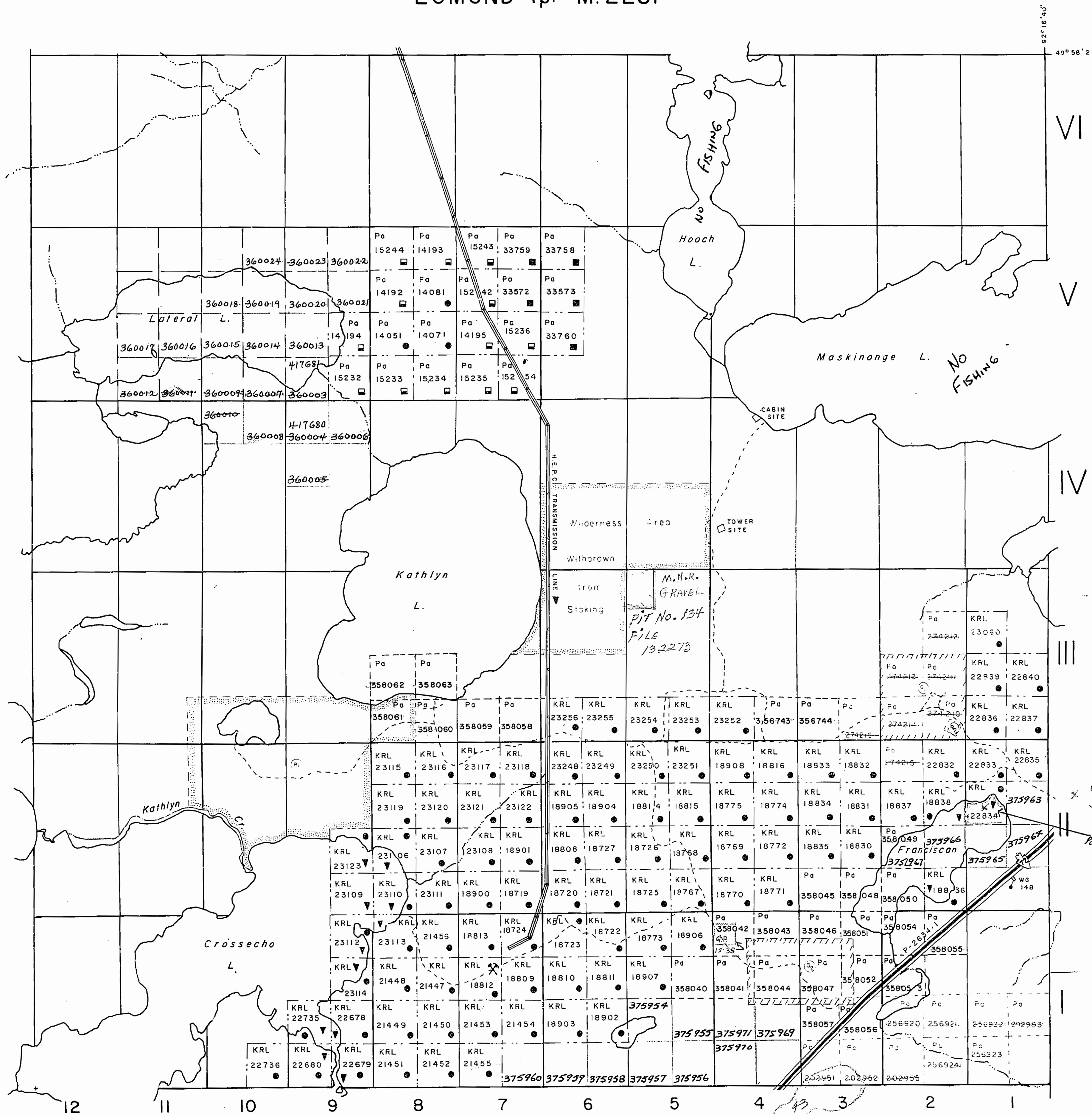
NOTES

400' surface rights reservation along the shores of all lakes and rivers.

- ① Sec 43 S R O Res Mar 6/70 File:163474
- ② Sec 43 S R O Res May 10/71
- ③ M T C Pit 1187
- ④ M T C Pit 1186

LOMOND Tp. M. 2251

WEBB Tp. M. 1874



McAREE Tp. M. 2254

PICKEREL Tp. M. 2258

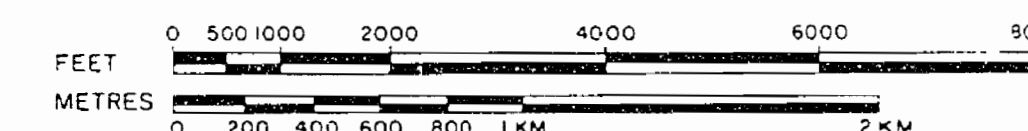
LEGEND

- HIGHWAY AND ROUTE No.
- OTHER ROADS
- TRAILS
- SURVEYED LINES:
  - TOWNSHIPS, BASE LINES, ETC
  - LOTS, MINING CLAIMS, PARCELS, ETC
- UNSURVEYED LINES:
  - LOT LINES
  - PARCEL BOUNDARY
  - MINING CLAIMS, ETC
- RAILWAY AND RIGHT OF WAY
- UTILITY LINES
- NON-PERENNIAL STREAM
- FLOODING OR FLOODING RIGHTS
- SUBDIVISION
- ORIGINAL SHORELINE
- MARSH OR MUSKEG
- MINES

DISPOSITION OF CROWN LANDS

- | TYPE OF DOCUMENT                | SYMBOL |
|---------------------------------|--------|
| PATENT, SURFACE & MINING RIGHTS |        |
| " SURFACE RIGHTS ONLY           |        |
| " MINING RIGHTS ONLY            |        |
| LEASE, SURFACE & MINING RIGHTS  |        |
| " SURFACE RIGHTS ONLY           |        |
| " MINING RIGHTS ONLY            |        |
| LICENCE OF OCCUPATION           |        |
| CROWN LAND SALE                 |        |
| ORDER-IN-COUNCIL                |        |
| RESERVATION                     |        |
| CANCELLED                       |        |
| SAND & GRAVEL                   |        |

SCALE: 1 INCH = 40 CHAINS



ACRES	HECTARES
40	16

TOWNSHIP

**ECHO**

DISTRICT

KENORA

MINING DIVISION

PATRICIA

**G-3368**

ONTARIO

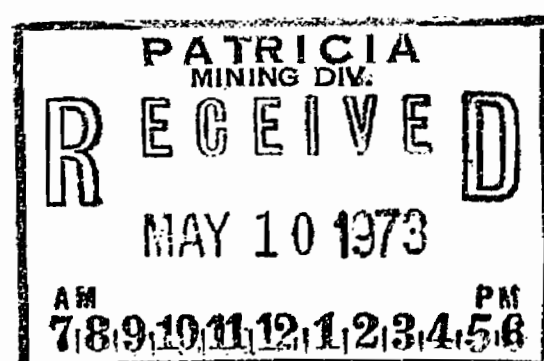
MINISTRY OF NATURAL RESOURCES  
SURVEYS AND MAPPING BRANCH

DATE Jan '73

PLAN No.

WHITNEY BLOCK  
QUEEN'S PARK, TORONTO

**M.2236**



#5

\* OPEN JUNE 1/73  
TAM-EST  
Pa. 375968

THE TOWNSHIP OF

**ECHO**

DISTRICT OF  
KENORA

PATRICIA  
MINING DIVISION

SCALE: 1-INCH=40 CHAINS

LEGEND

PATENTED LAND	(P)
CROWN LAND SALE	C.S.
LEASES	(L)
LOCATED LAND	L.O.
LICENSE OF OCCUPATION	L.O.
MINING RIGHTS ONLY	M.R.O.
SURFACE RIGHTS ONLY	S.R.O.
ROADS	—
IMPROVED ROADS	—
KING'S HIGHWAYS	—
RAILWAYS	—
POWER LINES	—
MARSH OR MUSKEG	—
MINES	X
CANCELLED	C.

NOTES

400' Reserve around all Lakes & Rivers to Dept. of Lands & Forests.

Areas withdrawn from staking under Section 42 of the Mining Act.

File	Date	Disposition
(42) 163474	March 6/70	S.R.O.
(42) 163474	10/5/71	S.R.O.

# 4

**G-3368**

PLAN NO. - **M.2236**

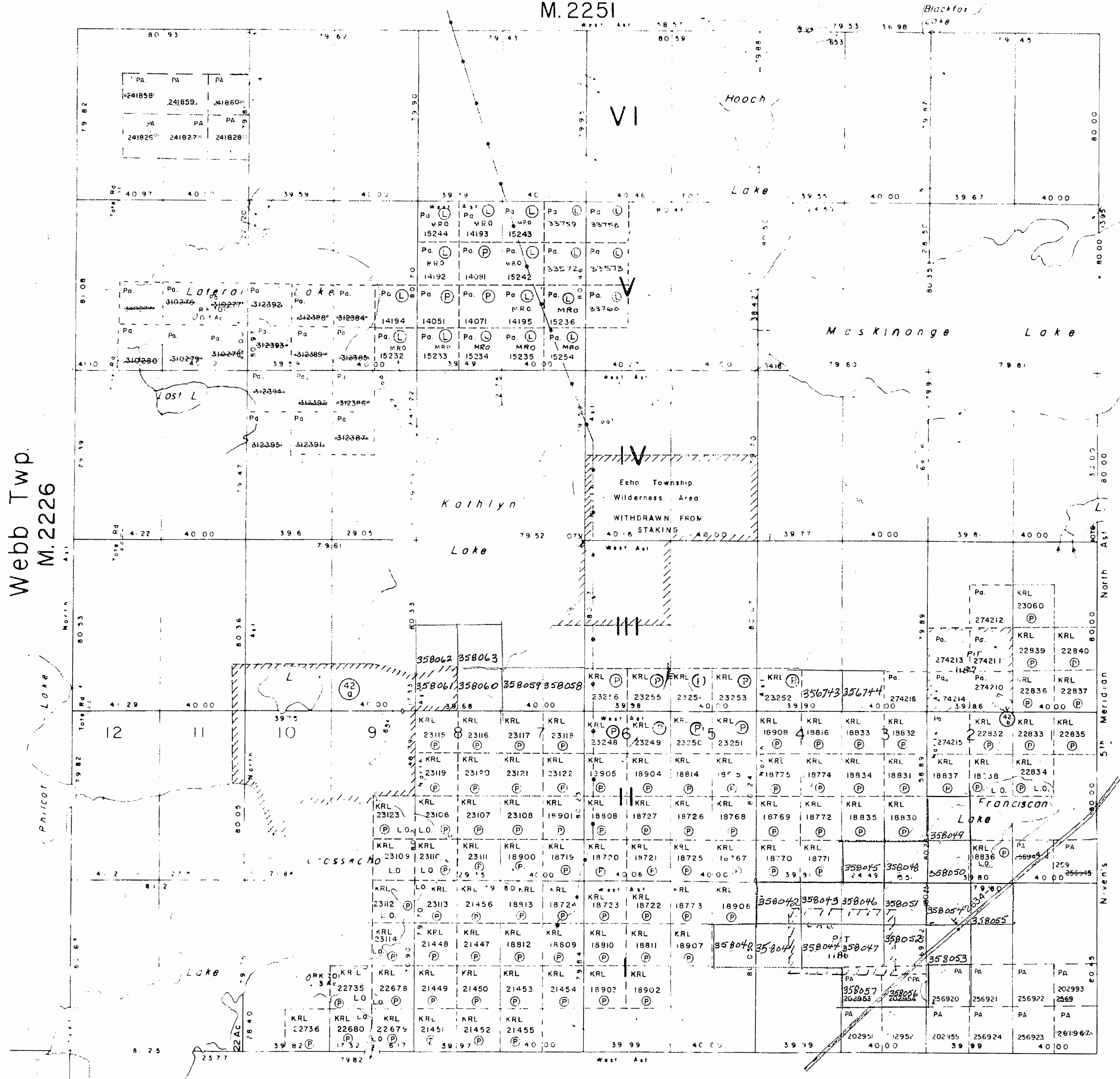
ONTARIO  
DEPARTMENT OF MINES  
AND NORTHERN AFFAIRS

Lomond Twp.  
M.2251

Webb Twp.  
M.2226

Pickereel Twp.  
M.2258

McAree Twp.  
M.2254





8933-5

ECHO Tp.

G-3368

Jan. 2/91  
 Jan 10/90  
 1930C T12 REC  
 94MAY24 REC  
 23 May 1974  
 96 AUG 15 1996  
 96 SEP 16 1996  
 96 OCT 31 1996  
 97 JUN 1 1997

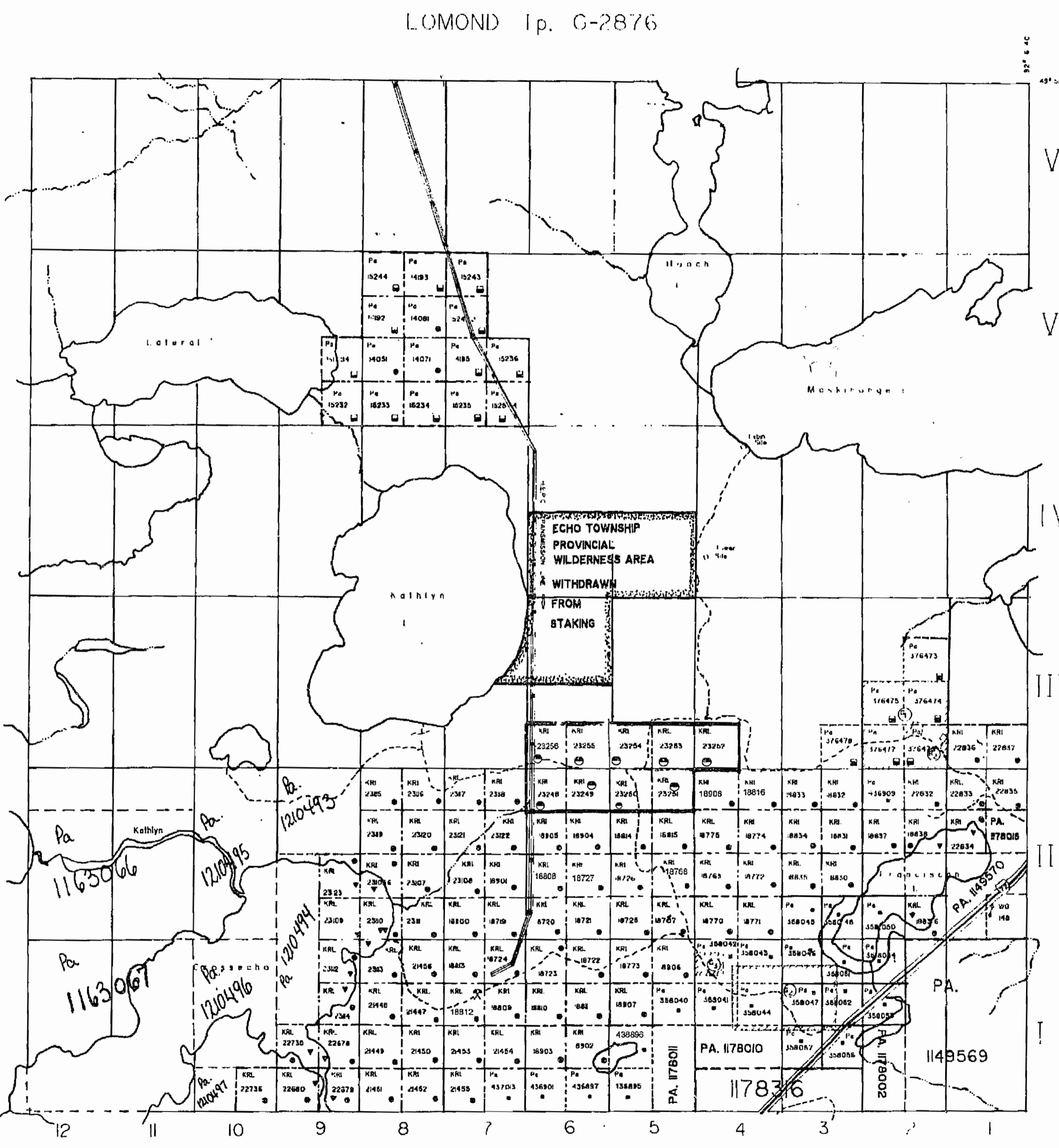
**NOTES**

100 surface rights reservations along the shores of all lakes and rivers

- Sec 43 SRO Res. May 10/71
- MTC PI 1187
- MTC PI 1186 (Cancelled March 13, 1984)
- Gravel File 12512
- Sec 43 SRO Res 16/77 Order No W1 74, File 125106
- MNR Gravel File 134 File 152773

Resurveyed O.P.A.-31/93 MNR dated 93/NOV/01 S.R.O. (1981/04/02)

**FOREST ACTIVITY INFORMATION**  
 THIS TOWNSHIP/AREA FALLS WITHIN THE  
**CROWN FOREST MGT. UNIT**  
 AND MAY BE SUBJECT TO FORESTRY OPERATIONS.  
 THE M.N.R. UNIT FORESTER FOR THIS AREA CAN BE CONTACTED AT:  
 P.O. BOX 509  
 SIOUX LOOKOUT, ONTARIO P0V 8T0  
 (407) 737-1140



WEBB Tp. G-2888

KABIK LAKE & PICKEREL Tp. G-2073

**LEGEND**

HIGHWAY AND ROUTE No. [Symbol]  
 OTHER ROADS [Symbol]  
 TRAILS [Symbol]  
 SURVEYED LINES [Symbol]  
 TOWNSHIP, PARCEL & ETC. [Symbol]  
 LINES, MARKING CLAIMS, PARCELS ETC. [Symbol]  
 DISPOSED LINES [Symbol]  
 [Symbol]  
 PARCEL BOUNDARY [Symbol]  
 MINING CLAIMS ETC. [Symbol]  
 ROADWAY AND RIGHT OF WAY [Symbol]  
 UTILITY LINES [Symbol]  
 [Symbol]  
 [Symbol]  
 SUBDIVISION [Symbol]  
 ORIGINAL SURVEY LINE [Symbol]  
 MARSH OR MUSKEG [Symbol]  
 MINE [Symbol]

---

**DISPOSITION OF CROWN LANDS**

**TYPE OF DOCUMENT** [Symbol] **SYMBOL**

PAIEN, SURFACE & MINING RIGHTS [Symbol]  
 " SURFACE RIGHTS ONLY [Symbol]  
 " MINING RIGHTS ONLY [Symbol]  
 LEASE, SURFACE AND MINING RIGHTS [Symbol]  
 " SURFACE RIGHTS ONLY [Symbol]  
 " MINING RIGHTS ONLY [Symbol]  
 LICENSE OF OCCUPATION [Symbol]  
 CROWN LAND SALE [Symbol]  
 ORDER IN COUNCIL [Symbol]  
 PRESERVATION [Symbol]  
 CANCELLED [Symbol]  
 SAND & GRAVEL [Symbol]

---

**SCALE 1 INCH = 40 CHAINS**

111 FT 0 200 400 600 800 1000

111 FMS 0 200 400 600 800 1000 MET

**ACRES** [Symbol] **HECTARES** [Symbol]

40 16

---

TOWNSHIP  
**ECHO**  
 DISTRICT  
 KENORA  
 MINING DIVISION  
 PATRICIA

---

ONTARIO  
 MINISTRY OF NATURAL RESOURCES  
 SURVEYS AND MAPPING BRANCH

---

DATE: Jan '75 PLAN No.  
 WHITNEY BLOCK  
 QUEEN'S PARK ONTARIO **G-3368**

THE INFORMATION THAT APPEARS ON THIS MAP HAS BEEN COMPILED FROM VARIOUS SOURCES AND ACCURACY AND IS NOT GUARANTEED THOSE WISHING TO STAKE MINING CLAIMS SHOULD CONSULT WITH THE MINING RECORDER, MINISTRY OF NORTHERN DEVELOPMENT AND MINES FOR ADDITIONAL INFORMATION ON THE STATUS OF THE LANDS SHOWN HEREON

G-3368

ECHO Tp.

G-3368