

**NOTES**

400' surface rights reservation along the shores of all lakes and rivers


**AREAS WITHDRAWN FROM STAKING**

S.R. - Surface Rights		M.R. - Mining Rights	
Section	Order No.	Date	Disposition File
① M.N.R. RESERVE		S.R. 77094	
② PUBLIC RESERVE	MARCH, 7, 68	S.R. 163002	

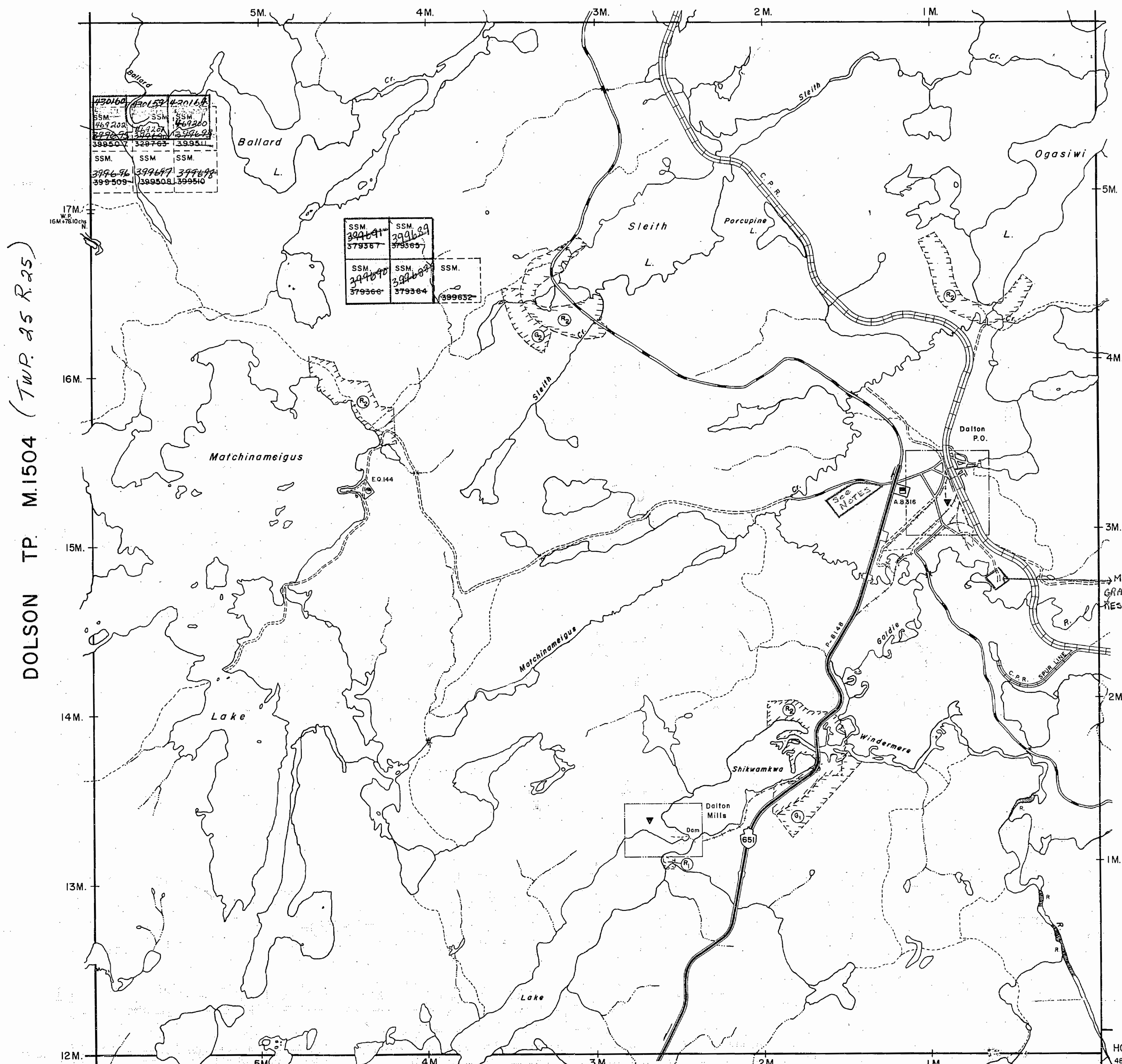
**SAND and GRAVEL**

① M.T.C.	PIT	NO. 1410
② M.T.C.	PIT	NO. 1411

NOTE: SURFACE RIGHTS ONLY ARE WITHDRAWN FROM PROSPECTING, STAKING OUT, SALE OR LEASE, UNDER SECTION 43. ORDER # W.3179-WAWA



**COPENACE TP. M.1580 (TWP. 45)**



DOLSON TP. M.1504 (TWP. 25 R.25)

BADER TP. M.643

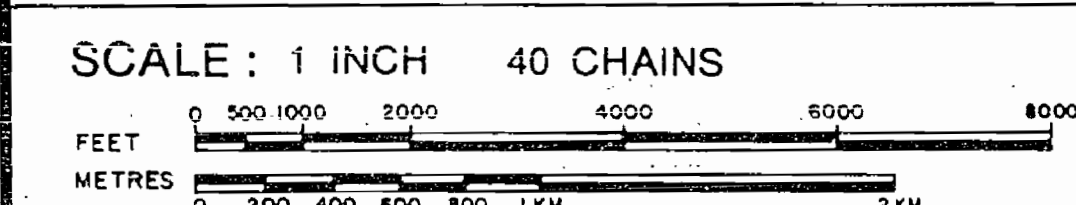
LAFORME TP. M.1491 (TWP. 24 R.24)

**LEGEND**

- HIGHWAY AND ROUTE No.
- OTHER ROADS
- TRAILS
- SURVEYED LINES:
  - TOWNSHIPS, BASE LINES, ETC.
  - LOTS, MINING CLAIMS, PARCELS, ETC.
- UNSURVEYED LINES:
  - LOT LINES
  - PARCEL BOUNDARY
  - MINING CLAIMS ETC.
- RAILWAY AND RIGHT OF WAY
- UTILITY LINES
- NON-PERENNIAL STREAM
- FLOODING OR FLOODING RIGHTS
- SUBDIVISION
- ORIGINAL SHORELINE
- MARSH OR MUSKEG
- MINES

**DISPOSITION OF CROWN LANDS**

TYPE OF DOCUMENT	SYMBOL
PATENT, SURFACE & MINING RIGHTS	
" SURFACE RIGHTS ONLY	
" MINING RIGHTS ONLY	
LEASE, SURFACE & MINING RIGHTS	
" SURFACE RIGHTS ONLY	
" MINING RIGHTS ONLY	
LICENCE OF OCCUPATION	
CROWN LAND SALE	C.S.
ORDER-IN-COUNCIL	OC
RESERVATION	
CANCELLED	
SAND & GRAVEL	



ACRES	HECTARES
40	16

TOWNSHIP  
**ECHUM**  
 (Tp. 43)  
 DISTRICT  
 ALGOMA  
 MINING DIVISION  
 SAULT STE. MARIE

Ministry of Natural Resources  
 Ontario Surveys and Mapping Branch  
 Date October 1974 Plan No. **M.1579**  
 Whitney Block Queen's Park, Toronto

HORNELL TP. M.1279  
 48° 06' 15" Approx.  
 84° 01' 00"

NOTES

400' surface rights reservation along the shores of all lakes and rivers

AREAS WITHDRAWN FROM STAKING

S.R. - Surface Rights M.R. - Mining Rights

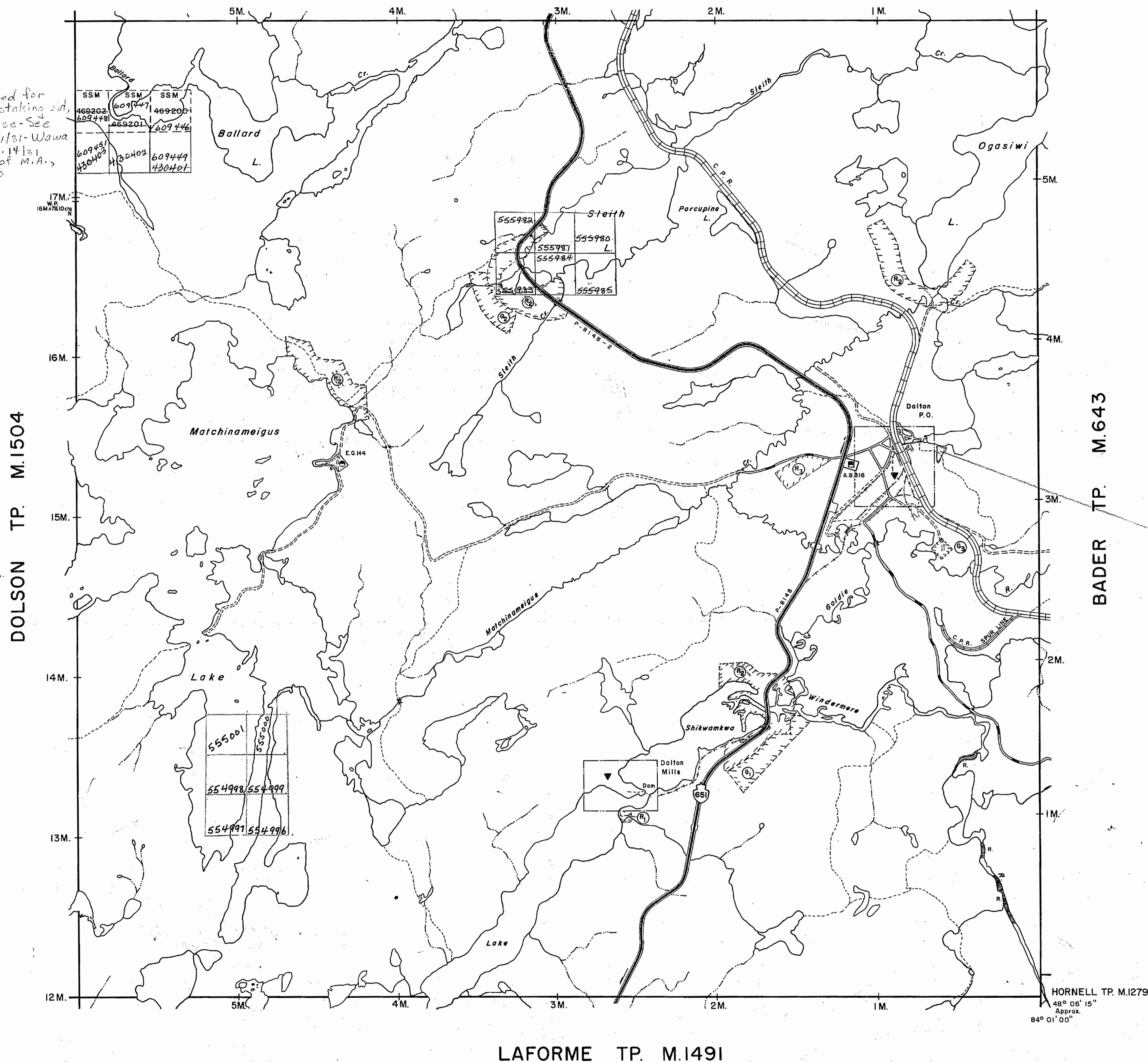
Section	Order No.	Date	Disposition	File
(1) M.N.R. RESERVE			S.R.	77094
(2) PUBLIC RESERVE	MARCH 7, '68		S.R.	163002 - S.R.
(3) 43 (R.S.O. 1970)	W. 3/79	10 Sep. /79	S.R.	163002

*reopened for prospecting, staking out, sale or lease - See order # 11131-Wawa dated Dec. 14/81 Section 36 of M.A., R.S. 1980*

SAND and GRAVEL

(1) M.T.C.	PIT	NO. 1410
(2) M.T.C.	PIT	NO. 1411
(3) M.N.R. GRAVEL	PIT NO. 191	FILE: 163002

COPENACE TP. M.1580



LEGEND

HIGHWAY AND ROUTE No.	
OTHER ROADS	
TRAILS	
SURVEYED LINES:	
TOWNSHIPS, BASE LINES, ETC.	
LOTS, MINING CLAIMS, PARCELS, ETC.	
UNSURVEYED LINES:	
LOT LINES	
PARCEL BOUNDARY	
MINING CLAIMS ETC.	
RAILWAY AND RIGHT OF WAY	
UTILITY LINES	
NON-PERENNIAL STREAM	
FLOODING OR FLOODING RIGHTS	
SUBDIVISION	
ORIGINAL SHORELINE	
MARSH OR MUSKEG	
MINES	

DISPOSITION OF CROWN LANDS

TYPE OF DOCUMENT	SYMBOL
PATENT, SURFACE & MINING RIGHTS	
" SURFACE RIGHTS ONLY	
" MINING RIGHTS ONLY	
LEASE, SURFACE & MINING RIGHTS	
" SURFACE RIGHTS ONLY	
" MINING RIGHTS ONLY	
LICENCE OF OCCUPATION	
CROWN LAND SALE	
ORDER-IN-COUNCIL	
RESERVATION	
CANCELLED	
SAND & GRAVEL	

*Surface Rights Only of area in red is withdrawn from staking out, sale or lease see order # W4131 Wawa July 20/81.*

SCALE: 1 INCH = 40 CHAINS



ACRES HECTARES

40	16
----	----

TOWNSHIP

**ECHUM**

(Tp. 43)

DISTRICT

ALGOMA

MINING DIVISION

SAULT STE. MARIE



Ministry of Natural Resources


Ontario Surveys and Mapping Branch

Date October 1974

Plan No.

Whitney Block  
Queen's Park, Toronto

**M.1579**



LAFORME TP. M.1491

HORNELL TP. M.1279  
48° 06' 15"  
Approx.  
84° 01' 00"

W121M

RECEIVED  
MAR 28 1983  
P.M.  
11:10, 11:12, 11:21, 11:41, 11:51

ECHUM T.B.

W121M

NOTES

400' surface rights reservation along the shores of all lakes and rivers

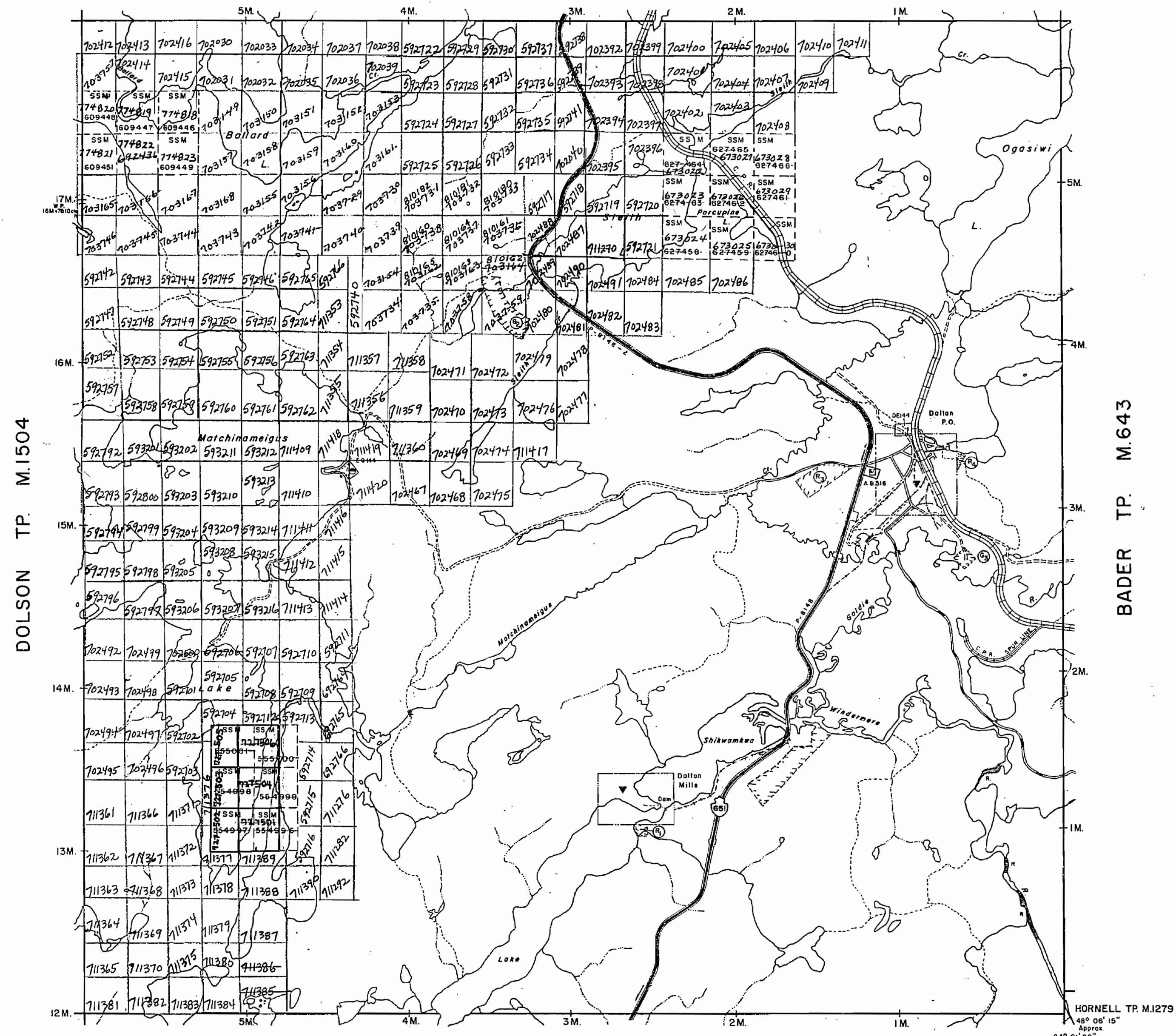
AREAS WITHDRAWN FROM STAKING

S.R. - Surface Rights		M.R. - Mining Rights		
Section	Order No.	Date	Disposition	File
(M)	M.N.R. RESERVE		S.R.	77094
(N)	43(R.S.O.1970)	W.3/79	10 Sep. '79	S.R. 163002
(O)	43(R.S.O.1970)	W.9/81	20/7/81	S.R. 163002

SAND and GRAVEL

(1)	M.T.C.	PIT	NO. 1410
(2)	M.T.C.	PIT	NO. 1411
(3)	M.N.R.	GRAVEL PIT NO. 191	FILE: 163002

COPENACE TP. M.1580



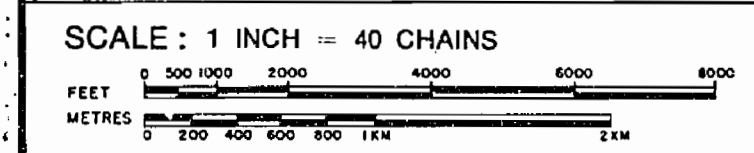
LAFORME TP. M.1491

LEGEND

- HIGHWAY AND ROUTE No.
- OTHER ROADS
- TRAILS
- SURVEYED LINES:
  - TOWNSHIPS, BASE LINES, ETC.
  - LOTS, MINING CLAIMS, PARCELS, ETC.
- UNSURVEYED LINES:
  - LOT LINES
  - PARCEL BOUNDARY
  - MINING CLAIMS ETC.
- RAILWAY AND RIGHT OF WAY
- UTILITY LINES:
  - NON-PERENNIAL STREAM
  - FLOODING OF FLOODING RIGHTS
  - SUBDIVISION
  - ORIGINAL SHORELINE
  - MARSH OR MUSKEG
  - MINES

DISPOSITION OF CROWN LANDS

TYPE OF DOCUMENT	SYMBOL
PATENT, SURFACE & MINING RIGHTS	
" SURFACE RIGHTS ONLY	
" MINING RIGHTS ONLY	
LEASE, SURFACE & MINING RIGHTS	
" SURFACE RIGHTS ONLY	
" MINING RIGHTS ONLY	
LICENCE OF OCCUPATION	
CROWN LAND SALE	C.S.
ORDER-IN-COUNCIL	O.C.
RESERVATION	
CANCELLED	
SAND & GRAVEL	



ACRES	HECTARES
40	16

TOWNSHIP  
**ECHUM**  
(Tp. 43)  
DISTRICT  
ALGOMA  
MINING DIVISION  
SAULT STE. MARIE

Ministry of Natural Resources  
Ontario Surveys and Mapping Branch

Date October 1974 Plan No. M.1579

Whitney Block  
Queen's Park, Toronto

W121M

ECHUM T.B.

W121M

W121M

ECHUM T1

W121M

NOTES

400' surface rights reservation along the shores of all lakes and rivers

AREAS WITHDRAWN FROM STAKING


S.R. - Surface Rights		M.R. - Mining Rights	
Section	Order No.	Date	Disposition File
(N)	M.N.R. RESERVE		S.R. 77094
(N)	431(R.S.O.1970)	W.3/79	10 Sep. /79 S.R. 163002
(N)	431(R.S.O.1970)	W.9/81	20/7/81 S.R. 163002

SAND and GRAVEL

(1)	M.T.C.	PIT	NO. 1410
(2)	M.T.C.	PIT	NO. 1411
(3)	M.N.R.	GRAVEL PIT NO. 191	FILE: 163002
(4)	M.T.C.	PIT	46 40 (EXPIRES APR. 1/99)

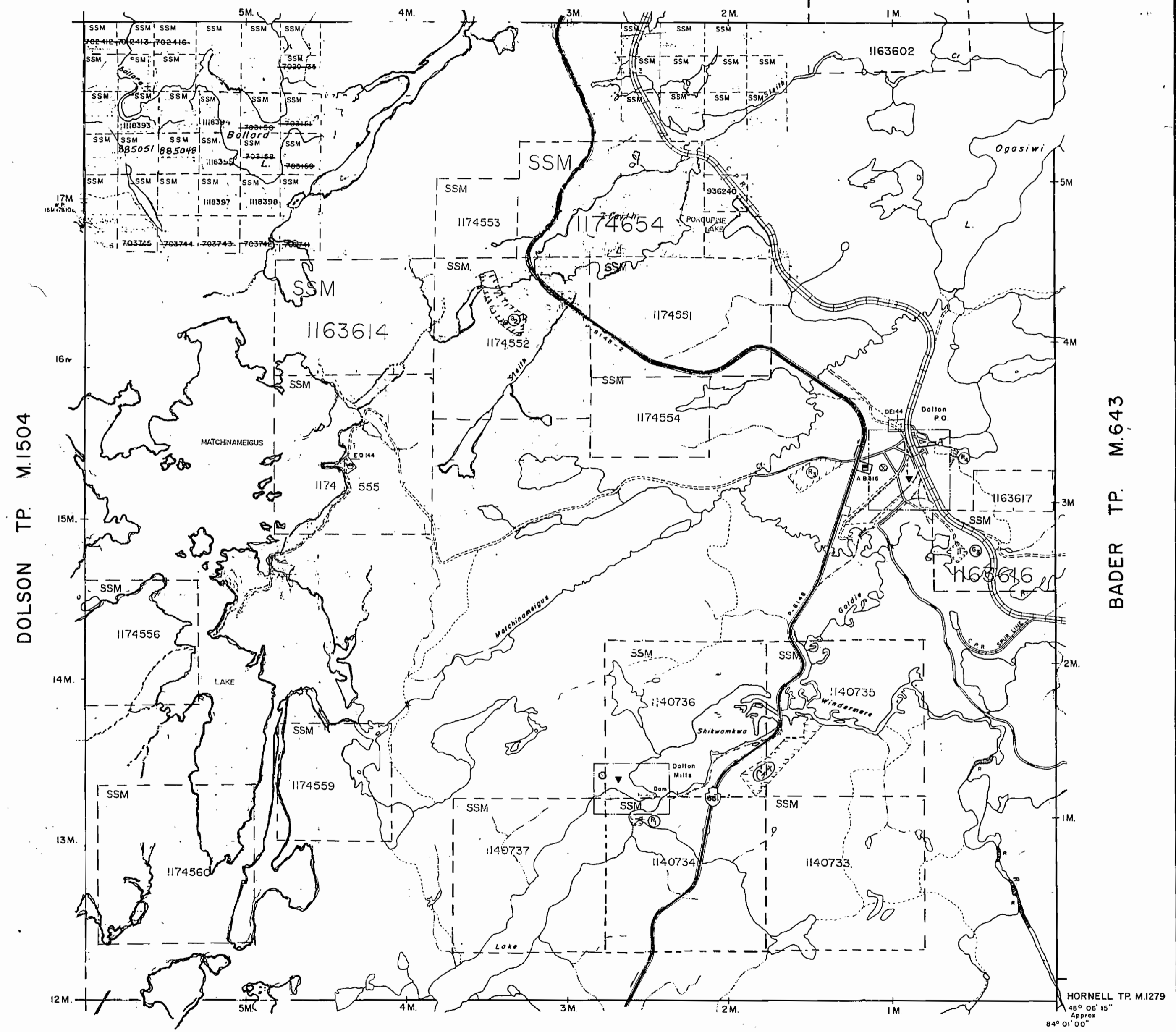
The 1975 Magnetic Bearings Approx. 2" Annual Change Increasing

THE INFORMATION THAT APPEARS ON THIS MAP HAS BEEN COMPILED FROM VARIOUS SOURCES, AND ACCURACY IS NOT GUARANTEED...



Replaced by new map of May 26/95 HP

COPENACE TP. M.1580



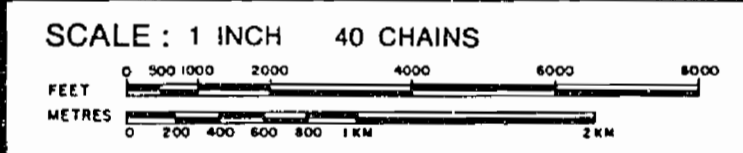
LAFORME TP. M.1491

LEGEND

- Highway and Route No., Other Roads, Trails, Surveyed Lines, Unsurveyed Lines, Railway and Right of Way, Utility Lines, Non-perennial Stream, Flooding or Flooding Rights Subdivision, Original Shoreline, Marsh or Muskeg, Mines

DISPOSITION OF CROWN LANDS

Table with columns: TYPE OF DOCUMENT, SYMBOL. Includes entries for Patent, Surface & Mining Rights, Lease, Licence of Occupation, Crown Land Sale, Order-in-Council, Reservation, Cancelled, Sand & Gravel.



Conversion table for ACRES and HECTARES. 40 acres = 16 hectares.

TOWNSHIP ECHUM (Tp. 43) DISTRICT ALGOMA MINING DIVISION SAULT STE. MARIE

Ministry of Natural Resources Ontario Surveys and Mapping Branch Date October 1974 Plan No. M.1579



NOTES

400' surface rights reservation along the shores of all lakes and rivers

AREAS WITHDRAWN FROM STAKING

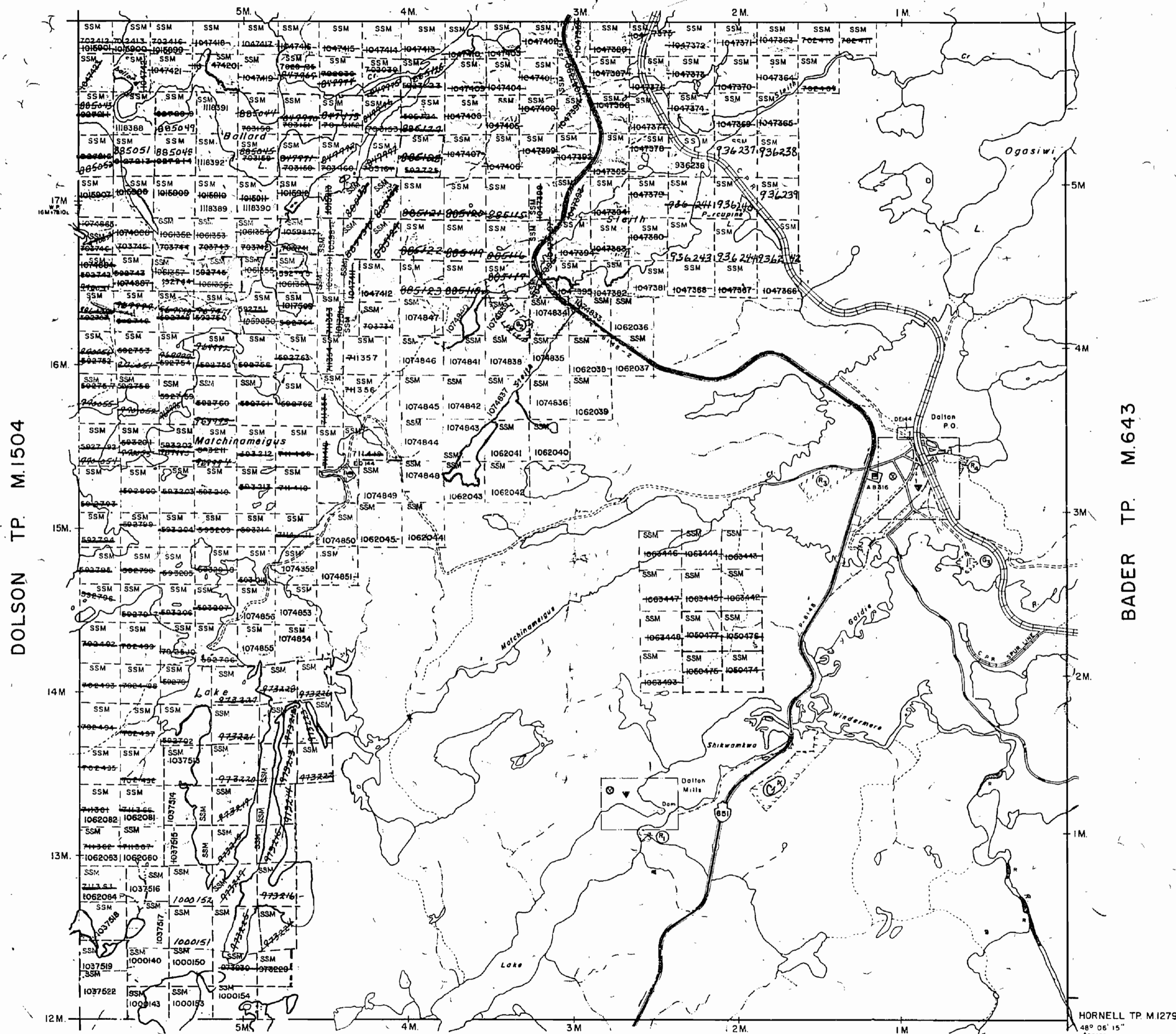
S.R. - Surface Rights		M.R. - Mining Rights	
Section	Order No.	Date	Disposition File
43	M.N.R. RESERVE		S.R. 77094
43	(R.S.O. 1970) W.3/79	10 Sep. /79	S.R. 163002
43	(R.S.O. 1970) W.9/81	20/7/81	S.R. 163002

SAND and GRAVEL

17M	M.T.C.	PIT	NO. 1410
16M	M.T.C.	PIT	NO. 1411
15M	M.N.R.	GRAVEL PIT NO. 191	FILE: 163002
14M	M.T.C.	PIT	46'40' (EXPIRES APR. 1991)

THE INFORMATION THAT APPEARS ON THIS MAP HAS BEEN COMPILED FROM VARIOUS SOURCES, AND ACCURACY IS NOT GUARANTEED. THOSE WISHING TO STAKE MINING CLAIMS SHOULD CONSULT WITH THE MINING RECORDER, MINISTRY OF NORTHERN DEVELOPMENT AND MINES, FOR ADDITIONAL INFORMATION ON THE STATUS OF THE LANDS SHOWN HEREON.

COPENACE TP. M.1580



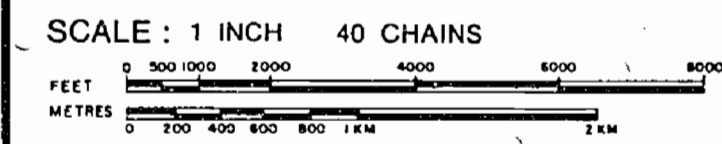
LAFORME TP. M.1491

LEGEND

- HIGHWAY AND ROUTE No.
- OTHER ROADS
- TRAILS
- SURVEYED LINES:
  - TOWNSHIPS, BASE LINES, ETC.
  - LOTS, MINING CLAIMS, PARCELS, ETC.
- UNSURVEYED LINES:
  - LOT LINES
  - PARCEL BOUNDARY
  - MINING CLAIMS ETC.
- RAILWAY AND RIGHT OF WAY
- UTILITY LINES
- NON-PERENNIAL STREAM
- FLOODING OR FLOODING RIGHTS SUBDIVISION
- ORIGINAL SHORELINE
- MARSH OR MUSKIEG
- MINES

DISPOSITION OF CROWN LANDS

TYPE OF DOCUMENT	SYMBOL
PATENT, SURFACE & MINING RIGHTS	
" SURFACE RIGHTS ONLY	
" MINING RIGHTS ONLY	
LEASE, SURFACE & MINING RIGHTS	
" SURFACE RIGHTS ONLY	
" MINING RIGHTS ONLY	
LICENCE OF OCCUPATION	
CROWN LAND SALE	
ORDER-IN-COUNCIL	
RESERVATION	
CANCELLED	
SAND & GRAVEL	



ACRES	HECTARES
40	16

TOWNSHIP  
**ECHUM**  
 (Tp. 43)  
 DISTRICT  
 ALGOMA  
 MINING DIVISION  
 SAULT STE. MARIE

Ministry of Natural Resources  
 Ontario Surveys and Mapping Branch  
 Date October 1974 Plan No. M.1579  
 Whitney Block Queen's Park, Toronto

W1259

ECHUM 1B

W1259

**NOTES**

400' surface rights reservation along the shores of all lakes and rivers.

**AREAS WITHDRAWN FROM STAKING**

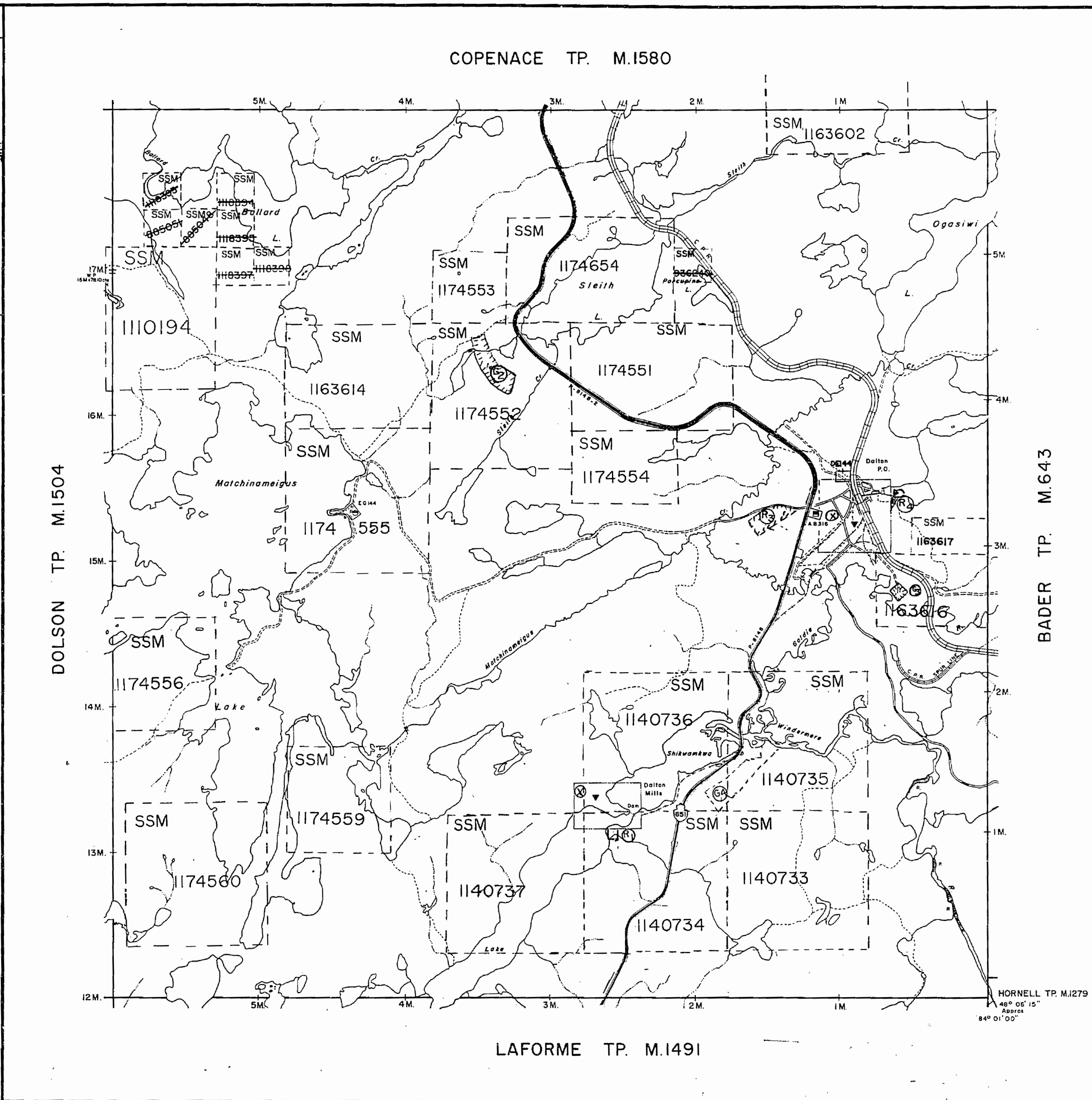
S.R.	M.R.	SECTION	ORDER NO.	DATE	DISPOSITION	FILE
(1)		M.N.R.	RESERVE		S.R.	77094
(2)		43(R.S.O.1970)	W.3/79	10 SEP. 179	S.R.	163002
(3)		43(R.S.O.1970)	W.9/81	20/7/81	S.R.	163002

**SAND AND GRAVEL**

(2)	M.T.C.	PIT	NO. 1411
(3)	M.N.R.	GRAVEL PIT NO. 191	FILE: 163002
(4)	M.T.C.	PIT	46 40 (EXPIRES APRIL 1/99)

THE 1975 MAGNETIC BEARING APPROX. 5° W  
ANNUAL CHANGE INCREASING 2'

THE INFORMATION THAT APPEARS ON THIS MAP HAS BEEN COMPILED FROM VARIOUS SOURCES, AND ACCURACY IS NOT GUARANTEED. THOSE WISHING TO STAKE MINING CLAIMS SHOULD CONSULT WITH THE MINING RECORDER, MINISTRY OF NORTHERN DEVELOPMENT AND MINES, FOR ADDITIONAL INFORMATION ON THE STATUS OF THE LANDS SHOWN HEREON.



**LEGEND**

HIGHWAY AND ROUTE No	
OTHER ROADS	
TRAILS	
SURVEYED LINES	
TOWNSHIPS, BASE LINES, ETC	
LOTS, MINING CLAIMS, PARCELS, ETC	
UNSURVEYED LINES	
LOT LINES	
PARCEL BOUNDARY	
MINING CLAIMS ETC.	
RAILWAY AND RIGHT OF WAY	
UTILITY LINES	
NON-PERENNIAL STREAM	
FLOODING OR FLOODING RIGHTS	
SUBDIVISION	
ORIGINAL SHORELINE	
MARSH OR MUSKEG	
MINES	

**DISPOSITION OF CROWN LANDS**

TYPE OF DOCUMENT	SYMBOL
PATENT, SURFACE & MINING RIGHTS	
" SURFACE RIGHTS ONLY	
" MINING RIGHTS ONLY	
LEASE, SURFACE & MINING RIGHTS	
" SURFACE RIGHTS ONLY	
" MINING RIGHTS ONLY	
LICENCE OF OCCUPATION	
CROWN LAND SALE	C.S.
ORDER-IN-COUNCIL	OC
RESERVATION	
CANCELLED	
SAND & GRAVEL	

SCALE: 1 INCH = 40 CHAINS

FEET	0 500 1000 2000 4000 8000 16000
METRES	0 200 400 600 800 1000 2000

ACRES	HECTARES
40	16

TOWNSHIP  
**ECHUM**  
(Tp. 43)  
DISTRICT  
ALGOMA  
MINING DIVISION  
SAULT STE. MARIE

Ministry of Natural Resources  
Ontario Surveys and Mapping Branch  
Date October 1974 Plan No.  
Whitney Block Queen's Park, Toronto **M.1579**

NOTES

400' surface rights reservation along the shores of all lakes and rivers.

AREAS WITHDRAWN FROM STAKING

S.R.	SECTION	ORDER NO.	DATE	DISPOSITION	FILE
(1) M.N.R.	RESERVE			S.R.	77094
(2) 43(R.S.O.1970)	W.3/79	10 SEP.179	S.R.	163002	
(3) 43(R.S.O.1970)	W.9/81	20/7/81	S.R.	163002	

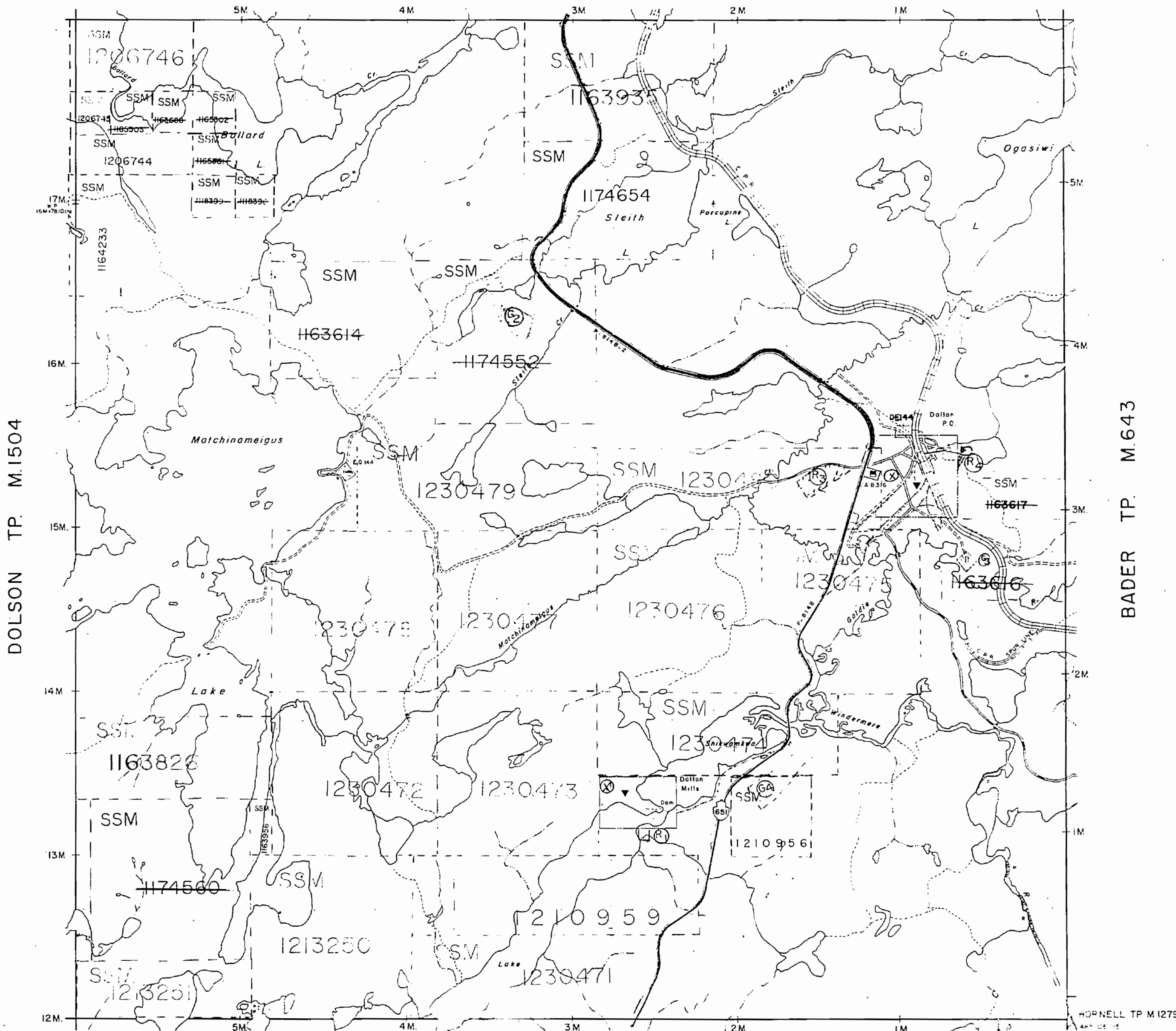
SAND AND GRAVEL

- (2) M.T.C. PIT NO. 1411
- (3) M.N.R. GRAVEL PIT NO. 191 FILE: 163002
- (4) M.T.C. PIT 4G 40 (EXPIRES APRIL 1/99)

THE 1975 MAGNETIC BEARING APPROX. 5° W  
ANNUAL CHANGE INCREASING 2'

THE INFORMATION THAT APPEARS ON THIS MAP HAS BEEN COMPILED FROM VARIOUS SOURCES AND ACCURACY IS NOT GUARANTEED THOSE WISHING TO STAKE MINING CLAIMS SHOULD CONSULT WITH THE MINING RECORDER, MINISTRY OF NORTHERN DEVELOPMENT AND MINES, FOR ADDITIONAL INFORMATION ON THE STATUS OF THE LANDS SHOWN HEREON

COPENACE TP. M.1580



LAFORME TP. M.1491

LEGEND

- HIGHWAY AND ROUTE No.
- OTHER ROADS
- TRAILS
- SURVEYED LINES
- TOWNSHIPS, BASE LINES, ETC.
- LOTS, MINING CLAIMS, PARCELS, ETC.
- UNSURVEYED LINES
- LOT LINES
- PARCEL BOUNDARY
- MINING CLAIMS ETC.
- RAILWAY AND RIGHT OF WAY
- UTILITY LINES
- NON-PERENNIAL STREAM
- FLOODING OR FLOODING RIGHTS
- SUBDIVISION
- ORIGINAL SHORELINE
- MARSH OR MUSKEG
- MINES

DISPOSITION OF CROWN LANDS

TYPE OF DOCUMENT	SYMBOL
PATENT, SURFACE & MINING RIGHTS	
" SURFACE RIGHTS ONLY	
" MINING RIGHTS ONLY	
LEASE, SURFACE & MINING RIGHTS	
" SURFACE RIGHTS ONLY	
" MINING RIGHTS ONLY	
LICENCE OF OCCUPATION	
CROWN LAND SALE	C.S.
ORDER-IN-COUNCIL	O.C.
RESERVATION	
CANCELLED	
SAND & GRAVEL	

SCALE: 1 INCH = 40 CHAINS

FEET 0 500 1000 2000 4000 6000 8000

METRES 0 200 400 600 800 1000 2000

ACRES	HECTARES
40	16

TOWNSHIP  
**ECHUM**  
(Tp. 43)

DISTRICT  
ALGOMA

MINING DIVISION  
SAULT STE. MARIE

Ministry of Natural Resources  
Ontario Surveys and Mapping Branch

Date October 1974 Plan No. M.1579  
Whitney Block, Queen's Park, Toronto



**NOTES**

400' surface rights reservation along the shores of all lakes and rivers

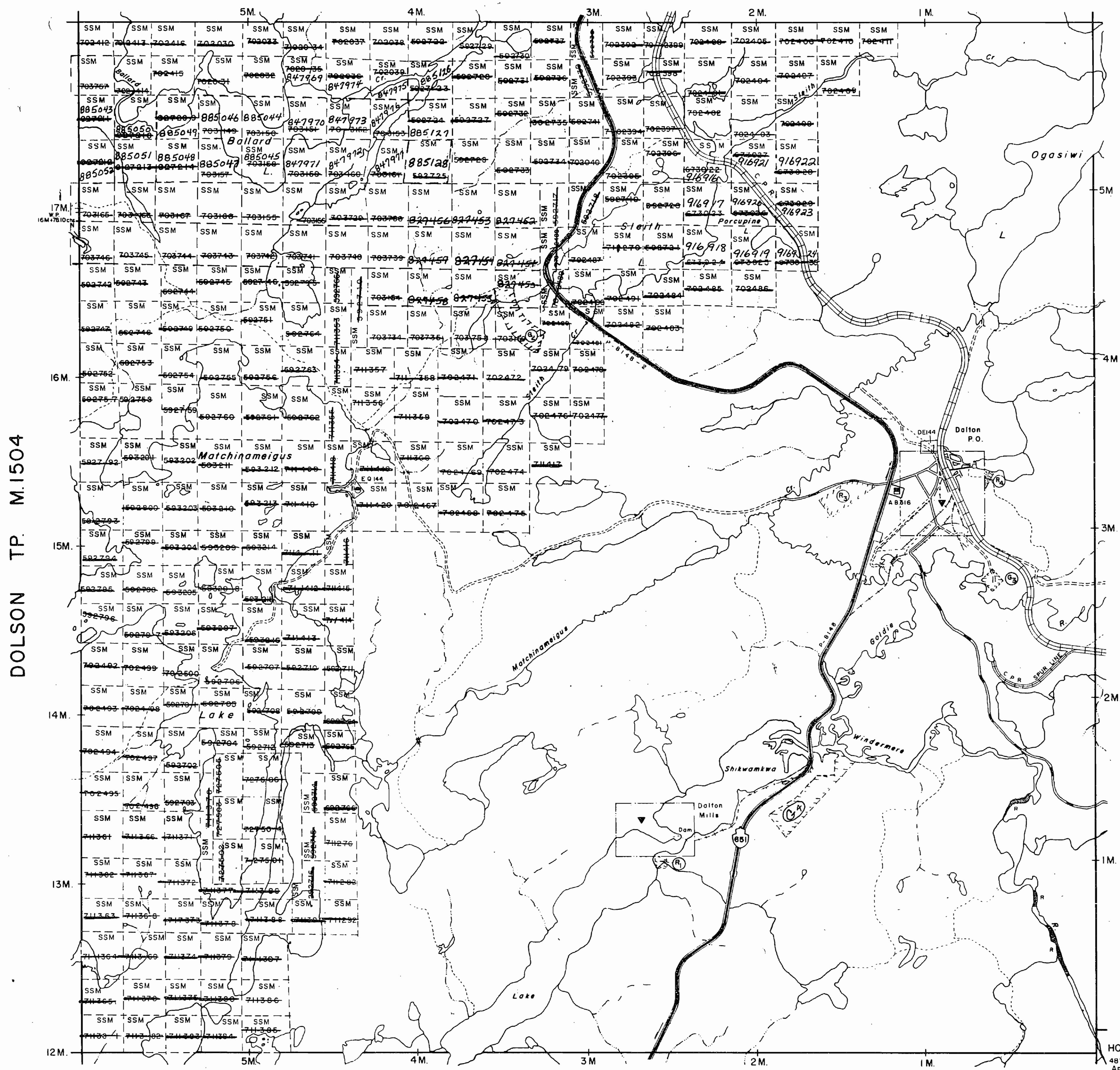
**AREAS WITHDRAWN FROM STAKING**

S.R. - Surface Rights		M.R. - Mining Rights	
Section	Order No.	Date	Disposition File
(R) M.N.R. RESERVE			S.R. 77094
(R3) 43(R.S.O.1970)	W.3/79	10 Sep. /79	S.R. 163002
(R4) 43(R.S.O.1970)	W.9/81	20/7/81	S.R. 163002

**SAND and GRAVEL**

(G) M.T.C.	PIT	NO. 1410
(G2) M.T.C.	PIT	NO. 1411
(G3) M.N.R. GRAVEL	PIT NO. 191	FILE: 163002
(G4) M.T.C.	PIT 40-40	(EXPIRES APR. 1/99)

**COPENACE TP. M.1580**

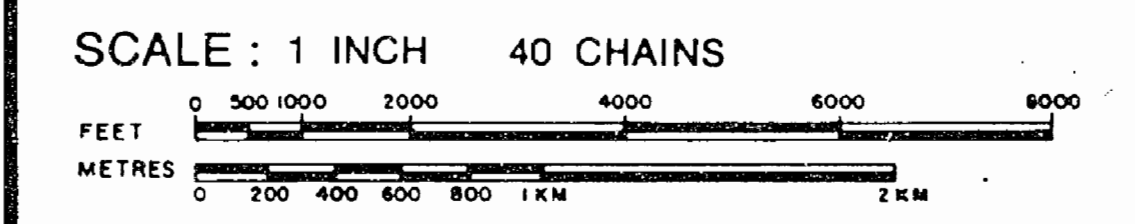


**LEGEND**

- HIGHWAY AND ROUTE No.
- OTHER ROADS
- TRAILS
- SURVEYED LINES:
  - TOWNSHIPS, BASE LINES, ETC.
  - LOTS, MINING CLAIMS, PARCELS, ETC.
- UNSURVEYED LINES:
  - LOT LINES
  - PARCEL BOUNDARY
  - MINING CLAIMS ETC.
- RAILWAY AND RIGHT OF WAY
- UTILITY LINES
- NON-PERENNIAL STREAM
- FLOODING OR FLOODING RIGHTS
- SUBDIVISION
- ORIGINAL SHORELINE
- MARSH OR MUSKEG
- MINES

**DISPOSITION OF CROWN LANDS**

TYPE OF DOCUMENT	SYMBOL
PATENT, SURFACE & MINING RIGHTS	
" SURFACE RIGHTS ONLY	
" MINING RIGHTS ONLY	
LEASE, SURFACE & MINING RIGHTS	
" SURFACE RIGHTS ONLY	
" MINING RIGHTS ONLY	
LICENCE OF OCCUPATION	
CROWN LAND SALE	
ORDER-IN-COUNCIL	
RESERVATION	
CANCELLED	
SAND & GRAVEL	



TOWNSHIP  
**ECHUM**  
(Tp. 43)  
DISTRICT  
ALGOMA  
MINING DIVISION  
SAULT STE. MARIE

Ministry of Natural Resources  
Ontario Surveys and Mapping Branch

Date October, 1974 Plan No. **M.1579**  
Whitney Block Queen's Park, Toronto

DATE OF ISSUE  
DATE OF ISSUE  
JUL - 3 1986  
SAULT STE MARIE  
MINING RECORDS OFFICE  
MINING RECORDS OFFICE

**LAFORME TP. M.1491**

HORNELL TP. M.1279  
48° 06' 15" Approx  
84° 01' 00"

NOTES

400' surface rights reservation along the shores of all lakes and rivers

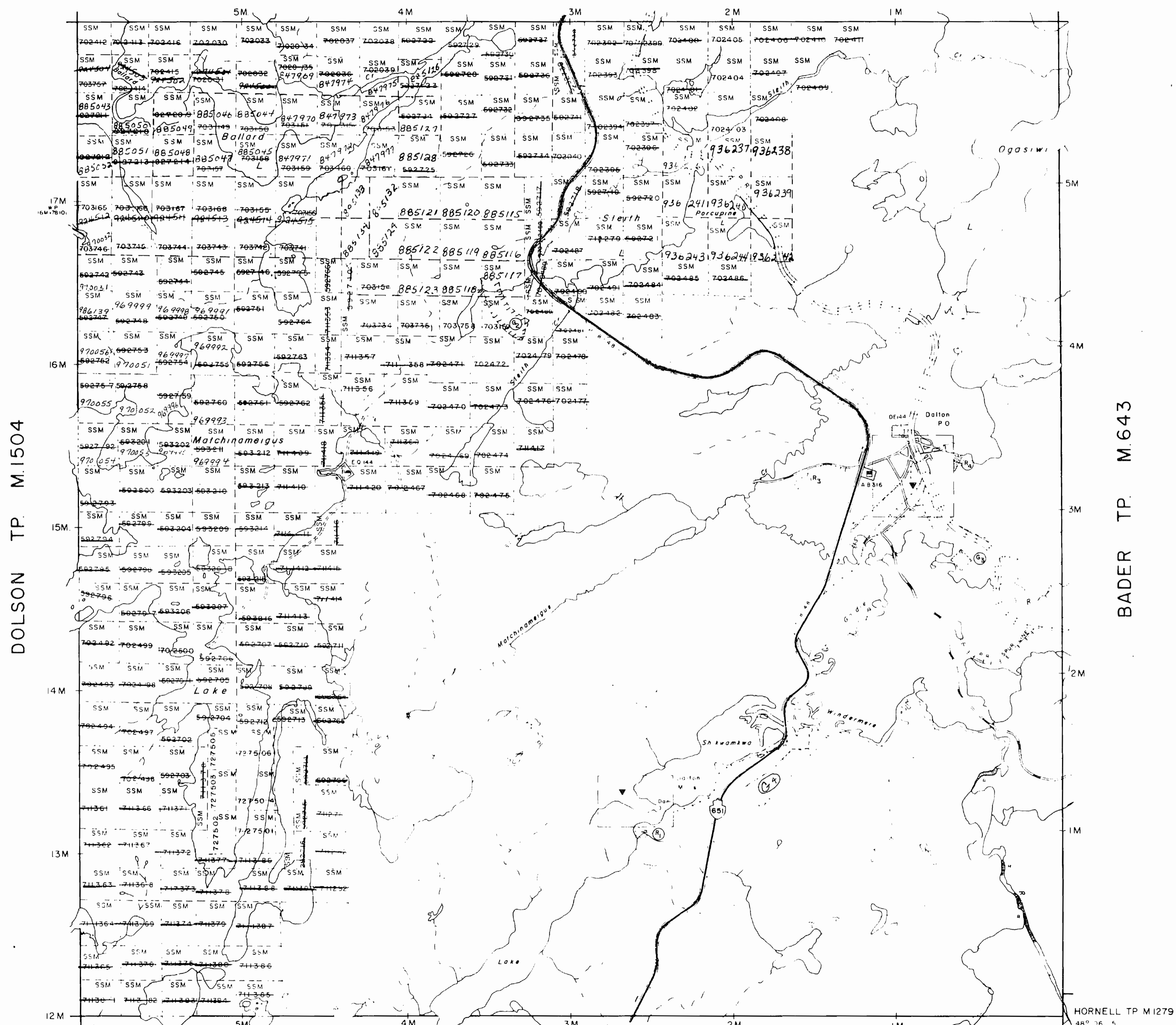
AREAS WITHDRAWN FROM STAKING

S.R. - Surface Rights		M.R. - Mining Rights		
Section	Order No.	Date	Disposition	File
(R1) M.N.R. RESERVE			S.R.	77094
(R3) 431(R.S.O. 1970)	W.3/79	10 Sep /79	S.R.	163002
(R4) 431(R.S.O. 1970)	W.9/81	20/7/81	S.R.	163002

SAND and GRAVEL

(1) M.T.C.	PIT	NO 1410
(2) M.T.C.	PIT	NO 1411
(3) M.N.R.	GRAVEL PIT NO. 191	FILE: 163002
(4) M.T.C.	PIT	4G-40 (EXPIRES APR 1999)

COPENACE TP. M.1580



DOLSON TP. M.1504

BADER TP. M.643


LAFORME TP. M.1491

LEGEND

- HIGHWAY AND ROUTE No.
- OTHER ROADS
- TRAILS
- SURVEYED LINES
  - TOWNSHIPS, BASE LINES, ETC.
  - LOTS, MINING CLAIMS, PARCELS, ETC.
- UNSURVEYED LINES
  - LOT LINES
  - PARCEL BOUNDARY
  - MINING CLAIMS ETC.
- RAILWAY AND RIGHT OF WAY
- UTILITY LINES
- NON-PERENNIAL STREAM
- FLOODING OR FLOODING RIGHTS
- SUBDIVISION
- ORIGINAL SHORELINE
- MARSH OR MUSKEG
- MINES

DISPOSITION OF CROWN LANDS

- | TYPE OF DOCUMENT                | SYMBOL |
|---------------------------------|--------|
| PATENT, SURFACE & MINING RIGHTS |        |
| SURFACE RIGHTS ONLY             |        |
| MINING RIGHTS ONLY              |        |
| LEASE, SURFACE & MINING RIGHTS  |        |
| SURFACE RIGHTS ONLY             |        |
| MINING RIGHTS ONLY              |        |
| LICENCE OF OCCUPATION           |        |
| CROWN LAND SALE                 | CS     |
| ORDER-IN-COUNCIL                | OC     |
| RESERVATION                     |        |
| CANCELLED                       |        |
| SAND & GRAVEL                   |        |



ACRES	HECTARES
40	16

TOWNSHIP  
**ECHUM**  
 (Tp. 43)  
 DISTRICT  
 ALGOMA  
 MINING DIVISION  
 SAULT STE. MARIE

Ministry of Natural Resources  
 Ontario - Surveys and Mapping Branch  
 Date: October 974 Plan No.  
 Whitney Block Queen's Park, Toronto  
**M.1579**

RECEIVED  
 SEP 25 1987  
 A.M. 7:18 P.M. 1:45

W12129

ECHUM T6

W12129

NOTES

400' surface rights reservation along the shores of all lakes and rivers

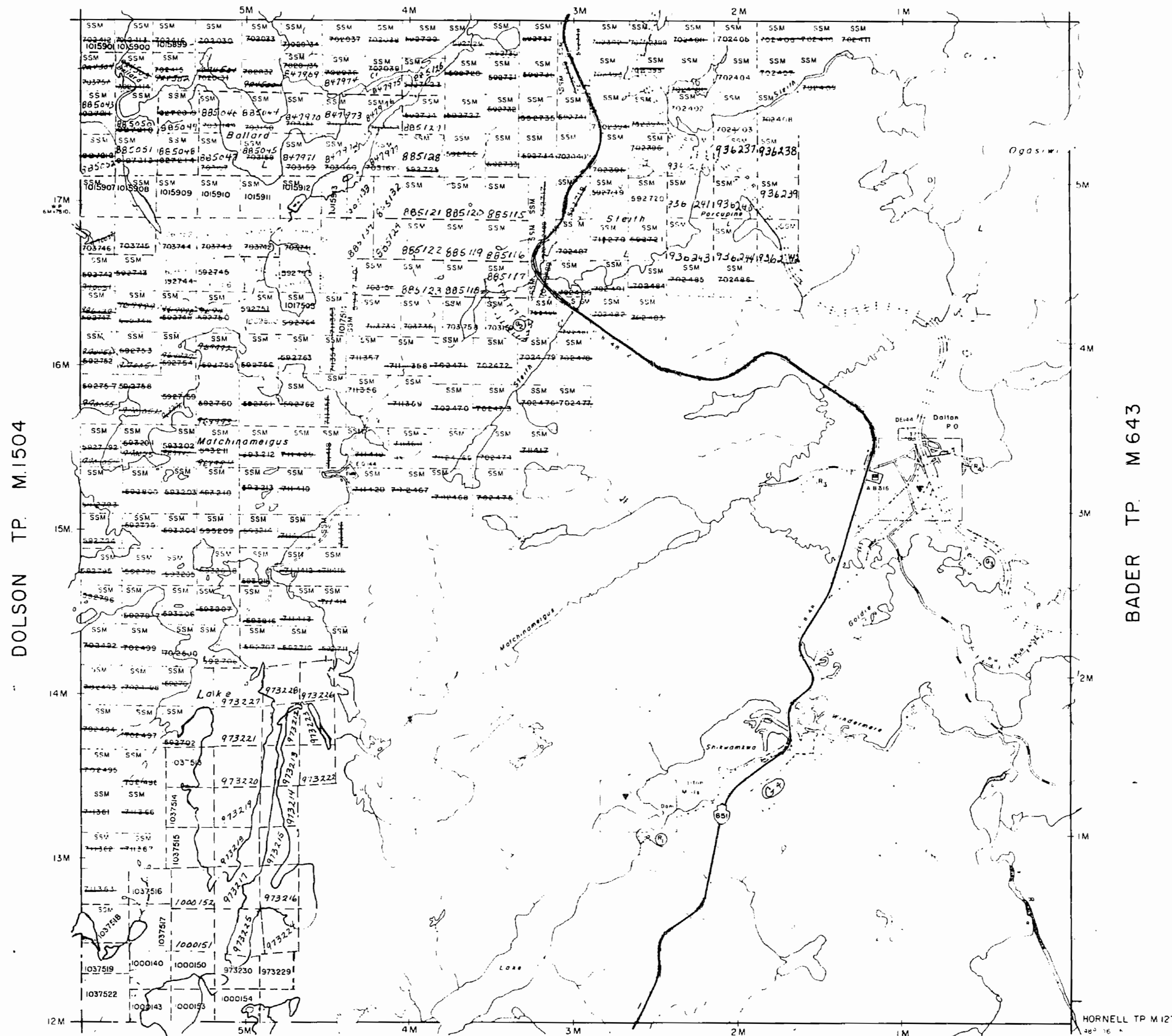
AREAS WITHDRAWN FROM STAKING

S.R. - Surface Rights		M.R. - Mining Rights	
Section	Order No	Date	Disposition
(M) M.N.R. RESERVE			S.R. 77094
(M) 431R50 19701	W.3/79	10 Sep 79	S.R. 163002
(M) 431R50 19701	W.9/81	20/7/81	S.R. 163002

SAND and GRAVEL

- (B) M.T.C. PIT NO. 1410
- (C) M.T.C. PIT NO. 1411
- (D) M.N.R. GRAVEL PIT NO. 191 FILE. 163002
- (E) M.T.C. PIT 4G-40 (EXPIRES APR 1/99)

COPENACE TP. M 1580



DOLSON TP. M.1504

BADER TP. M 643

LAFORME TP. M.1491

LEGEND

- HIGHWAY AND ROUTE No.
- OTHER ROADS
- TRAILS
- SURVEYED LINES
- TOWNSHIPS, BASE LINES, ETC.
- LOTS, MINING CLAIMS, PARCELS, ETC.
- UNSURVEYED LINES
- LOT LINES
- PARCEL BOUNDARY
- MINING CLAIMS ETC.
- RAILWAY AND RIGHT OF WAY
- UTILITY LINES
- NON-PERENNIAL STREAM
- FLOODING OR FLOODING RIGHTS
- SUBDIVISION
- ORIGINAL SHORELINE
- MARSH OR MUSKEG
- MINES

DISPOSITION OF CROWN LANDS

TYPE OF DOCUMENT	SYMBOL
PATENT, SURFACE & MINING RIGHTS	
.. SURFACE RIGHTS ONLY	
.. MINING RIGHTS ONLY	
LEASE, SURFACE & MINING RIGHTS	
.. SURFACE RIGHTS ONLY	
.. MINING RIGHTS ONLY	
LICENCE OF OCCUPATION	
CROWN LAND SALE	CS
ORDER-IN-COUNCIL	OC
RESERVATION	
CANCELLED	
SAND & GRAVEL	

SCALE : 1 INCH = 40 CHAINS

ACRES	HECTARES
40	16

TOWNSHIP  
**ECHUM**  
 (Tp. 43)  
 DISTRICT  
 ALGOMA  
 MINING DIVISION  
 SAULT STE. MARIE

Ministry of Natural Resources  
 Ontario Surveys and Mapping Branch  
 Date October 1984 Plan No. M.1579  
 Whitney Block, Queen's Park, Toronto

W12129

ECHUM T6

W12129

**NOTES**

400' surface rights reservation along the shores of all lakes and rivers.

**AREAS WITHDRAWN FROM STAKING**

S.R.	M.N.R.	SECTION	ORDER NO.	DATE	DISPOSITION	FILE
(R1)	RESERVE				S.R.	77094
(R3)	43(R.S.O.1970)	W.3/79		10 SEP. 179	S.R.	163002
(R4)	43(R.S.O.1970)	W.9/81		20/7/81	S.R.	163002

**SAND AND GRAVEL**

- (G2) M.T.C. PIT NO. 1411
- (G3) M.N.R. GRAVEL PIT NO. 191 FILE: 163002
- (G4) M.T.C. PIT 46 40 (EXPIRES APRIL 1/99)

**DATE OF ISSUE**

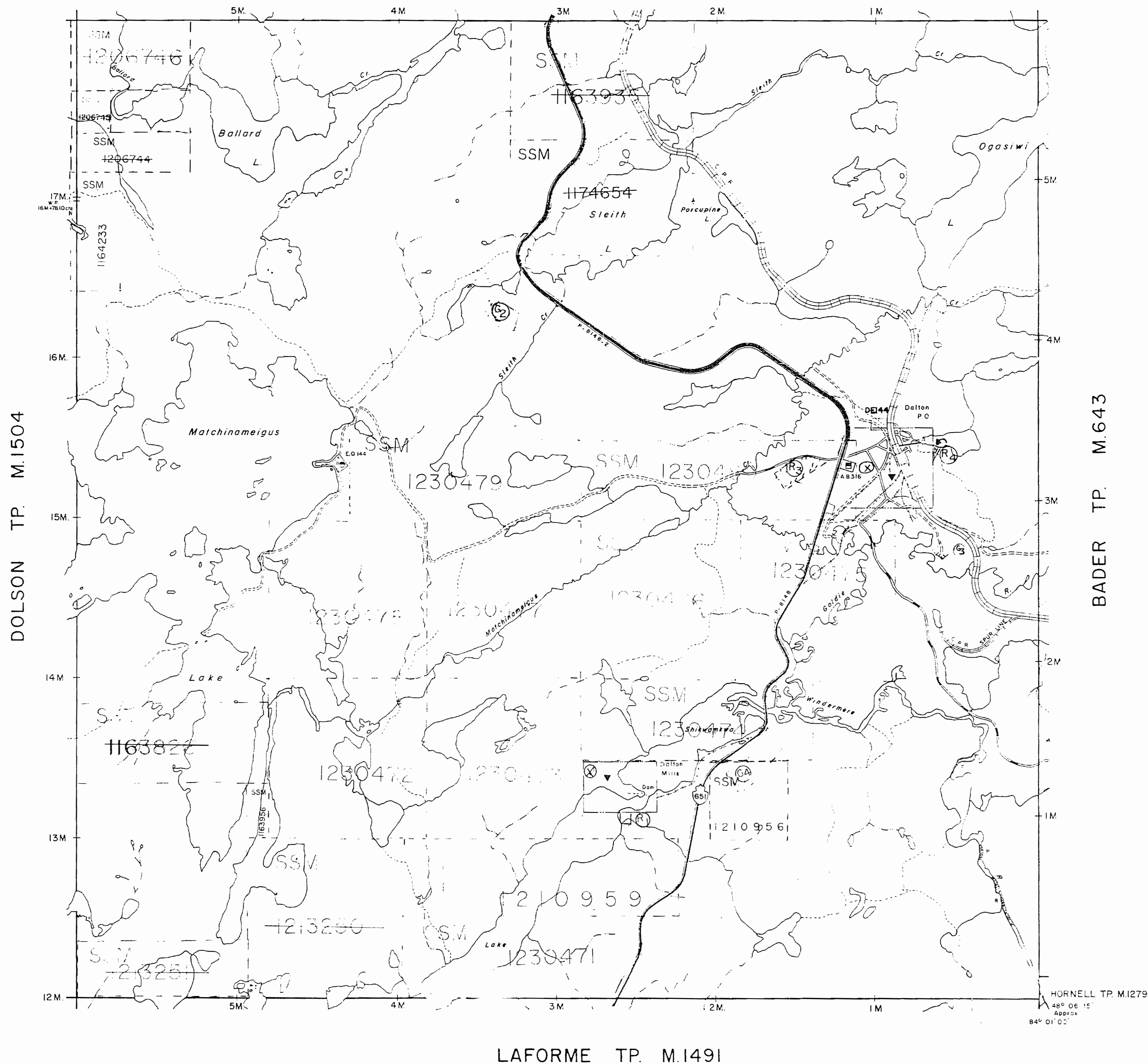
MAR 20 1998

PROVINCIAL RECORDING OFFICE - SUDBURY

THE 1915 MAGNETIC BEARING APPROX. 5° W  
ANNUAL CHANGE INCREASING 2'

THE INFORMATION THAT APPEARS ON THIS MAP HAS BEEN COMPILED FROM VARIOUS SOURCES AND ACCURACY IS NOT GUARANTEED. THOSE WISHING TO STAKE MINING CLAIMS SHOULD CONSULT WITH THE MINING RECORDER, MINISTRY OF NORTHERN DEVELOPMENT AND MINES, FOR ADDITIONAL INFORMATION ON THE STATUS OF THE LANDS SHOWN HEREON.

**COPENACE TP. M.1580**



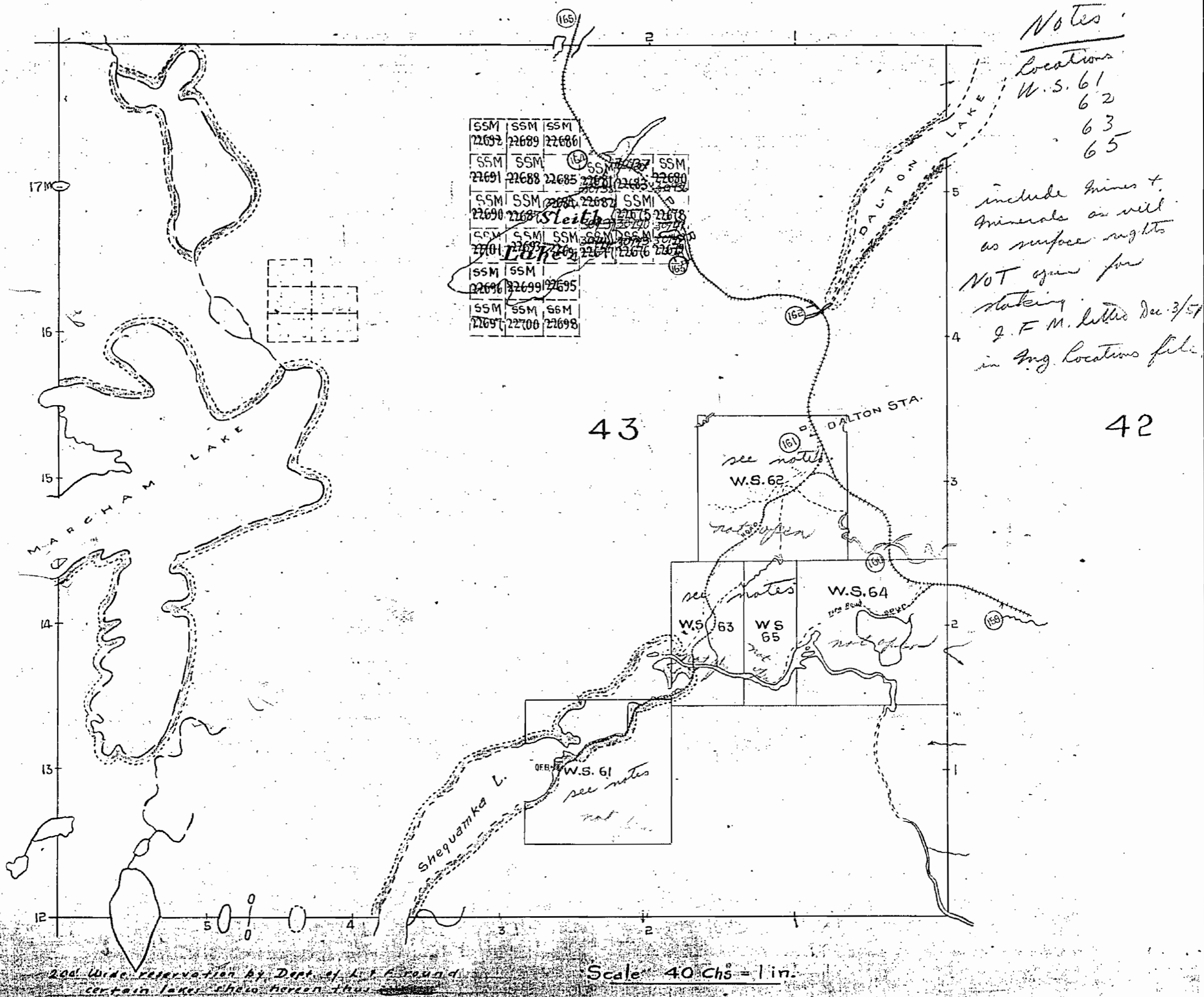
1579

1MB 79

22W 258

Trip 43  
 ECHUM  
 m. 1579

OFFICE MAP



NOTES

400' surface rights reservation along the shores of all lakes and rivers

AREAS WITHDRAWN FROM STAKING

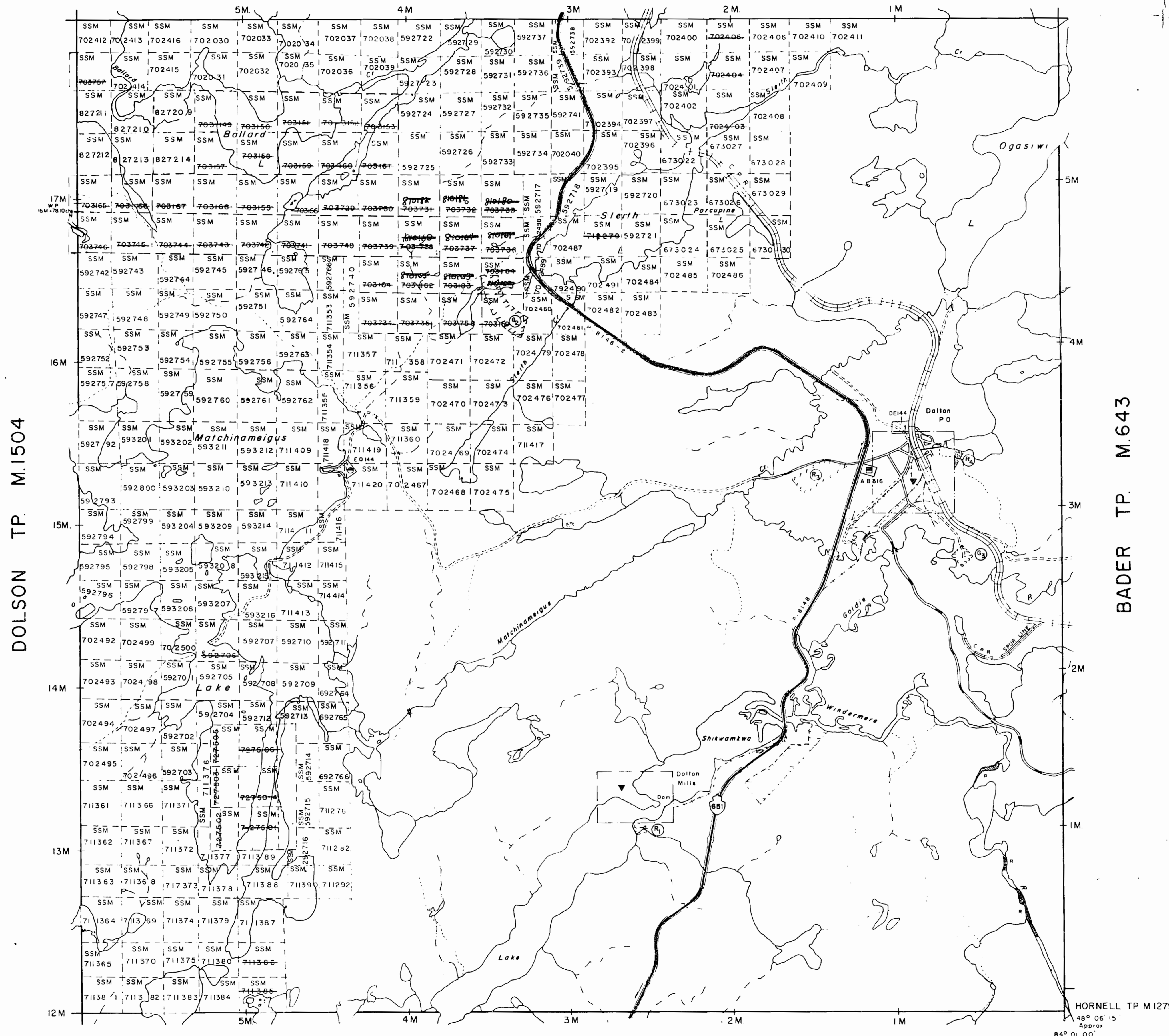
S.R. - Surface Rights		M.R. - Mining Rights		
Section	Order No.	Date	Disposition	File
(R) M.N.R. RESERVE			S.R.	77094
(R) 43 (R.S.O. 1970)	W.3/79	10 Sep. /79	S.R.	163002
(R) 43 (R.S.O. 1970)	W.9/81	20/7/81	S.R.	163002

SAND and GRAVEL

(B) M.T.C.	PIT	NO. 1410
(C) M.T.C.	PIT	NO 1411
(C) M.N.R.	GRAVEL PIT NO. 191	FILE: 163002

S. S. MARIE  
RECEIVED  
OCT 19 1979  
M. 1579

COPENACE TP. M.1580

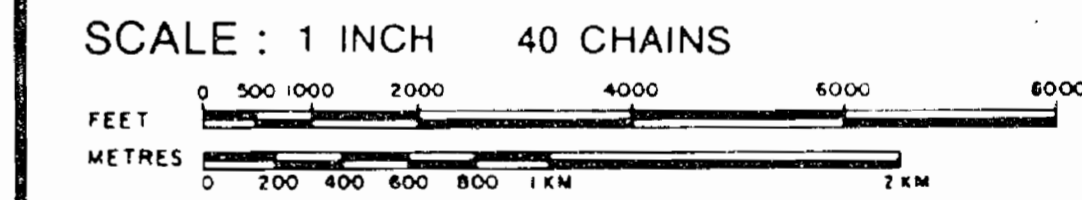


LEGEND

- HIGHWAY AND ROUTE No.
- OTHER ROADS
- TRAILS
- SURVEYED LINES:
  - TOWNSHIPS, BASE LINES, ETC.
  - LOTS, MINING CLAIMS, PARCELS, ETC.
- UNSURVEYED LINES:
  - LOT LINES
  - PARCEL BOUNDARY
  - MINING CLAIMS ETC.
- RAILWAY AND RIGHT OF WAY
- UTILITY LINES
- NON-PERENNIAL STREAM
- FLOODING OR FLOODING RIGHTS
- SUBDIVISION
- ORIGINAL SHORELINE
- MARSH OR MUSKEG
- MINES

DISPOSITION OF CROWN LANDS

TYPE OF DOCUMENT	SYMBOL
PATENT, SURFACE & MINING RIGHTS	
" SURFACE RIGHTS ONLY	
" MINING RIGHTS ONLY	
LEASE, SURFACE & MINING RIGHTS	
" SURFACE RIGHTS ONLY	
" MINING RIGHTS ONLY	
LICENCE OF OCCUPATION	
CROWN LAND SALE	C.S.
ORDER-IN-COUNCIL	OC
RESERVATION	
CANCELLED	
SAND & GRAVEL	



ACRES	HECTARES
40	16

TOWNSHIP  
**ECHUM**  
(Tp. 43)  
DISTRICT  
ALGOMA  
MINING DIVISION  
SAULT STE. MARIE

Ministry of Natural Resources  
Ontario Surveys and Mapping Branch  
Date October 1974 Plan No.  
Whitney Block Queen's Park, Toronto **M.1579**

L'ORME TP. M.1491

HORNELL TP. M.1279  
48° 06' 15" Approx  
84° 01' 00"

NOTES

400' surface rights reservation along the shores of all lakes and rivers

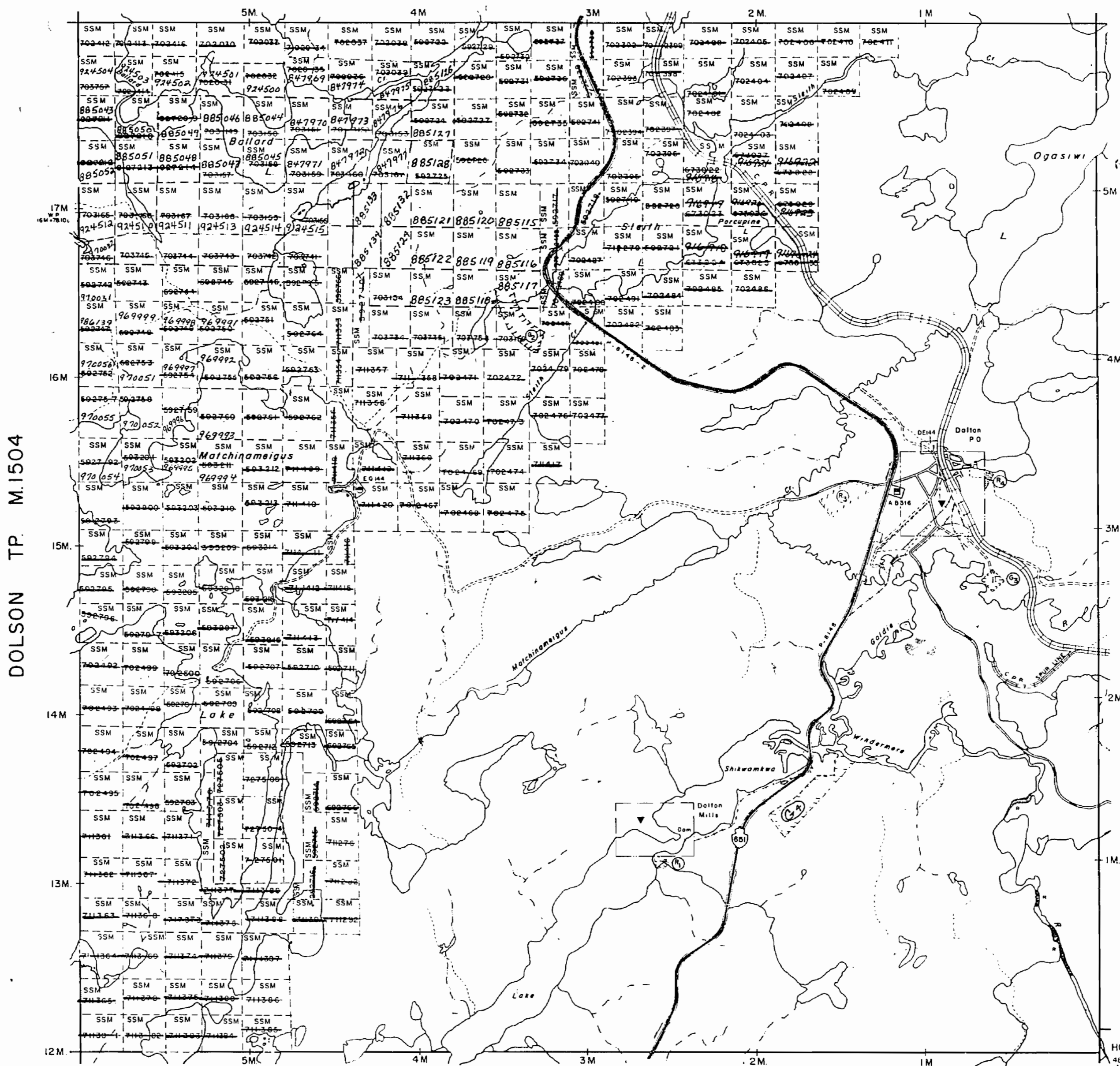
AREAS WITHDRAWN FROM STAKING

S.R. - Surface Rights		M.R. - Mining Rights		
Section	Order No.	Date	Disposition	File
Ⓜ	M.N.R. RESERVE		S.R.	77094
Ⓜ	43(R.S.O.1970)	W.3/79	10 Sep. /79	S.R. 163002
Ⓜ	43(R.S.O.1970)	W.9/81	20/7/81	S.R. 163002

SAND and GRAVEL

Ⓜ	M.T.C.	PIT	NO. 1410
Ⓜ	M.T.C.	PIT	NO 1411
Ⓜ	M.N.R.	GRAVEL PIT NO. 191	FILE: 163002
Ⓜ	M.T.C.	PIT	4G-40 (EXPIRES APR. 1/99)

COPENACE TP. M.1580



LAFORME TP. M.1491


LEGEND

- HIGHWAY AND ROUTE No.
- OTHER ROADS
- TRAILS
- SURVEYED LINES:
  - TOWNSHIPS, BASE LINES, ETC.
  - LOTS, MINING CLAIMS, PARCELS, ETC.
- UNSURVEYED LINES:
  - LOT LINES
  - PARCEL BOUNDARY
  - MINING CLAIMS ETC.
- RAILWAY AND RIGHT OF WAY
- UTILITY LINES
- NON-PERENNIAL STREAM
- FLOODING OR FLOODING RIGHTS
- SUBDIVISION
- ORIGINAL SHORELINE
- MARSH OR MUSKEG
- MINES

DISPOSITION OF CROWN LANDS

TYPE OF DOCUMENT	SYMBOL
PATENT, SURFACE & MINING RIGHTS	
" SURFACE RIGHTS ONLY	
" MINING RIGHTS ONLY	
LEASE, SURFACE & MINING RIGHTS	
" SURFACE RIGHTS ONLY	
" MINING RIGHTS ONLY	
LICENCE OF OCCUPATION	
CROWN LAND SALE	
ORDER-IN-COUNCIL	
RESERVATION	
CANCELED	
SAND & GRAVEL	

SCALE: 1 INCH = 40 CHAINS



ACRES	HECTARES
40	16

TOWNSHIP  
**ECHUM**  
 (Tp. 43)  
 DISTRICT  
 ALGOMA  
 MINING DIVISION  
 SAULT STE. MARIE

Ministry of Natural Resources  
 Ontario Surveys and Mapping Branch  
 Date October, 1974 Plan No.  
**M.1579**  
 Whitney Block  
 Queen's Park, Toronto

RECEIVED  
 AUG 6 - 1987

NOTES

400' surface rights reservation along the shores of all lakes and rivers

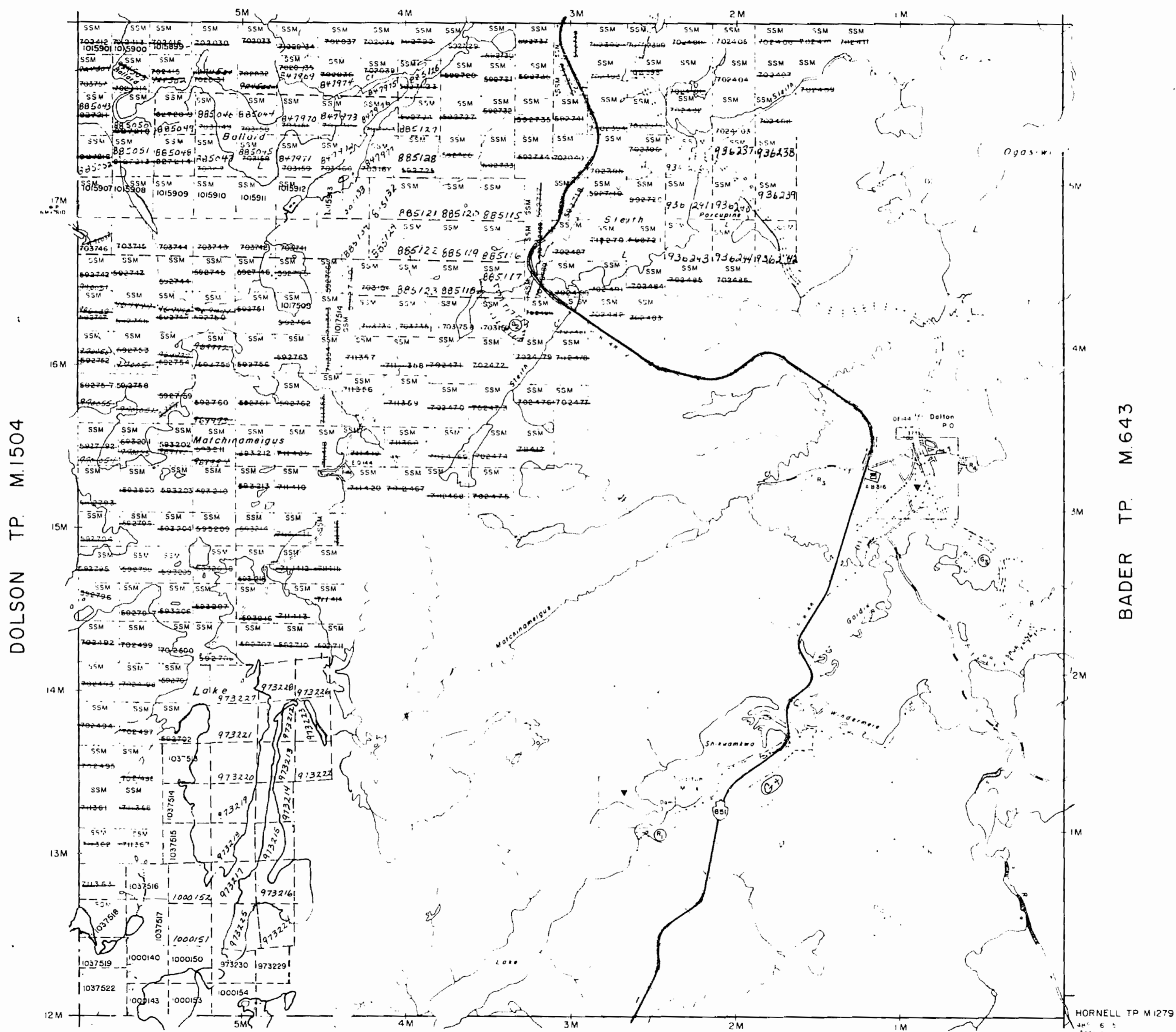
AREAS WITHDRAWN FROM STAKING

S.R. - Surface Rights		M.R. - Mining Rights	
Section	Order No	Date	Disposition File
(M) M.N.R. RESERVE			S.R. 77094
(M) 431R50 19701	W 3/79	10 Sep 79	S.R. 163002
(M) 431R50 19701	W 9/78	20/7/78	S.R. 163002

SAND and GRAVEL

(A) M.T.C. PIT NO 1410
(B) M.T.C. PIT NO 1411
(C) M.N.R. GRAVEL PIT NO. 191 FILE: 163002
(D) M.T.C. PIT 4G 40 (EXPIRES APR 1/99)

COPENACE TP M 1580




LEGEND

- HIGHWAY AND ROUTE No
- OTHER ROADS
- TRAILS
- SURVEYED LINES
- TOWNSHIP BASE LINES ETC
- LOTS, MINING CLAIMS PARCELS, ETC
- UNSURVEYED LINES
- LOT LINES
- PARCEL BOUNDARY
- MINING CLAIMS ETC
- RAILWAY AND RIGHT OF WAY
- UTILITY LINES
- NON-PERENNIAL STREAM
- FLOODING OR FLOODING RIGHTS
- SUBDIVISION
- ORIGINAL SHORELINE
- MARSH OR MUSKEG
- MINES

DISPOSITION OF CROWN LANDS

TYPE OF DOCUMENT	SYMBOL
PATENT SURFACE & MINING RIGHTS	
SURFACE RIGHTS ONLY	
MINING RIGHTS ONLY	
LEASE SURFACE & MINING RIGHTS	
SURFACE RIGHTS ONLY	
MINING RIGHTS ONLY	
LICENCE OF OCCUPATION	
CROWN LAND SALE	
ORDER-IN-COUNCIL	
RESERVATION	
CANCELLED	
SAND & GRAVEL	

SCALE: 1 INCH = 40 CHAINS



ACRES      HECTARES

40	16
----	----

TOWNSHIP

**ECHUM**  
(Tp. 43)

DISTRICT

ALGOMA

MINING DIVISION

SAULT STE MARIE



Ministry of Natural Resources

Ontario Surveys and Mapping Branch

Date \_\_\_\_\_ Plan No \_\_\_\_\_

Whitney Block  
Queen's Park, Toronto

**M.1579**

LAFORME TP. M 1491

HORNELL TP M 1279

4th E.S.  
APP. 4



NOTES

400' surface rights reservation along the shores of all lakes and rivers.

AREAS WITHDRAWN FROM STAKING

S.R.	SURFACE RIGHTS	M.R.	MINING RIGHTS	SECTION	ORDER NO.	DATE	DISPOSITION	FILE
①	M.N.R. RESERVE		S.R.					7709

②	43(R.S.O.1970) W.3/79	10 SEP. 1979	S.R.					163002
④	43(R.S.O.1970) W.9/81	20/7/81	S.R.					163002

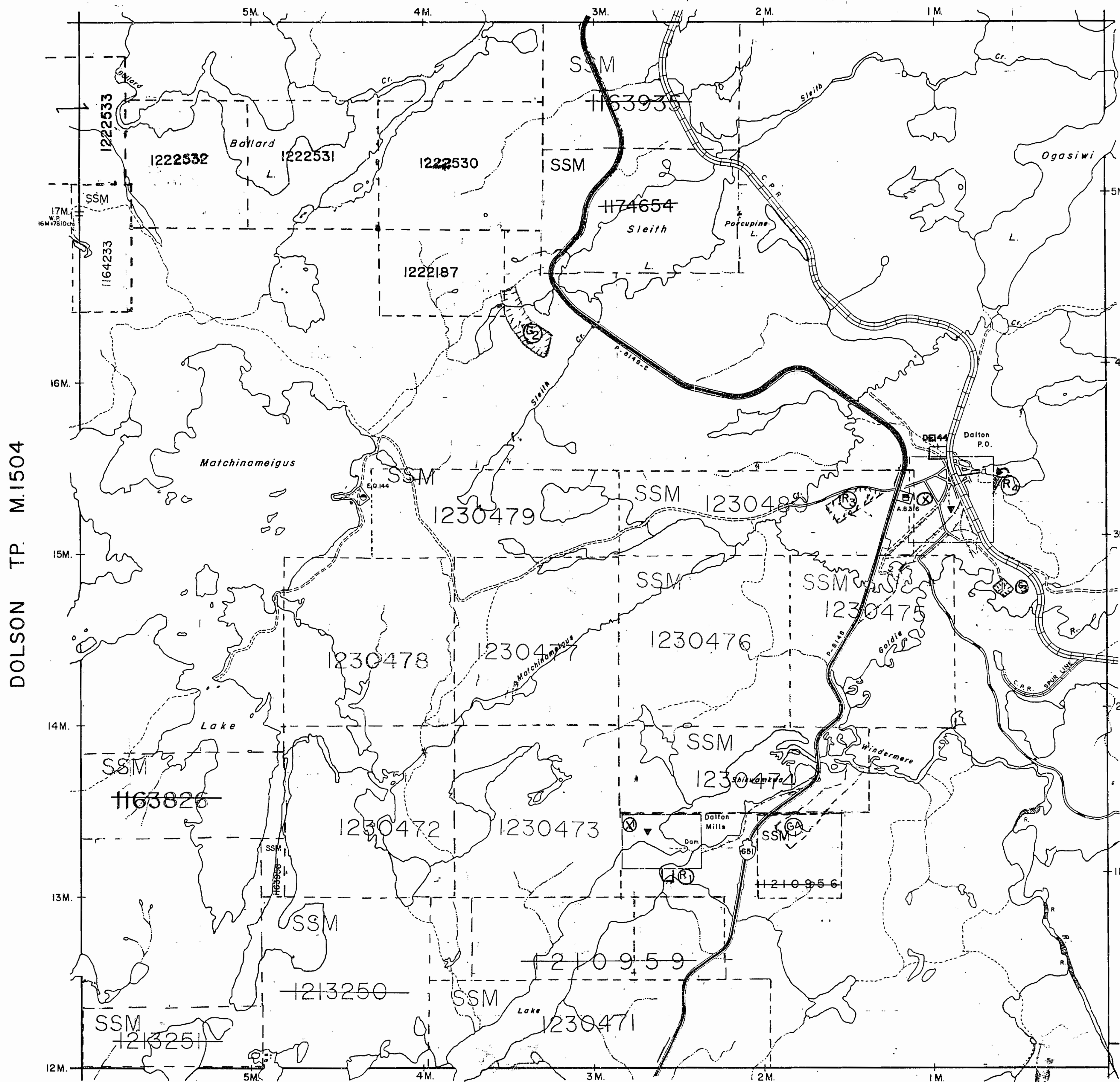
SAND AND GRAVEL

②	M.T.C. PIT NO. 1411
③	M.N.R. GRAVEL PIT NO. 191 FILE: 163002
④	M.T.C. PIT 46 40 (EXPIRES APRIL 1/99)

THE 1975 MAGNETIC BEARING APPROX. 5° W  
ANNUAL CHANGE INCREASING 2'

THE INFORMATION THAT APPEARS ON THIS MAP HAS BEEN COMPILED FROM VARIOUS SOURCES, AND ACCURACY IS NOT GUARANTEED. THOSE WISHING TO STAKE MINING CLAIMS SHOULD CONSULT WITH THE MINING RECORDER, MINISTRY OF NORTHERN DEVELOPMENT AND MINES, FOR ADDITIONAL INFORMATION ON THE STATUS OF THE LANDS SHOWN HEREON.

COPENACE TP. M.1580



LEGEND

- HIGHWAY AND ROUTE No.
- OTHER ROADS
- TRAILS
- SURVEYED LINES:
  - TOWNSHIPS, BASE LINES, ETC.
  - LOTS, MINING CLAIMS, PARCELS, ETC.
- UNSURVEYED LINES:
  - LOT LINES
  - PARCEL BOUNDARY
  - MINING CLAIMS ETC.
- RAILWAY AND RIGHT OF WAY
- UTILITY LINES
- NON-PERENNIAL STREAM
- FLOODING OR FLOODING RIGHTS
- SUBDIVISION
- ORIGINAL SHORELINE
- MARSH OR MUSKEG
- MINES

DISPOSITION OF CROWN LANDS

TYPE OF DOCUMENT	SYMBOL
PATENT, SURFACE & MINING RIGHTS	
" SURFACE RIGHTS ONLY	
" MINING RIGHTS ONLY	
LEASE, SURFACE & MINING RIGHTS	
" SURFACE RIGHTS ONLY	
" MINING RIGHTS ONLY	
LICENCE OF OCCUPATION	
CROWN LAND SALE	
ORDER-IN-COUNCIL	
RESERVATION	
CANCELLED	
SAND & GRAVEL	

SCALE: 1 INCH = 40 CHAINS



ACRES	HECTARES
40	16

TOWNSHIP

**ECHUM**

(Tp. 43)

DISTRICT DATE OF ISSUE

ALGOMAJUN 0 4 1998

MINING DIVISION PROVINCIAL RECORDING OFFICE - SUDBURY

SAULT STE. MARIE



Ministry of Natural Resources

Ontario Surveys and Mapping Branch

Date October 1974

Plan No.

Whitney Block Queen's Park, Toronto

**M.1579**

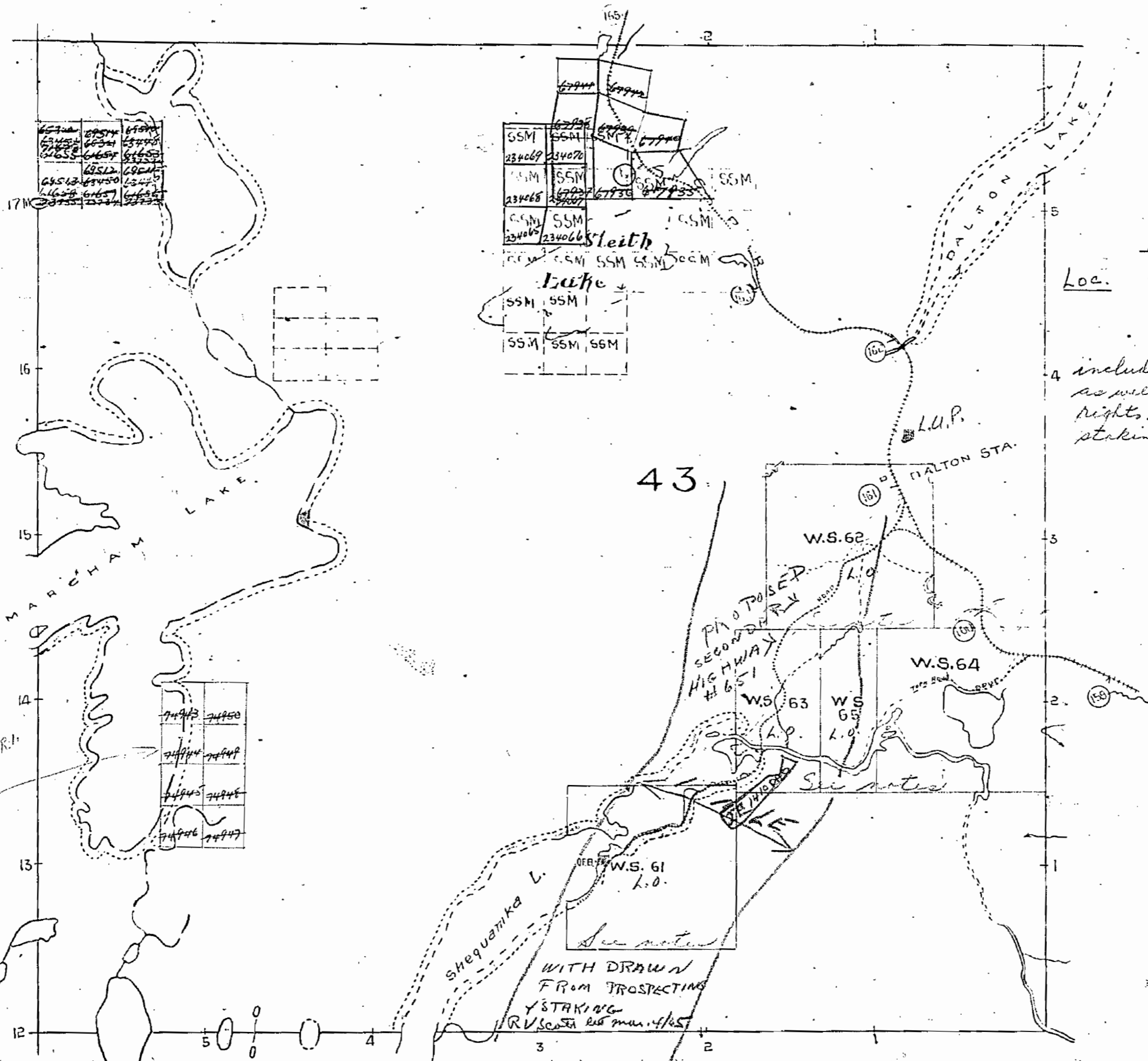


1579

IMB 43 W-1210

ECHUM

M. 1579



## NOTES

Loc. WS 61  
62  
63  
65

4 includes Mines & Minerals as well as surface rights. NOT open for staking (JFM letter Dec 3/51) Mine Loc. File

42

SEE WAHA FR. 1  
for correct  
topography

452 Old Sup 43



NOTES

400' surface rights reservation along the shores of all lakes and rivers.

AREAS WITHDRAWN FROM STAKING

S.R.	M.R.	SECTION	ORDER NO.	DATE	DISPOSITION	FILE
(R) M.N.R.	RESERVE				S.R.	77099
(R) 43	(R.S.O.1970)	W.3/179		10 SEP. 179	S.R.	163002
(R) 43	(R.S.O.1970)	W.9/181		20/7/81	S.R.	163002

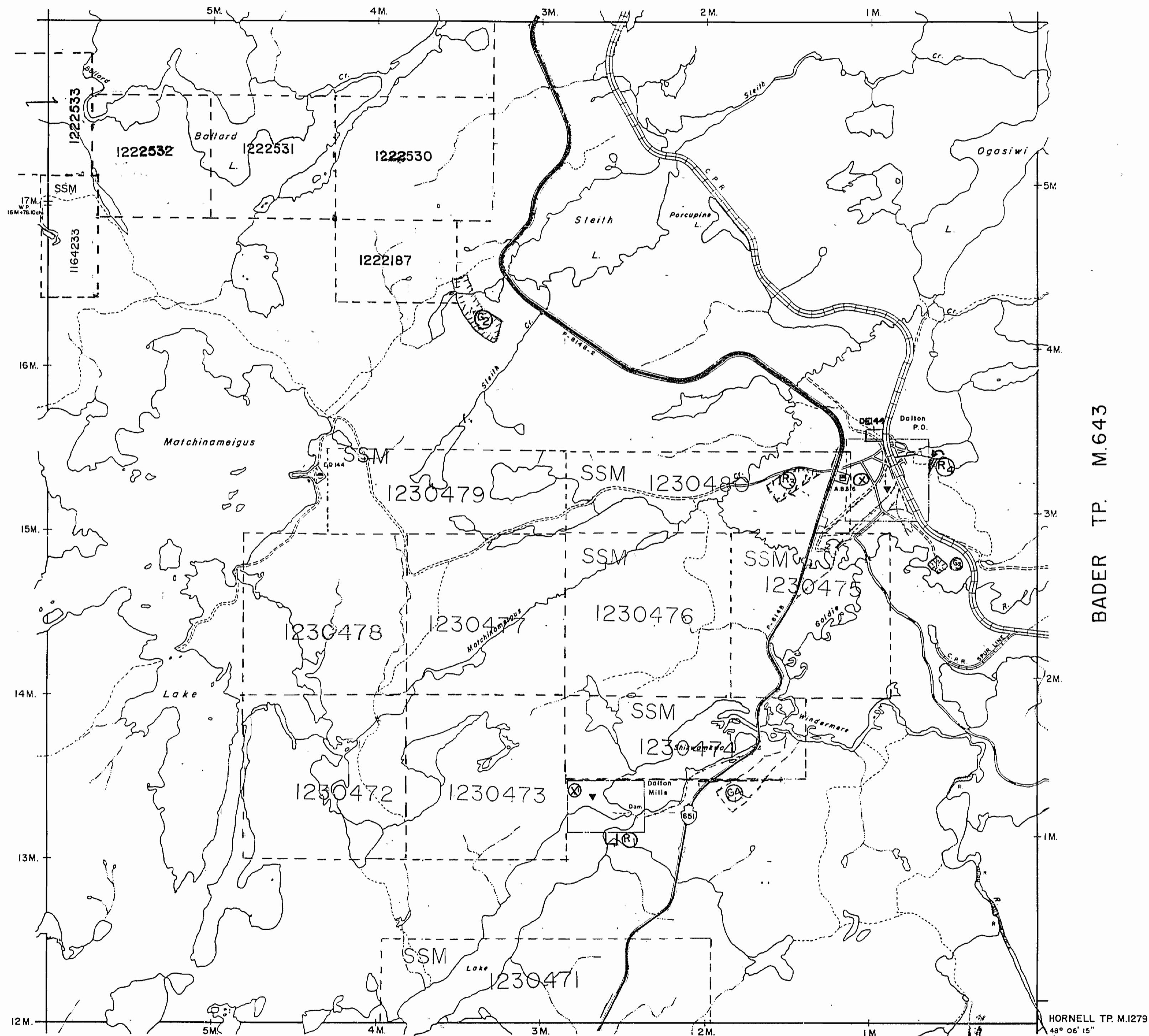
SAND AND GRAVEL

(G) 2	M.T.C.	PIT	NO. 1411
(G) 3	M.N.R.	GRAVEL PIT NO. 191	FILE: 163002
(G) 4	M.T.C.	PIT 46 40	(EXPIRES APRIL 1/99)

THE 1915 MAGNETIC BEARING APPROX. 5° W  
ANNUAL CHANGE INCREASING 2'

THE INFORMATION THAT APPEARS ON THIS MAP HAS BEEN COMPILED FROM VARIOUS SOURCES, AND ACCURACY IS NOT GUARANTEED. THOSE WISHING TO STAKE MINING CLAIMS SHOULD CONSULT WITH THE MINING RECORDER, MINISTRY OF NORTHERN DEVELOPMENT AND MINES, FOR ADDITIONAL INFORMATION ON THE STATUS OF THE LANDS SHOWN HEREON.

COPENACE TP. M.1580



LAFORME TP. M.1491


LEGEND

HIGHWAY AND ROUTE No.	
OTHER ROADS	
TRAILS	
SURVEYED LINES:	
TOWNSHIPS, BASE LINES, ETC.	
LOTS, MINING CLAIMS, PARCELS, ETC.	
UNSURVEYED LINES:	
LOT LINES	
PARCEL BOUNDARY	
MINING CLAIMS ETC.	
RAILWAY AND RIGHT OF WAY	
UTILITY LINES	
NON-PERENNIAL STREAM	
FLOODING OR FLOODING RIGHTS	
SUBDIVISION	
ORIGINAL SHORELINE	
MARSH OR MUSKEG	
MINES	

DISPOSITION OF CROWN LANDS

TYPE OF DOCUMENT	SYMBOL
PATENT, SURFACE & MINING RIGHTS	
" SURFACE RIGHTS ONLY	
" MINING RIGHTS ONLY	
LEASE, SURFACE & MINING RIGHTS	
" SURFACE RIGHTS ONLY	
" MINING RIGHTS ONLY	
LICENCE OF OCCUPATION	
CROWN LAND SALE	C.S.
ORDER-IN-COUNCIL	OC
RESERVATION	
CANCELLED	
SAND & GRAVEL	

SCALE: 1 INCH = 40 CHAINS



ACRES	HECTARES
40	16

TOWNSHIP

**ECHUM**

(Tp. 43)

DISTRICT

ALGOMA

MINING DIVISION

SAULT STE. MARIE



Ministry of Natural Resources

Ontario Surveys and Mapping Branch

Date October 1974

Plan No.

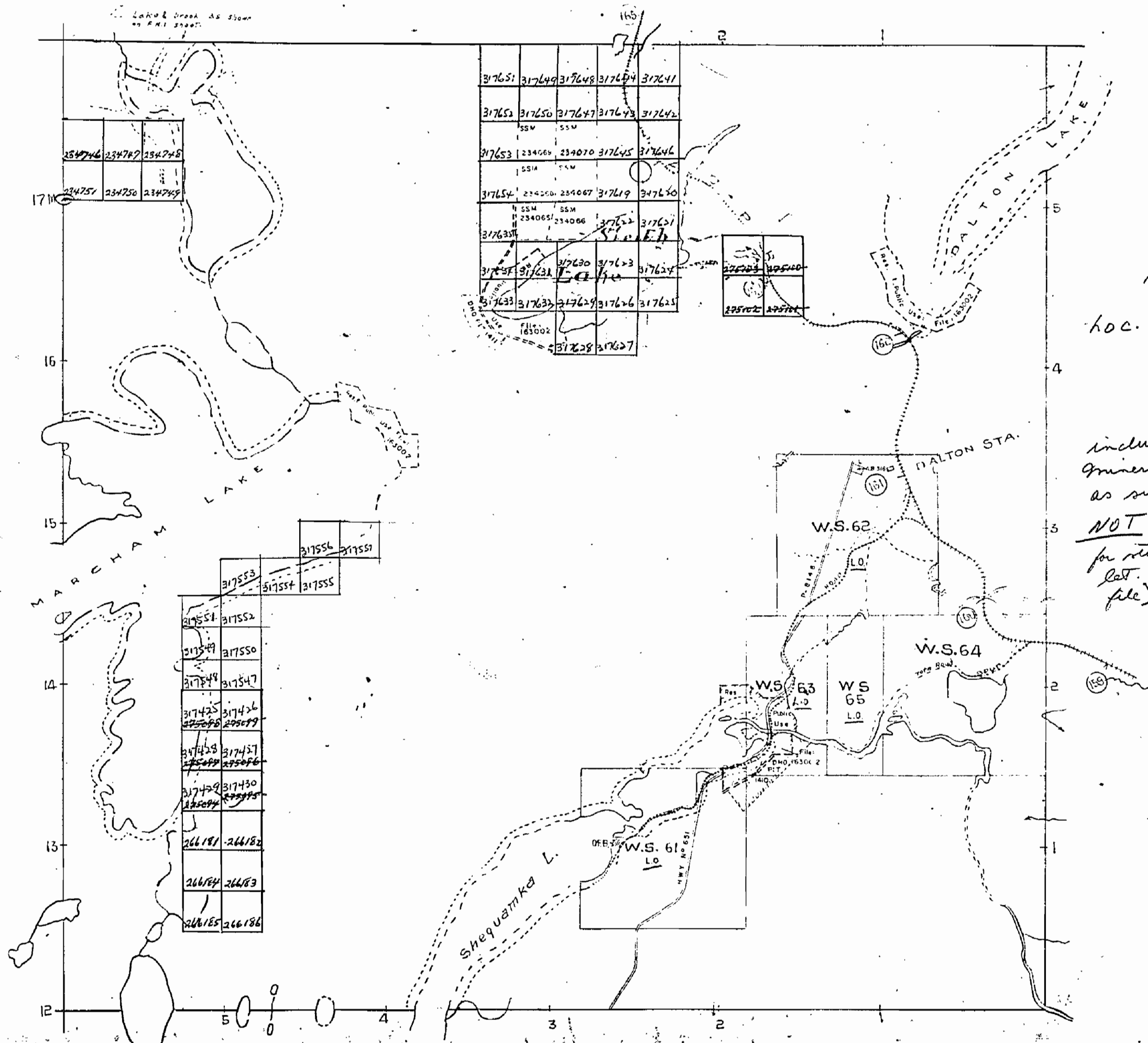
Whitney Block  
Queen's Park, Toronto

**M.1579**

1579

TWP. 43 (Echum)

M. 1879

DISTRICT OF ALGOMA  
SAULT STE MINING DIVISION

NOTES.

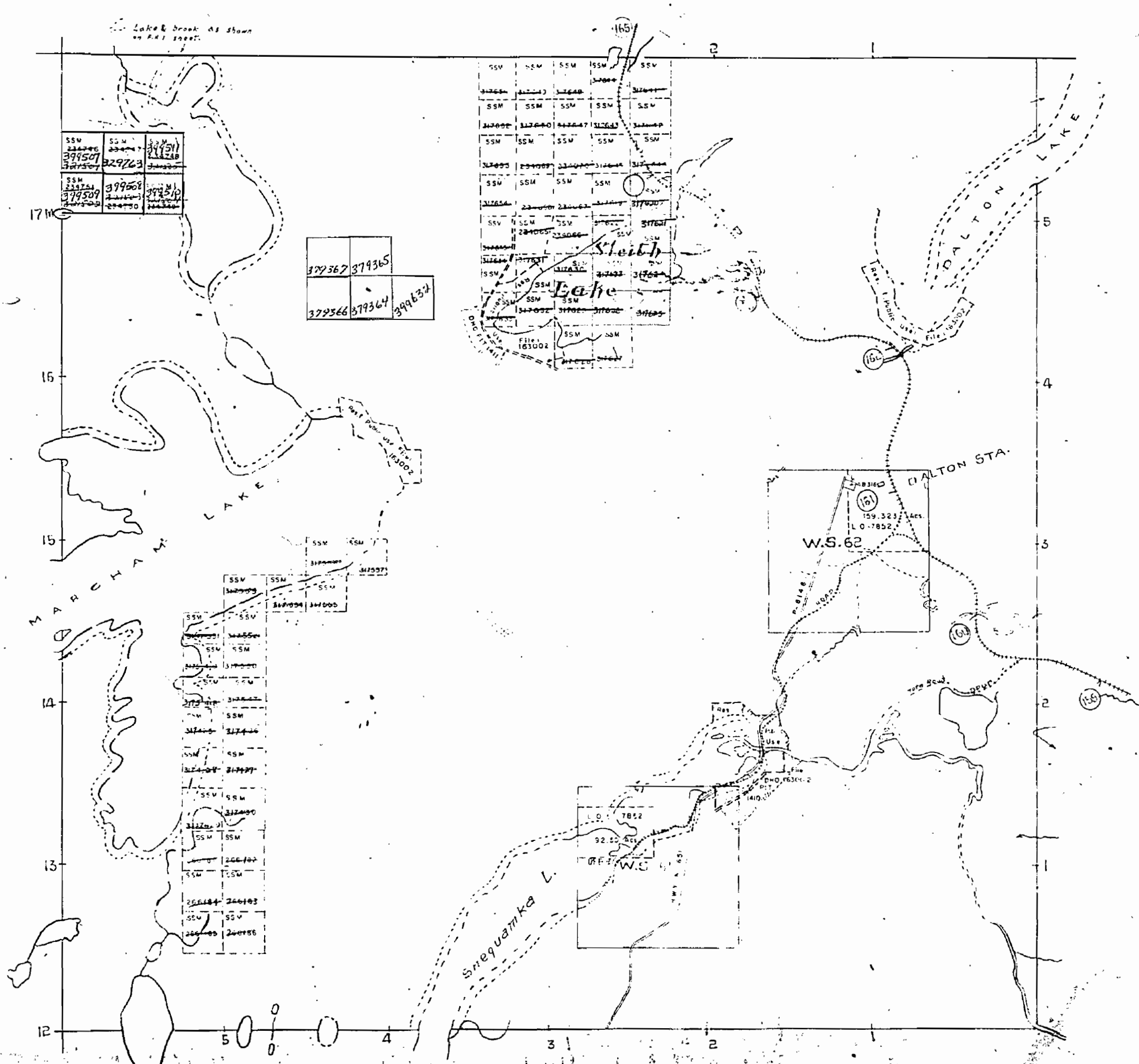
loc. WS 61  
62  
63  
65

include Mines &  
Minerals as well  
as surface rights.  
NOT open for  
for mining (J.F.M.  
let. Dec. 3/51 mg. loci  
file).

400' Wide reservation by Dept. of L. & C. round  
all lakes shown hereon thus

Scale 40 chs = 1 in.

TWP. 43 (Echum)  
 DISTRICT OF ALGOMA  
 SAULT STE MINING DIVISION

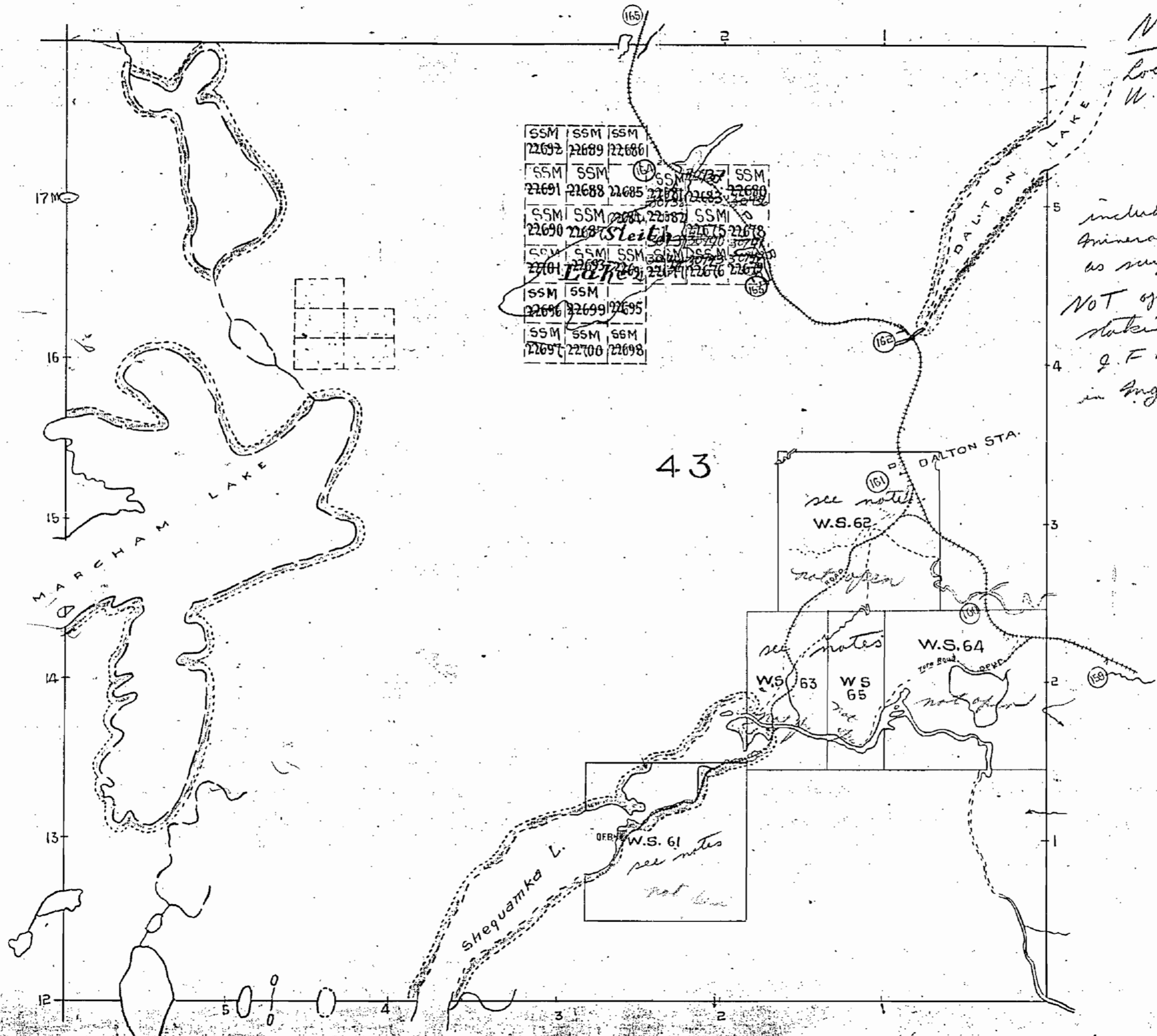


1579

IMB 73 22M 252

Trwp. 4 3  
ECHUM  
m. 1579

OFFICE MAP



Notes

- Locations  
W.S. 61  
62  
63  
65

include mines +  
minerals as well  
as surface rights  
NOT open for  
staking  
G.F.M. letter Dec. 3/57  
in Eng. Location file

200' wide reservation by Dept. of L. & E. around  
certain lakes shown herein that

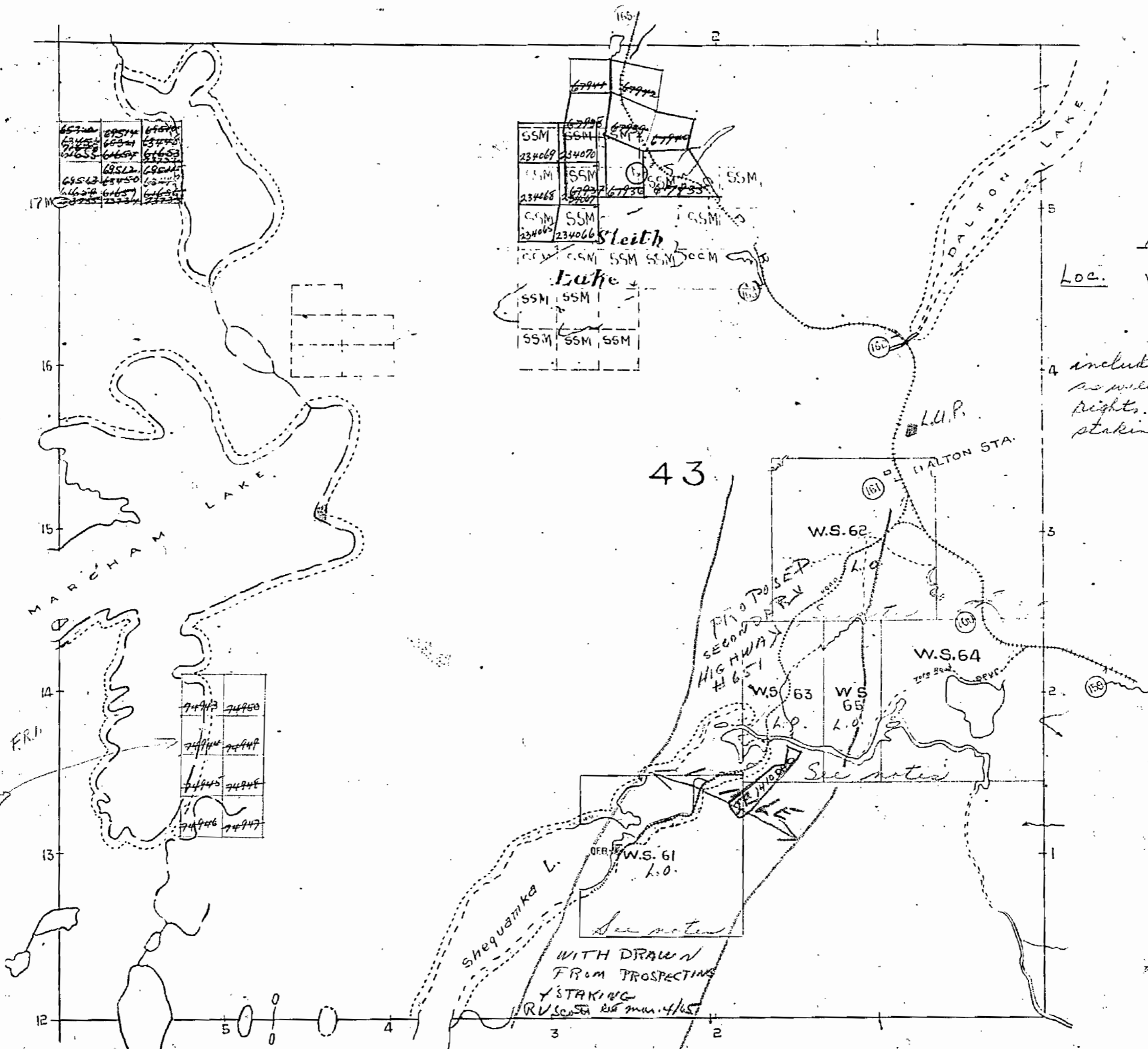
Scale 40 Chs = 1 in.



1579

ECHUM

M. 1579



NOTES

Loc. WS 61  
62  
63  
65  
4 includes Mines & Minerals  
as well as surface  
rights... NOT open for  
staking (JFM letter Dec 3/51)  
MINE Loc. FILE  
42

SEE WAWA FRI  
for correct  
topography

See notes  
WITH DRAWN  
FROM PROSPECTING  
& STAKING  
RV Section 28 Mar. 4/51

200' Wide reservation by Dept. of L. & F. round  
certain lakes show hereon thus

Scale 40 Chs = 1 in.

452 Old Sup 43