

ELDORADO

PORCUPINE MINING DIVISION

TIMAGAMI PROVINCIAL FOREST

DISTRICT OF TIMISKAMING

Scale - 40 Chains - 1 Inch.

m-276

MINING RECORDER
RECEIVED
MAR 22 1963

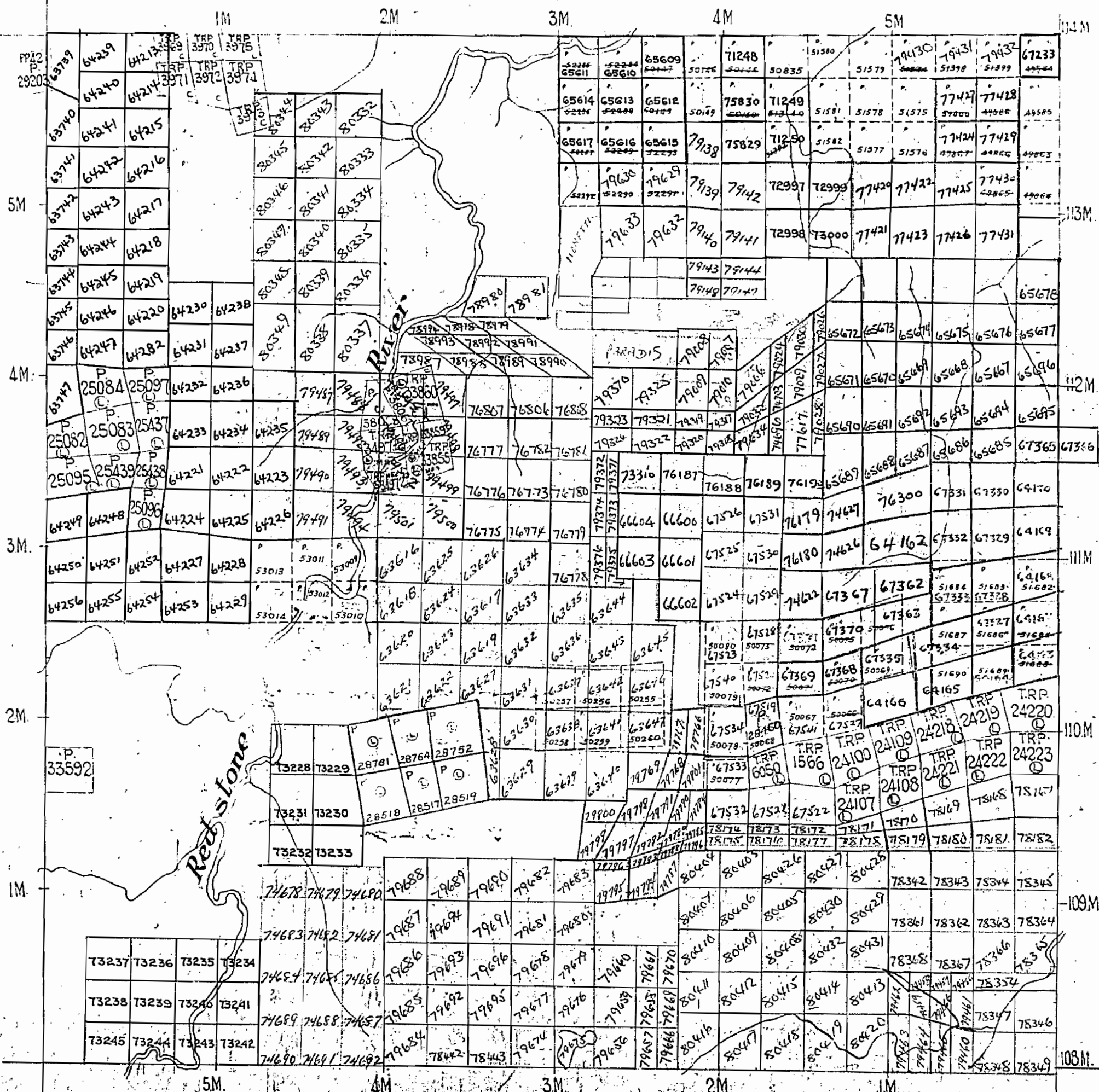
PORCUPINE
MINING DIVISION

North Ast.

SHAW

ADAMS

LANGMUIR



400' Surface rights reservation around all lakes & rivers.

DOUGLAS

LEGEND

- CANCELLED
- PATENTED LAND
- CROWN LAND SALE
- LEASES
- LOCATED LAND
- LICENSE OF OCCUPATION
- MINING RIGHTS ONLY
- SURFACE RIGHTS ONLY
- C
- C/S
- C/S
- LOC
- LO
- MRO
- SRO

THE TOWNSHIP OF
ELDORADO

DISTRICT OF
TIMISKAMING

PORCUPINE
MINING DIVISION

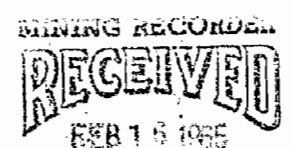
SCALE: 1-INCH = 40 CHAINS

LEGEND

- PATENTED LAND Ⓟ
- CROWN LAND SALE C.S.
- LEASES Ⓛ
- LOCATED LAND Loc.
- LICENSE OF OCCUPATION L.O.
- MINING RIGHTS ONLY M.R.O.
- SURFACE RIGHTS ONLY S.R.O.
- ROADS —
- IMPROVED ROADS —
- KING'S HIGHWAYS —
- RAILWAYS —
- POWER LINES —
- MARSH OR MUSKEG —
- MINES Ⓜ
- CANCELLED C

NOTES

400' Surface Rights Reservation around all lakes and rivers.




PORCUPINE
MINING DIVISION

PLAN NO. M.276

DEPARTMENT OF MINES

- ONTARIO -



Adams Twp. - M.261

Langmuir Twp. - M.292

Douglas Twp. - M.274

Shaw Twp. - M.311

THE TOWNSHIP OF
OF
ELDORADO

DISTRICT OF
TIMISKAMING

PORCUPINE
MINING DIVISION

SCALE: 1-INCH = 40 CHAINS

LEGEND

- PATENTED LAND Ⓟ
- CROWN LAND SALE C.S.
- LEASES Ⓞ
- LOCATED LAND Loc.
- LICENSE OF OCCUPATION L.O.
- MINING RIGHTS ONLY M.R.O.
- SURFACE RIGHTS ONLY S.R.O.
- ROADS —
- IMPROVED ROADS —
- KING'S HIGHWAYS —
- RAILWAYS —
- POWER LINES —
- MARSH OR MUSKEG —
- MINES Ⓧ
- CANCELLED —

NOTES

400' Surface Rights Reservation around all lakes and rivers.

PORCUPINE
MINING DIV.
RECEIVED
SEP 3 1958
AM 7:8 9:10:11:12:1:2:3:4:5:8 PM

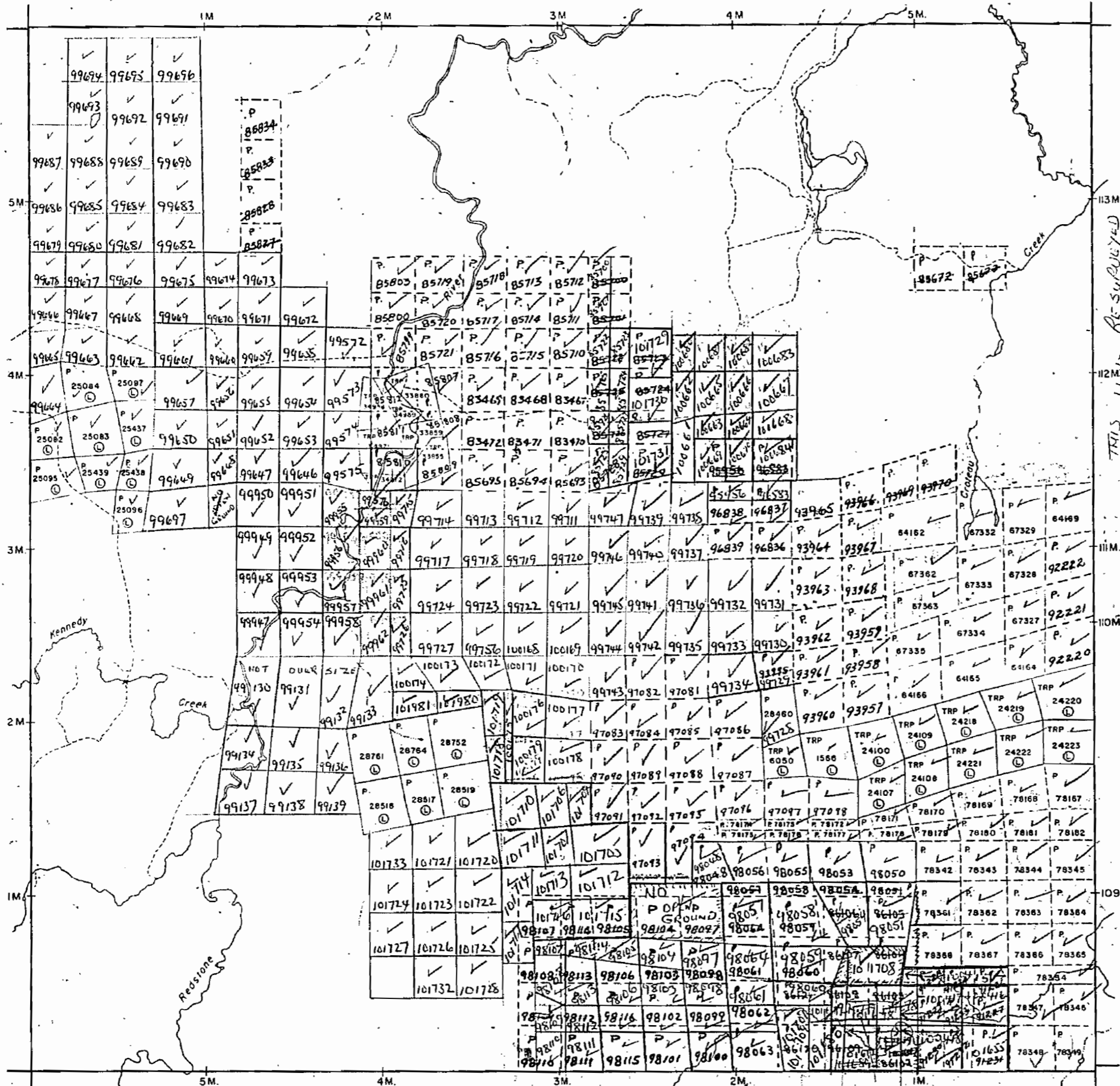
PLAN NO. M.276

DEPARTMENT OF MINES

- ONTARIO -

Adams Twp. - M.261

Langmuir Twp. - M.292



Douglas Twp. - M.274

THIS LINE RESURVEYED

276

Shaw Twp. - M.311

THE TOWNSHIP OF
OF
ELDORADO

DISTRICT OF
TIMISKAMING

PORCUPINE
MINING DIVISION

SCALE: 1-INCH = 40 CHAINS

LEGEND

- PATENTED LAND ⊙
- CROWN LAND SALE C.S.
- LEASES ⊖
- LOCATED LAND Loc.
- LICENSE OF OCCUPATION L.O.
- MINING RIGHTS ONLY M.R.O.
- SURFACE RIGHTS ONLY S.R.O.
- ROADS —
- IMPROVED ROADS —
- KING'S HIGHWAYS —
- RAILWAYS —
- POWER LINES —
- MARSH OR MUSKEG —
- MINES X
- CANCELLED C

NOTES

400' Surface Rights Reservation around all lakes and rivers.

PORCUPINE MINING DIVISION
RECEIVED
 JAN 9 1970
 AM 7:89 10:11 12:1 1:23 4:56 PM

PLAN NO. **M.276**

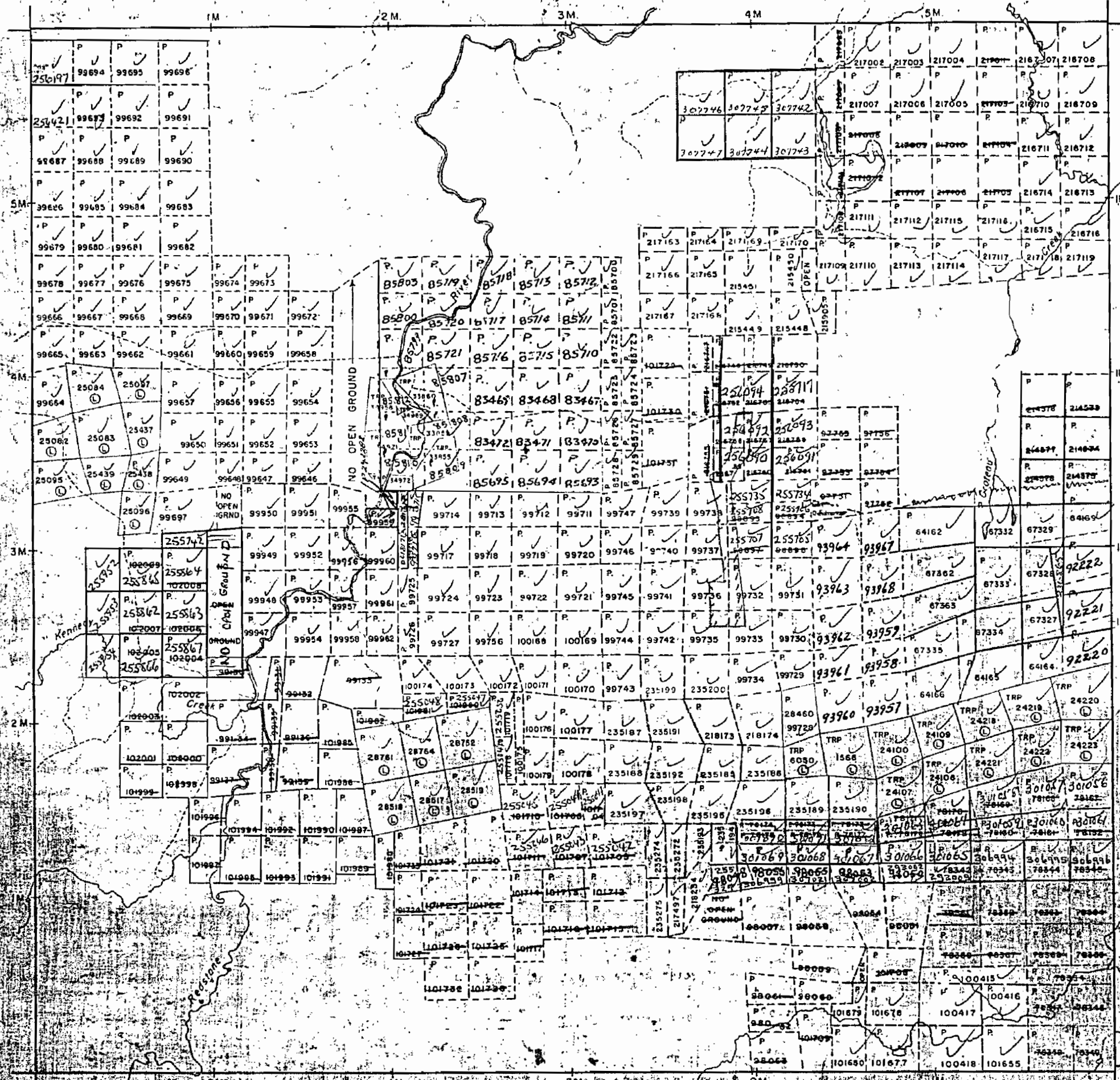
DEPARTMENT OF MINES

— ONTARIO —

Adams Twp. - M.261

Douglas Twp. - M.274

NEW TOWNSHIP LINE
Langmuir Twp. - M.292
MILE POSTS SHOULD BE LOCATED



276

Shaw Twp. - M.311

THE TOWNSHIP OF
ELDORADO

DISTRICT OF
TIMISKAMING

PORCUPINE
MINING DIVISION

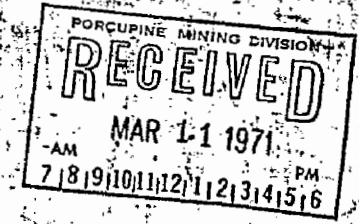
SCALE: 1-INCH = 40 CHAINS

LEGEND

- PATENTED LAND (P)
- CROWN LAND SALE (C.S.)
- LEASES (L)
- LOCATED LAND (Loc)
- LICENSE OF OCCUPATION (L.O.)
- MINING RIGHTS ONLY (M.R.O.)
- SURFACE RIGHTS ONLY (S.R.O.)
- ROADS (—)
- IMPROVED ROADS (—)
- KING'S HIGHWAYS (—)
- RAILWAYS (—)
- POWER LINES (—)
- MARSH OR MUSKOG (—)
- MINES (—)
- CANCELLED (—)

NOTES

400 Surface Rights Reservation around all lakes and rivers.

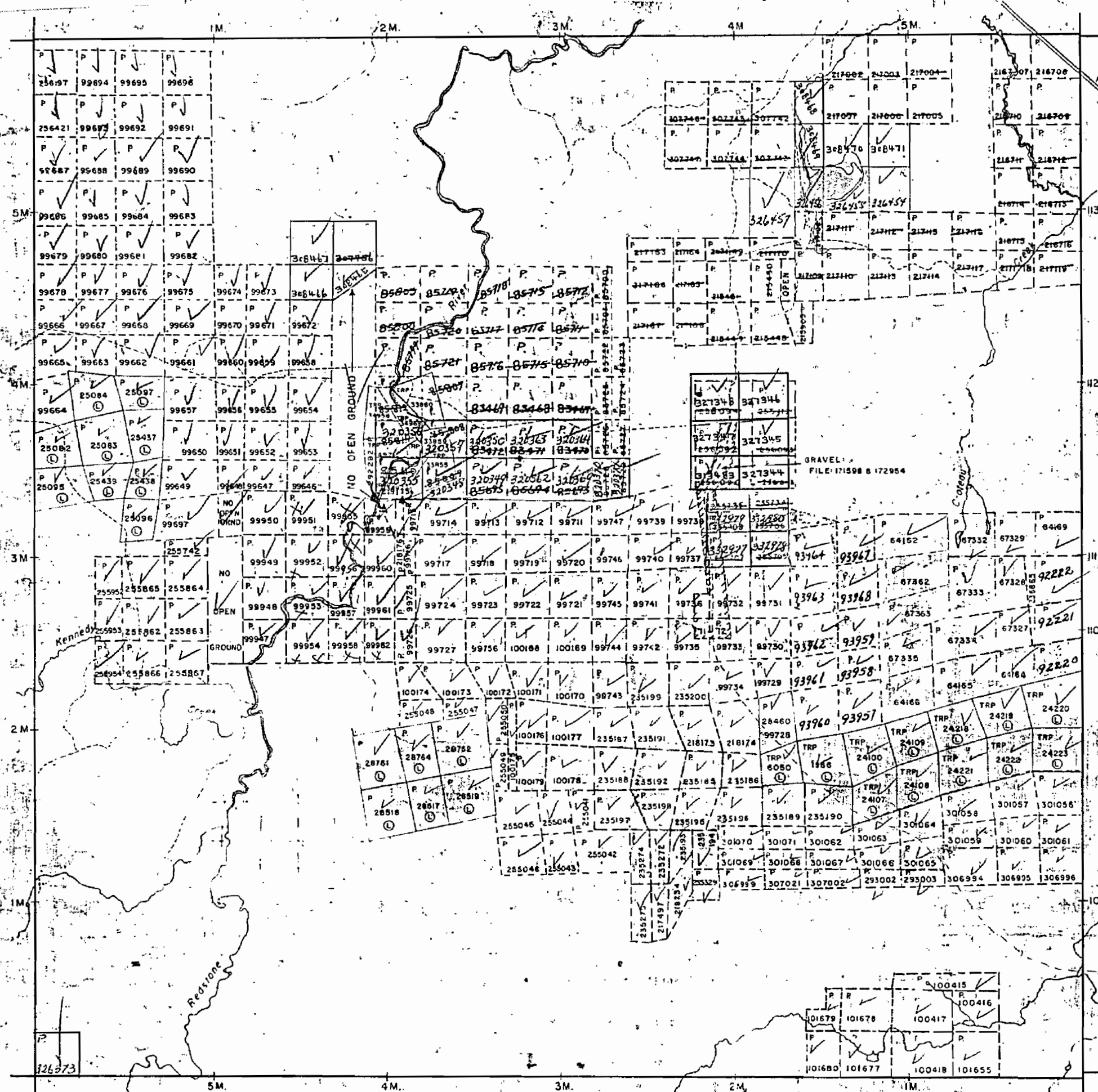


PLAN NO. M.276

ONTARIO
DEPARTMENT OF MINES
AND NORTHERN AFFAIRS

Adams Twp. - M.261

Langmuir Twp. - M.292



Douglas Twp. - M.274

276

Shaw Twp. - M.311

THE TOWNSHIP OF
OF
ELDORADO

DISTRICT OF
~~TIMISKAMING~~
Cochrane

PORCUPINE
MINING DIVISION

SCALE: 1-INCH = 40 CHAINS

LEGEND

- PATENTED LAND ⊙
- CROWN LAND SALE ⊙
- LEASES ⊙
- LOCATED LAND ⊙
- LICENSE OF OCCUPATION L.O.
- MINING RIGHTS ONLY M.R.O.
- SURFACE RIGHTS ONLY S.R.O.
- ROADS —
- IMPROVED ROADS —
- KING'S HIGHWAYS —
- RAILWAYS —
- POWER LINES —
- MARSH OR MUSKEG —
- MINES ⊙
- CANCELLED ⊙

NOTES

400 Surface Rights Reservation around all lakes and rivers.

PORCUPINE MINING DIVISION
RECEIVED
 MAR 10 1972
 AM 7 18 19 10 11 12 1 2 3 4 5 6 PM

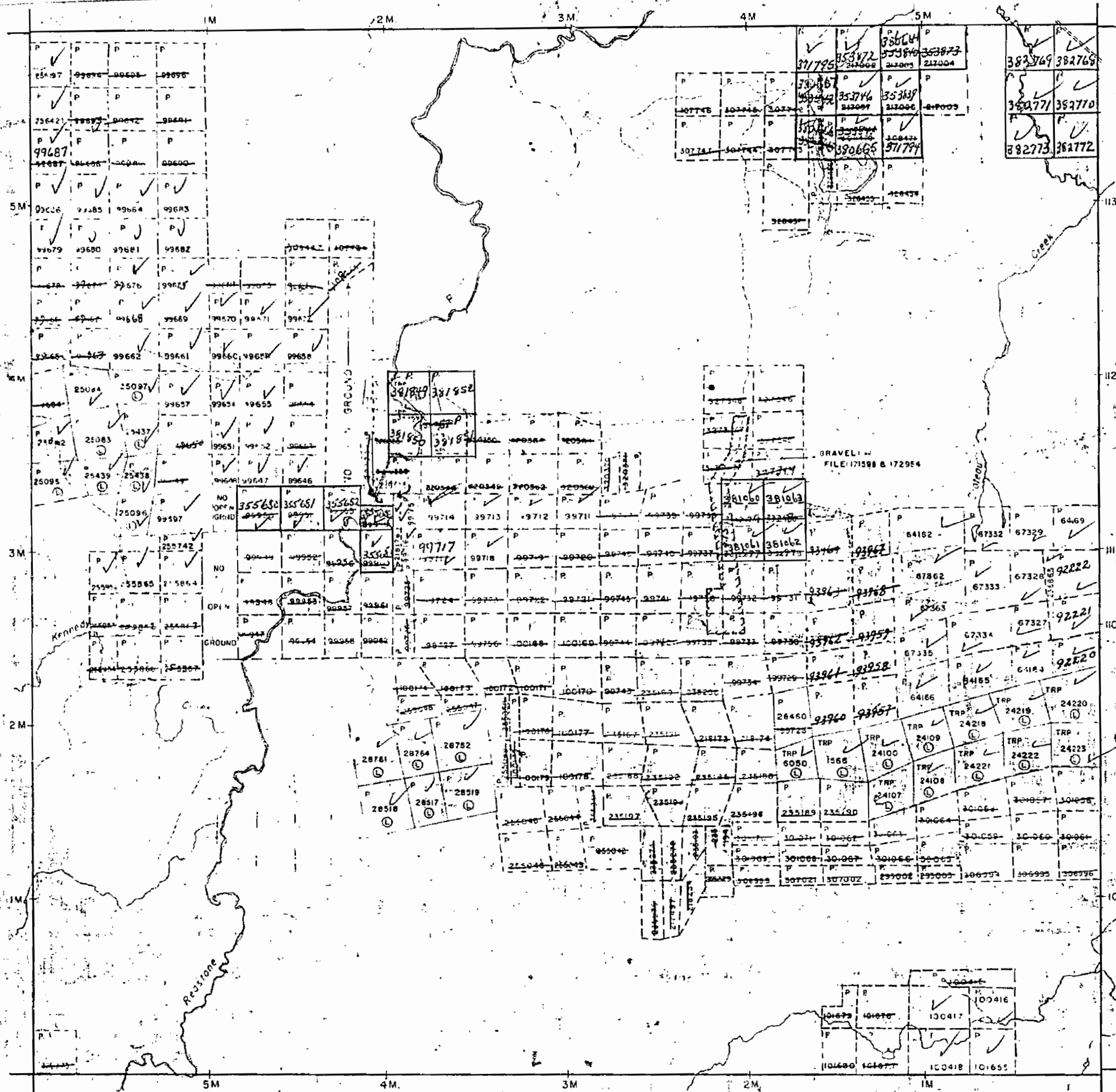
PLAN NO. **M. 276**

ONTARIO
DEPARTMENT OF MINES
AND NORTHERN AFFAIRS

Adams Twp. - M.261

Langmuir Twp. - M.292

Douglas Twp. - M.274



THE TOWNSHIP OF
OF
ELDORADO

DISTRICT OF
TIMISKAMING

PORCUPINE
MINING DIVISION

SCALE: 1-INCH = 40 CHAINS


LEGEND

- | | |
|-----------------------|--------|
| PATENTED LAND | ⊙ or ⊕ |
| CROWN LAND SALE | C.S. |
| LEASES | ⊙ |
| LOCATED LAND | Loc. |
| LICENSE OF OCCUPATION | L.O. |
| MINING RIGHTS ONLY | M.R.O. |
| SURFACE RIGHTS ONLY | S.R.O. |
| ROADS | — |
| IMPROVED ROADS | — |
| KING'S HIGHWAYS | — |
| RAILWAYS | — |
| POWER LINES | — |
| MARSH OR MUSKEG | — |
| MINES | ⋈ |
| CANCELLED | C. |
| PATENTED S.R.O. | ⊙ |

NOTES

400' Surface Rights Reservation along the shores of all lakes and rivers.

This township lies within the Municipality of CITY of TIMMINS.



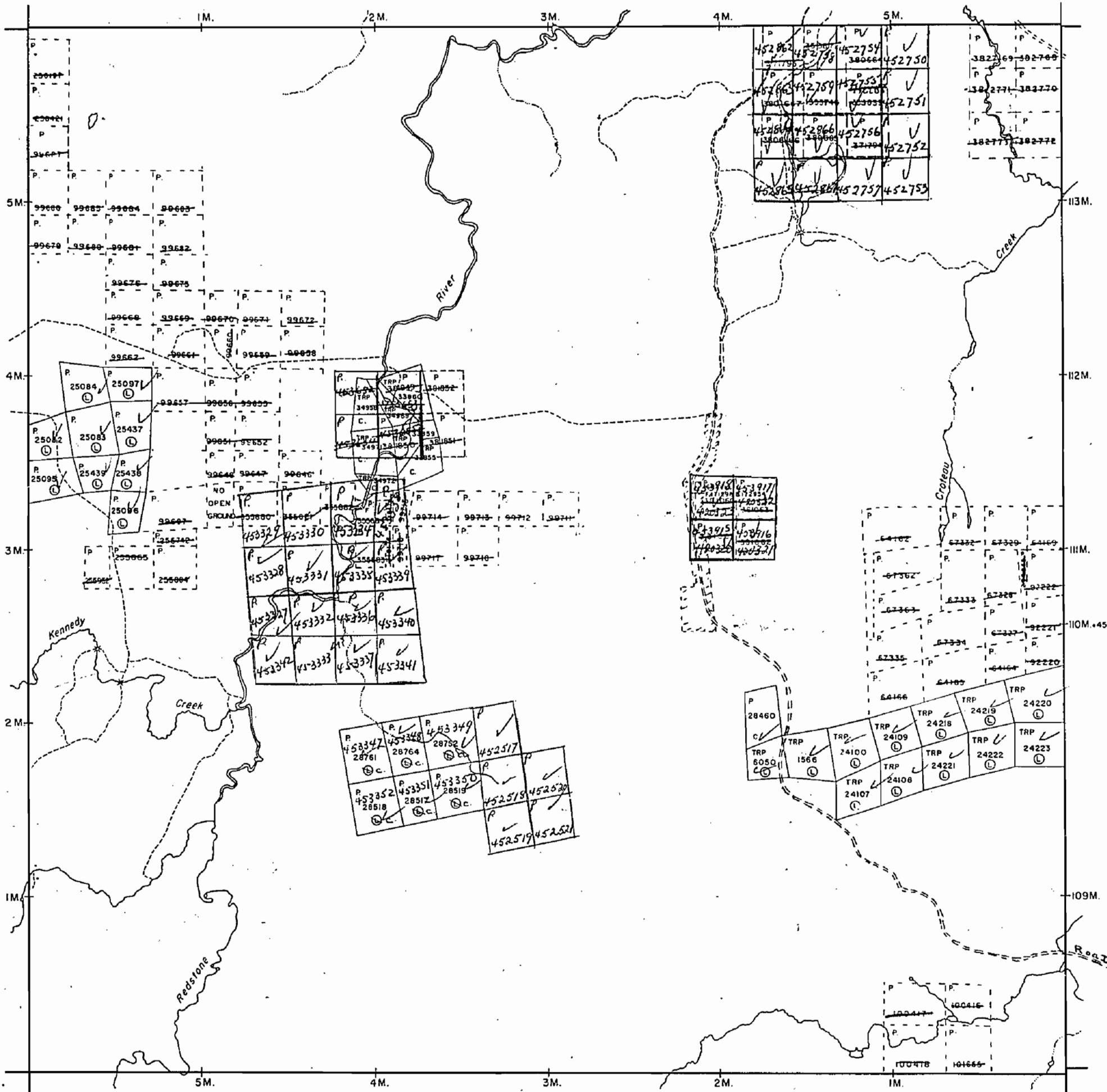
PLAN NO. **M.276**

ONTARIO
MINISTRY OF NATURAL RESOURCES
SURVEYS AND MAPPING BRANCH

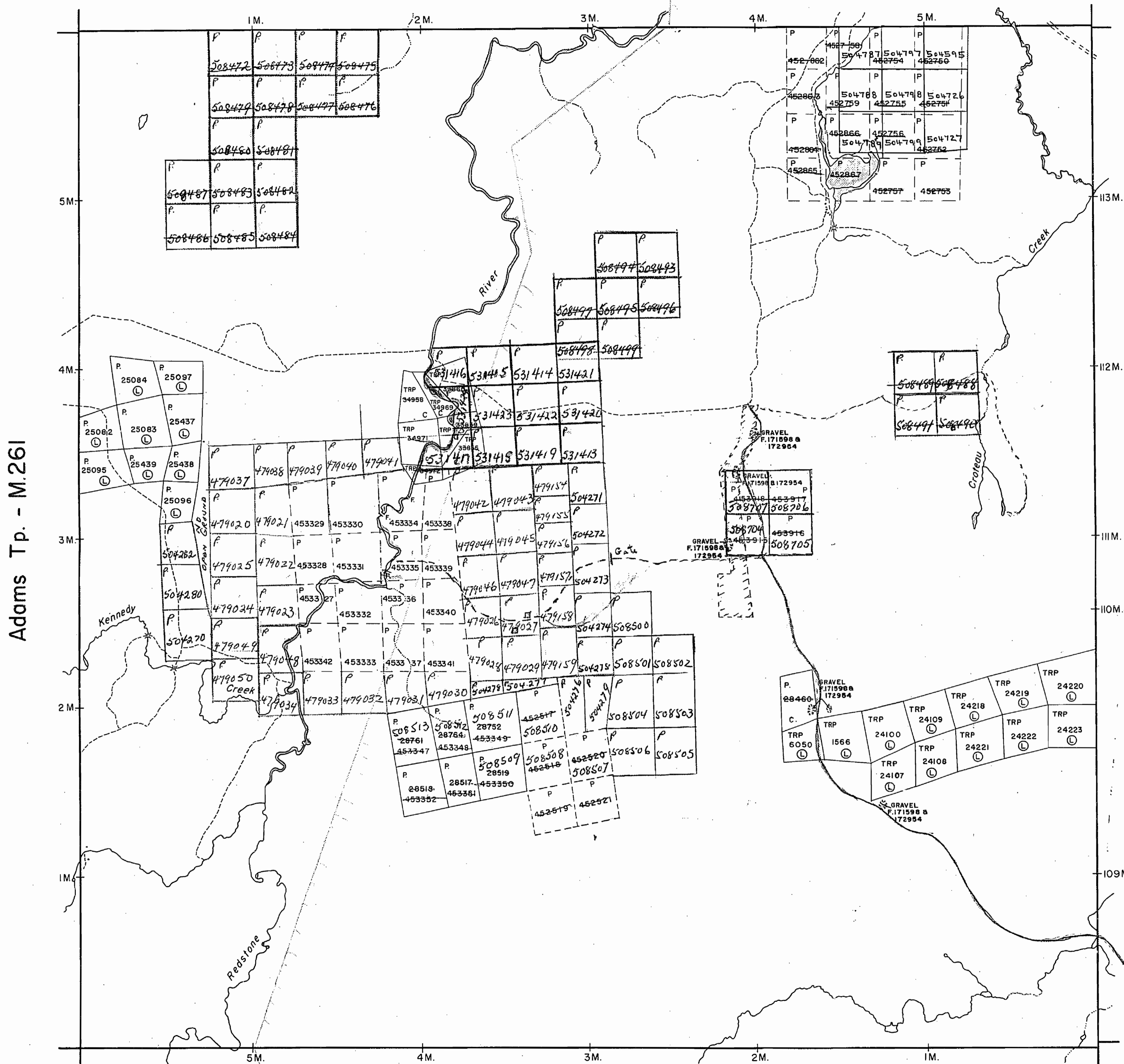
Adams Tp. - M.261

Langmuir Tp. - M.292

Douglas Tp. - M.274



Shaw Tp. - M.311



Adams Tp. - M.261

Langmuir Tp. - M.292

Douglas Tp. - M.274

THE TOWNSHIP OF
ELDORADO

DISTRICT OF
COCHRANE

PORCUPINE
MINING DIVISION

SCALE: 1-INCH = 40 CHAINS

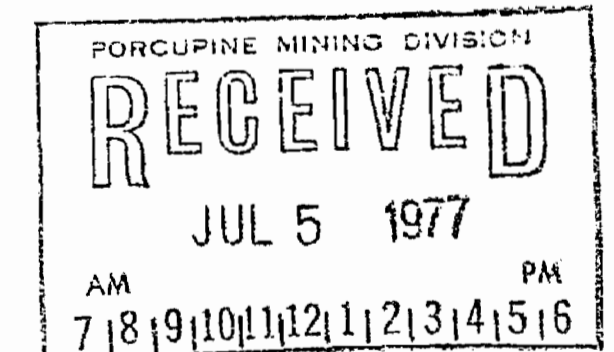
LEGEND

- PATENTED LAND ● or ⊕
- CROWN LAND SALE C.S.
- LEASES Ⓛ
- LOCATED LAND Loc.
- LICENSE OF OCCUPATION L.O.
- MINING RIGHTS ONLY M.R.O.
- SURFACE RIGHTS ONLY S.R.O.
- ROADS —
- IMPROVED ROADS —
- KING'S HIGHWAYS —
- RAILWAYS —
- POWER LINES —
- MARSH OR MUSKEG —
- MINES Ⓜ
- CANCELLED C.
- PATENTED S.R.O. Ⓜ

NOTES

400' Surface Rights Reservation along the shores of all lakes and rivers.

This township lies within the Municipality of CITY of TIMMINS.



Area of 1979 *scarcification*

PLAN NO. M.276

ONTARIO
MINISTRY OF NATURAL RESOURCES
SURVEYS AND MAPPING BRANCH

Shaw Tp. - M.311

THE TOWNSHIP OF
OF
ELDORADO

DISTRICT OF
COCHRANE

PORCUPINE
MINING DIVISION

SCALE: 1-INCH = 40 CHAINS

LEGEND

- PATENTED LAND ● or (P)
- CROWN LAND SALE C.S.
- LEASES (L)
- LOCATED LAND Loc.
- LICENSE OF OCCUPATION L.O.
- MINING RIGHTS ONLY M.R.O.
- SURFACE RIGHTS ONLY S.R.O.
- ROADS
- IMPROVED ROADS
- KING'S HIGHWAYS
- RAILWAYS
- POWER LINES
- MARSH OR MUSKEG
- MINES
- CANCELLED C.
- PATENTED S.R.O.

NOTES

400' Surface Rights Reservation along the shores of all lakes and rivers.

This township lies within the Municipality of CITY of TIMMINS.

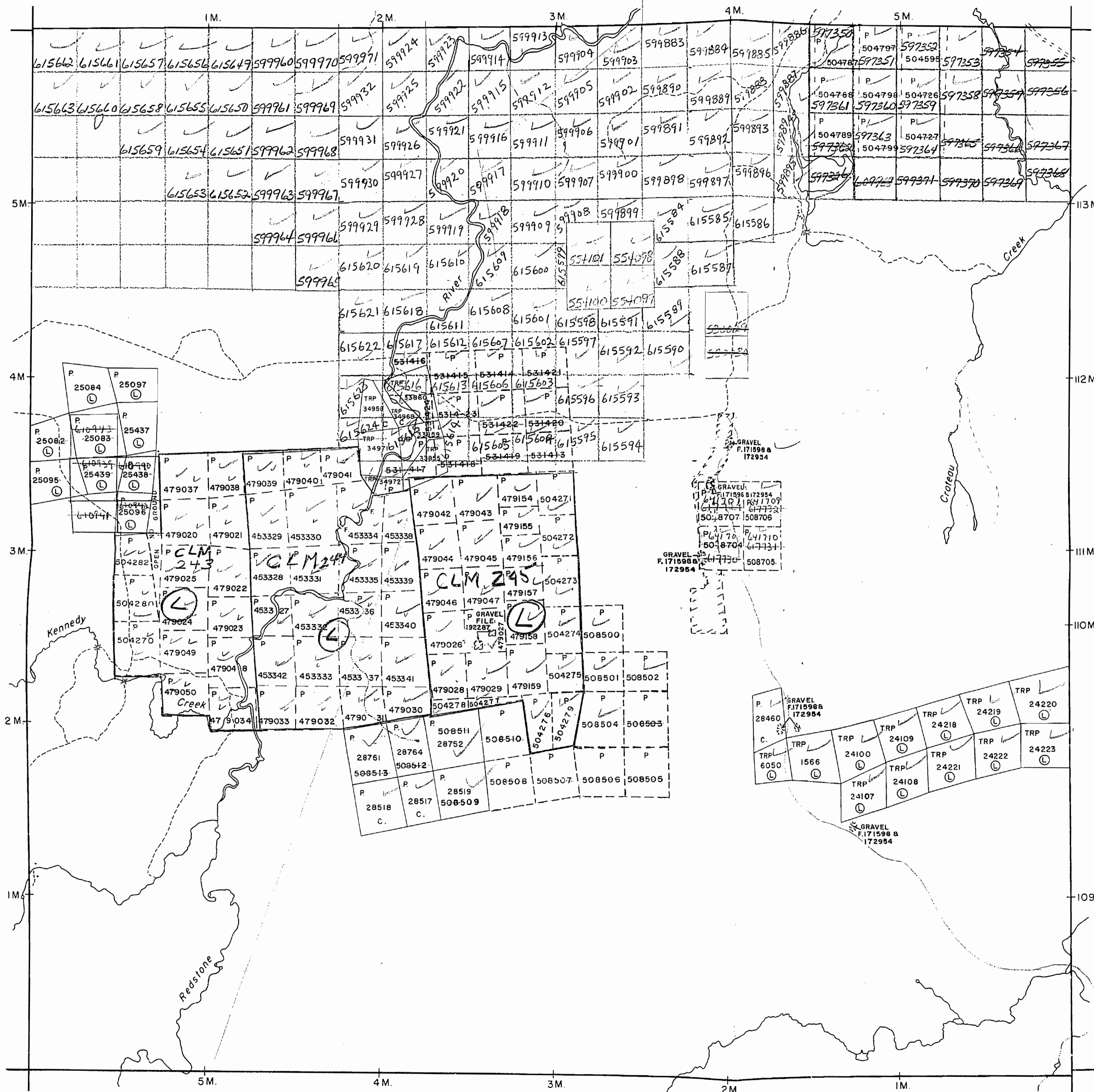
PLAN NO. **M.276**

ONTARIO
MINISTRY OF NATURAL RESOURCES
SURVEYS AND MAPPING BRANCH

Adams Tp. - M.261

Langmuir Tp. - M.292

Douglas Tp. - M.274



Shaw Tp. - M.311

THE TOWNSHIP OF ELDORADO

DISTRICT OF COCHRANE

PORCUPINE MINING DIVISION

SCALE: 1-INCH = 40 CHAINS

LEGEND

- PATENTED LAND or (P)
CROWN LAND SALE C.S.
LEASES (L)
LOCATED LAND Loc.
LICENSE OF OCCUPATION L.O.
MINING RIGHTS ONLY M.R.O.
SURFACE RIGHTS ONLY S.R.O.
ROADS
IMPROVED ROADS
KING'S HIGHWAYS
RAILWAYS
POWER LINES
MARSH OR MUSKEG
MINES
CANCELLED
PATENTED S.R.O.

NOTES

400' Surface Rights Reservation along the shores of all lakes and rivers.
This township lies within the Municipality of CITY of TIMMINS.

SAND and GRAVEL

- (G) GRAVEL, FILE 192287
(R) DUCKS UNLIMITED --- PENDING APPLICATION UNDER THE PUBLIC LANDS ACT S.R.O. WITHDRAWN
(C) DUCKS UNLIMITED --- PENDING APPLICATION UNDER THE PUBLIC LANDS ACT S.R.O. WITHDRAWN

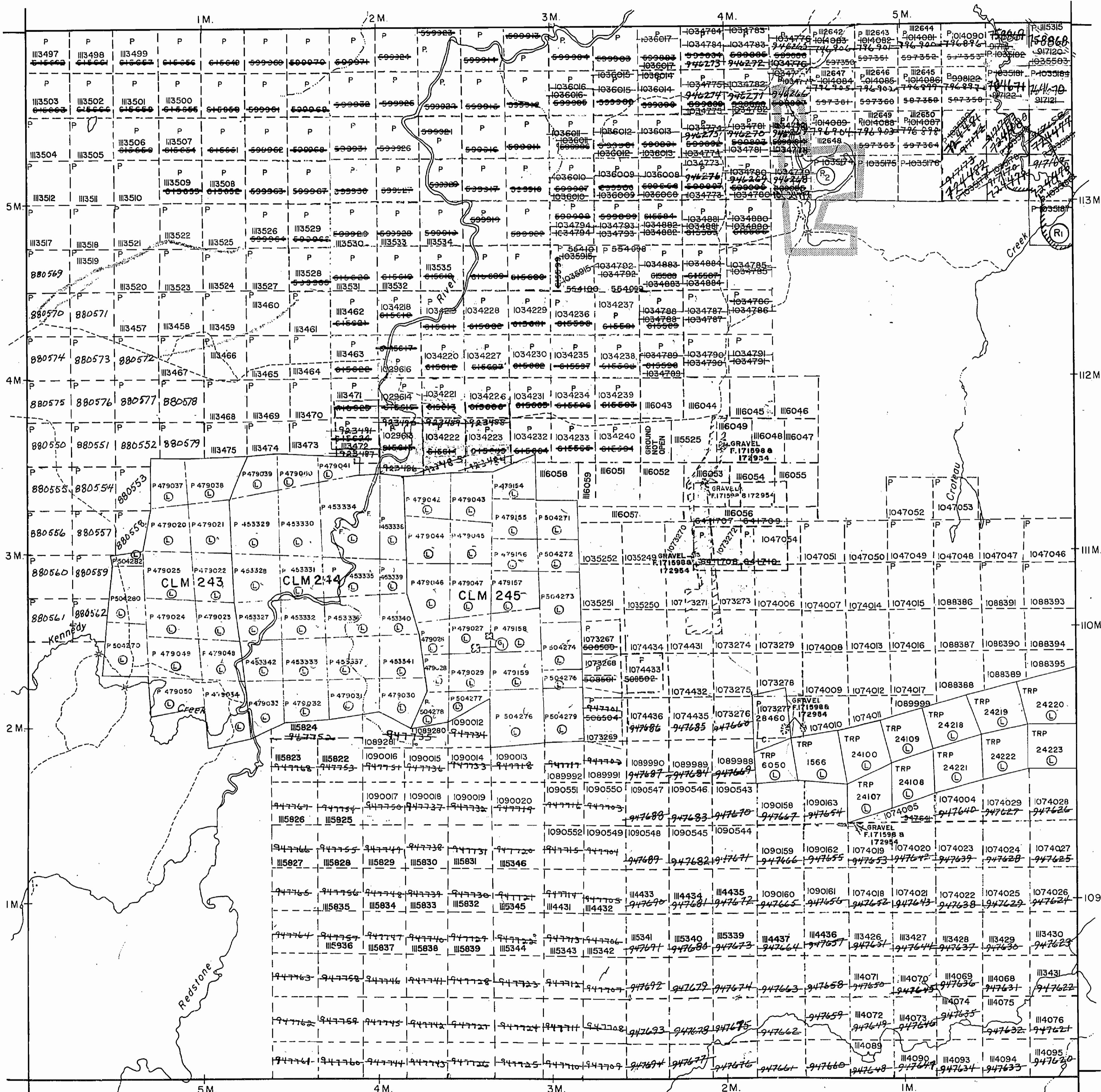
PLAN NO. M.276

ONTARIO MINISTRY OF NATURAL RESOURCES SURVEYS AND MAPPING BRANCH

Adams Tp. - M.261

Langmuir Tp. - M.292

Douglas Tp. - M.274



Removed from active file January 12/1982

Received Nov. 3/82

Shaw Tp. - M.311

















THE TOWNSHIP OF ELDORADO

DISTRICT OF TIMISKAMING

PORCUPINE MINING DIVISION

SCALE: 1-INCH = 40 CHAINS

LEGEND



- PATENTED LAND 
- CROWN LAND SALE 
- LEASES 
- LOCATED LAND 
- LICENSE OF OCCUPATION 
- MINING RIGHTS ONLY 
- SURFACE RIGHTS ONLY 
- ROADS 
- IMPROVED ROADS 
- KING'S HIGHWAYS 
- RAILWAYS 
- POWER LINES 
- MARSH OR MUSKEG 
- MINES 
- CANCELLED 
- PATENTED S.R.O. 



NOTES

400' Surface Rights Reservation along the shores of all lakes and rivers.

This township lies within the Municipality of CITY of TIMMINS

SAND and GRAVEL

-  GRAVEL, FILE 192287
-  GRAVEL, FILE 171598 and FILE 172954

-  DUCKS UNLIMITED --- PENDING APPLICATION UNDER THE PUBLIC LANDS ACT S.R.O. WITHDRAWN
-  DUCKS UNLIMITED --- PENDING APPLICATION UNDER THE PUBLIC LANDS ACT S.R.O. WITHDRAWN

PLACED IN ACTIVE FILE JAN 12/90 BB.

PLAN NO. M.276

MINISTRY OF NATURAL RESOURCES ONTARIO

Removed from Service April 26/74 RB

Adams Tp. - M.261

Langmuir Tp. - M.292

Douglas Tp. - M.274

THAT MAP LINES, NOT OTHERWISE MINING RIGHTS ONLY OF OPERATION THE ON.

Shaw Tp. - M.311

THE TOWNSHIP OF
OF

ELDORADO

DISTRICT OF
TIMISKAMING

PORCUPINE
MINING DIVISION

SCALE: 1-INCH = 40 CHAINS

LEGEND

PATENTED LAND	⊙ P
CROWN LAND SALE	C.S.
LEASES	⊙
LOCATED LAND	Loc.
LICENSE OF OCCUPATION	L.O.
MINING RIGHTS ONLY	M.R.O.
SURFACE RIGHTS ONLY	S.R.O.
ROADS	—
IMPROVED ROADS	—
KING'S HIGHWAYS	—
RAILWAYS	—
POWER LINES	—
MARSH OR MUSKEG	—
MINES	—
CANCELLED	—
PATENTED S.R.O.	—

NOTES

400' Surface Rights Reservation along the shores of all lakes and rivers.

- ⊙ GRAVEL, FILE 192287
- ⊙ GRAVEL, FILE 171598 AND FILE 172954

P₁ DUCKS UNLIMITED PENDING APPLICATION UNDER THE PUBLIC LANDS ACT S.R.O. WITHDRAWN

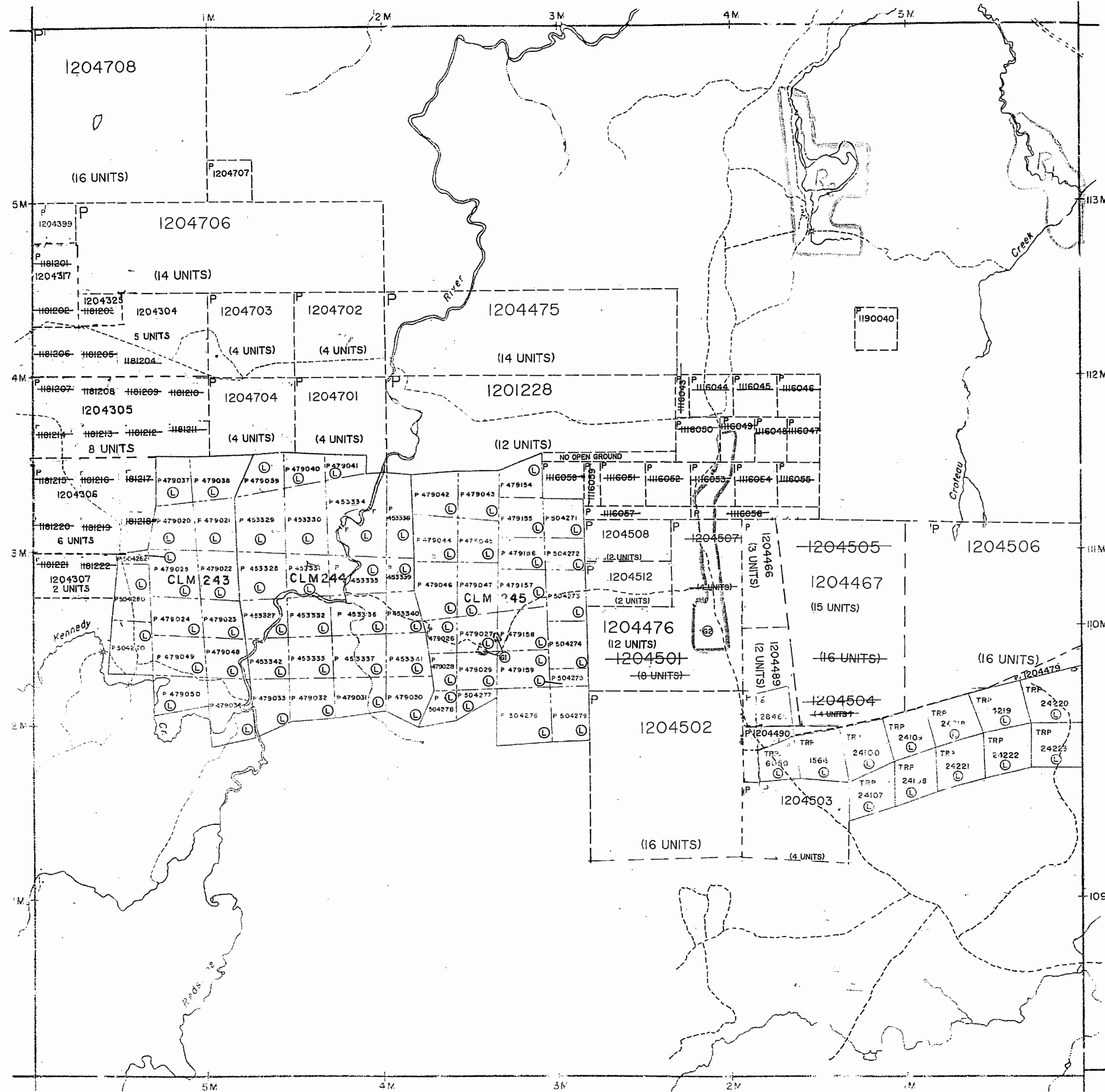
P₂ DUCKS UNLIMITED PENDING APPLICATION UNDER THE PUBLIC LANDS ACT S.R.O. WITHDRAWN

REMOVED FROM ACTIVE
FILE JULY 17, 1995 CM

ACTIVATED APRIL 26/94 BB

PLAN NO. M.276

MINISTRY OF
NATURAL RESOURCES
ONTARIO



Adams Tp. - M.261

Langmuir Tp. - M.292

Douglas Tp. - M.274

AT
AP
ED
ES,
OT
SE
IN-
ON-
OF
P.
AD-
ON
HE

276

Shaw Twp. - M.311

THE TOWNSHIP OF
OF

ELDORADO

DISTRICT OF
TIMISKAMING

PORCUPINE
MINING DIVISION


SCALE: 1-INCH = 40 CHAINS

LEGEND

- PATENTED LAND Ⓢ
- CROWN LAND SALE C.S.
- LEASES Ⓛ
- LOCATED LAND Loc.
- LICENSE OF OCCUPATION L.O.
- MINING RIGHTS ONLY M.R.O.
- SURFACE RIGHTS ONLY S.R.O.
- ROADS — — — — —
- IMPROVED ROADS = = = = =
- KING'S HIGHWAYS = = = = =
- RAILWAYS — — — — —
- POWER LINES — — — — —
- MARSH OR MUSKEG [Symbol]
- MINES X
- CANCELLED C.

NOTES

400' Surface Rights Reservation around all lakes and rivers.

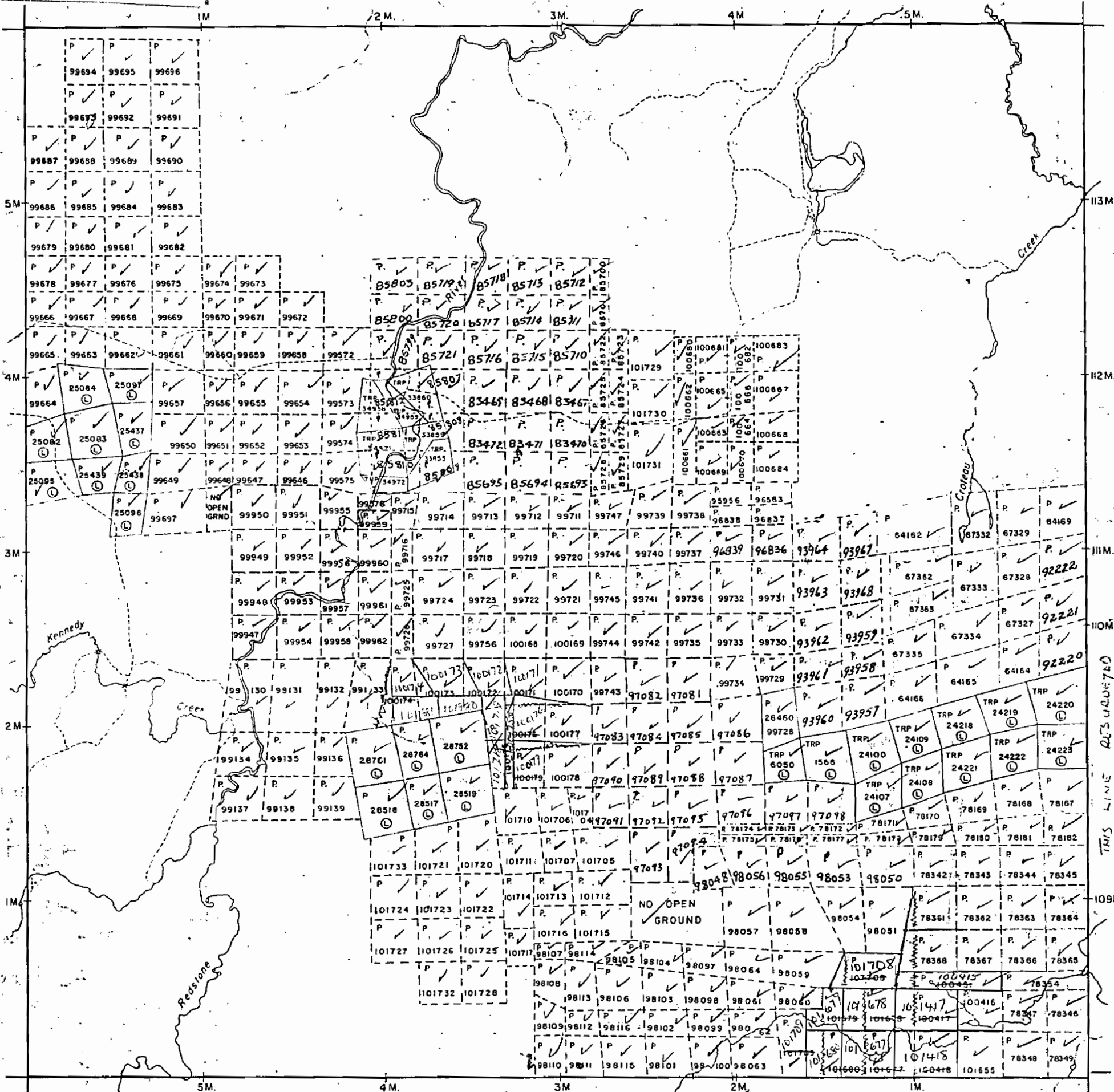


PLAN NO. M.276

DEPARTMENT OF MINES
- ONTARIO -

Adams Twp. - M.261

Langmuir Twp. - M.292



Douglas Twp. - M.274

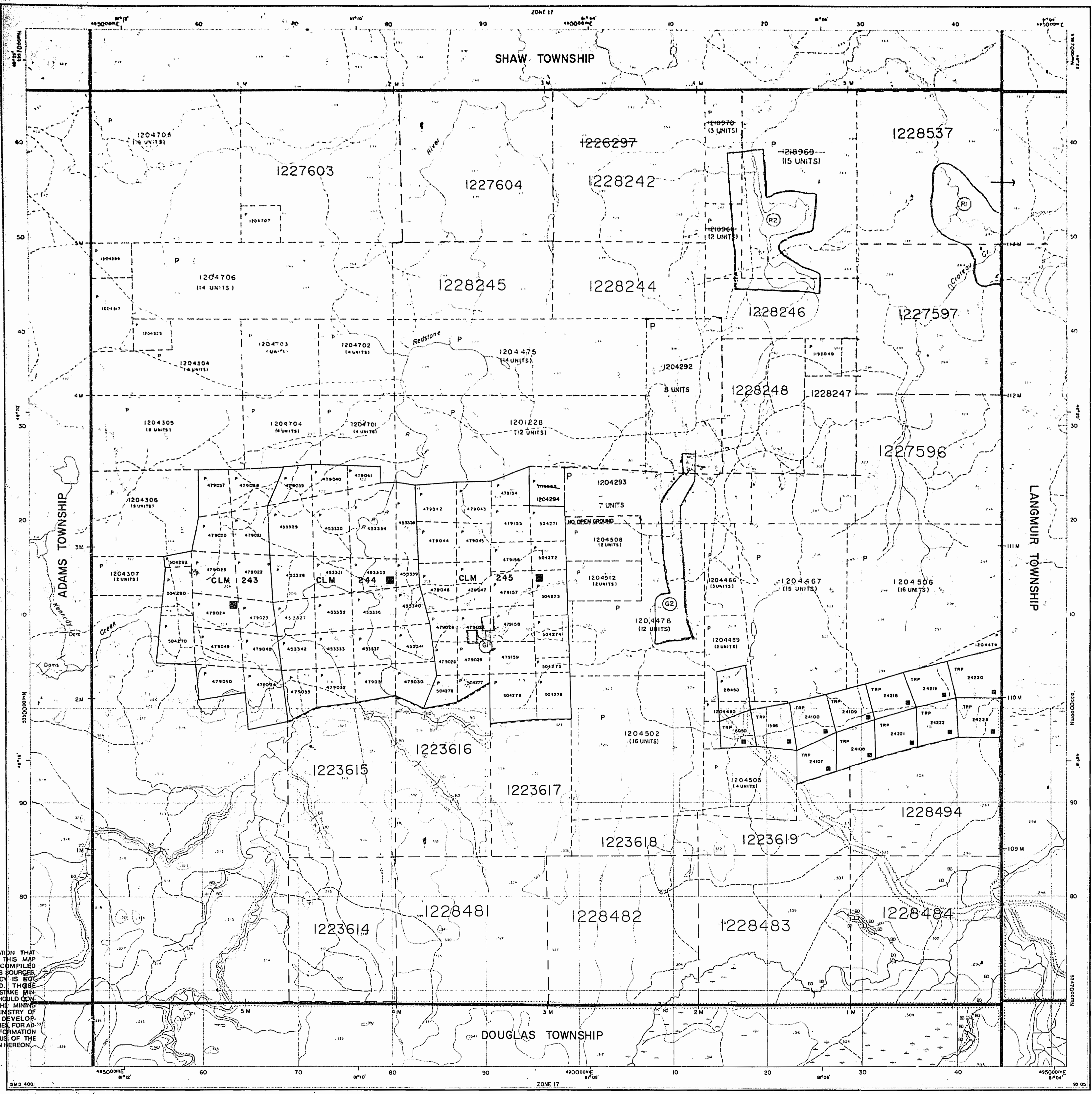

INDEX TO LAND DISPOSITION

PLAN
 G-4001
 TOWNSHIP

ELDORADO

M.N.R. ADMINISTRATIVE DISTRICT
 TIMMINS
 MINING DIVISION
 PORCUPINE
 LAND TITLES/REGISTRY DIVISION
 COCHRANE

DATE OF ISSUE
 NOV 25 1998
 PROVINCIAL RECORDING
 OFFICE - SUDBURY



AREAS WITHDRAWN FROM DISPOSITION
 MRO - Mining Rights Only
 SRO - Surface Rights Only
 M + S - Mining and Surface Rights

SYMBOLS

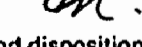
Boundary
Township, Meridian, Baseline
Road allowance, surveyed
shoreshore
Lot/Concession, surveyed
unsurveyed
Parcel, surveyed
unsurveyed
Right-of-way, road
railway
utility
Reservation
Cliff, Pit, Pole
Contour
Interpolated
Approximate
Depression
Control point (horizontal)
Flooded land
Mine head frame
Pipeline (above ground)
Railway: single track
double track
abandoned
Road: highway, county, township
access
Trail, bush
Shoreline (original)
Transmission line
Wooded area

Description	Order No.	Date	Disposition	File
(G1)			GRAVEL, FILE 192267	
(G2)			GRAVEL, FILE 171598 AND FILE 172954	
(R1)			DUCKS UNLIMITED - PENDING APPLICATION UNDER THE PUBLIC LANDS ACT, S.R.O. WITHDRAWN	
(R2)			DUCKS UNLIMITED - PENDING APPLICATION UNDER THE PUBLIC LANDS ACT, S.R.O. WITHDRAWN	

DISPOSITION OF CROWN LANDS

Patent
Surface & Mining Rights
Surface Rights Only
Mining Rights Only
Lease
Surface & Mining Rights
Surface Rights Only
Mining Rights Only
Licence of Occupation
Order-in-Council
Cancelled
Reservation
Sand & Gravel

ACTIVATED JULY 11, 1995 BY:


 Map base and land disposition drafting by Surveys and Mapping
 Branch, Ministry of Natural Resources.

The disposition of land, location of lot fabric and parcel boundaries on
 this index was compiled for administrative purposes only.

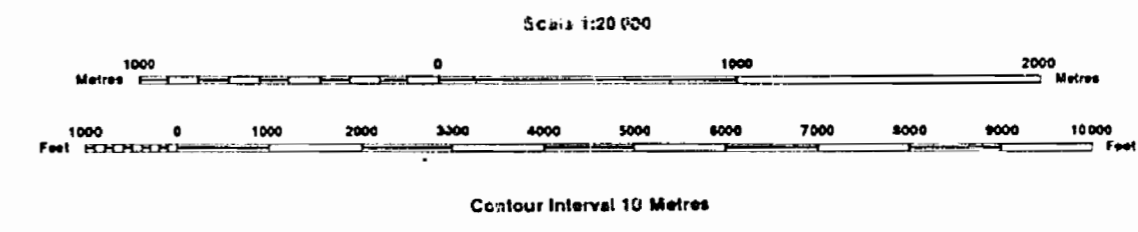
INFORMATION THAT
 APPEARS ON THIS MAP
 HAS BEEN COMPILED
 FROM VARIOUS SOURCES.
 NO WARRANTY OF
 ACCURACY IS
 GUARANTEED. THOSE
 WHOSE INTERESTS
 ARE AFFECTED BY
 THIS MAP SHOULD
 CONSULT WITH THE
 MINING DIVISION,
 MINISTRY OF
 NORTHERN DEVELOPMENT
 AND MINES, FOR ADDITIONAL
 INFORMATION ON THE
 STATUS OF THE
 UNITS SHOWN HEREON.

INDEX TO LAND DISPOSITION

PLAN
 G-4001
 TOWNSHIP

M.N.R. ADMINISTRATIVE DISTRICT
 TIMMINS
 MINING DIVISION
 PORCUPINE
 LAND TITLES/REGISTRY DIVISION
 COCHRANE

ELDORADO



AREAS WITHDRAWN FROM DISPOSITION

MRO - Mining Rights Only
 SRO - Surface Rights Only
 M+S - Mining and Surface Rights

Description	Order No.	Date	Disposition	File
(G1)			GRAVEL, FILE 192287	
(G2)			GRAVEL, FILE 171593 AND FILE 172954	
(R1)			DUCKS UNLIMITED - PENDING APPLICATION UNDER THE PUBLIC LANDS ACT, S.R.O. WITHDRAWN	
(R2)			DUCKS UNLIMITED - PENDING APPLICATION UNDER THE PUBLIC LANDS ACT, S.R.O. WITHDRAWN	

SYMBOLS

Boundary
Township, Meridian, Baseline
Road allowance; surveyed
shoreline
Lot/Concession; surveyed
unsurveyed
Parcel; surveyed
unsurveyed
Right-of-way; road
railway
utility
Reservation
Cliff, Pit, Pile
Contour
Interpolated
Approximate
Depression
Control point (horizontal)
Flooded land
Mine head frame
Pipeline (above ground)
Railway; single track
double track
abandoned
Road; highway, county, township
access
trail, bush
Shoreline (original)
Transmission line
Wooded area

DISPOSITION OF CROWN LANDS

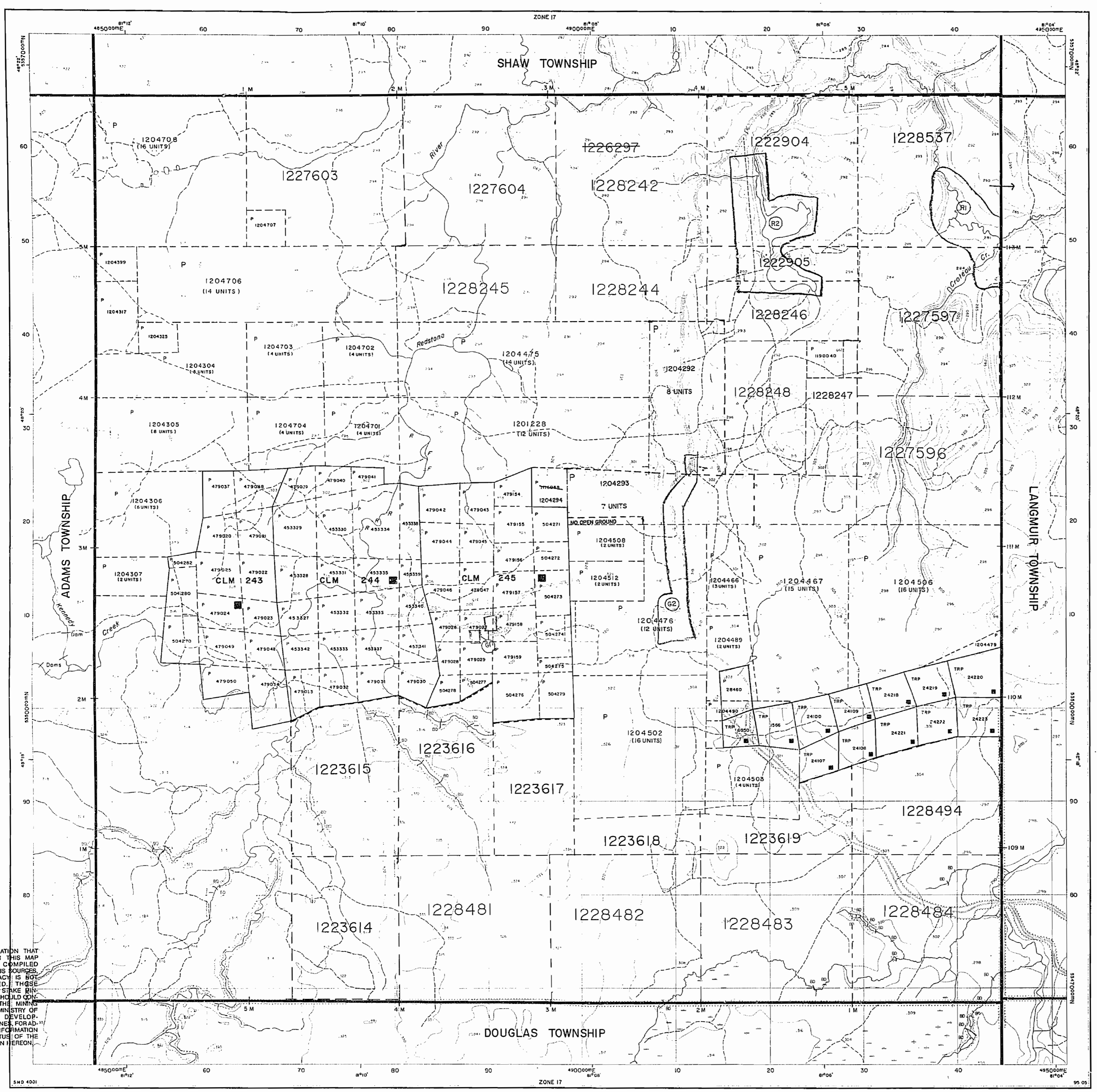
Patent
Surface & Mining Rights
Surface Rights Only
Mining Rights Only
Lease
Surface & Mining Rights
Surface Rights Only
Mining Rights Only
Licence of Occupation
Order-in-Council
Cancelled
Reservation
Sand & Gravel

ACTIVATED JULY 11, 1995 BY: C.C.

CHECKED BY: OM

Map base and land disposition drafting by Surveys and Mapping Branch, Ministry of Natural Resources.

The disposition of land, location of lot fabric and parcel boundaries on this index was compiled for administrative purposes only.



THE INFORMATION THAT APPEARS ON THIS MAP HAS BEEN COMPILED FROM VARIOUS SOURCES AND ACCURACY IS NOT GUARANTEED. THOSE WISHING TO STRIKE MINING CLAIMS SHOULD CONSULT WITH THE MINING RECORDER, MINISTRY OF NORTHERN DEVELOPMENT AND MINES, FOR ADDITIONAL INFORMATION ON THE STATUS OF THE LANDS SHOWN HEREON.

ELDORADO

276

PORCUPINE MINING DIVISION

m-276

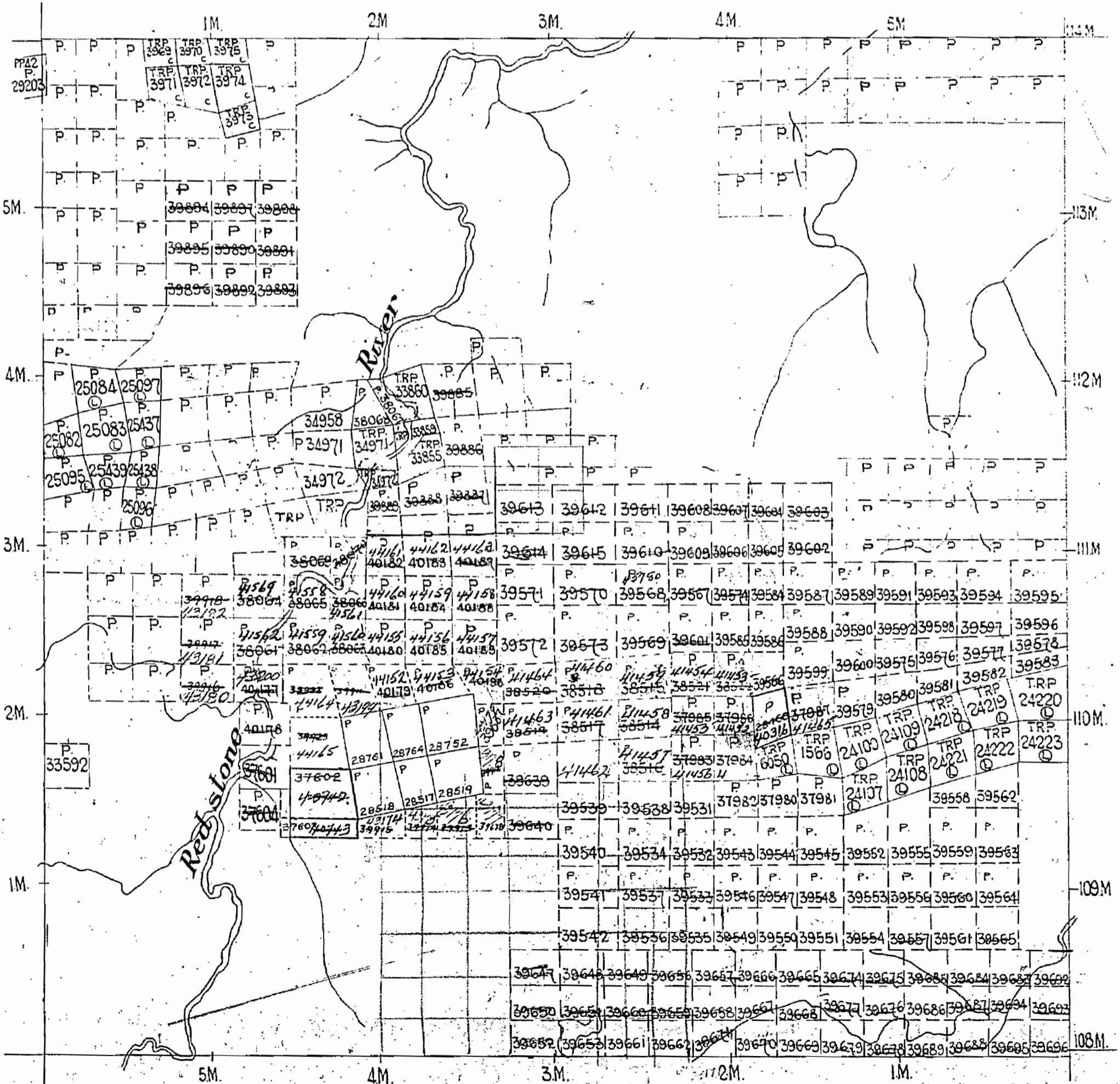
TIMAGAMI PROVINCIAL FOREST

DISTRICT OF TIMISKAMING

Scale: - 40 Chains - 1 Inch.

North Ast.

SHAW



276

ELDORADO

PORCUPINE MINING DIVISION

M-276

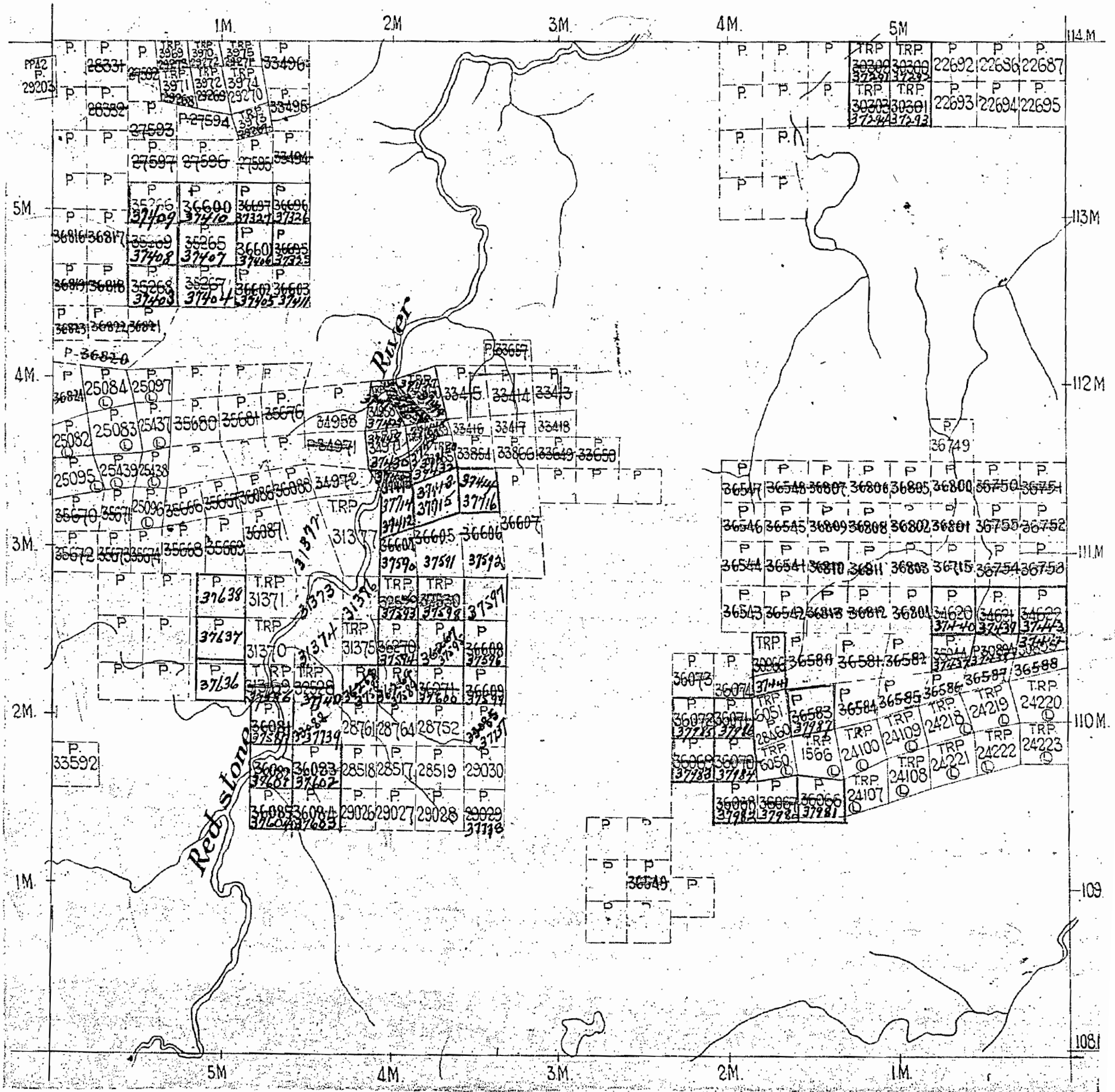
TIMAGAMI PROVINCIAL FOREST

DISTRICT OF TIMISKAMING

Scale: - 40Chains = 1Inch.

North Ast.

SHAW



276

ELDORADO

PORCUPINE MINING DIVISION

M-276

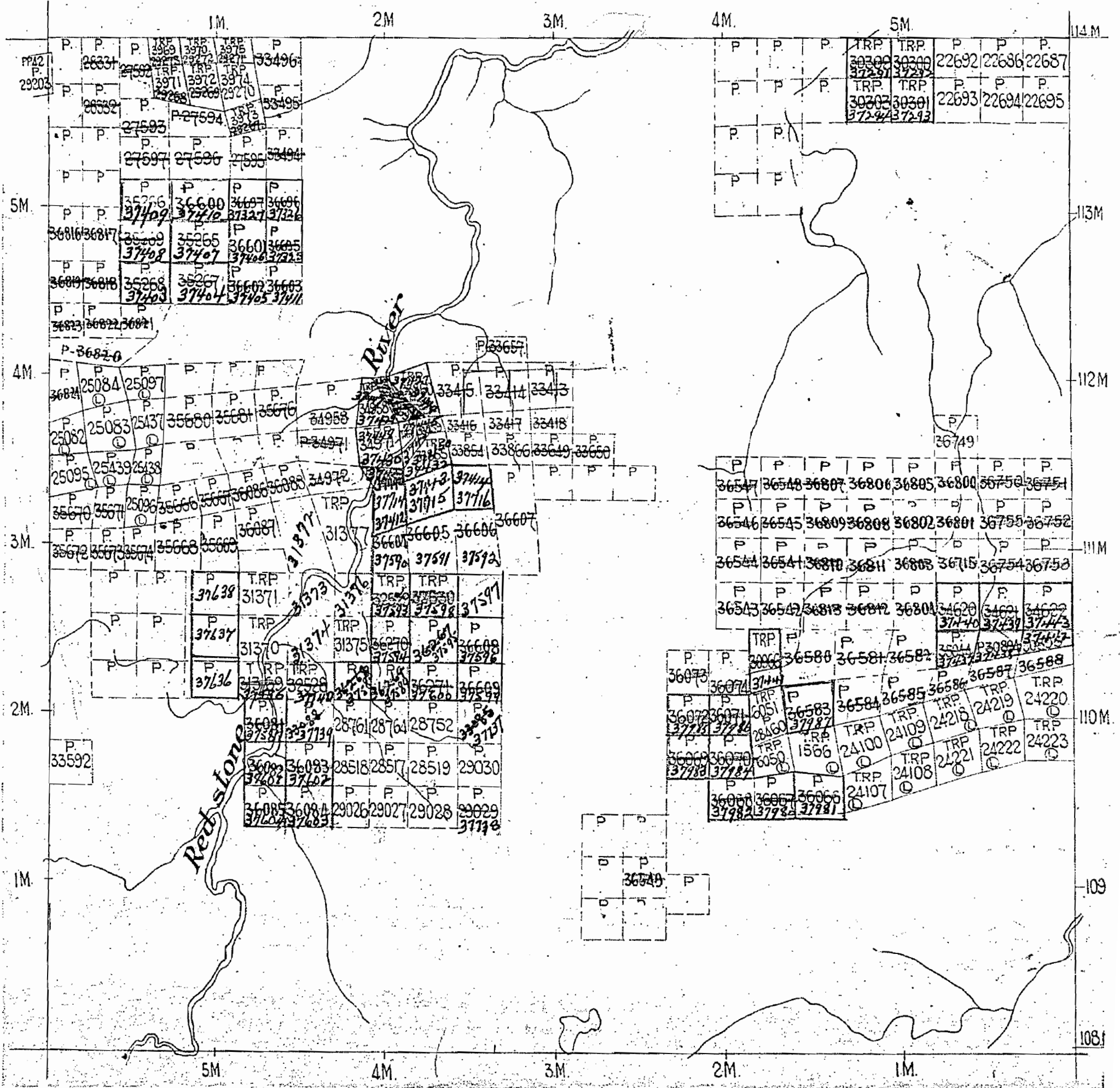
TIMAGAMI PROVINCIAL FOREST

DISTRICT OF TIMISKAMING

Scale: - 40 Chains - 1 Inch.

North Ast.

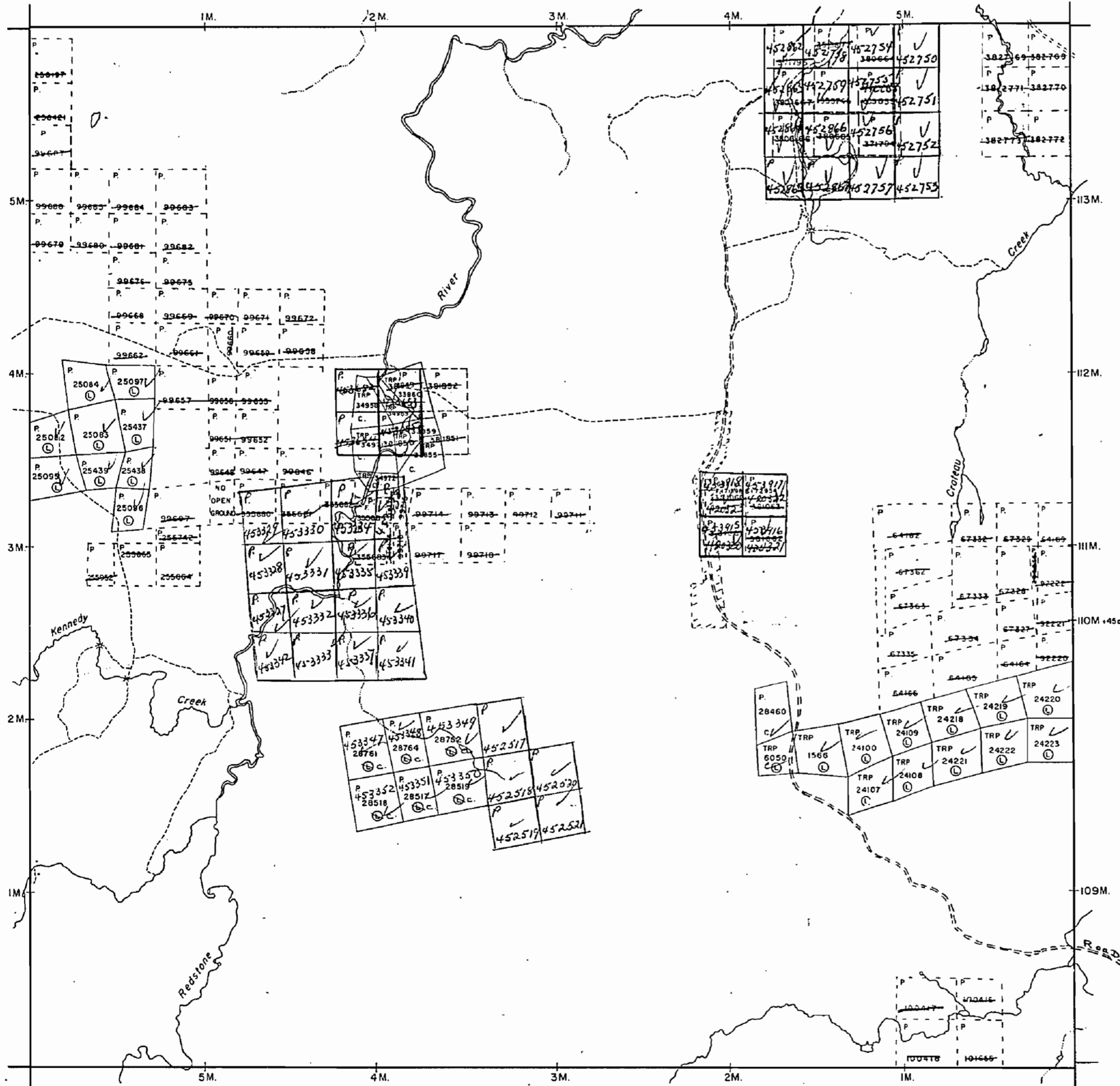
SHAW



276

Shaw Tp. - M.311

Adams Tp. - M.261



Douglas Tp. - M.274

THE TOWNSHIP OF
OF

ELDORADO

DISTRICT OF
TIMISKAMING

PORCUPINE
MINING DIVISION

SCALE: 1-INCH = 40 CHAINS


LEGEND

- PATENTED LAND ● or ⊙
- CROWN LAND SALE C.S.
- LEASES ⊙
- LOCATED LAND Loc.
- LICENSE OF OCCUPATION L.O.
- MINING RIGHTS ONLY M.R.O.
- SURFACE RIGHTS ONLY S.R.O.
- ROADS —
- IMPROVED ROADS —
- KING'S HIGHWAYS —
- RAILWAYS —
- POWER LINES —
- MARSH OR MUSKEG —
- MINES ⋈
- CANCELLED C.
- PATENTED S.R.O. ⊙

NOTES

400' Surface Rights Reservation along the shores of all lakes and rivers.

This township lies within the Municipality of CITY of TIMMINS.



PLAN NO. M.276

ONTARIO
MINISTRY OF NATURAL RESOURCES
SURVEYS AND MAPPING BRANCH

276

Shaw Twp. - M.311

THE TOWNSHIP OF
OF
ELDORADO

DISTRICT OF
TIMISKAMING

PORCUPINE
MINING DIVISION

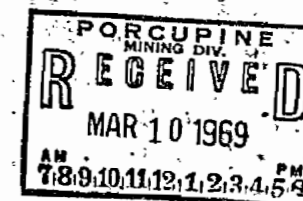
SCALE: 1-INCH = 40 CHAINS

LEGEND

- PATENTED LAND Ⓟ
- CROWN LAND SALE C.S.
- LEASES Ⓛ
- LOCATED LAND Loc.
- LICENSE OF OCCUPATION L.O.
- MINING RIGHTS ONLY M.R.O.
- SURFACE RIGHTS ONLY S.R.O.
- ROADS —
- IMPROVED ROADS —
- KING'S HIGHWAYS —
- RAILWAYS —
- POWER LINES —
- MARSH OR MUSKEG —
- MINES X
- CANCELLED C.

NOTES

400' Surface Rights Reservation around all
lakes and rivers.



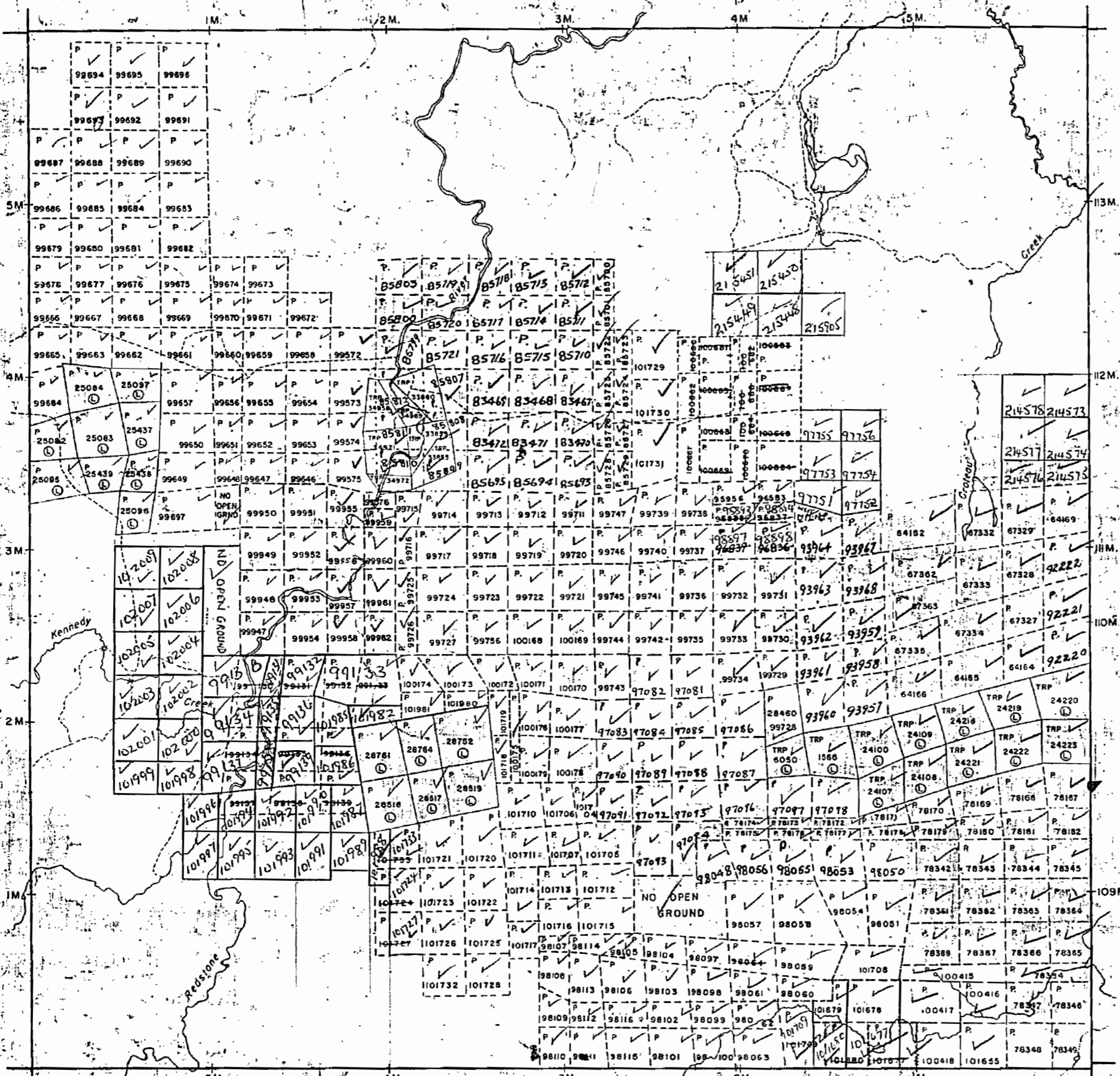
PLAN NO. **M.276**

DEPARTMENT OF MINES
- ONTARIO -

Adams Twp. - M.261

Langmuir Twp. - M.292

Douglas Twp. - M.274

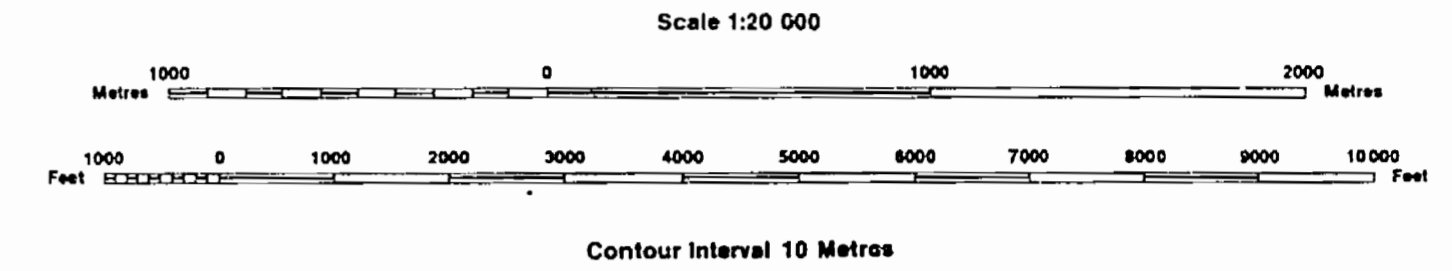


INDEX TO LAND DISPOSITION

PLAN
G-4001
TOWNSHIP

M.N.R. ADMINISTRATIVE DISTRICT
TIMMINS
MINING DIVISION
PORCUPINE
LAND TITLES/REGISTRY DIVISION
COCHRANE

ELDORADO



AREAS WITHDRAWN FROM DISPOSITION

MRO - Mining Rights Only
SRO - Surface Rights Only
M+S - Mining and Surface Rights

SYMBOLS

Boundary
Township, Meridian, Baseline
Road allowance; surveyed
shoreline
Lot/Concession; surveyed
unsurveyed
Parcel; surveyed
unsurveyed
Right-of-way; road
railway
utility
Reservation
Cliff, Pit, Pile
Contour
interpolated
Approximate
Depression
Control point (horizontal)
Flooded land
Mine head frame
Pipeline (above ground)
Railway; single track
double track
abandoned
Road; highway, county, township
access
trail, bush
Shoreline (original)
Transmission line
Wooded area

(G1)	GR-VEL, FILE 192287
(G2)	GRAVEL, FILE 171598 AND FILE 172954
(R1)	DUCKS UNLIMITED - PENDING APPLICATION UNDER THE PUBLIC LANDS ACT, S.R.O. WITHDRAWN
(R2)	DUCKS UNLIMITED - PENDING APPLICATION UNDER THE PUBLIC LANDS ACT, S.R.O. WITHDRAWN

DATE OF ISSUE

FEB 19 1998
PROVINCIAL RECORDING
OFFICE - SUDBURY

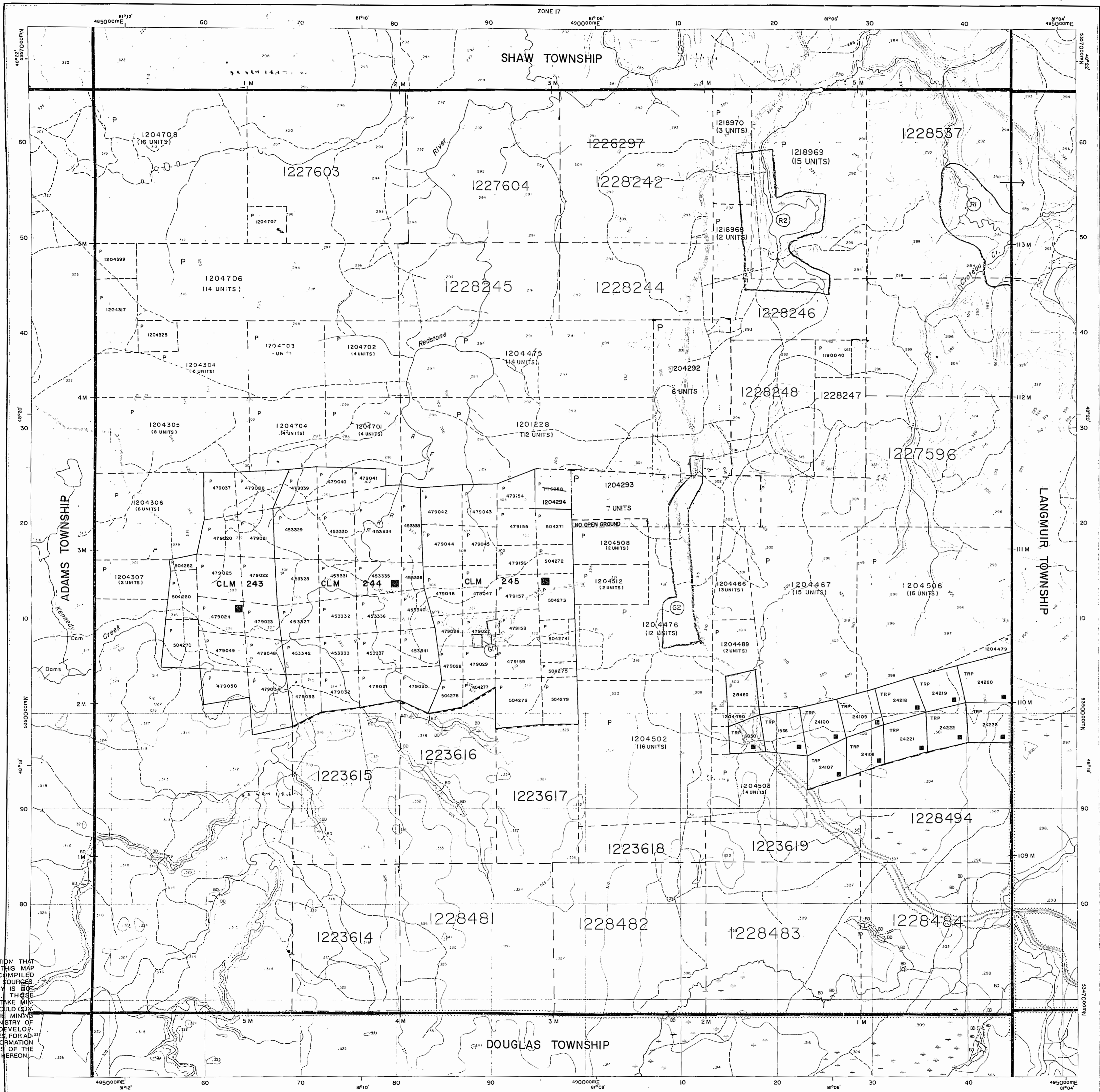
DISPOSITION OF CROWN LANDS

Patent
Surface & Mining Rights
Surface Rights Only
Mining Rights Only
Lease
Surface & Mining Rights
Surface Rights Only
Mining Rights Only
Licence of Occupation
Order-in-Council
Cancelled
Reservation
Sand & Gravel

ACTIVATED JULY 17, 1995 BY:

Map base and land disposition drafting by Surveys and Mapping Branch, Ministry of Natural Resources.

The disposition of land, location of lot fabric and parcel boundaries on this index was compiled for administrative purposes only.



THE INFORMATION THAT APPEARS ON THIS MAP HAS BEEN COMPILED FROM VARIOUS SOURCES AND ACCURACY IS NOT GUARANTEED. THOSE WISHING TO STAKE MINING CLAIMS SHOULD CONSULT WITH THE MINING RECORDER, MINISTRY OF NORTHERN DEVELOPMENT AND MINES, FOR ADDITIONAL INFORMATION ON THE STATUS OF THE LANDS SHOWN HEREON.

276

Shaw Twp. - M.311

THE TOWNSHIP OF
OF
ELDORADO

DISTRICT OF
TIMISKAMING

PORCUPINE
MINING DIVISION

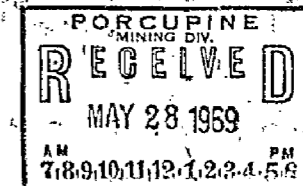
SCALE: 1-INCH = 40 CHAINS

LEGEND

- PATENTED LAND ⊙
- CROWN LAND SALE C.S.
- LEASES ⊙
- LOCATED LAND ⊙
- LICENSE OF OCCUPATION L.O.
- MINING RIGHTS ONLY M.R.O.
- SURFACE RIGHTS ONLY S.R.O.
- ROADS —
- IMPROVED ROADS —
- KING'S HIGHWAYS —
- RAILWAYS —
- POWER LINES —
- MARSH OR MUSKEG —
- MINES R
- CANCELLED C

NOTES

400' Surface Rights Reservation around all lakes and rivers.



PLAN NO. **M.276**

DEPARTMENT OF MINES

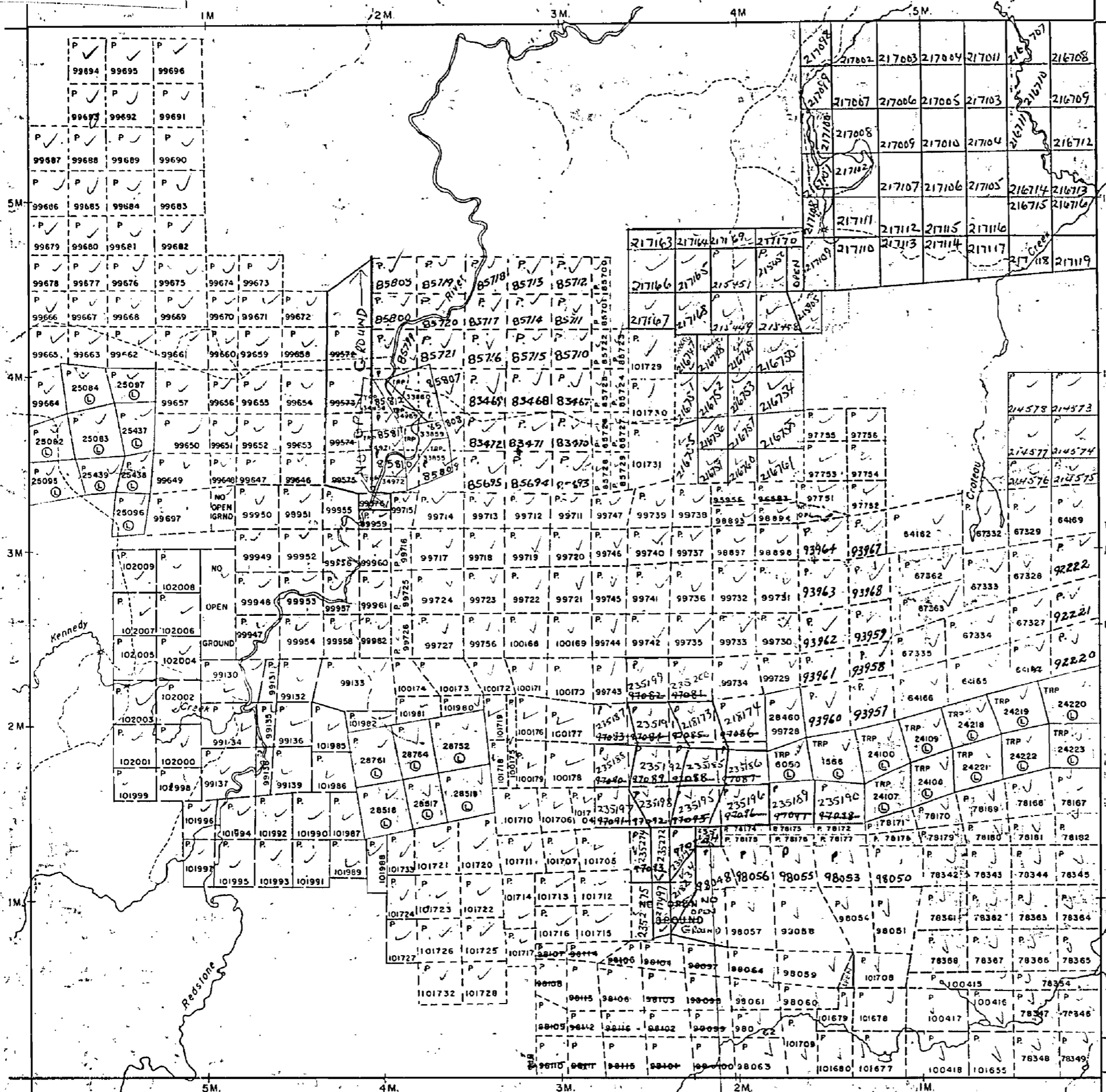
— ONTARIO —

Adams Twp. - M.261

Langmuir Twp. - M.292

Douglas Twp. - M.274

9.235194



THE TOWNSHIP OF
OF
ELDORADO

DISTRICT OF
TIMISKAMING

PORCUPINE
MINING DIVISION

SCALE: 1-INCH = 40 CHAINS

LEGEND

- PATENTED LAND Ⓟ
- CROWN LAND SALE C.S.
- LEASES Ⓛ
- LOCATED LAND Loc.
- LICENSE OF OCCUPATION L.O.
- MINING RIGHTS ONLY M.R.O.
- SURFACE RIGHTS ONLY S.R.O.
- ROADS —
- IMPROVED ROADS —
- KING'S HIGHWAYS —
- RAILWAYS —
- POWER LINES —
- MARSH OR MUSKEG —
- MINES ⓧ
- CANCELLED C.

NOTES

400' Surface Rights Reservation around all
lakes and rivers.

MINING RECORDS
RECEIVED
FEB 1 6 1965

PORCUPINE
MINING DIVISION


PLAN NO. **M.276**

DEPARTMENT OF MINES

— ONTARIO —

Adams Twp. - M.261

Langmuir Twp. - M.292



276

Shaw Twp. - M.311

Adams Twp. - M.261

Langmuir Twp. - M.292

Douglas Twp. - M.274

THE TOWNSHIP OF

ELDORADO

DISTRICT OF TIMISKAMING

PORCUPINE MINING DIVISION

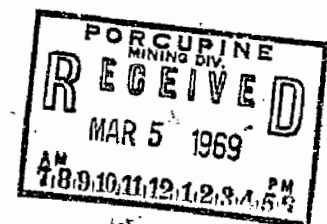
SCALE: 1-INCH = 40 CHAINS

LEGEND

- PATENTED LAND Ⓟ
- CROWN LAND SALE C.S.
- LEASES Ⓛ
- LOCATED LAND Loc.
- LICENSE OF OCCUPATION L.O.
- MINING RIGHTS ONLY M.R.O.
- SURFACE RIGHTS ONLY S.R.O.
- ROADS [Symbol]
- IMPROVED ROADS [Symbol]
- KING'S HIGHWAYS [Symbol]
- RAILWAYS [Symbol]
- POWER LINES [Symbol]
- MARSH OR MUSKEG [Symbol]
- MINES [Symbol]
- CANCELLED C.

NOTES

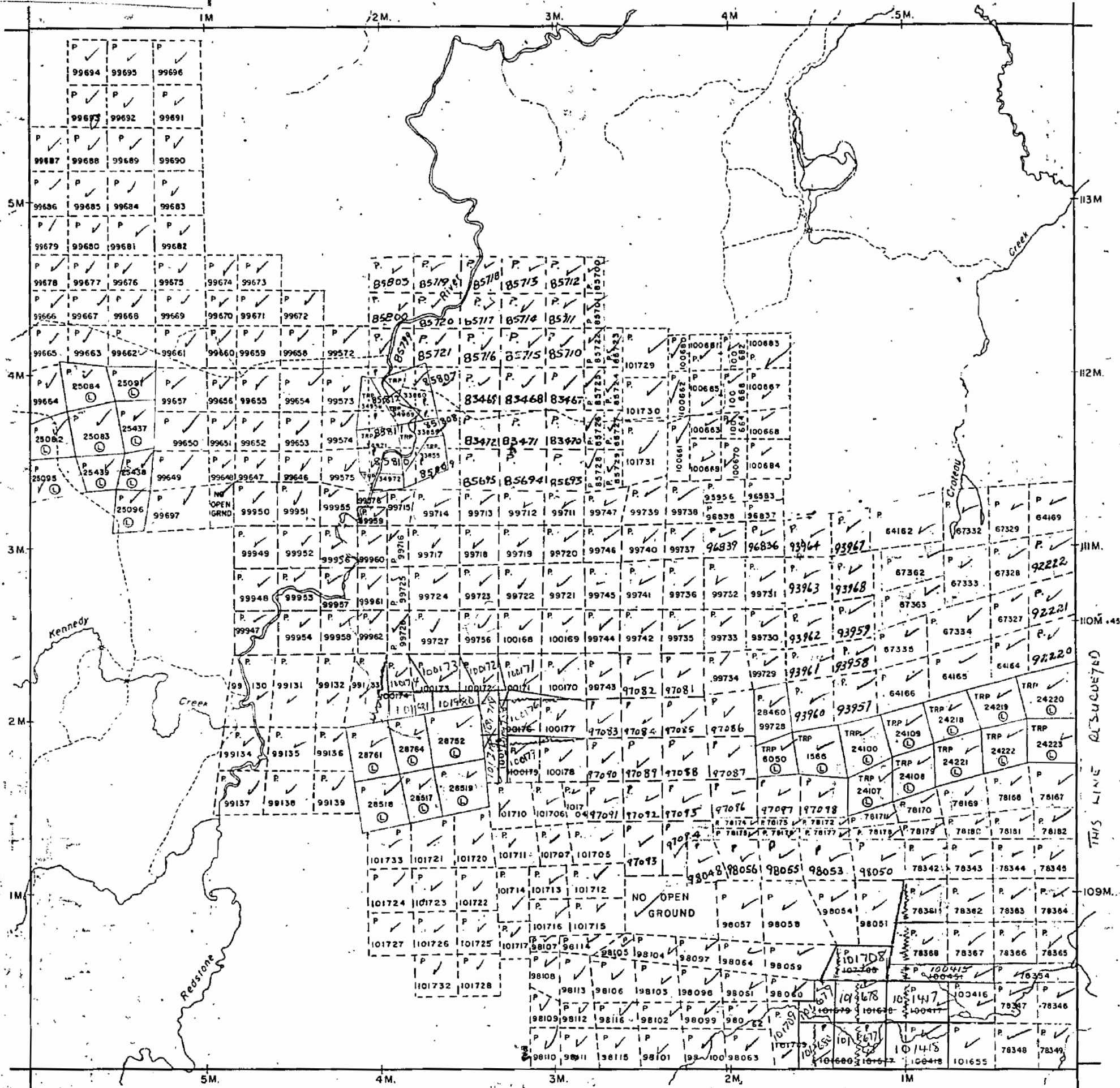
400' Surface Rights Reservation around all lakes and rivers.



PLAN NO. M.276

DEPARTMENT OF MINES

- ONTARIO -



THIS LINE CORRECTED

276

ELDORADO

PORCUPINE MINING DIVISION

TIMAGAMI PROVINCIAL FOREST

DISTRICT OF TIMISKAMING

Scale: - 40 Chains = 1 Inch.

MINING RECORDER

RECEIVED

MAR 22 1993

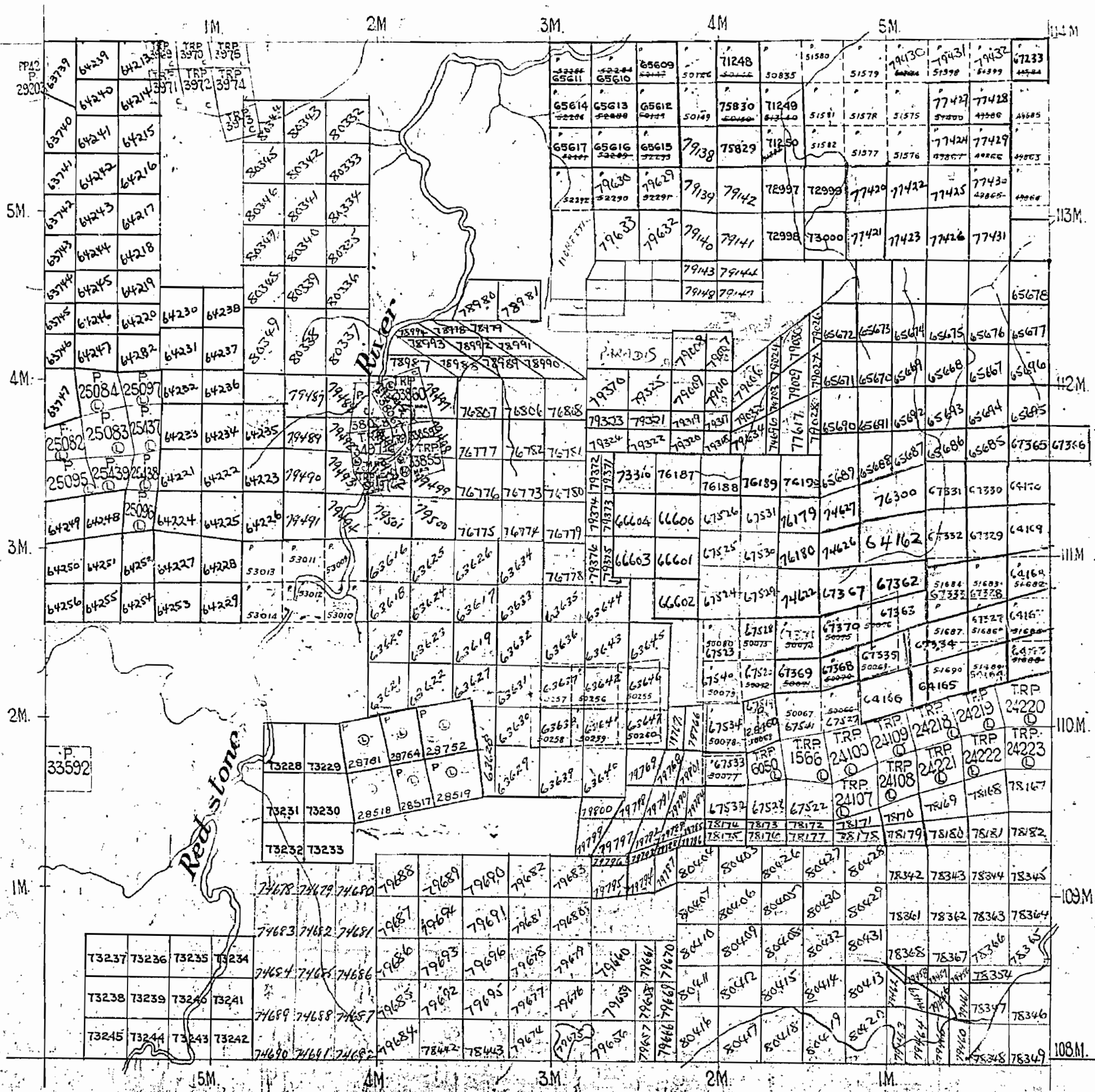
PORCUPINE
MINING DIVISION

North
Astr.

SHAW

ADAMS

LANGMUIR



400' Surface rights reservation around all lakes & rivers

DOUGLAS

LEGEND

- CANCELLED
- PATENTED LAND
- CROWN LAND SALE
- LEASES
- LOCATED LAND
- LICENSE OF OCCUPATION
- MINING RIGHTS ONLY
- SURFACE RIGHTS ONLY
- C
- C.S.
- LOC
- L.O.
- M.R.O.
- S.R.O.

276

ELDORADO

PORCUPINE MINING DIVISION

M-276

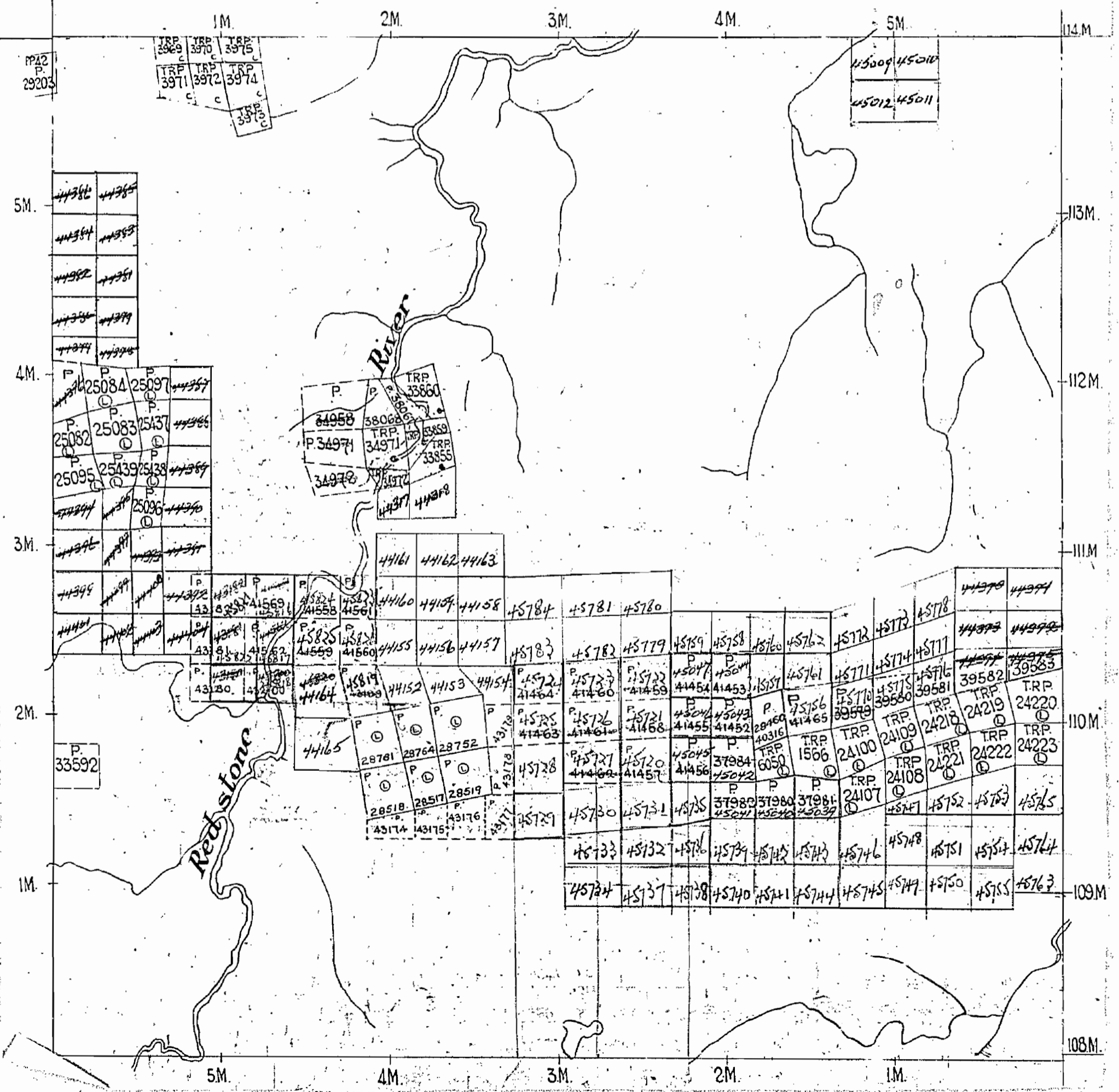
TIMAGAMI PROVINCIAL FOREST

DISTRICT OF TIMISKAMING

Scale:- 40Chains = 1Inch.

North Ast.

SHAW



ELDORADO

PORCUPINE MINING DIVISION

TIMAGAMI PROVINCIAL FOREST

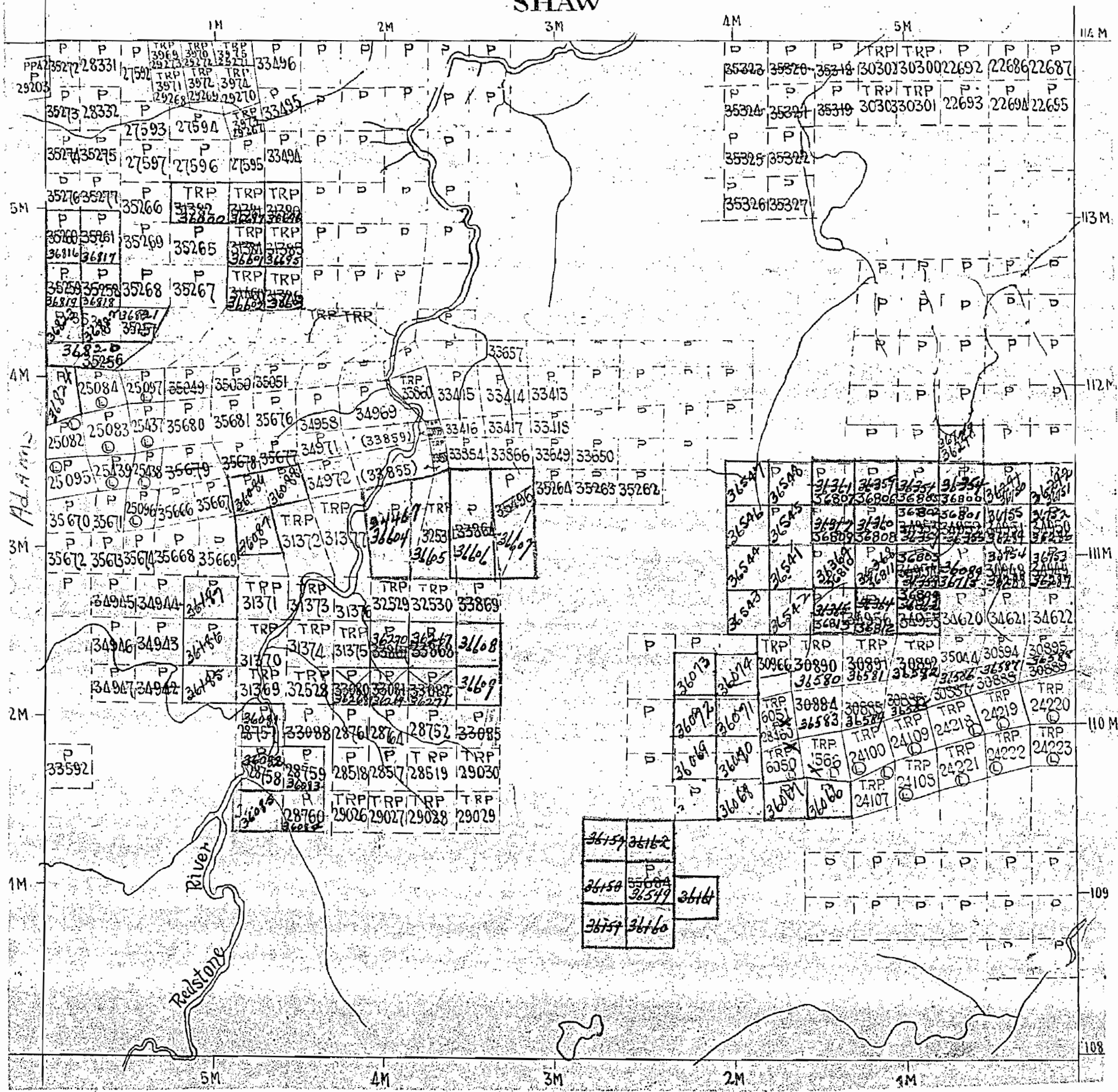
DISTRICT OF TIMISKAMING

Scale: - 40 Chains = 1 Inch

M-276

NORTH ASTY.

SHAW



Adams

36157	36158
36159	36160
36161	

276

ELDORADO

PORCUPINE MINING DIVISION

M-276

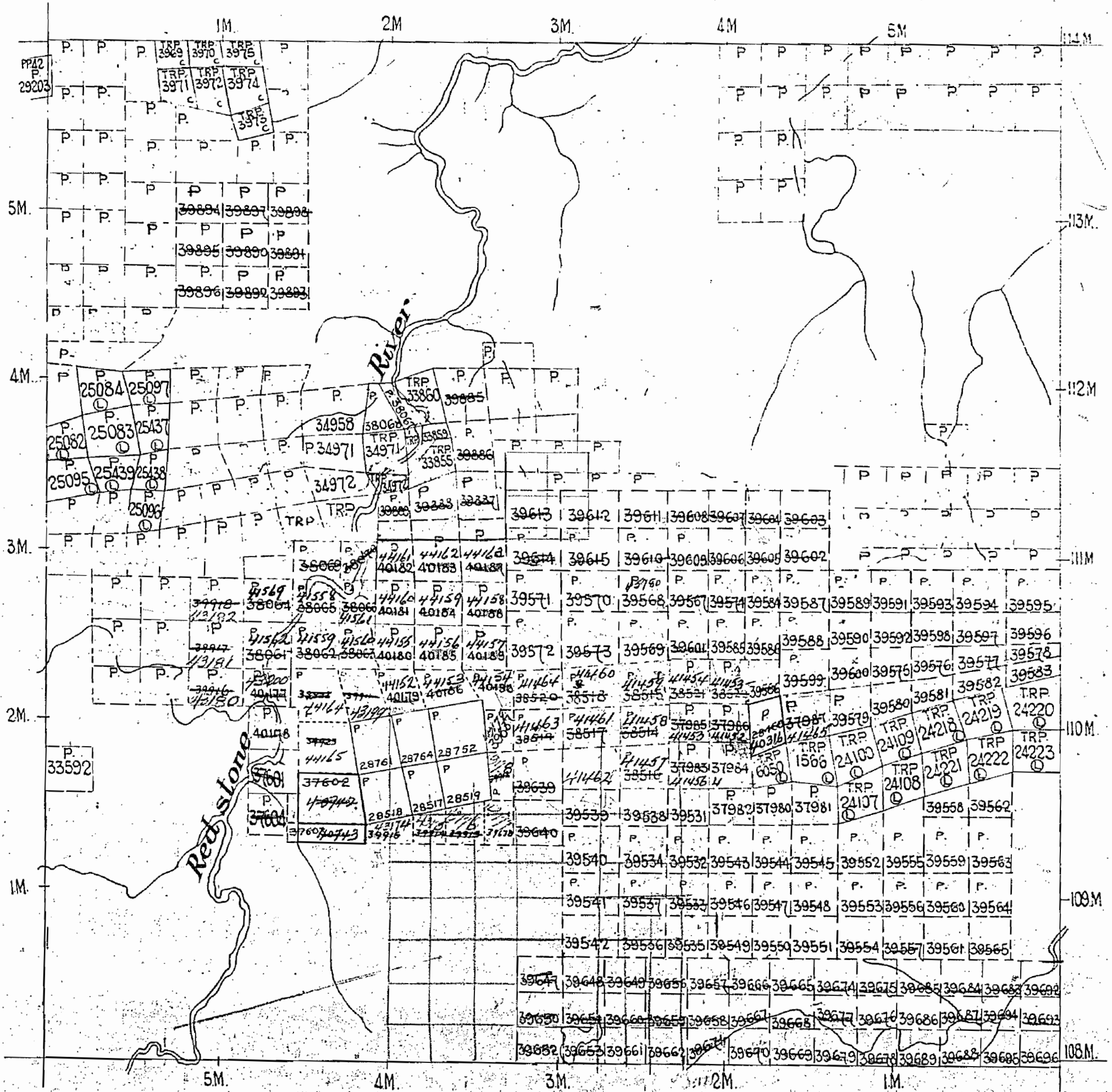
TIMAGAMI PROVINCIAL FOREST

DISTRICT OF TIMISKAMING

Scale: - 40 Chains - 1 Inch.

North Ast.

SHAW



ELDORADO

PORCUPINE MINING DIVISION

TIMAGAMI PROVINCIAL FOREST

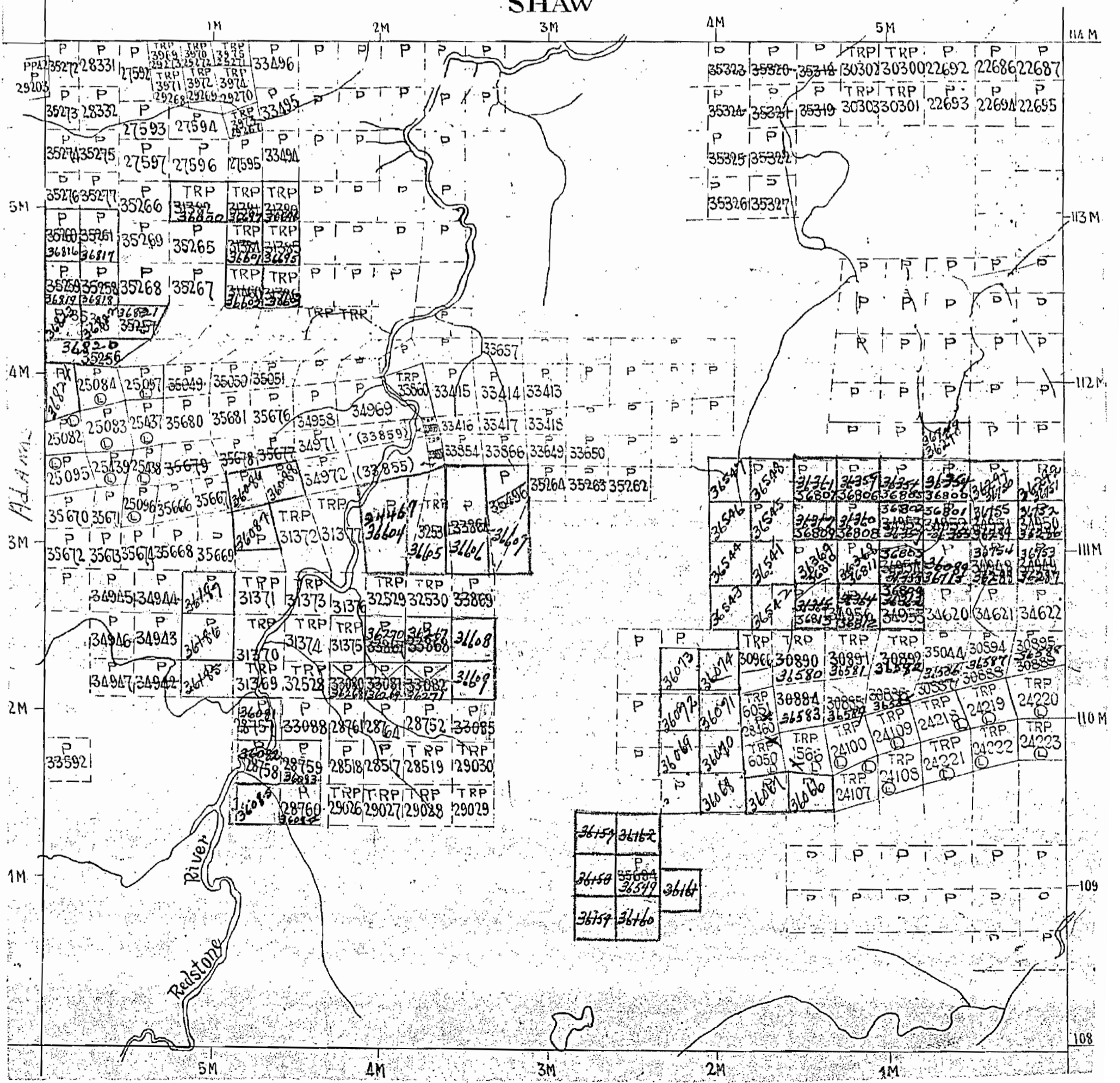
DISTRICT OF TIMISKAMING

Scale: -40 Chains = 1 Inch

M-276

NORTH ASTY.

SHAW



36157	36162
36158	36164
36159	36160

276

Shaw Twp. - M.311

THE TOWNSHIP OF
ELDORADO

DISTRICT OF
TIMISKAMING

PORCUPINE
MINING DIVISION

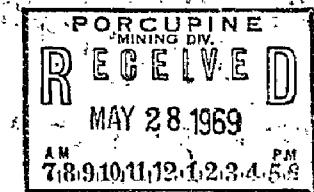
SCALE: 1-INCH = 40 CHAINS

LEGEND

- PATENTED LAND ⊙
- CROWN LAND SALE C.S.
- LEASES ⊕
- LOCATED LAND Loc.
- LICENSE OF OCCUPATION L.O.
- MINING RIGHTS ONLY M.R.O.
- SURFACE RIGHTS ONLY S.R.O.
- ROADS —
- IMPROVED ROADS —
- KING'S HIGHWAYS —
- RAILWAYS —
- POWER LINES —
- MARSH OR MUSKOG —
- MINES ⋈
- CANCELLED C.

NOTES

400 Surface Rights Reservation around all lakes and rivers.



PLAN NO. M.276

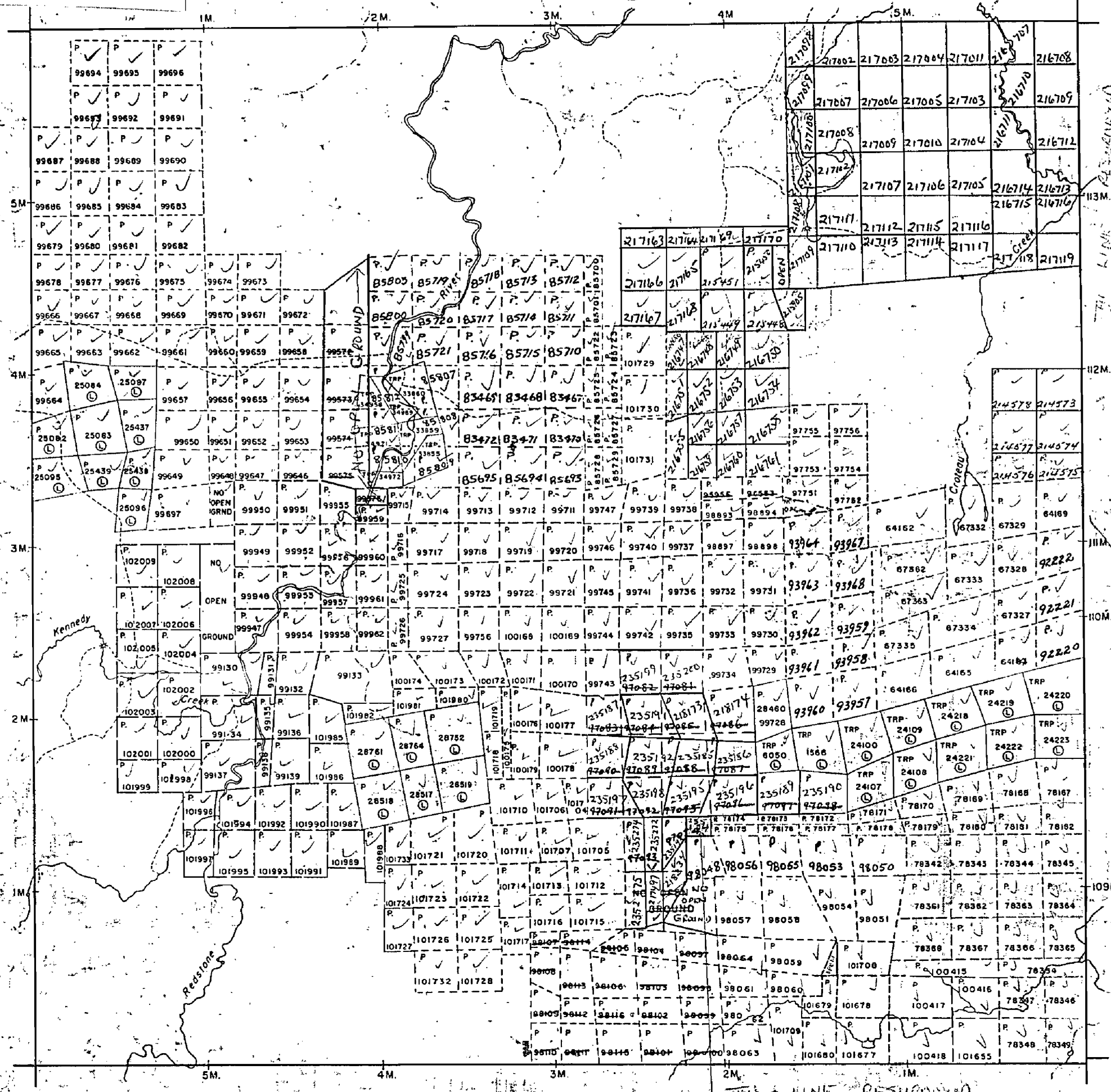
DEPARTMENT OF MINES
- ONTARIO -

Adams Twp. - M.261

Langmuir Twp. - M.292

Douglas Twp. - M.274

9.235194



Shaw Twp. - M.311

THE TOWNSHIP OF
ELDORADO

DISTRICT OF
TIMISKAMING

PORCUPINE
MINING DIVISION

SCALE: 1-INCH = 40 CHAINS

LEGEND

- PATENTED LAND (P)
- CROWN LAND SALE (C.S.)
- LEASES (L)
- LOCATED LAND (Loc.)
- LICENSE OF OCCUPATION (L.O.)
- MINING RIGHTS ONLY (M.R.O.)
- SURFACE RIGHTS ONLY (S.R.O.)
- ROADS
- IMPROVED ROADS
- KING'S HIGHWAYS
- RAILWAYS
- POWER LINES
- MARSH OR MUSKEG
- MINES
- CANCELLED (C)

NOTES

400' Surface Rights Reservation around all lakes and rivers.

PORCUPINE
MINING DIV.
RECEIVED
SEP 3 1968
AM 7:8:9,10,11,12,1,2,3,4,5:0 PM

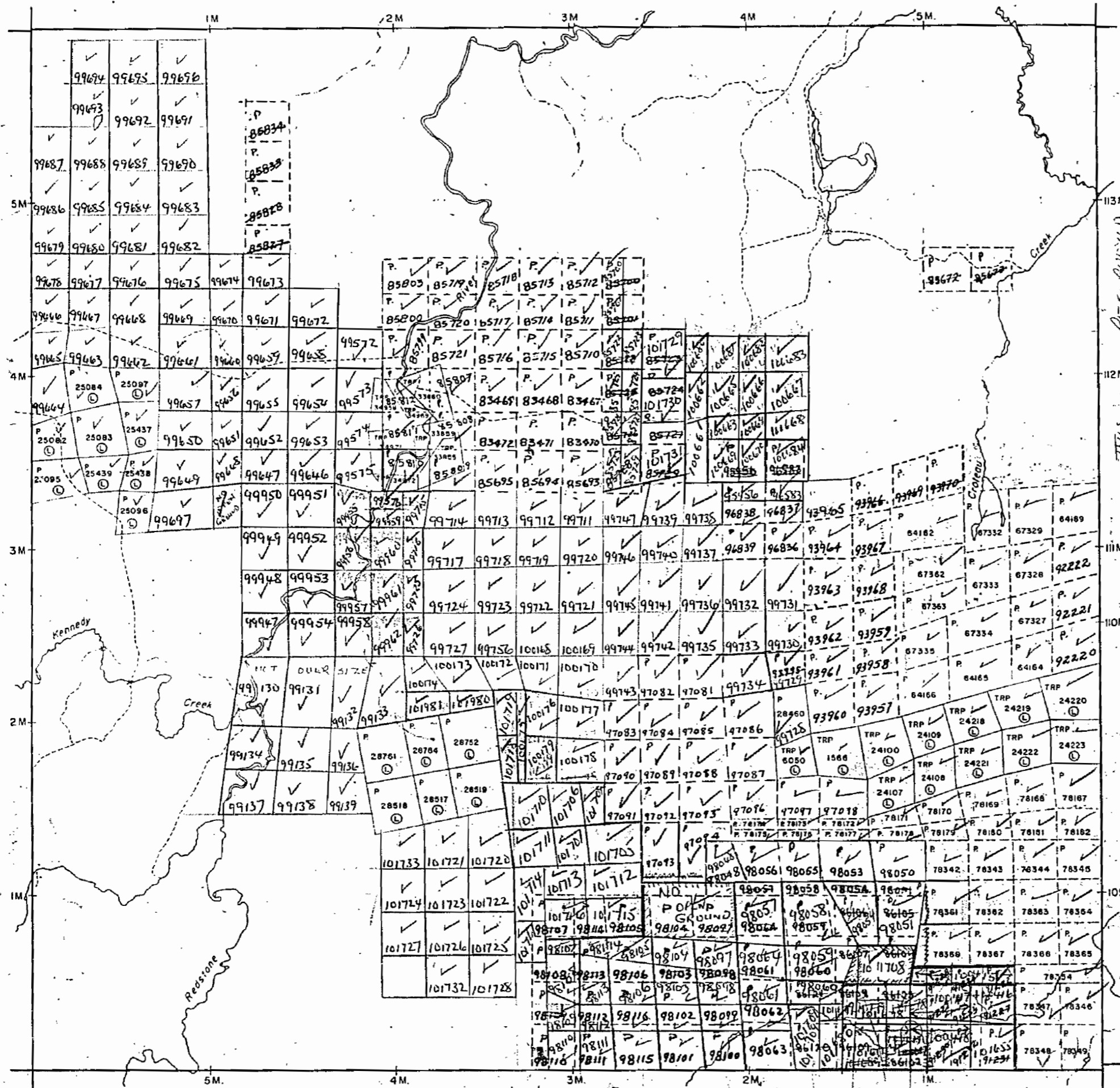
PLAN NO. M.276

DEPARTMENT OF MINES

- ONTARIO -

Adams Twp. - M.261

Langmuir Twp. - M.292



Douglas Twp. - M.274

276

ELDORADO

PORCUPINE MINING DIVISION

M-276

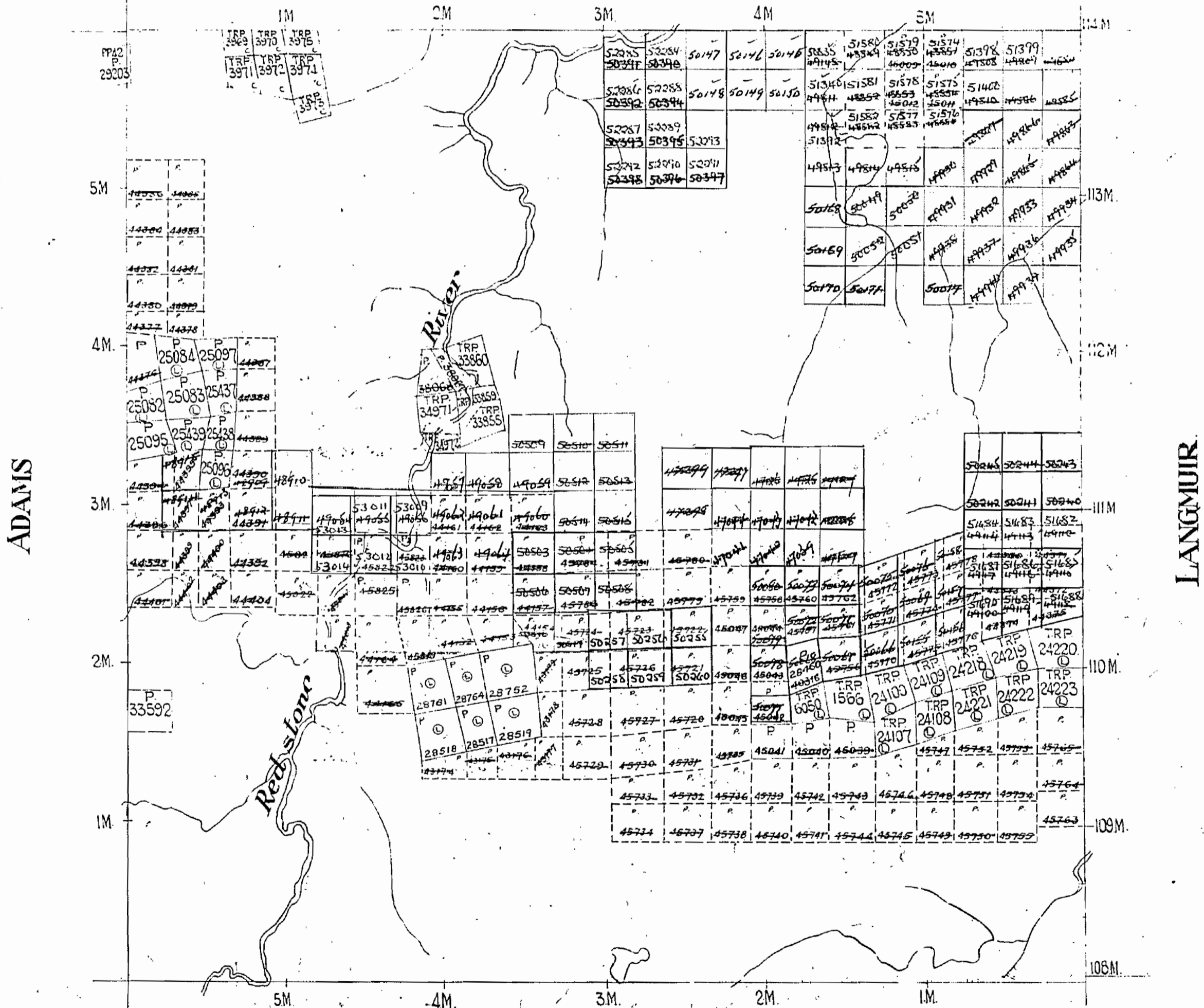
TIMAGAMI PROVINCIAL FOREST

DISTRICT OF TEMISKAMING

Scale: - 40 Chains = 1 Inch

North Ast.

SHAW

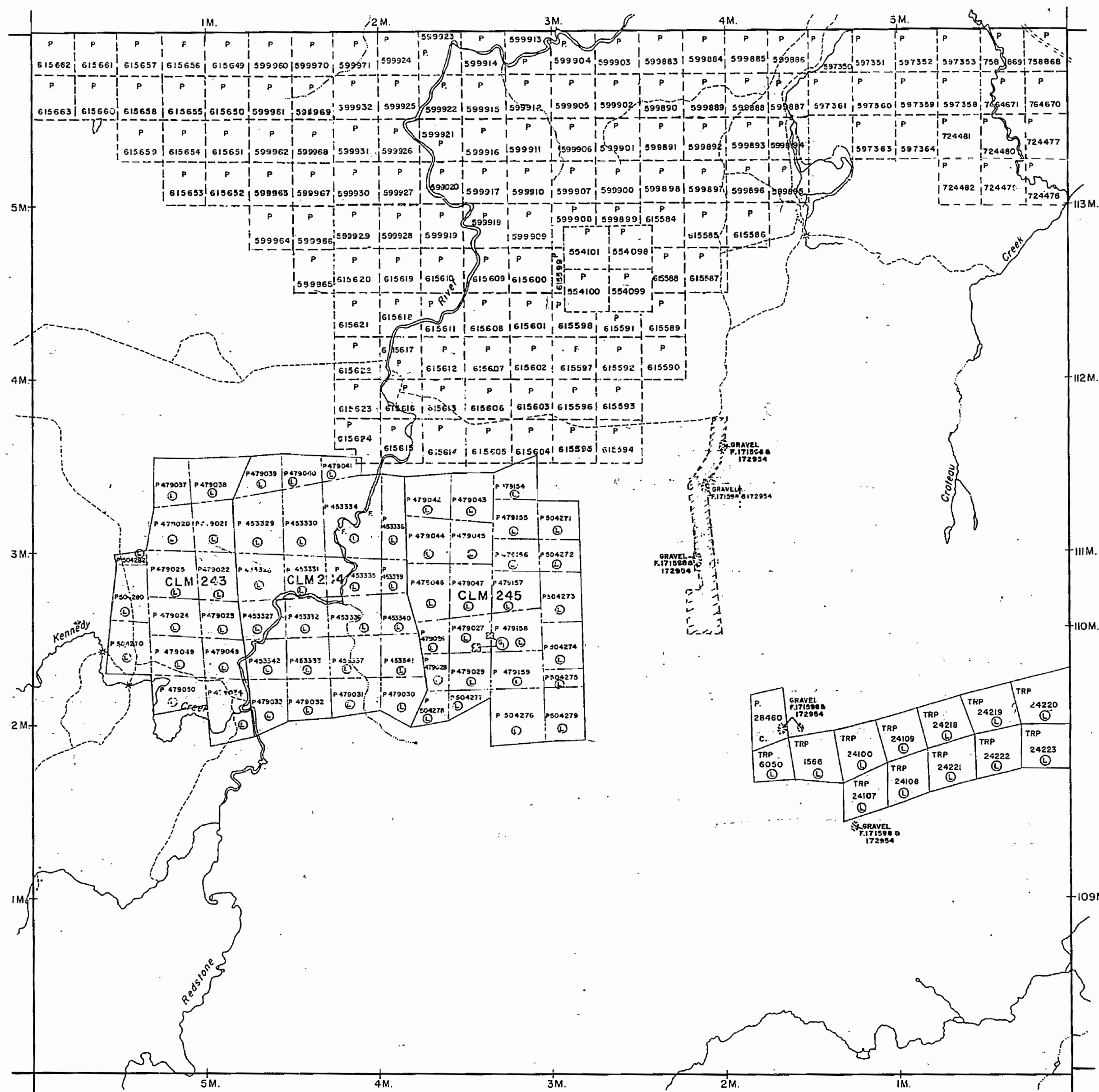


LEGEND

DOUGLAS.

- CANCELLED
- PATENTED LAND
- CROWN LAND SALE
- LEASES
- LOCATED LAND
- LICENSE OF OCCUPATION
- MINING RIGHTS ONLY
- SURFACE RIGHTS ONLY
- C
- CS
- CS
- LOC.
- L.O.
- M.R.O.
- S.R.O.

Shaw Tp. - M.311



Adams Tp. - M.261

Langmuir Tp. - M.292

Douglas Tp. - M.274

THE TOWNSHIP OF

ELDORADO

DISTRICT OF COCHRANE

PORCUPINE MINING DIVISION

SCALE: 1-INCH = 40 CHAINS

LEGEND

- PATENTED LAND ● or ⊕
- CROWN LAND SALE C.S.
- LEASES ⊙
- LOCATED LAND Loc.
- LICENSE OF OCCUPATION L.O.
- MINING RIGHTS ONLY M.R.O.
- SURFACE RIGHTS ONLY S.R.O.
- ROADS —
- IMPROVED ROADS —
- KING'S HIGHWAYS —
- RAILWAYS —
- POWER LINES —
- MARSH OR MUSKEG —
- MINES —
- CANCELLED —
- PATENTED S.R.O. —

NOTES

400' Surface Rights Reservation along the shores of all lakes and rivers.

This township lies within the Municipality of CITY of TIMMINS.

SAND and GRAVEL

⊙ GRAVEL, FILE 192287

PLAN NO. M.276

ONTARIO
MINISTRY OF NATURAL RESOURCES
SURVEYS AND MAPPING BRANCH

W.S.M.

ELDORADO LB

W.S.M.

W.S.M.

ELDORADO LB

W.S.M.

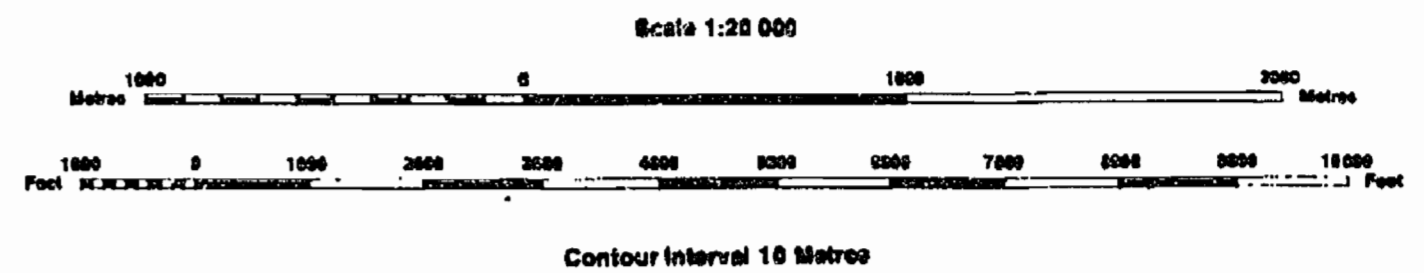


INDEX TO LAND DISPOSITION

PLAN
G-4001
TOWNSHIP

M.N.R. ADMINISTRATIVE DISTRICT
TIMMINS
MINING DIVISION
PORCUPINE
LAND TITLES/REGISTRY DIVISION
COCHRANE

ELDORADO



AREAS WITHDRAWN FROM DISPOSITION

MRO - Mining Rights Only
SRO - Surface Rights Only
M + S - Mining and Surface Rights

SYMBOLS

Boundary	Township, Meridian, Baseline	—————
Road allowance; surveyed	shoreline	—————
Lot/Concession; surveyed	unsurveyed	—————
Parcel; surveyed	unsurveyed	—————
Right-of-way; road	railway	—————
utility		—————
Reservation		—————
Chff, Pia, Pils		—————
Contour		—————
Interpolated		—————
Approximate		—————
Depression		—————
Control point (horizontal)		—————
Flooded land		—————
Mine head frame		—————
Pipeline (above ground)		—————
Railway; single track		—————
double track		—————
abandoned		—————
Road; highway, county, township		—————
access		—————
trail, bush		—————
Shoreline (original)		—————
Transmission line		—————
Wooded area		—————

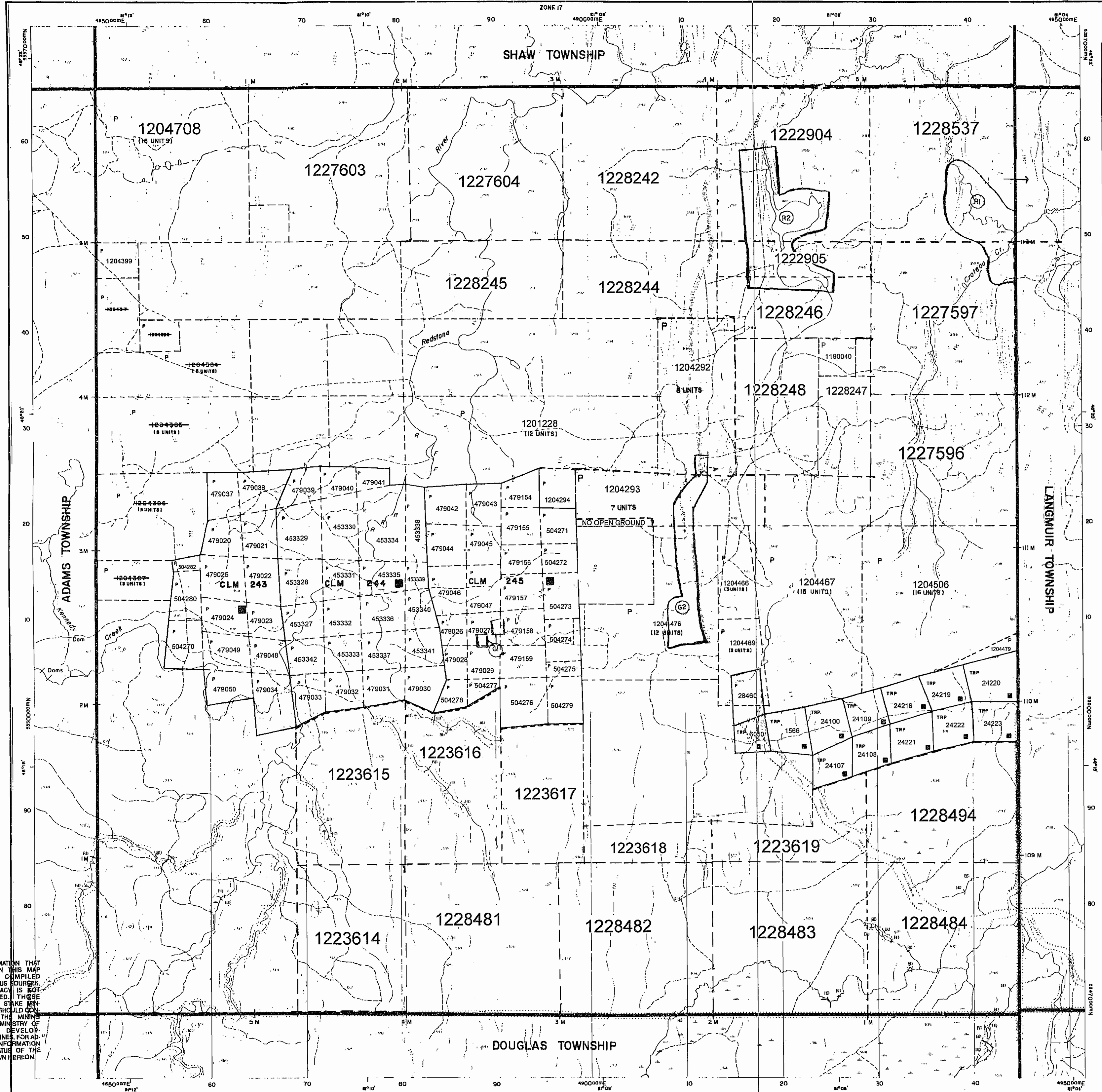
- (G1) GRAVEL, FILE 192287
- (G2) GRAVEL, FILE 171598 AND FILE 172954
- (R1) DUCKS UNLIMITED - PENDING APPLICATION UNDER THE PUBLIC LANDS ACT. S.R.O. WITHDRAWN
- (R2) DUCKS UNLIMITED - PENDING APPLICATION UNDER THE PUBLIC LANDS ACT. S.R.O. WITHDRAWN

DISPOSITION OF CROWN LANDS

Patent	
Surface & Mining Rights	⊙
Surface Rights Only	⊚
Mining Rights Only	⊙
Lease	
Surface & Mining Rights	■
Surface Rights Only	□
Mining Rights Only	■
Licence of Occupation	▼
Order-in-Council	OC
Cancelled	⊙
Reservation	⊙
Sand & Gravel	⊙

ACTIVATED JULY 1, 1995 BY: [Signature]

CHECKED BY: [Signature]



THE INFORMATION THAT APPEARS ON THIS MAP HAS BEEN COMPILED FROM VARIOUS SOURCES AND ACCURACY IS NOT GUARANTEED. THOSE WISHING TO STRIKE MINING CLAIMS SHOULD CONSULT WITH THE MINING RECORDS, MINISTRY OF NORTHERN DEVELOPMENT AND MINES FOR ADDITIONAL INFORMATION ON THE STATUS OF THE LANDS SHOWN HEREON.

ELDORADO

PORCUPINE MINING DIVISION

M-276

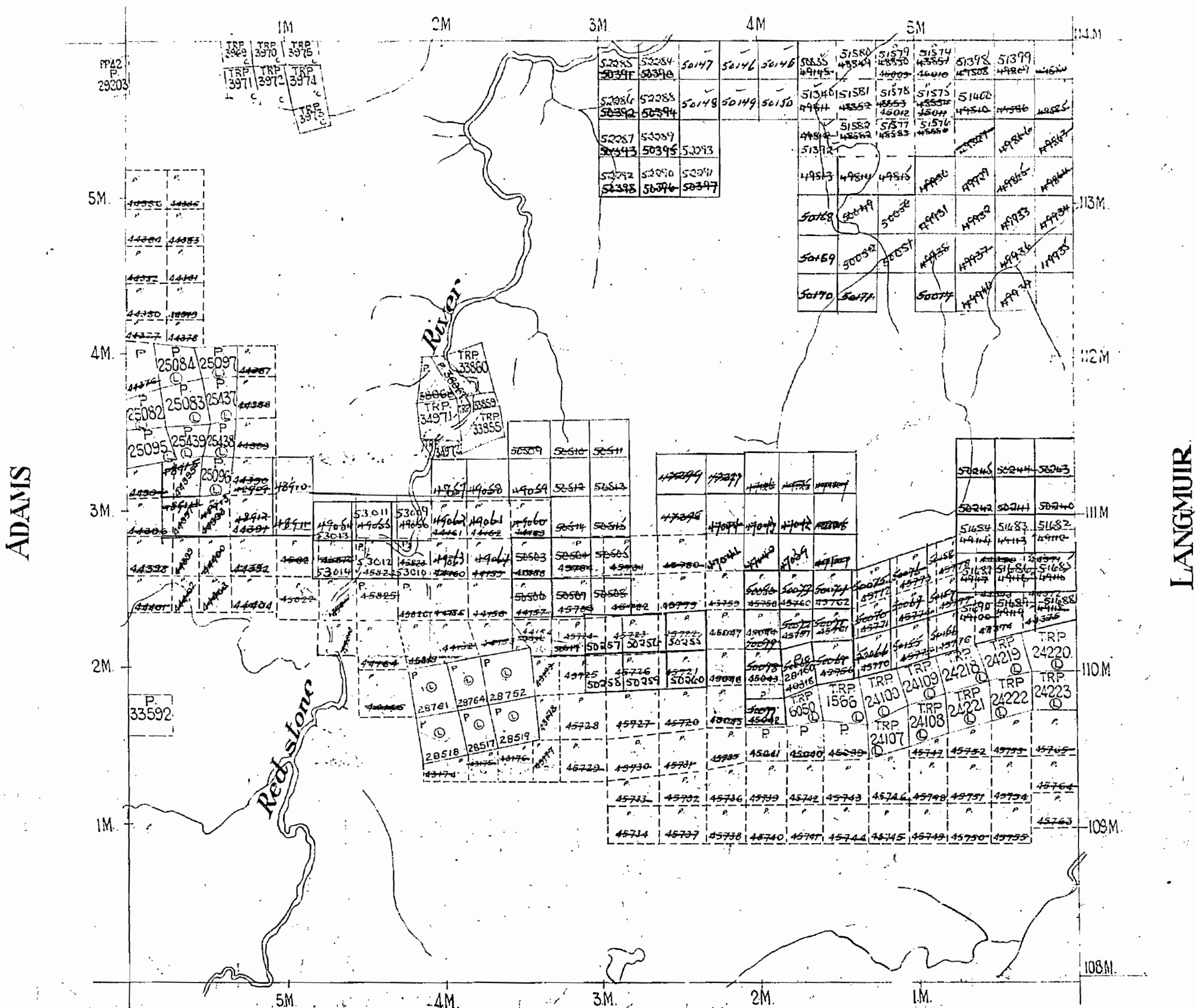
TIMAGAMI PROVINCIAL FOREST

DISTRICT OF TIMISKAMING

Scale: - 40 Chains - 1 Inch.

North Ast.

SHAW



DOUGLAS.

LEGEND

- CANCELLED
- PATENTED LAND
- CROWN LAND SALE
- LEASES
- LOCATED LAND
- LICENSE OF OCCUPATION
- MINING RIGHTS ONLY
- SURFACE RIGHTS ONLY
- C
- ⊙
- C.S.
- ⊙
- Loc.
- L.O.
- M.R.O.
- S.R.O.

276

Shaw Twp. - M.311

THE TOWNSHIP OF












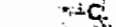



ELDORADO

DISTRICT OF TIMISKAMING

PORCUPINE MINING DIVISION

SCALE: 1-INCH = 40 CHAINS

LEGEND

- PATENTED LAND 
- CROWN LAND SALE 
- LEASES 
- LOCATED LAND 
- LICENSE OF OCCUPATION 
- MINING RIGHTS ONLY 
- SURFACE RIGHTS ONLY 
- ROADS 
- IMPROVED ROADS 
- KING'S HIGHWAYS 
- RAILWAYS 
- POWER LINES 
- MARSH OR MUSKEG 
- MINES 
- CANCELLED 

NOTES

400' Surface Rights Reservation around all lakes and rivers.

RECEIVED
 JAN 9 1970
 AM 7:18 10:11 12:12 3:45 6:58 PM

PLAN NO. M.276

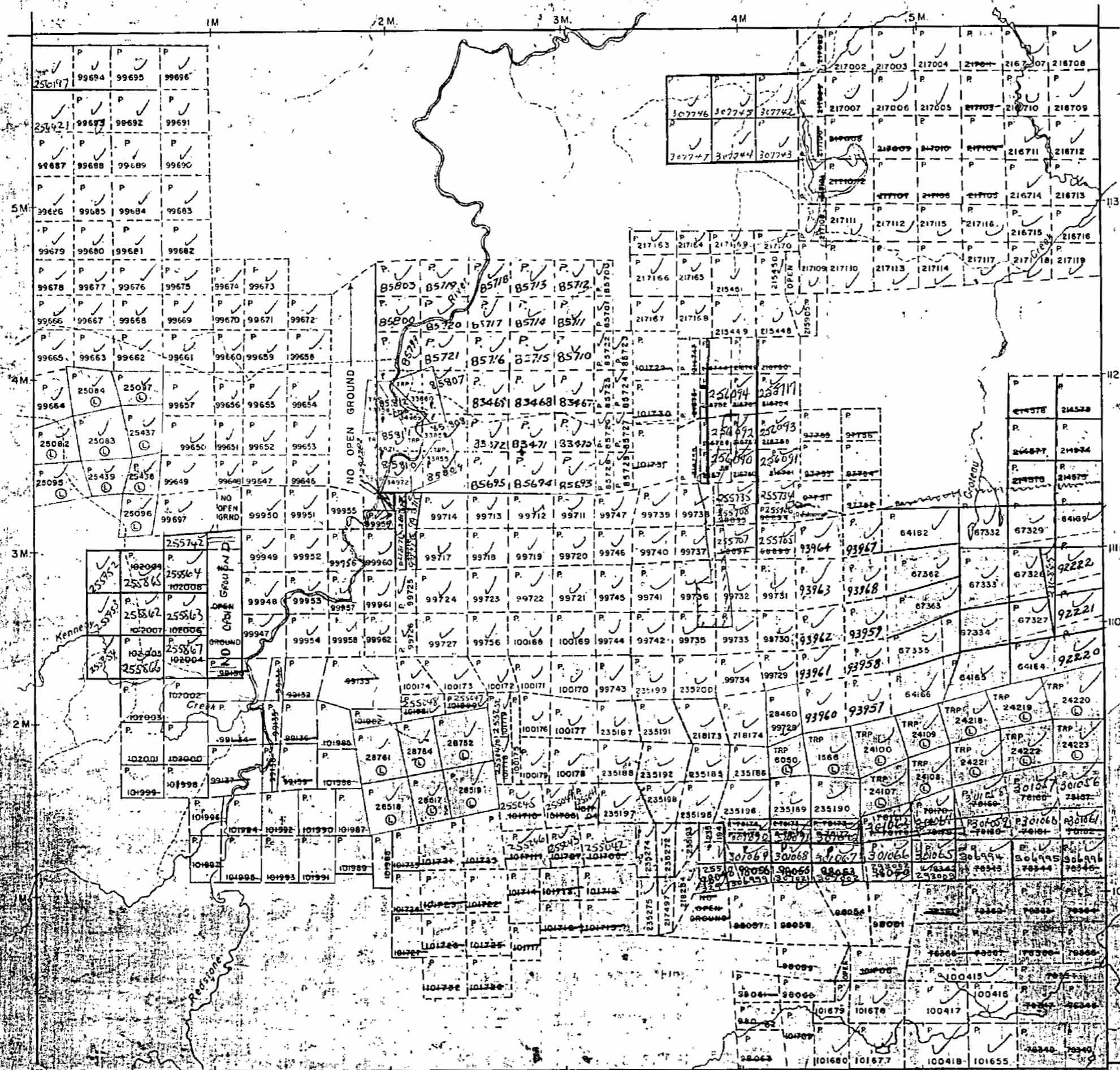
DEPARTMENT OF MINES

— ONTARIO —

Adams Twp. - M.261

Douglas Twp. - M.274

NEW TOWNSHIP LINE
Langmuir Twp. - M.292 MILE POSTS SHOULD BE LOCATED



276

Shaw Twp. - M.311

THE TOWNSHIP OF
OF
ELDORADO

DISTRICT OF
TIMISKAMING

PORCUPINE
MINING DIVISION

SCALE: 1-INCH = 40 CHAINS

LEGEND

- PATENTED LAND Ⓢ
- CROWN LAND SALE C.S.
- LEASES L
- LICENSE OF OCCUPATION Loc.
- MINING RIGHTS ONLY M.R.O.
- SURFACE RIGHTS ONLY S.R.O.
- ROADS —
- IMPROVED ROADS —
- KING'S HIGHWAYS —
- RAILWAYS —
- POWER LINES —
- MARSH OR MUSKEG —
- MINES —
- CANCELLED —

NOTES

400 Surface Rights Reservation around all lakes and rivers.

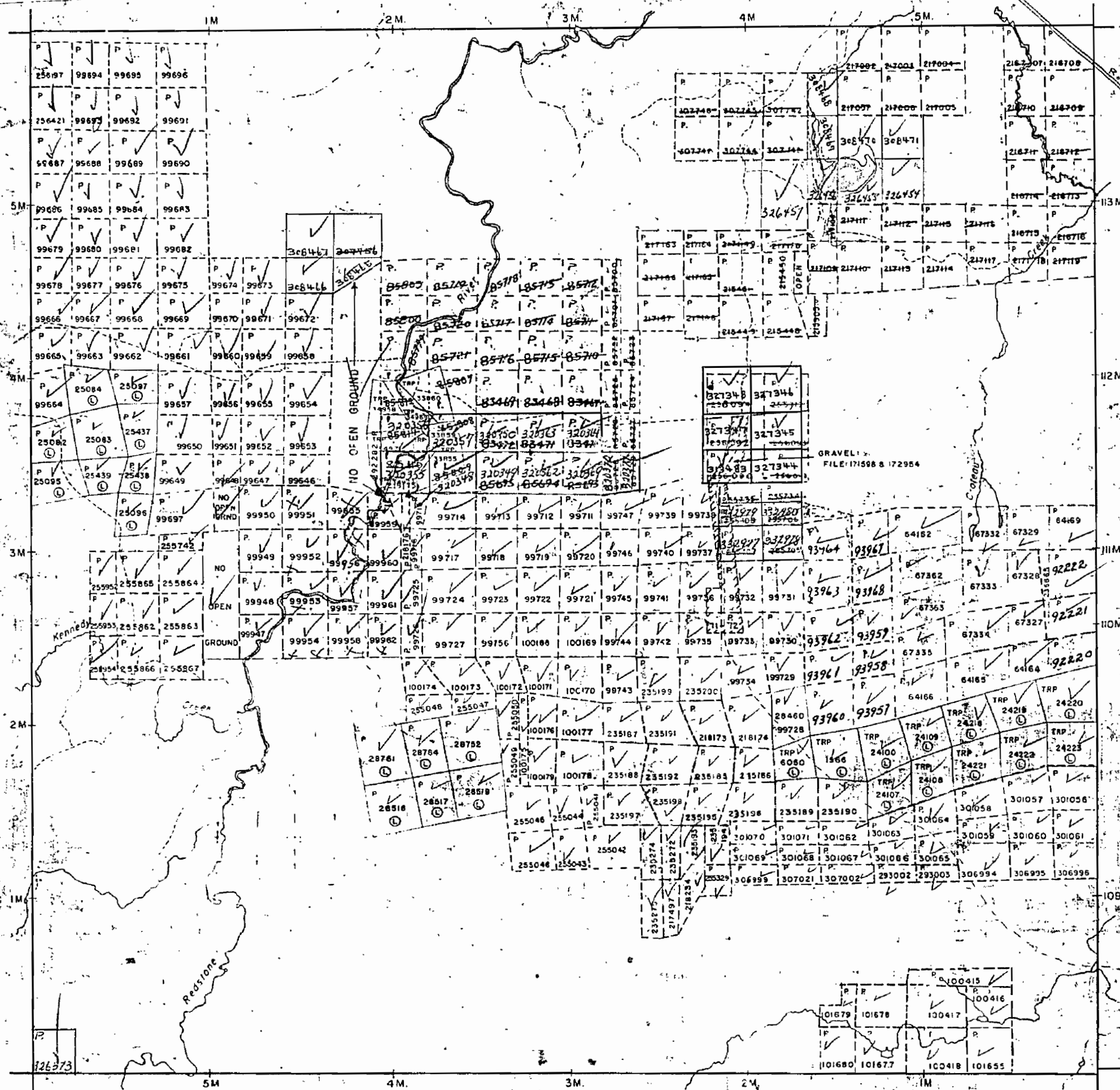
Adams Twp. - M.261

Langmuir Twp. - M.292

Douglas Twp. - M.274

PLAN NO. **M.276**

ONTARIO
DEPARTMENT OF MINES
AND NORTHERN AFFAIRS



276

Shaw Twp. - M.311

THE TOWNSHIP OF
OF
ELDORADO

DISTRICT OF
~~TIMISKAMING~~
Cochrane

PORCUPINE
MINING DIVISION

SCALE: 1-INCH = 40 CHAINS

LEGEND

- FATENTED LAND Ⓟ
- CROWN LAND SALE C.S.
- LEASES Ⓞ
- LOCATED LAND Loc.
- LICENSE OF OCCUPATION L.O.
- MINING RIGHTS ONLY M.R.O.
- SURFACE RIGHTS ONLY S.R.O.
- ROADS —
- IMPROVED ROADS —
- KING'S HIGHWAYS —
- RAILWAYS —
- POWER LINES —
- MARSH OR MUSKEG —
- MINES X
- CANCELLED C

NOTES

400 Surface Rights Reservation around all lakes and rivers.

PORCUPINE MINING DIVISION
RECEIVED
 MAR 10 1972
 AM PM
 7 18 19 11 01 11 21 11 21 31 41 51 6

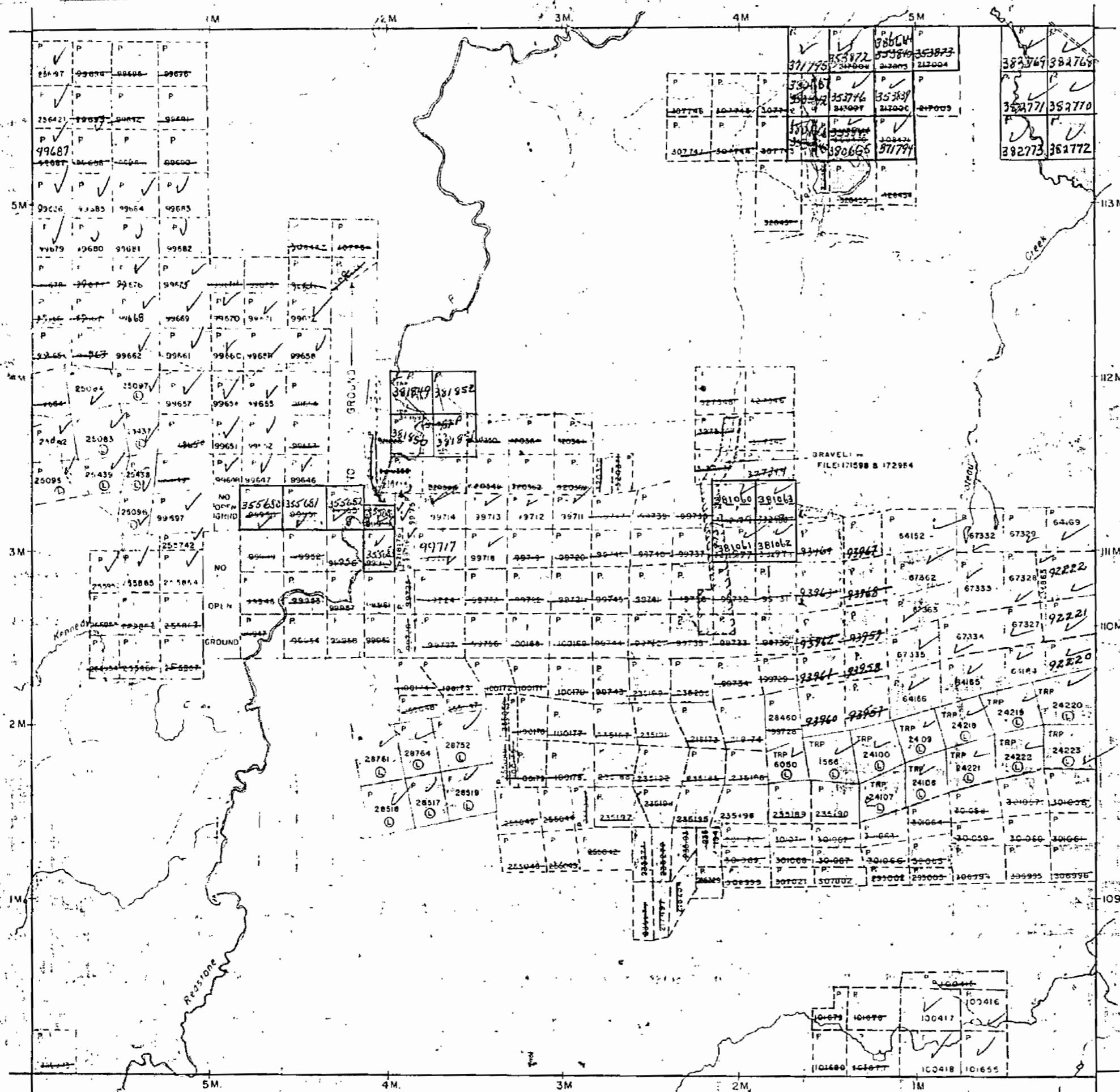
PLAN NO. **M.276**

ONTARIO
DEPARTMENT OF MINES
AND NORTHERN AFFAIRS

Adams Twp. - M.261

Langmuir Twp. - M.292

Douglas Twp. - M.274



276

ELDORADO

PORCUPINE MINING DIVISION

M-276

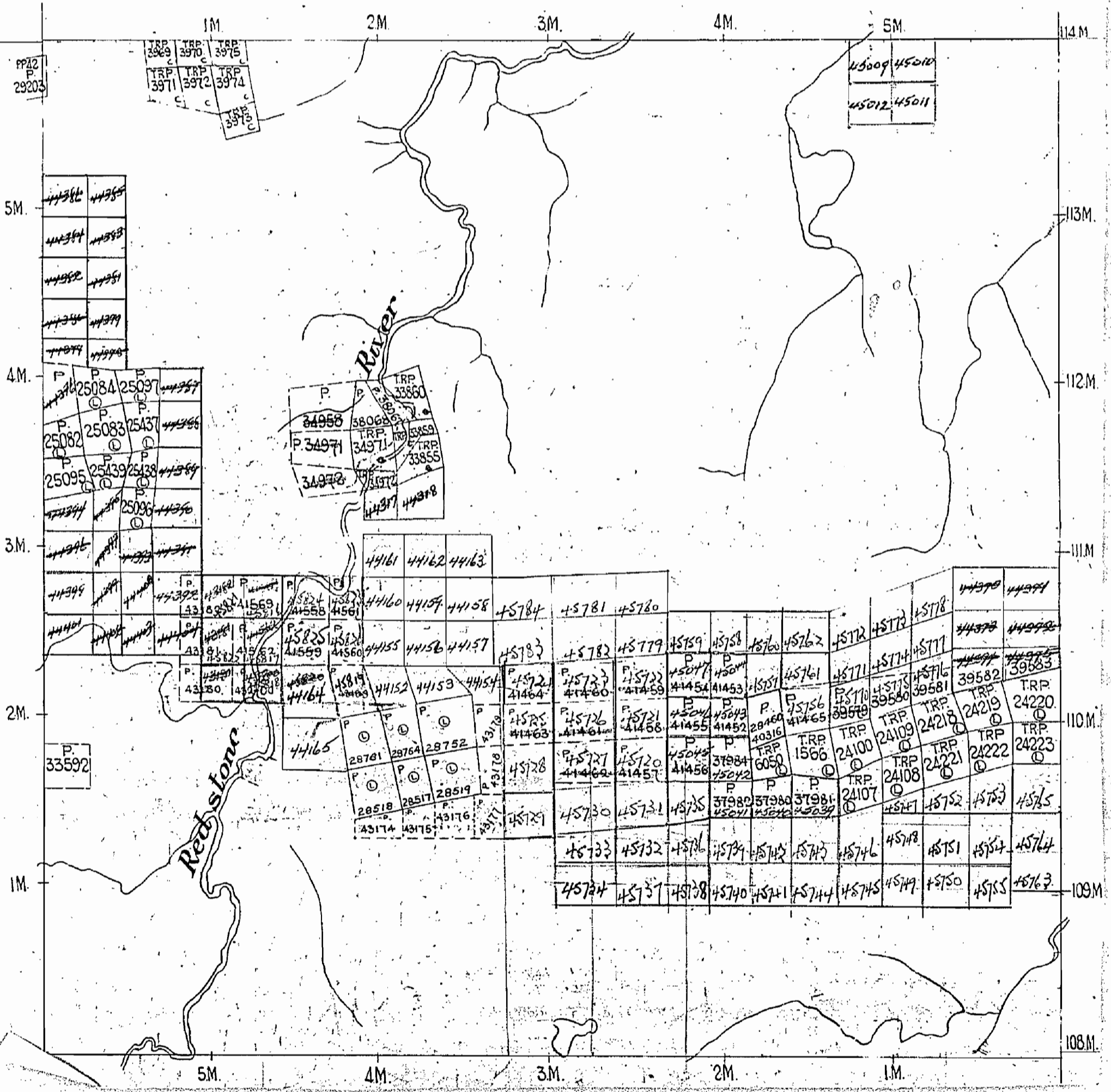
TIMAGAMI PROVINCIAL FOREST

DISTRICT OF TIMISKAMING

Scale: - 40Chains - 1Inch.

North Ast.

SHAW



276

Shaw Twp. - M.311

THE TOWNSHIP OF
OF
ELDORADO

DISTRICT OF
TIMISKAMING

PORCUPINE
MINING DIVISION

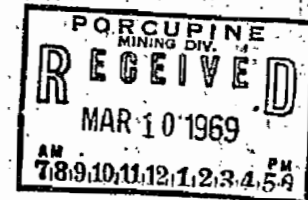
SCALE: 1-INCH = 40 CHAINS

LEGEND

- PATENTED LAND Ⓟ
- CROWN LAND SALE C.S.
- LEASES Ⓛ
- LOCATED LAND Loc.
- LICENSE OF OCCUPATION L.O.
- MINING RIGHTS ONLY M.R.O.
- SURFACE RIGHTS ONLY S.R.O.
- ROADS —
- IMPROVED ROADS —
- KING'S HIGHWAYS —
- RAILWAYS —
- POWER LINES —
- MARSH OR MUSKEG —
- MINES Ⓜ
- CANCELLED —

NOTES

400' Surface Rights Reservation around all lakes and rivers.



PLAN NO. **M.276**

DEPARTMENT OF MINES

- ONTARIO -

Adams Twp. - M.261

Langmuir Twp. - M.292

Douglas Twp. - M.274

