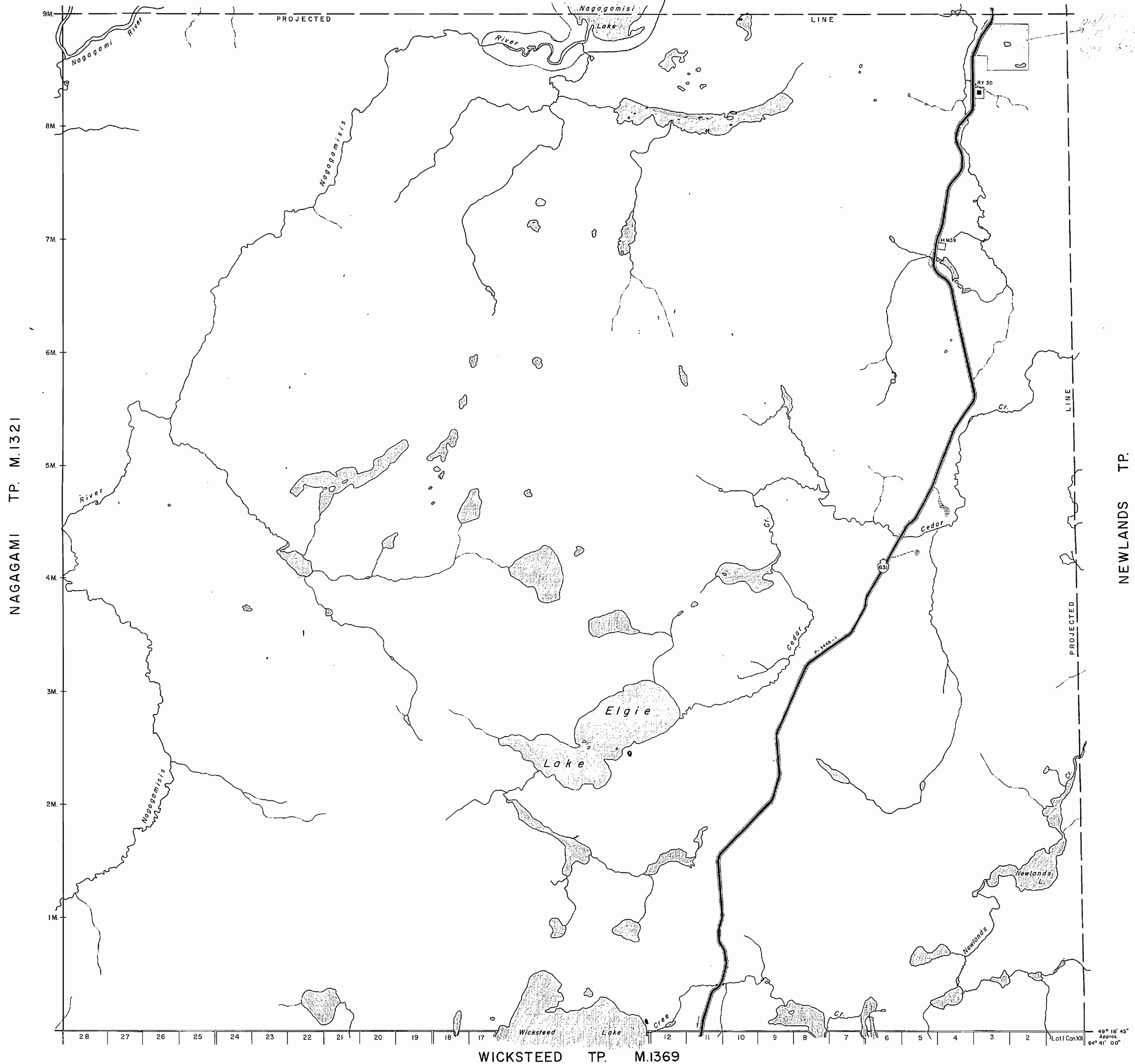


NOTES

400' surface rights reservation along the shores of all lakes and rivers.

Park Ext  
120x 1477

FROST TP. M.2025



PORCUPINE MINING DIVISION  
**RECEIVED**  
SEP 30 1974  
AM 7 18 19 10 11 12 1 2 3 4 5 6 PM

DATE OF ISSUE  
SEP 20 1974

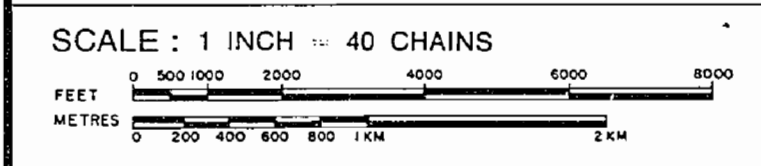
LEGEND

- HIGHWAY AND ROUTE No.
- OTHER ROADS
- TRAILS
- SURVEYED LINES:
  - TOWNSHIPS, BASE LINES, ETC.
  - LOTS, MINING CLAIMS, PARCELS, ETC.
- UNSURVEYED LINES:
  - LOT LINES
  - PARCEL BOUNDARY
  - MINING CLAIMS ETC.
- RAILWAY AND RIGHT OF WAY
- UTILITY LINES
- NON-PERENNIAL STREAM
- FLOODING OR FLOODING RIGHTS
- SUBDIVISION
- ORIGINAL SHORELINE
- MARSH OR MUSKEG
- MINES

DISPOSITION OF CROWN LANDS

TYPE OF DOCUMENT	SYMBOL
PATENT, SURFACE & MINING RIGHTS	
" SURFACE RIGHTS ONLY	
" MINING RIGHTS ONLY	
LEASE, SURFACE & MINING RIGHTS	
" SURFACE RIGHTS ONLY	
" MINING RIGHTS ONLY	
LICENCE OF OCCUPATION	
CROWN LAND SALE	
ORDER-IN-COUNCIL	
RESERVATION	
CANCELLED	
SAND & GRAVEL	

• R.U.P.



ACRES	HECTARES
40	16

TOWNSHIP

**ELGIE**

DISTRICT

ALGOMA

MINING DIVISION

PORCUPINE

Ministry of Natural Resources  
Ontario Surveys and Mapping Branch

Date AUGUST 1974

Plan No.

Whitney Block  
Queen's Park, Toronto

**M.1978**

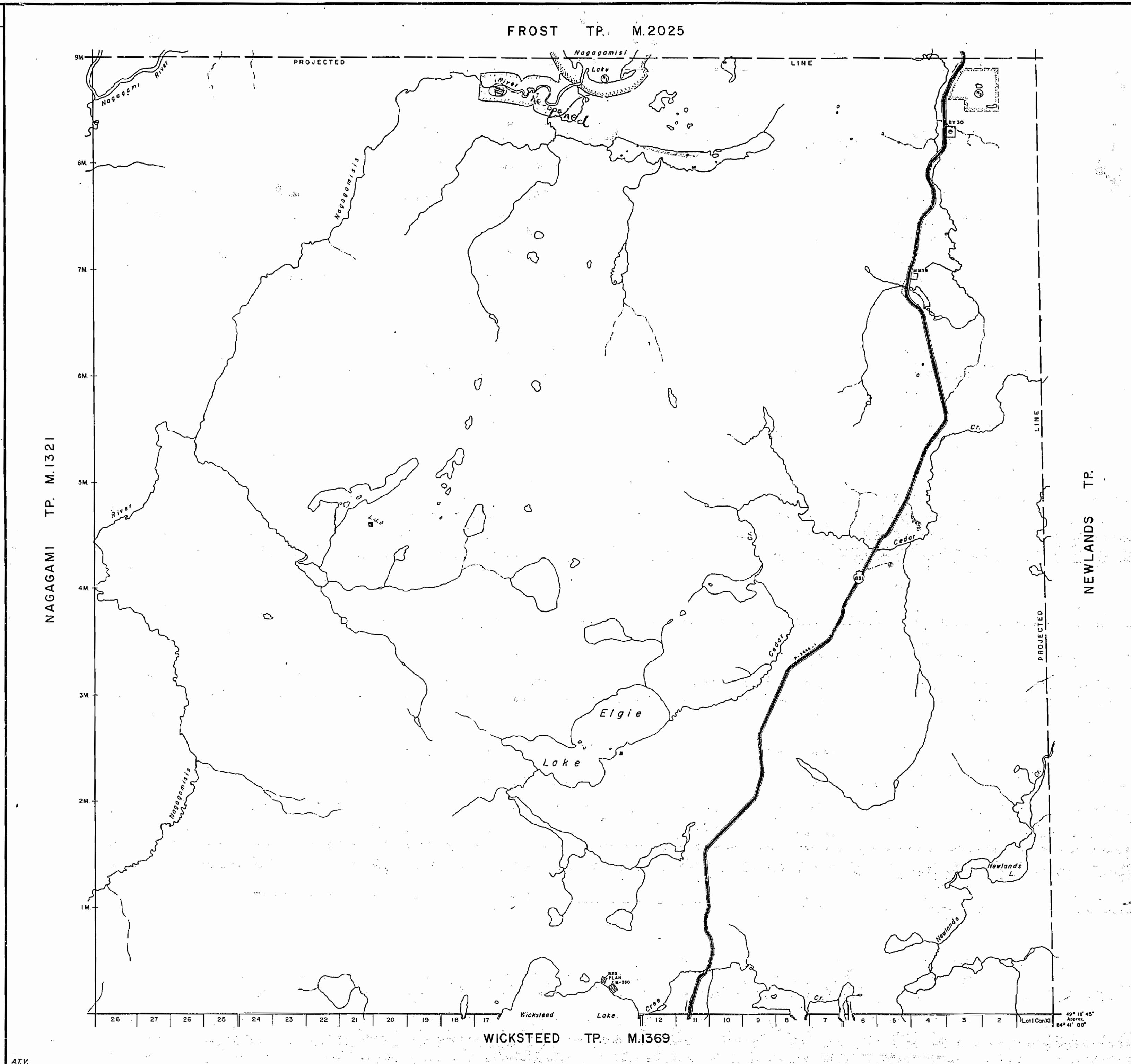
ATV

**NOTES**

400' surface rights reservation along the shores of all lakes and rivers.

**AREAS WITHDRAWN FROM STAKING**

S.R. - SURFACE RIGHTS	M.R. - MINING RIGHTS
Section	Order No. Date Disposition File
① 431R5019701 #90/77	10/1/77 S.R.M.R. 150090+2
② 431R5019701 #RWS/280	24/1/80 S.R. 159379



0 1 JAN 1984

**LEGEND**

HIGHWAY AND ROUTE No.	
OTHER ROADS	
TRAILS	
SURVEYED LINES:	
TOWNSHIPS, BASE LINES, ETC.	
LOTS, MINING CLAIMS, PARCELS, ETC.	
UNSURVEYED LINES:	
LOT LINES	
PARCEL BOUNDARY	
MINING CLAIMS ETC.	
RAILWAY AND RIGHT OF WAY	
UTILITY LINES	
NON-PERENNIAL STREAM	
FLOODING OR FLOODING RIGHTS	
SUBDIVISION	
ORIGINAL SHORELINE	
MARSH OR MUSKEG	
MINES	

**DISPOSITION OF CROWN LANDS**

TYPE OF DOCUMENT	SYMBOL
PATENT, SURFACE & MINING RIGHTS	
" SURFACE RIGHTS ONLY	
" MINING RIGHTS ONLY	
LEASE, SURFACE & MINING RIGHTS	
" SURFACE RIGHTS ONLY	
" MINING RIGHTS ONLY	
LICENCE OF OCCUPATION	
CROWN LAND SALE	C.S.
ORDER-IN-COUNCIL	O.C.
RESERVATION	
CANCELLED	
SAND & GRAVEL	
A.D.P.	

SCALE: 1 INCH = 40 CHAINS

FEET 0 100 200 300 400 500 600 700 800 900 1000

METRES 0 100 200 300 400 500 600 700 800 900 1000

ACRES 40 HECTARES 16

TOWNSHIP

**ELGIE**

DISTRICT

ALGOMA

MINING DIVISION

PORCUPINE

*Revised May 2/80*

Ministry of Natural Resources

Ontario Surveys and Mapping Branch

Date AUGUST 1974 Plan No.

Whitney Block Queen's Park, Toronto

**M.1978**

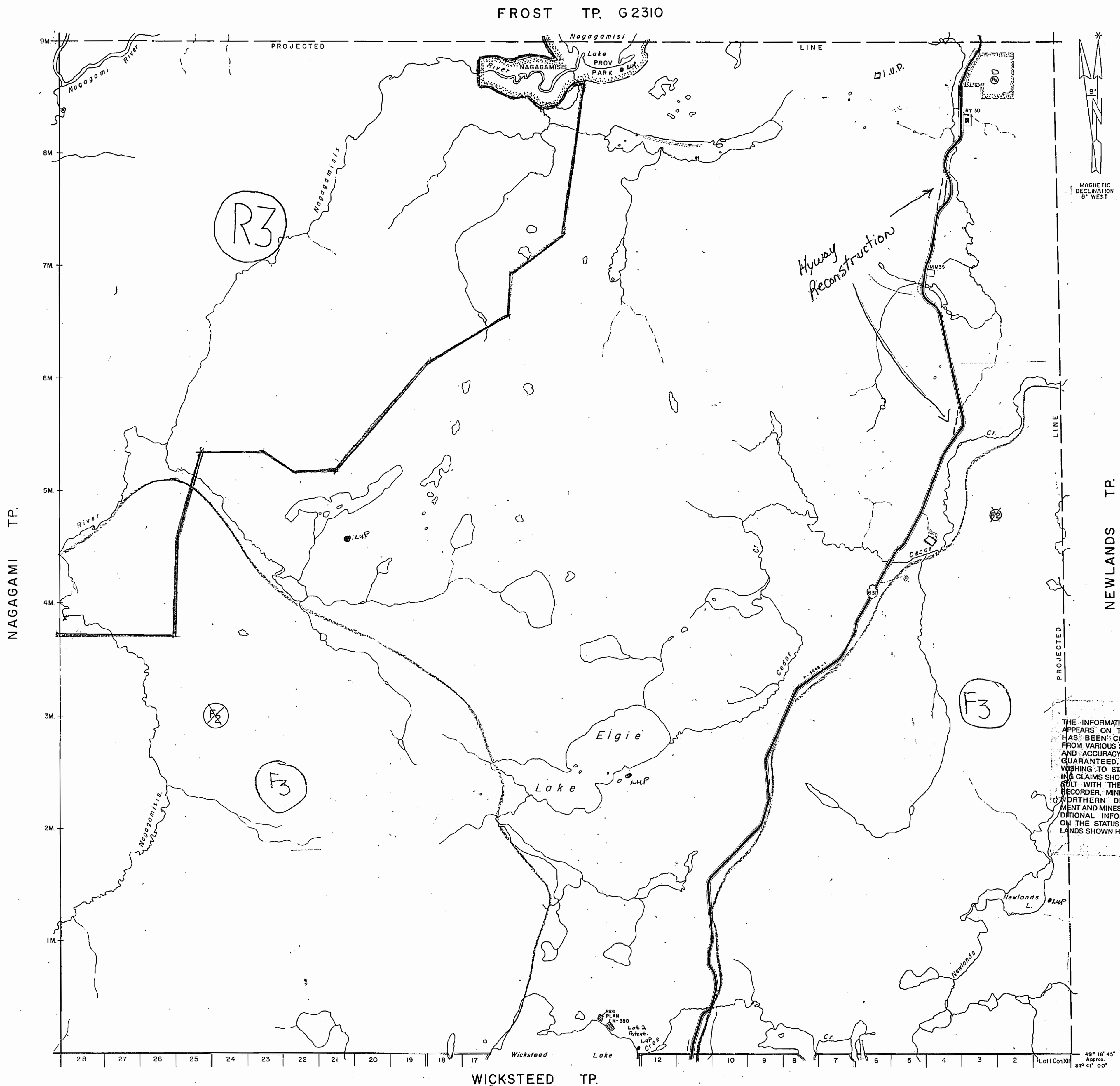
REFERENCES

AREAS WITHDRAWN FROM DISPOSITION

M.R.O. - MINING RIGHTS ONLY  
 S.R.O. - SURFACE RIGHTS ONLY  
 M.+S. - MINING AND SURFACE RIGHTS

Description	Order No.	Date	Disposition	File
43(R.S.O. 1970) NRWS7/80 24/1/80	SRD	169079		

(R3) Sec 35 W-LL-19524/95 ONT MAY 15/99 MTS



REFERENCES

D.U.P.  
 MAP SUBJECT TO FORESTRY OPERATIONS

NOTES

- (7) THIS TWP. IS SUBJECT TO FOREST ACTIVITIES IN 1992/93. FURTHER INFORMATION AVAILABLE ON FILE.
- (8) THIS TWP. IS SUBJECT TO FOREST ACTIVITIES IN 1994/95.
- (9) THIS TWP. IS SUBJECT TO FOREST ACTIVITY IN 1995/96. FURTHER INFORMATION AVAILABLE ON FILE. 96/97

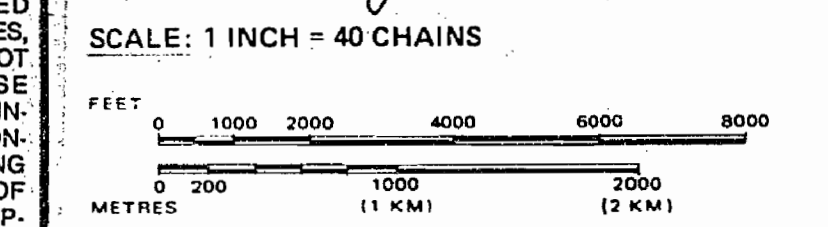
LEGEND

HIGHWAY AND ROUTE No.	
OTHER ROADS	
TRAILS	
SURVEYED LINES:	
TOWNSHIPS, BASE LINES, ETC.	
LOTS, MINING CLAIMS, PARCELS, ETC.	
UNSURVEYED LINES:	
LOT LINES	
PARCEL BOUNDARY	
MINING CLAIMS ETC.	
RAILWAY AND RIGHT OF WAY	
UTILITY LINES	
NON-PERENNIAL STREAM	
FLOODING OR FLOODING RIGHTS	
SUBDIVISION OR COMPOSITE PLAN	
RESERVATIONS	
ORIGINAL SHORELINE	
MARSH OR MUSKOG	
MINES	
TRAVERSE MONUMENT	

DISPOSITION OF CROWN LANDS

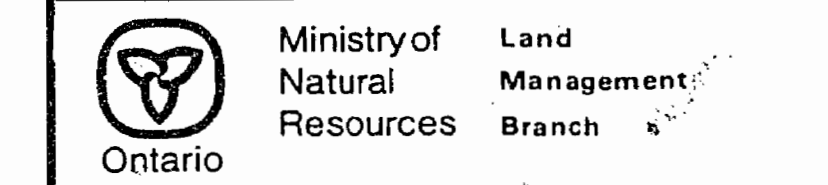
TYPE OF DOCUMENT	SYMBOL
PATENT, SURFACE & MINING RIGHTS	
" SURFACE RIGHTS ONLY	
" MINING RIGHTS ONLY	
LEASE, SURFACE & MINING RIGHTS	
" SURFACE RIGHTS ONLY	
" MINING RIGHTS ONLY	
LICENCE OF OCCUPATION	
ORDER-IN-COUNCIL	
RESERVATION	
CANCELLED	
SAND & GRAVEL	

NOTE: MINING RIGHTS IN PARCELS PATENTED PRIOR TO MAY 6, 1913, VESTED IN ORIGINAL PATENTEE BY THE PUBLIC LANDS ACT, R.S.O. 1970, CHAP. 380, SEC. 63, SUBSEC 1.  
 Received Aug 3/03



THE INFORMATION THAT APPEARS ON THIS MAP HAS BEEN COMPILED FROM VARIOUS SOURCES, AND ACCURACY IS NOT GUARANTEED. THOSE WISHING TO STAKE MINING CLAIMS SHOULD CONSULT WITH THE MINING RECORDER, MINISTRY OF NORTHERN DEVELOPMENT AND MINES, FOR ADDITIONAL INFORMATION ON THE STATUS OF THE LANDS SHOWN HEREON.

TOWNSHIP  
**ELGIE**  
 M.N.R. ADMINISTRATIVE DISTRICT  
**HEARST**  
 MINING DIVISION  
**PORCUPINE**  
 LAND TITLES / REGISTRY DIVISION  
**ALGOMA**



Date: MARCH 4, 1983  
 Number: **G-2306**

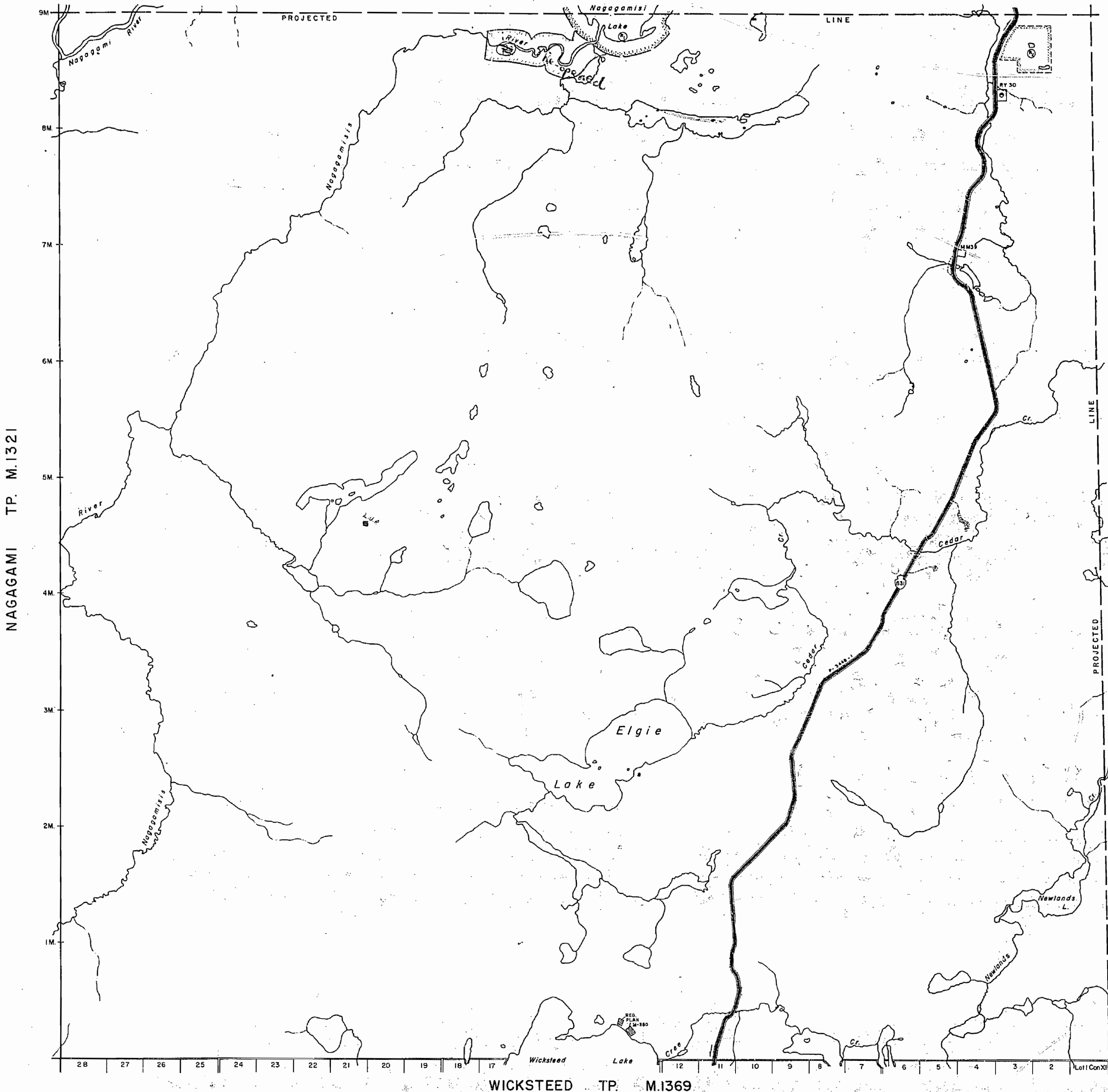
NOTES

400' surface rights reservation along the shores of all lakes and rivers.

AREAS WITHDRAWN FROM STAKING

S.R. Section	SURFACE RIGHTS Order No.	M.R. MINING RIGHTS Date	Disposition	File
431R 50 (1970)	W30/77	10/11/77	S.R. & M.R.	158060-2
431R 50 (1970)	NRW 57/80	24/1/80	S.R.	169079

FROST TP. M.2025



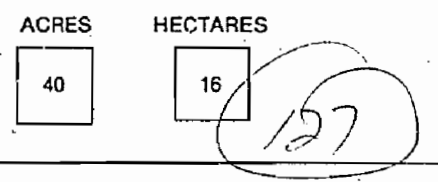
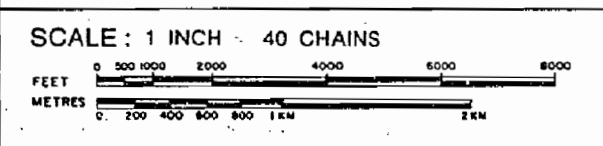
01 JAN 1984

LEGEND

- HIGHWAY AND ROUTE No.
- OTHER ROADS
- TRAILS
- SURVEYED LINES:
  - TOWNSHIPS, BASE LINES, ETC.
  - LOTS, MINING CLAIMS, PARCELS, ETC.
- UNSURVEYED LINES:
  - LOT LINES
  - PARCEL BOUNDARY
  - MINING CLAIMS ETC.
- RAILWAY AND RIGHT OF WAY
- UTILITY LINES
- NON-PERENNIAL STREAM
- FLOODING OR FLOODING RIGHTS
- SUBDIVISION
- ORIGINAL SHORELINE
- MARSH OR MUSKEG
- MINES

DISPOSITION OF CROWN LANDS

TYPE OF DOCUMENT	SYMBOL
PATENT, SURFACE & MINING RIGHTS	
" SURFACE RIGHTS ONLY	
" MINING RIGHTS ONLY	
LEASE, SURFACE & MINING RIGHTS	
" SURFACE RIGHTS ONLY	
" MINING RIGHTS ONLY	
LICENCE OF OCCUPATION	
CROWN LAND SALE	
ORDER-IN-COUNCIL	
RESERVATION	
CANCELLED	
SAND & GRAVEL	



TOWNSHIP  
**ELGIE**  
 DISTRICT  
 ALGOMA  
 MINING DIVISION  
 PORCUPINE  
*Revised May 2/80*  
 Ministry of Natural Resources  
 Ontario Surveys and Mapping Branch  
 Date: AUGUST 1974 Plan No.  
 Whitney Block  
 Queen's Park, Toronto **M.1978**

NOTES

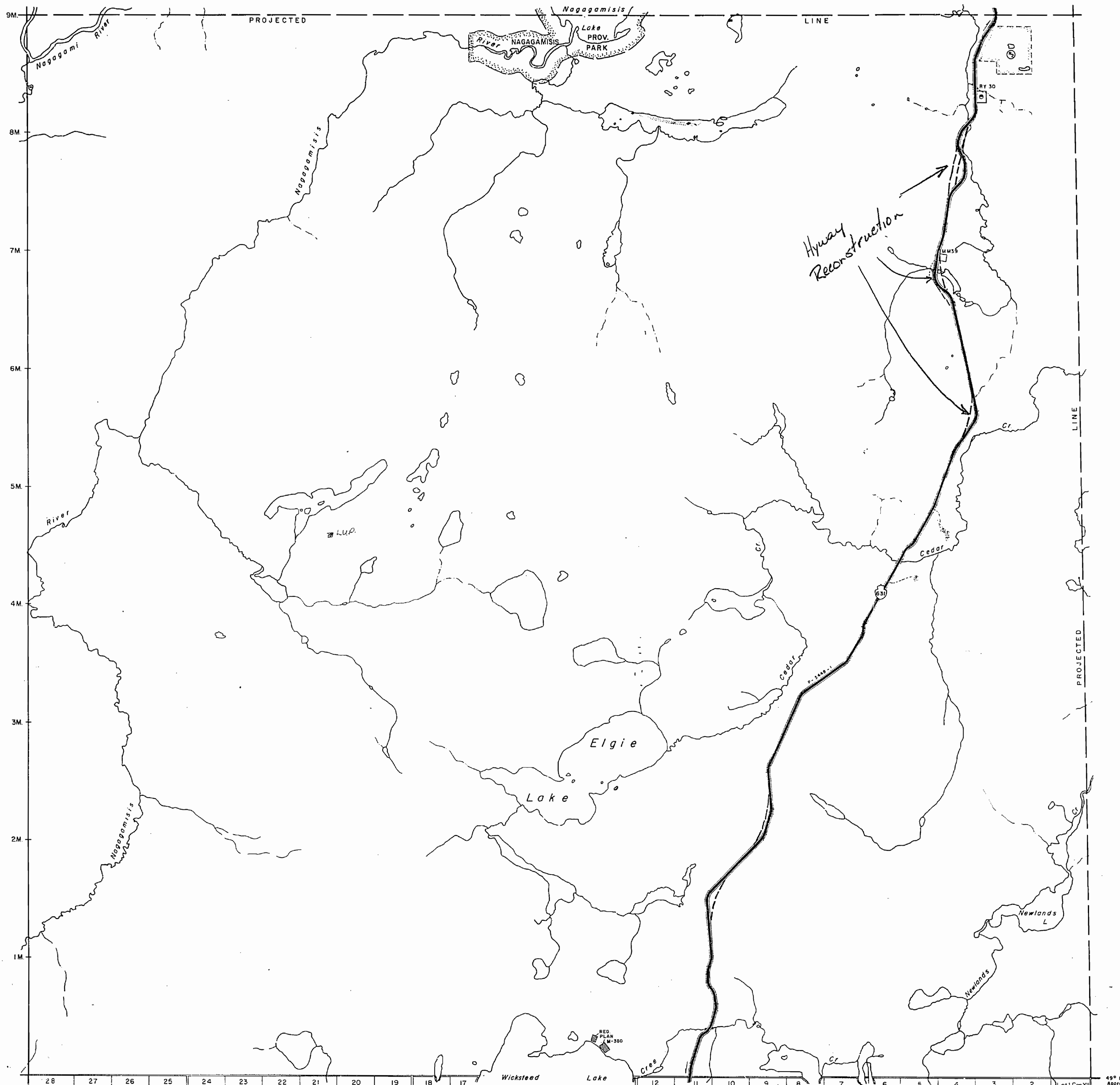
400' surface rights reservation along the shores of all lakes and rivers.

AREAS WITHDRAWN FROM STAKING

S.R. - SURFACE RIGHTS	M.R. - MINING RIGHTS
Section	Order No. Date Disposition File
431 R.S.O. 19701 NR.W.57/80	24/1/80 S.R. 169079

NAGAGAMI TP. M.1321

FROST TP. M.2025



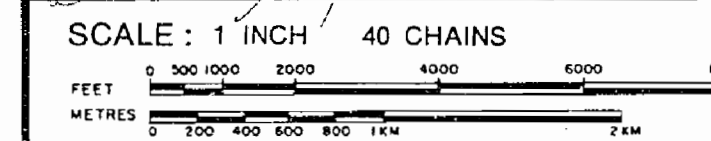
LEGEND

- HIGHWAY AND ROUTE No.
- OTHER ROADS
- TRAILS
- SURVEYED LINES:
  - TOWNSHIPS, BASE LINES, ETC.
  - LOTS, MINING CLAIMS, PARCELS, ETC.
- UNSURVEYED LINES:
  - LOT LINES
  - PARCEL BOUNDARY
  - MINING CLAIMS ETC.
- RAILWAY AND RIGHT OF WAY
- UTILITY LINES
- NON-PERENNIAL STREAM
- FLOODING OR FLOODING RIGHTS
- SUBDIVISION
- ORIGINAL SHORELINE
- MARSH OR MUSKEG
- MINES

DISPOSITION OF CROWN LANDS

TYPE OF DOCUMENT	SYMBOL
PATENT, SURFACE & MINING RIGHTS	
" SURFACE RIGHTS ONLY	
" MINING RIGHTS ONLY	
LEASE, SURFACE & MINING RIGHTS	
" SURFACE RIGHTS ONLY	
" MINING RIGHTS ONLY	
LICENCE OF OCCUPATION	
CROWN LAND SALE	
ORDER-IN-COUNCIL	
RESERVATION	
CANCELLED	
SAND & GRAVEL	

Replaced Aug 3/83  
Road July 13/81



ACRES	HECTARES
40	16

TOWNSHIP  
**ELGIE**  
DISTRICT  
ALGOMA  
MINING DIVISION  
PORCUPINE

Ministry of Natural Resources  
Ontario Surveys and Mapping Branch

Date AUGUST 1974  
Whitney Block  
Queen's Park, Toronto

Plan No.  
**M.1978**