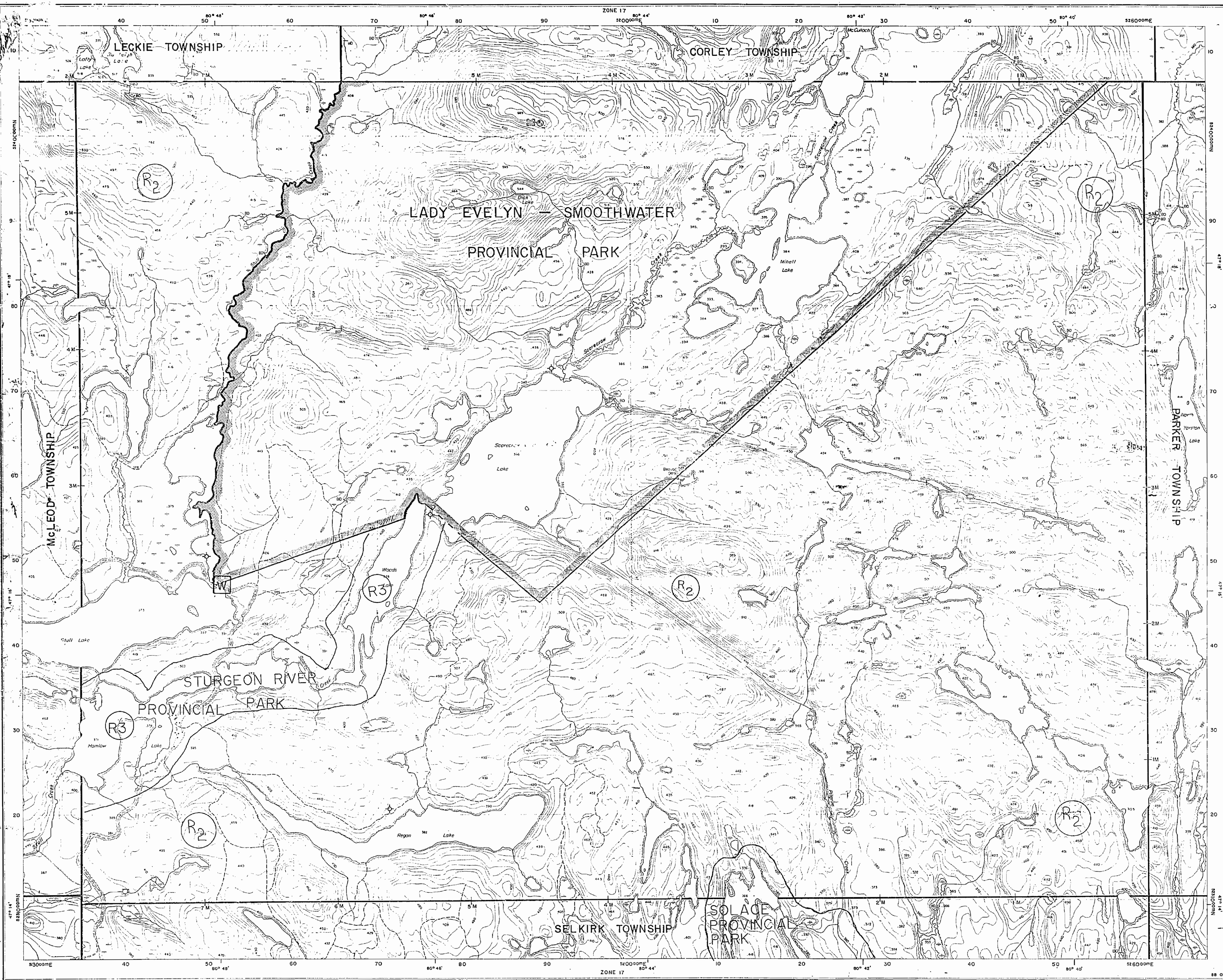
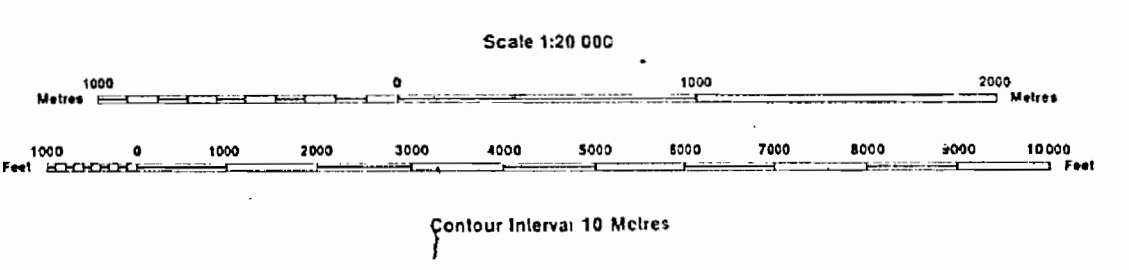


In Service: Feb. 2/88

INDEX TO LAND DISPOSITION

PLAN
G-4043
TOWNSHIP
ELLIS

M.N.R. ADMINISTRATIVE DISTRICT
SUDBURY
MINING DIVISION
SUDBURY
LAND TITLES/REGISTRY DIVISION
SUDBURY



SYMBOLS

Boundary	
Township, Meridian, Baseline	---
Road allowance; surveyed	---
shoreline	---
Lot/Concession; surveyed	---
unsurveyed	---
Parcel; surveyed	---
unsurveyed	---
Right-of-way; road	---
railway	---
utility	---
Reservation	---
Cliff, Pit, Pile	---
Contour	---
Interpolated	---
Approximate	---
Depression	---
Control point (horizontal)	---
Flooded land	---
Mine head frame	---
Pipeline (above ground)	---
Railway; single track	---
double track	---
abandoned	---
Road; highway, county, township	---
access	---
trail, bush	---
Shoreline (original)	---
Transmission line	---
Wooded area	---

AREAS WITHDRAWN FROM DISPOSITION

Description	Order No.	Date	Disposition	File
① SEC. 34/80	W. S. / 83	7/4/83	M. S.	18839
② SEC. 34/80	W. S. / 84	3/18/84	M. S.	
SOLACE PROVINCIAL PARK ONTARIO REGULATION NO.256/89 MAY 8, 1989 SCHEDULE NO.228				
③ STURGEON RIVER PROVINCIAL PARK	ONTARIO REGULATION NO.256/89			SCHEDULE NO.230

DATE OF ISSUE
Feb 2 1988
SUDBURY
MINING RECORDS OFFICE
SUDBURY
LAND TITLES/REGISTRY OFFICE

NOTES

W AREA DEEMED IN NEED OF PROTECTION BY THE CROWN AND WILL REMAIN WITHDRAWN INDEFINITELY.

DISPOSITION OF CROWN LANDS

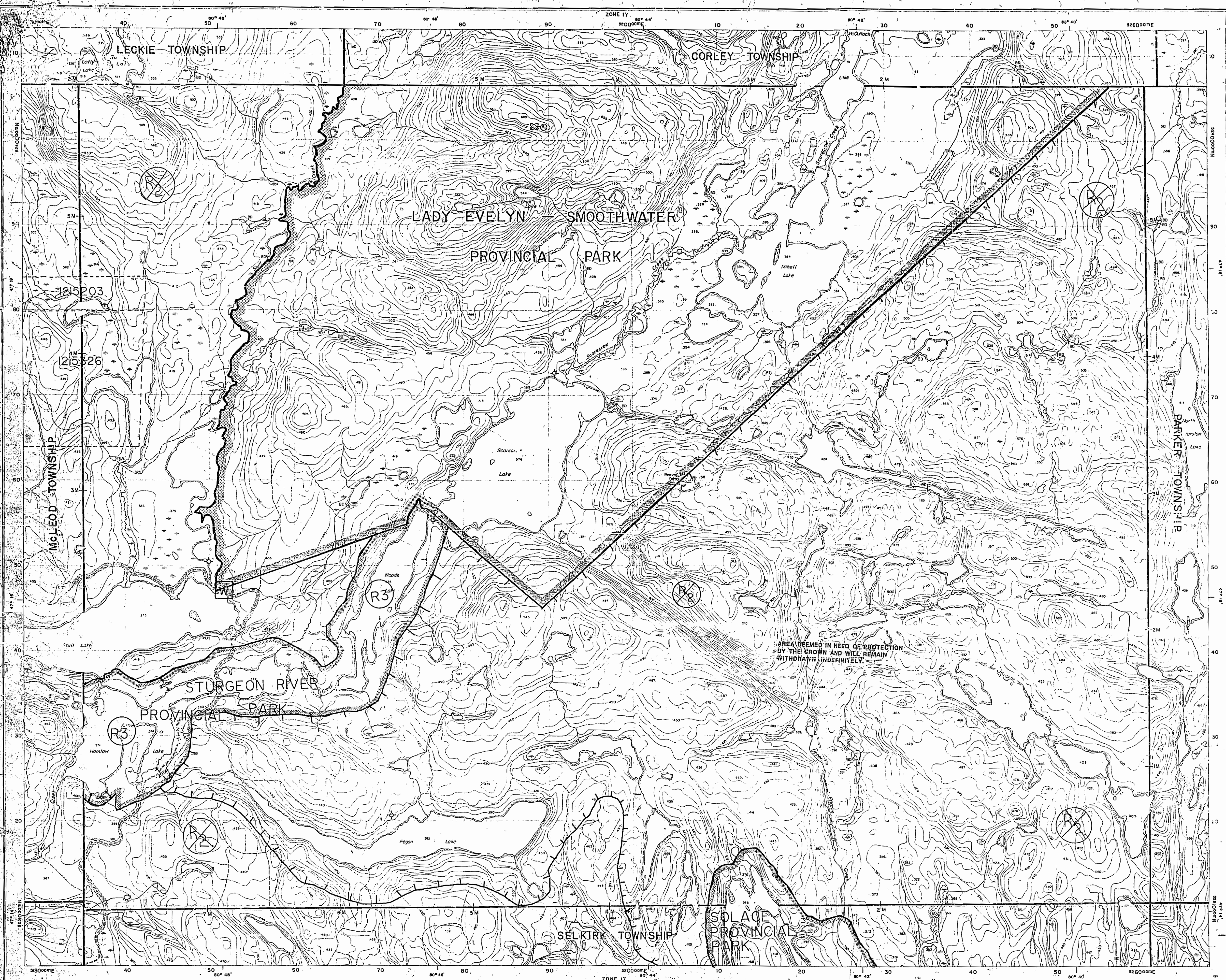
Patent	
Surface & Mining Rights	○
Surface Rights Only	○
Mining Rights Only	○
Lease	
Surface & Mining Rights	■
Surface Rights Only	■
Mining Rights Only	■
Licence of Occupation	▽
Order-in-Council	OC
Cancelled	○
Reservation	○
Sand & Gravel	○
LAND USE PERMIT	◇

DATE OF ISSUE
Feb 2 1988
SUDBURY
MINING RECORDS OFFICE
SUDBURY
LAND TITLES/REGISTRY OFFICE

THE INFORMATION THAT APPEARS ON THIS MAP HAS BEEN COMPILED FROM VARIOUS SOURCES AND ACCURACY IS NOT GUARANTEED. THOSE WISHING TO STAKE MINING CLAIMS SHOULD CONSULT WITH THE MINING RECORDS DIVISION, MINISTRY OF NORTHERN DEVELOPMENT AND MINES, FOR ADDITIONAL INFORMATION ON THE STATUS OF THE LANDS SHOWN HEREON.

Map base and land disposition drafting by Surveys and Mapping Branch, Ministry of Natural Resources.

The disposition of land, location of lot fabric and parcel boundaries on this index was compiled for administrative purposes only.



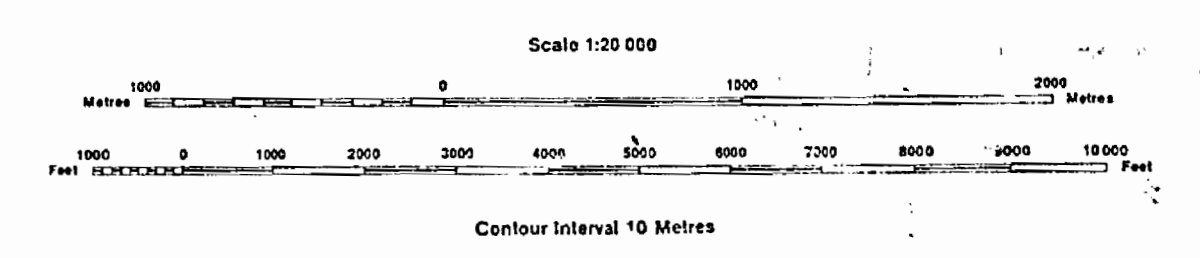
Ministry of Natural Resources
 Ontario

INDEX TO LAND DISPOSITION

PLAN
G-4043
 TOWNSHIP
ELLIS

DATE OF ISSUE
JUN 16 1998
 PROVINCIAL RECORDING
 OFFICE - SUDBURY

M.N.R. ADMINISTRATIVE DISTRICT
SUDBURY
 MINING DIVISION
SUDBURY
 LAND TITLES/REGISTRY DIVISION
SUDBURY



SYMBOLS

Boundary
Township, Meridian, Baseline
Road allowance; surveyed
shoreline
Lot/Concession; surveyed
unsurveyed
Parcel; surveyed
unsurveyed
Right-of-way; road
railway
utility
Reservation
City, P.M., Pile
Contour
Interpolated
Approximate
Depression
Control point (horizontal)
Flooded land
Mine head frame
Pipeline (above ground)
Railway; single track
double track
abandoned
Road; highway, county, township
access
trail, bush
Shoreline (original)
Transmission line
Wooded area

AREAS WITHDRAWN FROM DISPOSITION

MRO - Mining Rights Only
 SRO - Surface Rights Only
 M+S - Mining and Surface Rights

Description	Order No.	Date	Disposition	Area
SEC 34/90	W-3-77/90	07/03/90	M+S	184800
SEC 34/90	W-3-77/90	07/03/90	M+S	184800
SEC 34/90	W-3-77/90	07/03/90	M+S	184800
SEC 35/90	W-3-70/90	08/13/90	SCHEDULE NO. 230	
SEC 35/90	W-3-70/90	08/13/90	M+S	185150
SEC 35/90	W-3-70/90	08/13/90	M+S	185150

AREA DEEMED IN NEED OF PROTECTION BY THE CROWN AND WILL REMAIN WITHDRAWN INDEFINITELY.

THIS TOWNSHIP FALLS WITHIN THE TEMAGAMI COMPREHENSIVE PLANNING AREA. SPECIAL WORKING CONDITIONS MAY APPLY TO EXPLORATION ACTIVITIES. FOR MORE DETAILS PLEASE CONTACT:

DISTRICT MANAGER,
 NORTH BAY DISTRICT
 MINISTRY, NATURAL RESOURCES

DATE OF ISSUE
JUN 16 1998
SUDBURY
 MINING RECORDS OFFICE

NOTES

AREA DEEMED IN NEED OF PROTECTION BY THE CROWN AND WILL REMAIN WITHDRAWN INDEFINITELY.

DISPOSITION OF CROWN LANDS

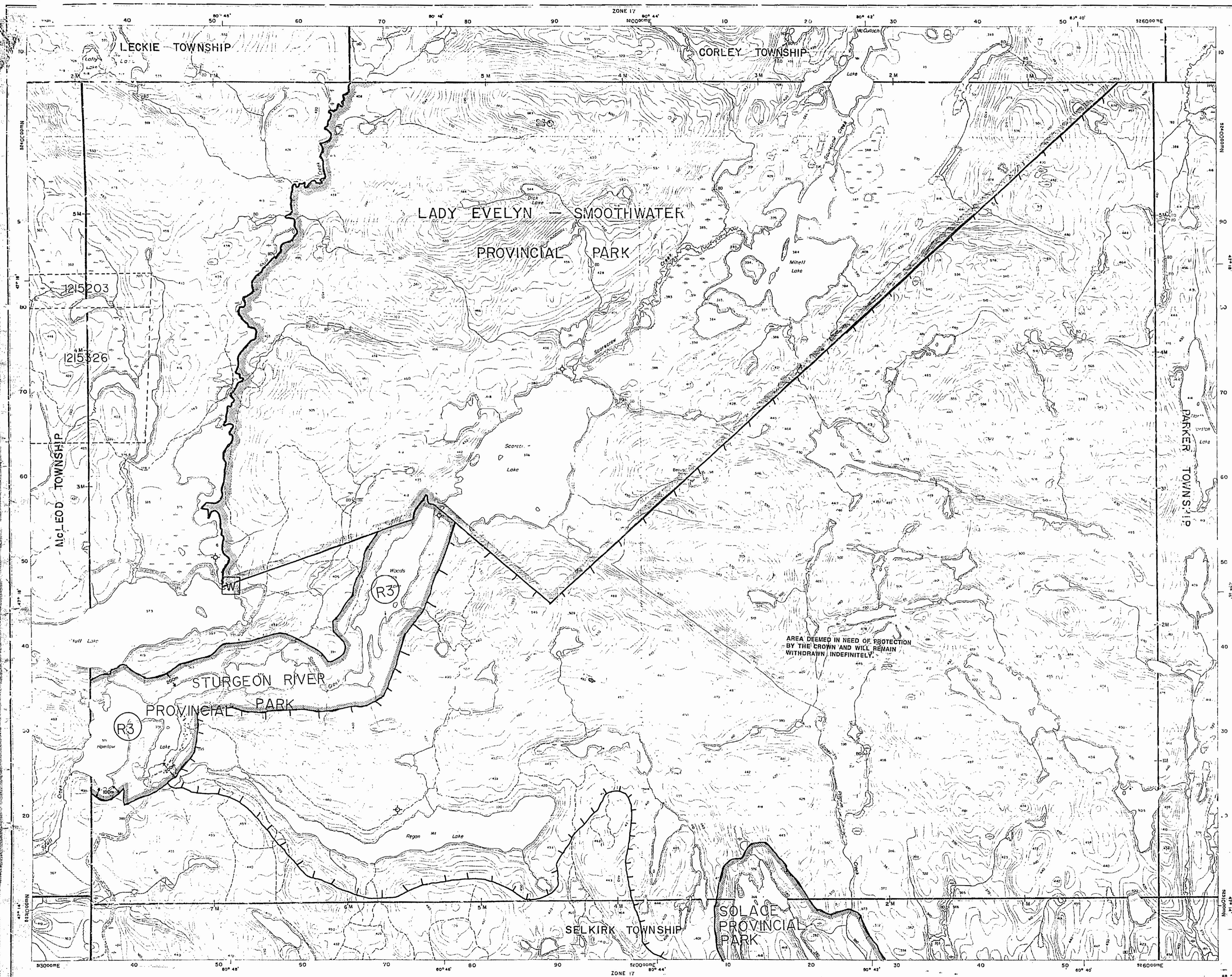
Patent
Surface & Mining Rights
Surface Rights Only
Mining Rights Only
Lease
Surface & Mining Rights
Surface Rights Only
Mining Rights Only
Licence of Occupation
Order-in-Council
Cancelled
Reservation
Sand & Gravel
LAND USE PERMIT

LADY EVELYN - SMOOTHWATER PROVINCIAL PARK
 ONTARIO REGULATION NO.343/83 SCHEDULE NO.03
 DATED APR. 7/83

STURGEON RIVER PROVINCIAL PARK
 ONTARIO REGULATION NO.225/89 SCHEDULE NO.230
 NOTE - THE LIMITS OF THE PARK ARE POSITION 200 METERS IN PERPENDICULAR DISTANCE FROM THE HIGH WATER MARK UNLESS OTHERWISE STATED ON THE SCHEDULE.

SOLACE PROVINCIAL PARK
 ONTARIO REGULATION NO.256/89 SCHEDULE NO.228
 NOTE - THE LIMITS OF THE PARK ARE POSITION 200 METERS IN PERPENDICULAR DISTANCE FROM THE HIGH WATER MARK UNLESS OTHERWISE STATED ON THE SCHEDULE.

THE INFORMATION THAT APPEARS ON THIS MAP HAS BEEN COMPILED FROM VARIOUS SOURCES AND ACCURACY IS NOT GUARANTEED. THOSE WISHING TO STAKE MINING CLAIMS SHOULD CONSULT WITH THE MINING RECORDS, MINISTRY OF NORTHERN DEVELOPMENT AND MINES, FOR ADDITIONAL INFORMATION ON THE STATUS OF THE LANDS SHOWN HEREOF.

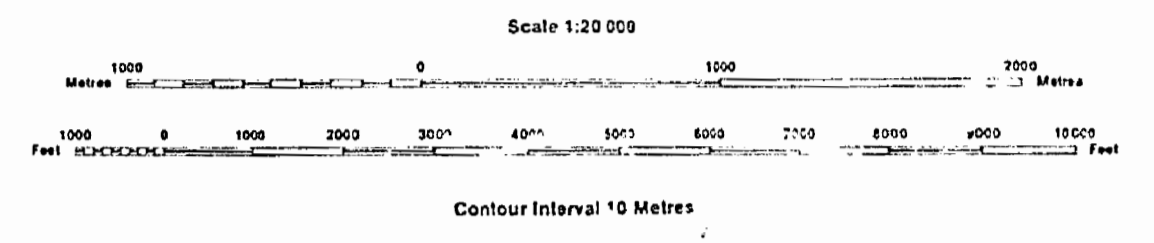


In Service: Feb. 2/88

INDEX TO LAND DISPOSITION

PLAN
G-4043
TOWNSHIP
ELLIS

M.N.R. ADMINISTRATIVE DISTRICT
SUDBURY
MINING DIVISION
SUDBURY
LAND TITLES/REGISTRY DIVISION
SUDBURY



SYMBOLS

Boundary
Township, Meridian, Baseline
Road allowance: surveyed
shutline
Lot/Concession: surveyed
unsurveyed
Farm: surveyed
unsurveyed
Right-of-way: road
railway
utility
Reservation
Chf, Pit, Pile
Contour
Interpolated
Approximate
Depression
Control point (horizontal)
Flooded land
Mine head frame
Pipeline (above ground)
Railway: single track
double track
abandoned
Road: highway, county, township
access
trail, bush
Shoreline (original)
Transmission line
Wooded area

AREAS WITHDRAWN FROM DISPOSITION

Description	Order No.	Date	Disposition	Notes
SEC. 35/80	W-3-2778	07/27/88	M & S	184830
SEC. 35/80	W-3-2778	07/27/88	M & S	184830
SEC. 35/80	W-3-2778	07/27/88	M & S	184830
SEC. 35/80	W-3-2778	07/27/88	M & S	184830

AREAS DEEMED IN NEED OF PROTECTION BY THE CROWN AND WILL REMAIN WITHDRAWN INDEFINITELY.

THIS TOWNSHIP FALLS WITHIN THE TEMAGAMI COMPREHENSIVE PLANNING AREA. SPECIAL WORKING CONDITIONS MAY APPLY TO EXPLORATION ACTIVITIES. FOR MORE DETAILS PLEASE CONTACT: DISTRICT MANAGER, NORTH BAY DISTRICT, MINISTRY, NATURAL RESOURCES

DATE OF ISSUE
11-8-2-1988
SUDBURY
MINING RECORDER'S OFFICE

NOTES

W AREA DEEMED IN NEED OF PROTECTION BY THE CROWN AND WILL REMAIN WITHDRAWN INDEFINITELY.

DISPOSITION OF CROWN LANDS

Patent
Surface & Mining Rights
Surface Rights Only
Mining Rights Only
Lease
Surface & Mining Rights
Surface Rights Only
Mining Rights Only
Licence of Occupation
Order-in-Council
Cancelled
Reservation
Sand & Gravel
LAND USE PERMIT

LADY EVELYN - SMOOTHWATER PROVINCIAL PARK
ONTARIO REGULATION NO. 256/89 SCHEDULE NO. 230
DATE: JUNE 7, 1983

STURGEON RIVER PROVINCIAL PARK
ONTARIO REGULATION NO. 256/89 SCHEDULE NO. 230
NOTE - THE LIMITS OF THE PARK ARE POSITION 500 METERS IN PERPENDICULAR DISTANCE FROM THE HIGH WATER MARK UNLESS OTHERWISE STATED ON THE SCHEDULE.

SOLACE PROVINCIAL PARK
ONTARIO REGULATION NO. 256/89 SCHEDULE NO. 230
NOTE - THE LIMITS OF THE PARK ARE POSITION 500 METERS IN PERPENDICULAR DISTANCE FROM THE HIGH WATER MARK UNLESS OTHERWISE STATED ON THE SCHEDULE.

THE INFORMATION THAT APPEARS ON THIS MAP HAS BEEN COMPILED FROM VARIOUS SOURCES AND ACCURACY IS NOT GUARANTEED. THOSE WISHING TO STATE MINING CLAIMS SHOULD CONSULT WITH THE MINING RECORDER, MINISTRY OF NORTHERN DEVELOPMENT AND MINES, FOR ADDITIONAL INFORMATION ON THE STATUS OF THE LANDS SHOWN HEREON.

G-4043
ELLIS TWP.
G-4043

ELLIS

M.784
ONTARIO

MINISTRY OF NATURAL RESOURCES
SURVEYS AND MAPPING BRANCH

TIMAGAMI PROVINCIAL FOREST

DISTRICT OF SUBURY

Scale 40 Chains:1 Inch

SUBURY MINING DIVISION

Lady Evelyn - Smoothwater Provincial Park
ONT. Reg. 343/83 - June 7/83

NOTE
400' Surface Rights Reservation
around all Lakes and Rivers.

Township closed to staking effective May 8/78,
Section 38(f) of the Mining Act.

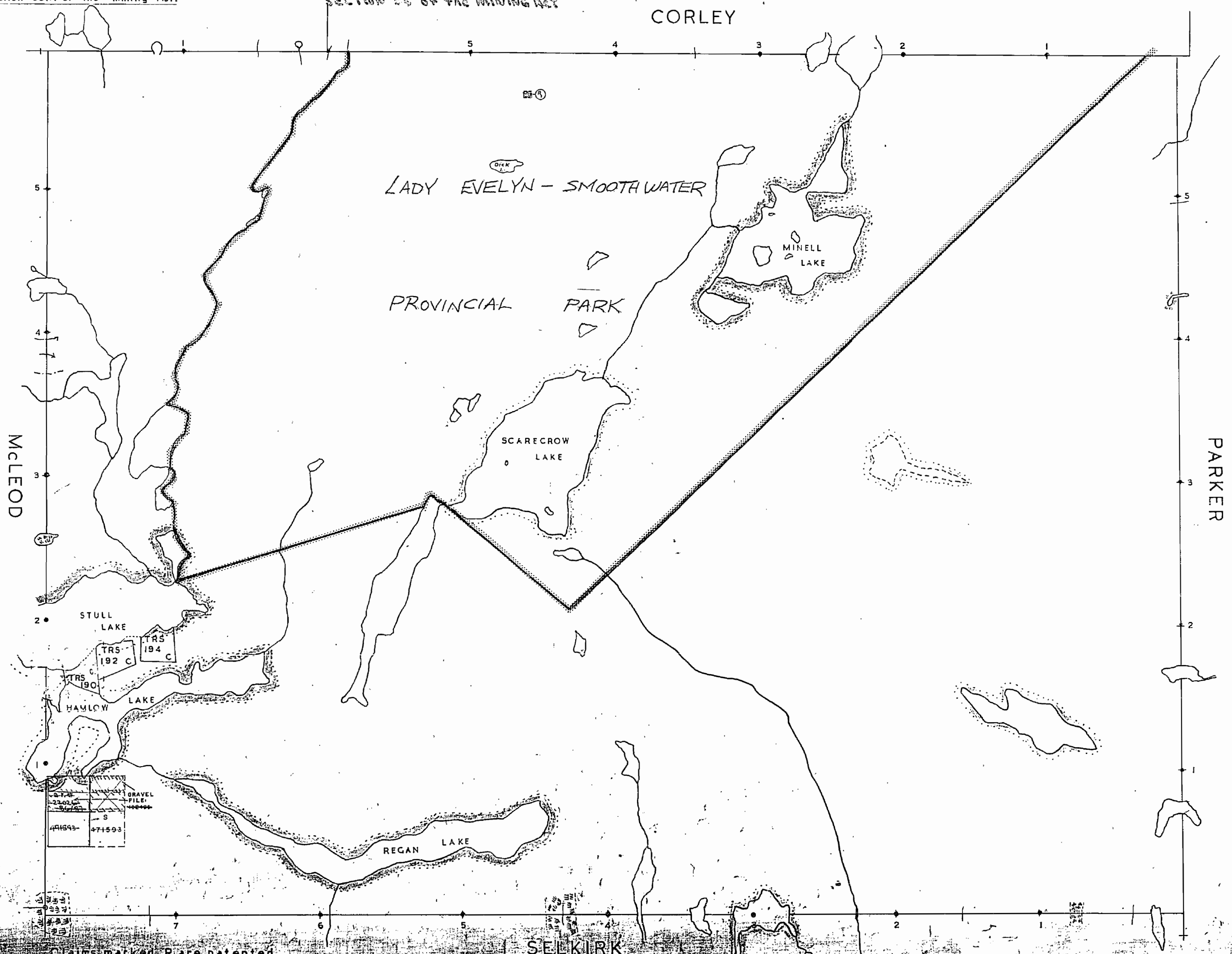
* Township closed to staking effective March 16, 1984
Section 38 of the Mining Act

AREAS WITHDRAWN FROM DISPOSITION

M.R.O. - MINING RIGHTS ONLY
S.R.O. - SURFACE RIGHTS ONLY
M+S. - MINING AND SURFACE RIGHTS

Description	Order No.	Date	Disposition	File
SEC. 36/80	W. 5/83	7/4/83	M. & S.	188539

CORLEY



Claims marked P are patented
L are leased
LO are license of occupation

SELKIRK

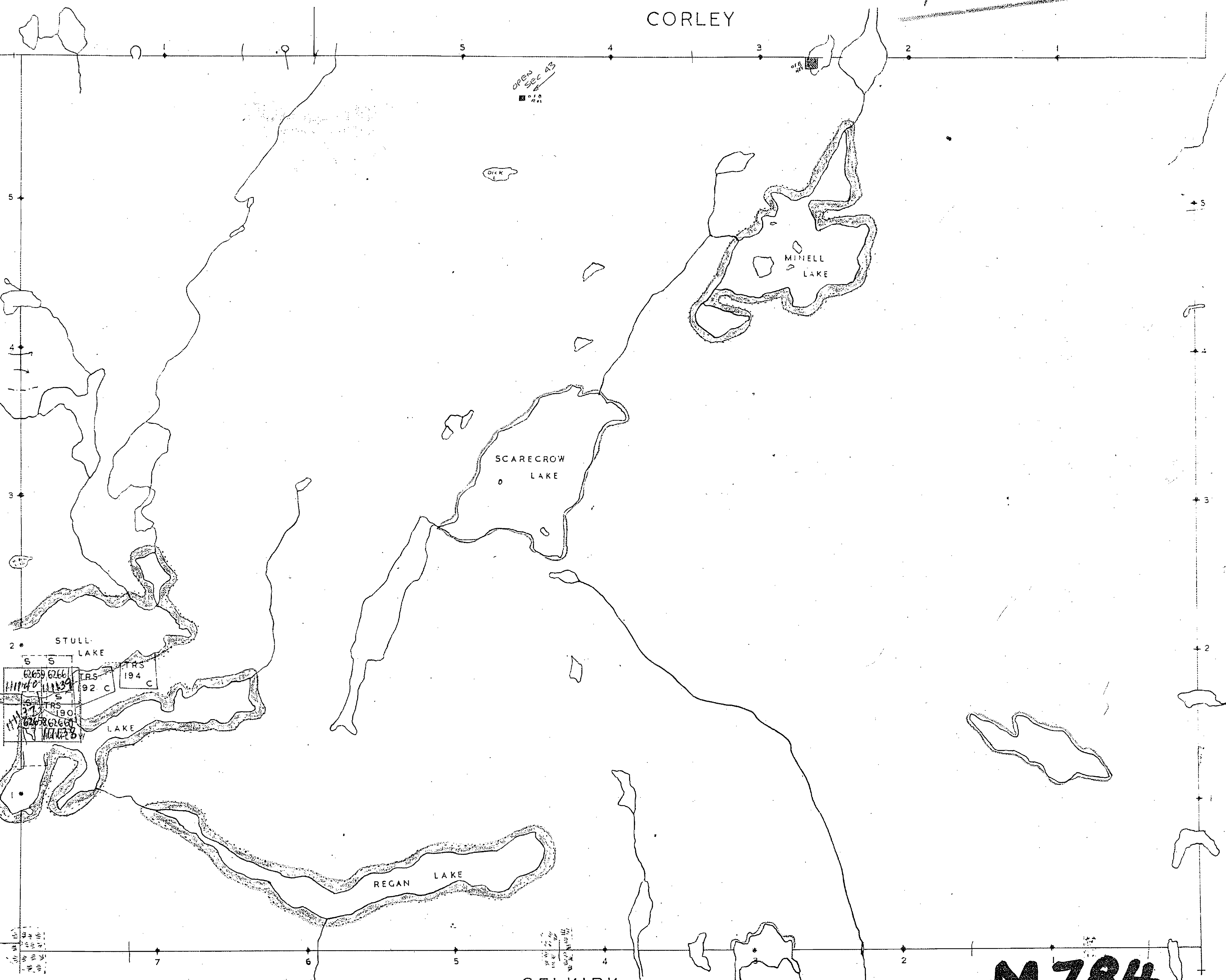
ELLIS

ELLIS

TIMAGAMI PROVINCIAL FOREST
DISTRICT OF SUDBURY

Scale 40 Chains 1 Inch

400 Res.
T.P.F.



Claims marked P are patented
" " L are leased
" " L.O. are license of occupation

SELKIRK

*200' wide reservations on surface by Dept. of L. & F.
shown hereon thus*

M784

ELLIS

8 6 4 2 2 4 6 8

784

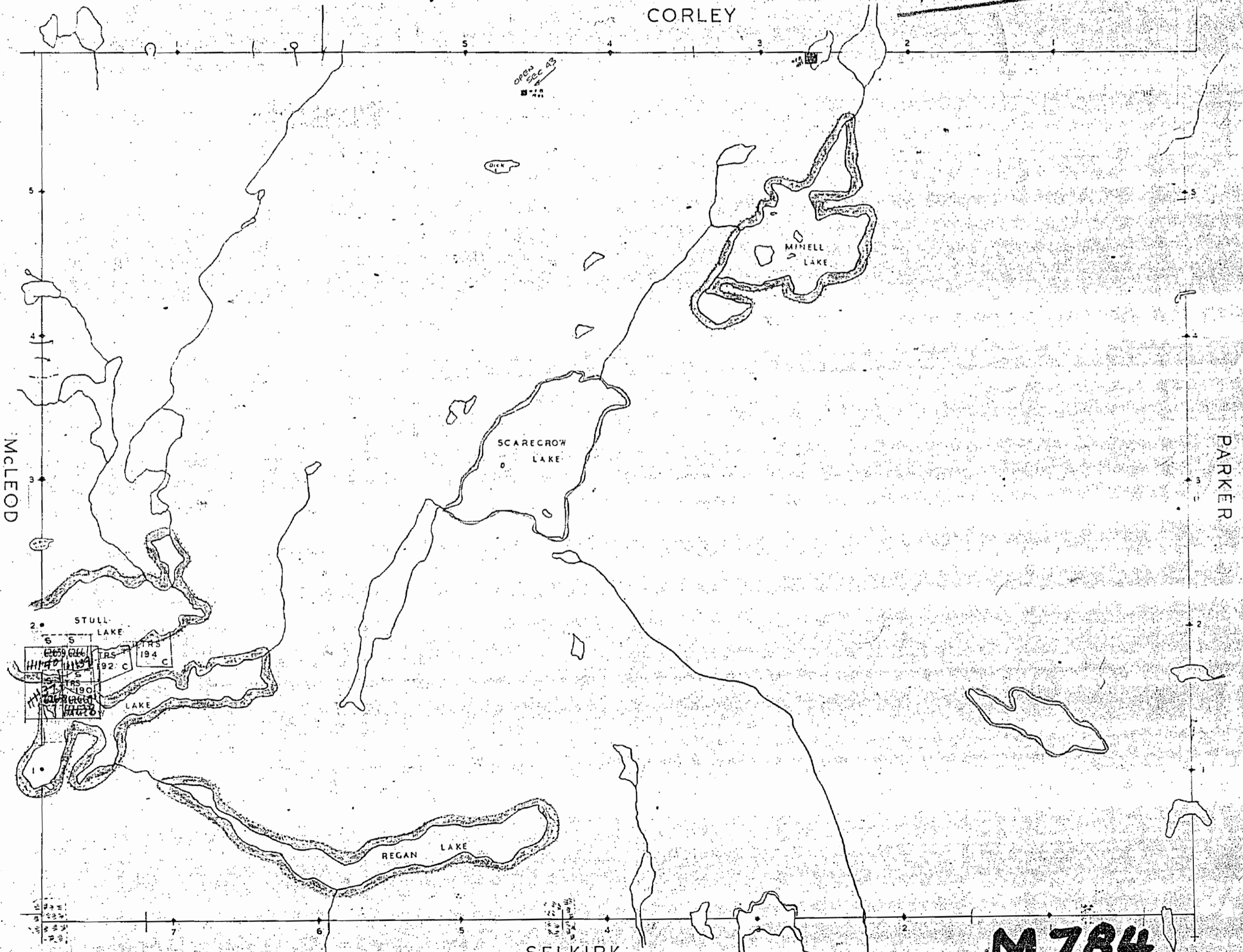
ELLIS

TIMAGAMI PROVINCIAL FOREST
DISTRICT OF SUDBURY
Scale 40 Chains 1 Inch

400' Res.

T.P.F.

CORLEY



Claims marked P are patented
L are leased
LO are license of occupation

SELKIRK

200' wide reservations on surface by Dept. of L.T.F.
shown hereon thus

M784

ELLIS

784

ELLIS

TIMAGAMI PROVINCIAL FOREST

DISTRICT OF SUDBURY

Scale 40 Chains 1 Inch

400' Res.

T.P.F.

CORLEY

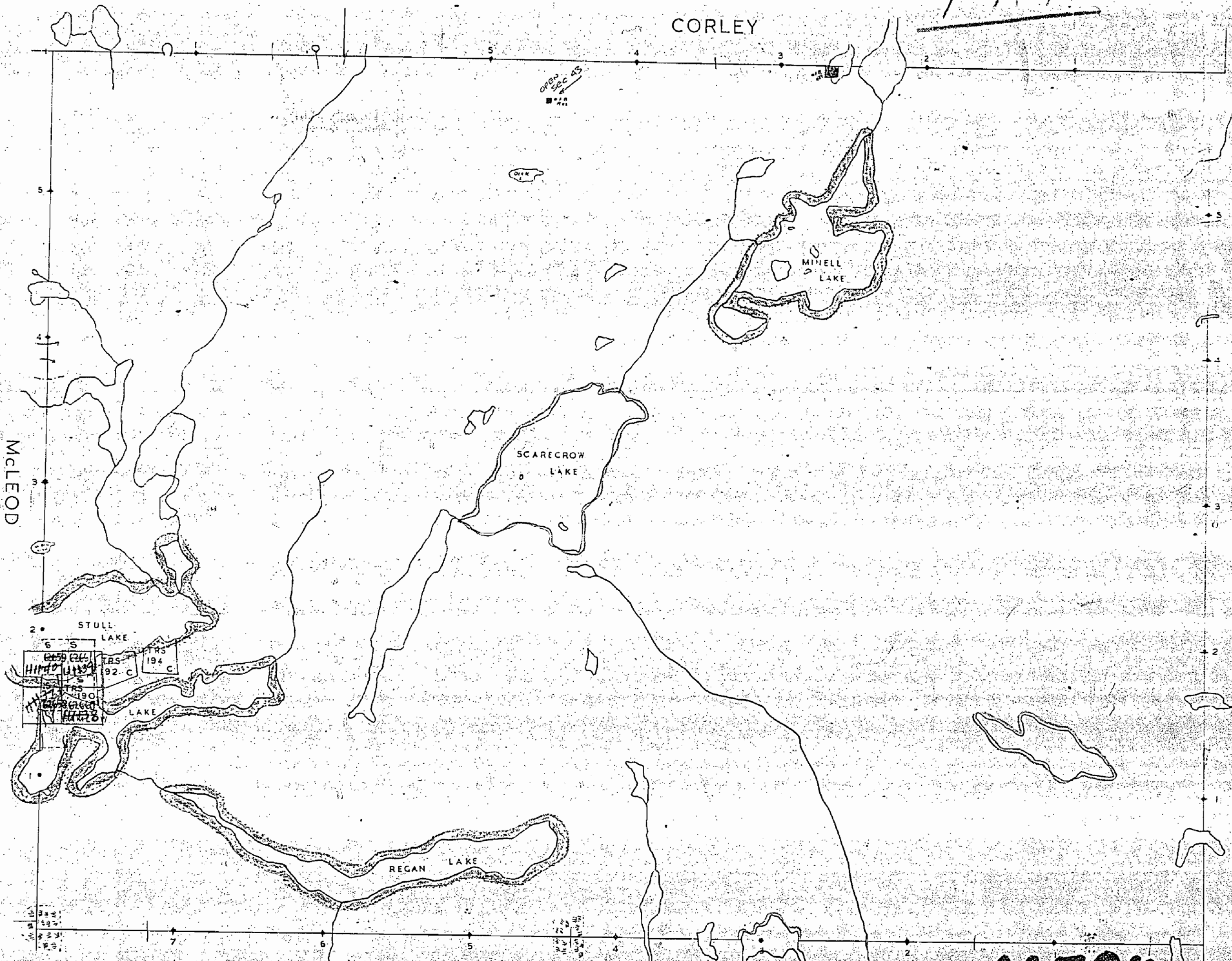
MCLEOD

PARKER

SELKIRK

M784

ELLIS



Claims marked P are patented
 L are leased
 LO are license of occupation

200' wide reservation on surface by Dept. of L. & F.
 shown hereon thus

OFFICE USE ONLY

ELLIS

M.784
ONTARIO

MINISTRY OF NATURAL RESOURCES
SURVEYS AND MAPPING BRANCH

TIMAGAMI PROVINCIAL FOREST

DISTRICT OF SUDBURY

Scale 40 Chains 1 Inch

SUDBURY MINING DIVISION

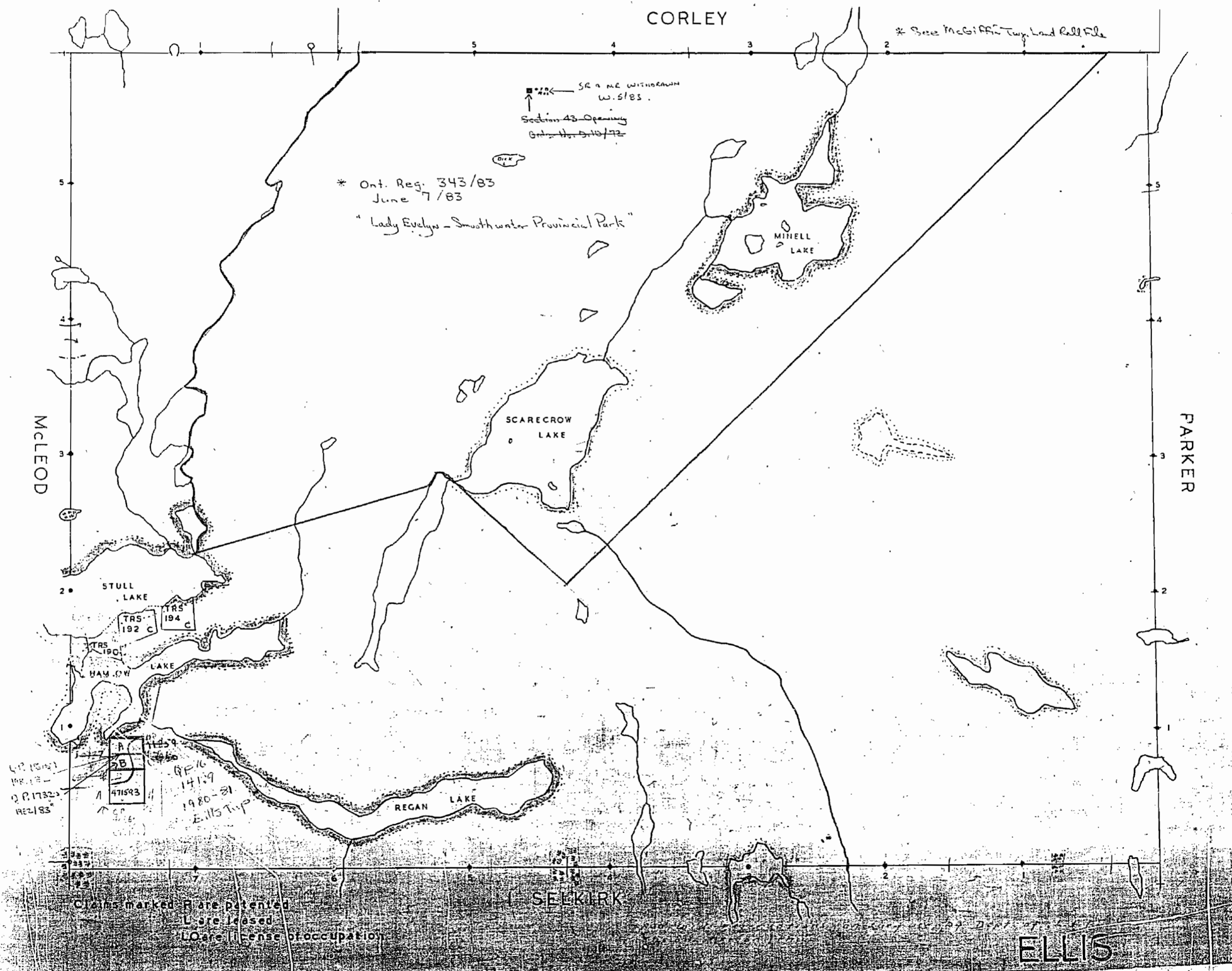
TOWNSHIP CLOSED TO STAKING

EFFECTIVE MAY 8, 1978

SECTION 38(f) THE MINING ACT

NOTE

400' Surface Rights Reservation
around all Lakes and Rivers.



ELLIS