

DATE OF ISSUE  
SEP 8 1975

M.1485

# EMIRY TP.

(Tp. 24, R. 18)

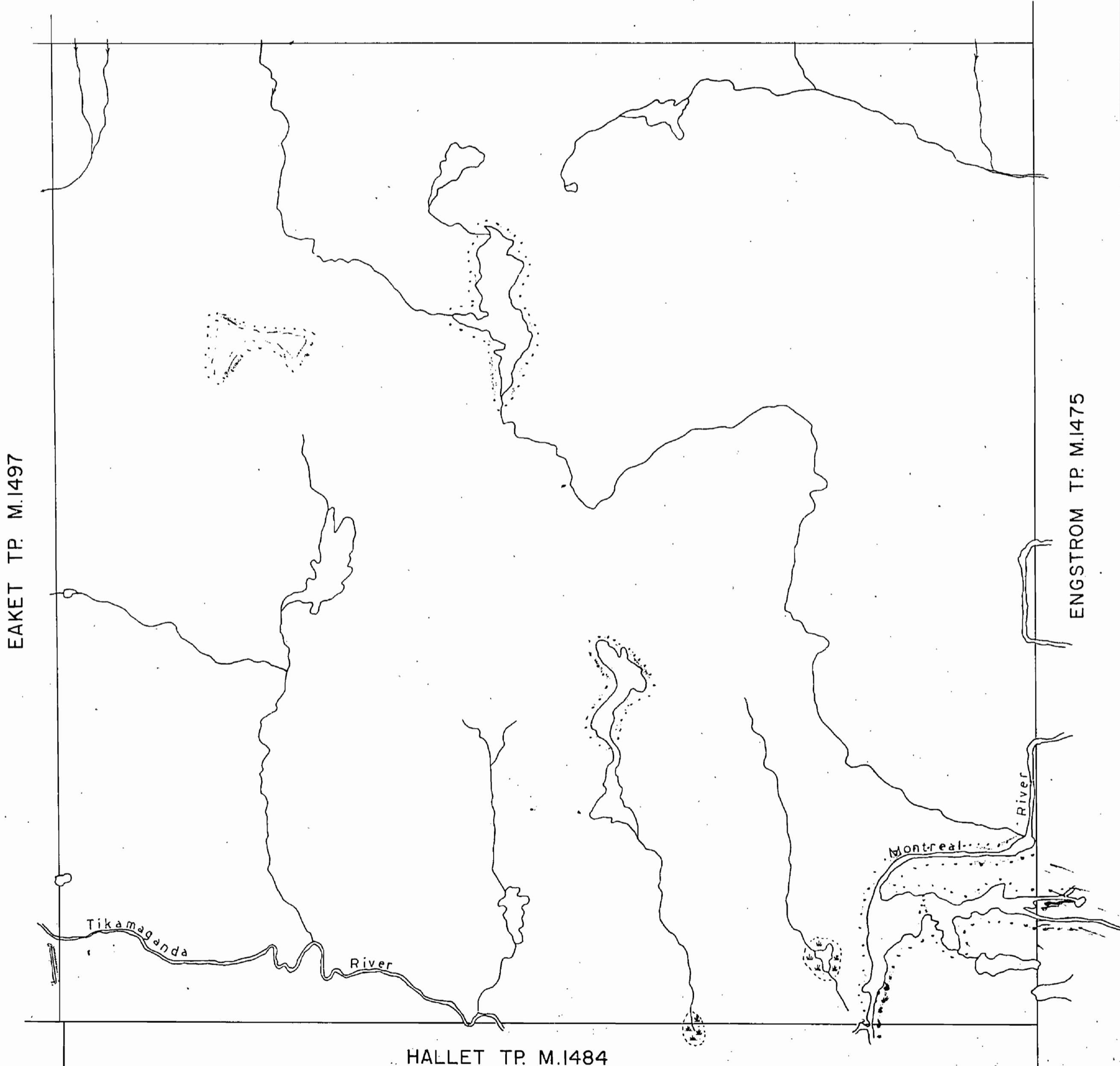
6-2757

SAULT STE. MARIE MINING DIVISION  
DISTRICT OF ALGOMA  
Scale 40 Chains 1 Inch

ONTARIO  
MINISTRY OF NATURAL RESOURCES  
SURVEYS AND MAPPING BRANCH

NOTE: This top. is covered by  
"Unspecified Pit # ~~15512~~ - ONTARIO  
HYDRO - see file for details.

BEHMANN TP. M.1486



HALLET TP. M.1484

Replaced by mylar - Sept. 4/74

400' SURFACE RIGHTS RESERVATION AROUND ALL LAKES & RIVERS.

G.S.

TWP. EMIRY

(Tp. 24, R. 18)

6-2757

SAULT STE. MARIE MINING DIVISION  
DISTRICT OF ALGOMA

Scale 40 Chains 1 Inch

ONTARIO

MINISTRY OF NATURAL RESOURCES

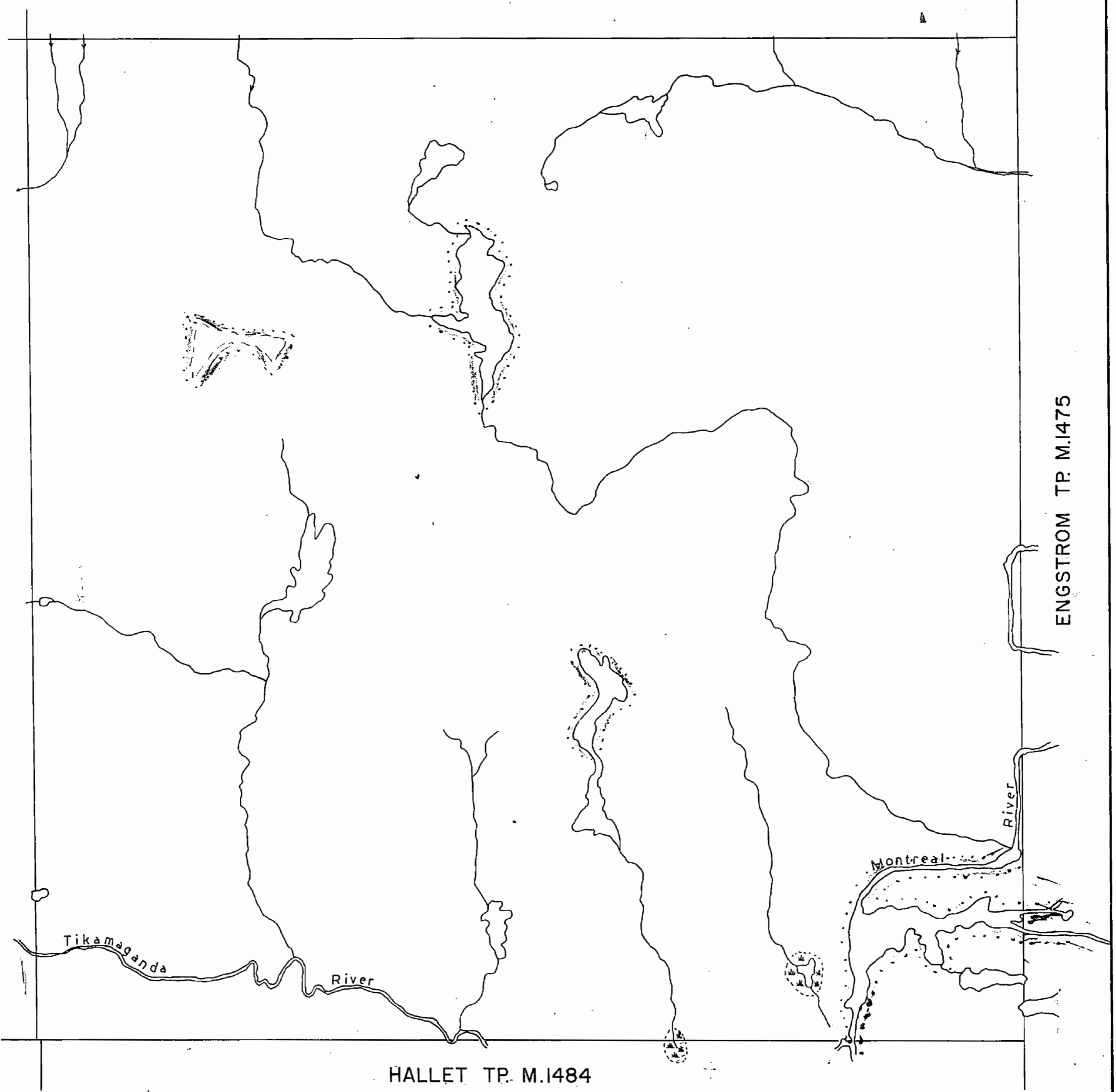
SURVEYS AND MAPPING BRANCH

SAULT STE. MARIE  
MINING DIV.  
**RECEIVED**  
SEP 04 1984  
A.M. P.M.  
9 10 11 12 1 2 3 4 5 6

BEHMANN TP. M.1486

EAKET TP. M.1497

ENGSTROM TP. M.1475



HALLET TP. M.1484

*Replotted by G. 2757 - Jan. 28/85 ml.*

400' SURFACE RIGHTS RESERVATION AROUND ALL LAKES & RIVERS.

G.S.

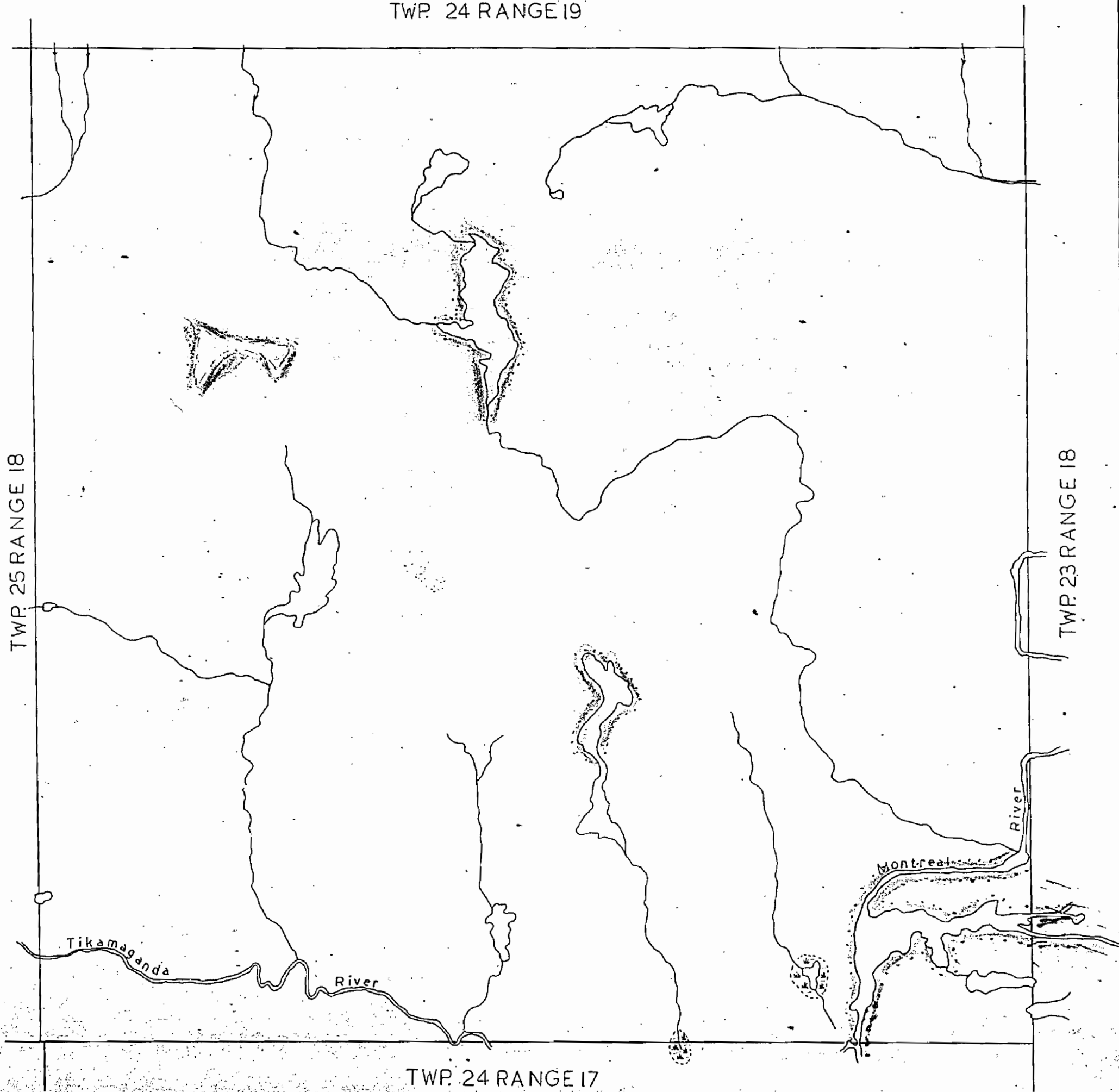
SSM  
M.1486

# TWP 24 RANGE XVIII

(EMIRY) M. 1485

SAULT STE. MARIE MINING DIVISION  
DISTRICT OF ALGOMA  
Scale 40 Chains 1 Inch

TWP. 24 RANGE 19



TWP. 24 RANGE 17

400' Rsvd by Dept. of L. + F. shown thus. G.S.

0-5125

EWIYA TWP

0-5125

# REFERENCES

## AREAS WITHDRAWN FROM DISPOSITION

- M.R.O. - MINING RIGHTS ONLY
- S.R.O. - SURFACE RIGHTS ONLY
- M.+S. - MINING AND SURFACE RIGHTS

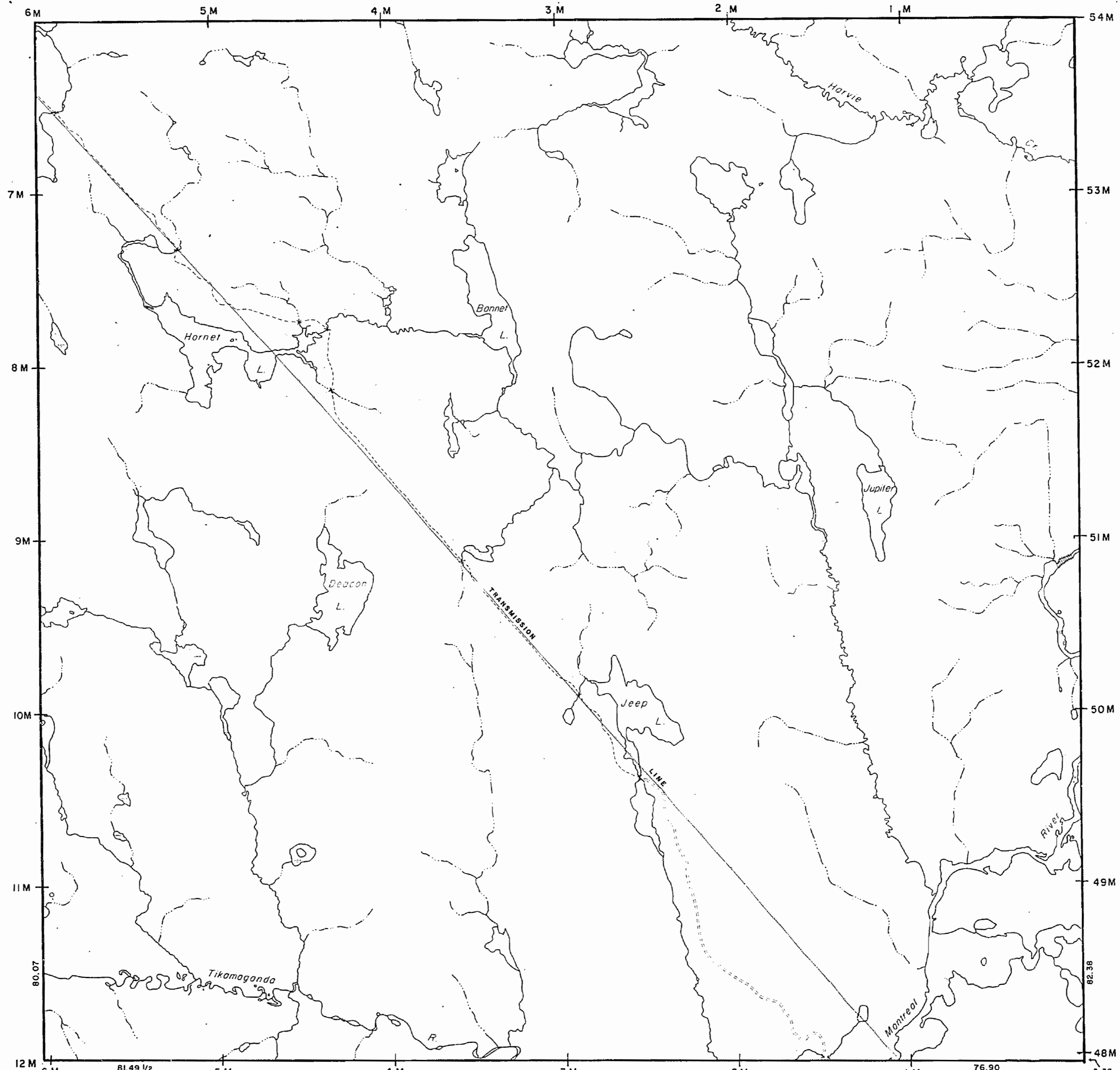
Description	Order No.	Date	Disposition	File

The 1985 Magnetic Bearing  
 Approx.  $63^{\circ}0'W$  Annual Change  
 Increasing  $10'$

THE INFORMATION THAT APPEARS ON THIS MAP HAS BEEN COMPILED FROM VARIOUS SOURCES, AND ACCURACY IS NOT GUARANTEED. THOSE WISHING TO STAKE MINING CLAIMS SHOULD CONSULT WITH THE MINING RECORDER, MINISTRY OF NORTHERN DEVELOPMENT AND MINES, FOR ADDITIONAL INFORMATION ON THE STATUS OF THE LANDS SHOWN HEREON.

SAULT STE. MARIE  
 RECEIVED  
 JAN 28 1985  
 A.M. P.M.  
 7 8 9 10 11 12 1 2 3 4 5 6

# BEHMANN TWP.



# HALLETT TWP.

# LEGEND

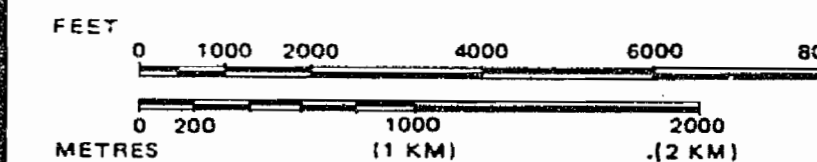
- HIGHWAY AND ROUTE No.
- OTHER ROADS
- TRAILS
- SURVEYED LINES:
  - TOWNSHIPS, BASE LINES, ETC.
  - LOTS, MINING CLAIMS, PARCELS, ETC.
- UNSURVEYED LINES:
  - LOT LINES
  - PARCEL BOUNDARY
  - MINING CLAIMS ETC.
- RAILWAY AND RIGHT OF WAY
- UTILITY LINES
- NON-PERENNIAL STREAM
- FLOODING OR FLOODING RIGHTS
- SUBDIVISION OR COMPOSITE PLAN
- RESERVATIONS
- ORIGINAL SHORELINE
- MARSH OR MUSKEG
- MINES
- TRAVERSE MONUMENT

## DISPOSITION OF CROWN LANDS

TYPE OF DOCUMENT	SYMBOL
PATENT, SURFACE & MINING RIGHTS	
" SURFACE RIGHTS ONLY	
" MINING RIGHTS ONLY	
LEASE, SURFACE & MINING RIGHTS	
" SURFACE RIGHTS ONLY	
" MINING RIGHTS ONLY	
LICENCE OF OCCUPATION	
ORDER-IN-COUNCIL	
RESERVATION	
CANCELLED	
SAND & GRAVEL	

NOTE: MINING RIGHTS IN PARCELS PATENTED PRIOR TO MAY 6, 1913, VESTED IN ORIGINAL PATENTEE BY THE PUBLIC LANDS ACT, R.S.O. 1970, CHAP. 380, SEC. 63, SUBSEC 1.

SCALE: 1 INCH = 40 CHAINS



## TOWNSHIP

# EMIRY

M.N.R. ADMINISTRATIVE DISTRICT

WAWA

MINING DIVISION

SAULT STE. MARIE

LAND TITLES / REGISTRY DIVISION

ALGOMA



Ministry of Land  
 Natural Resources Management  
 Ontario Branch

Date OCTOBER, 1984 -

Number G-2757

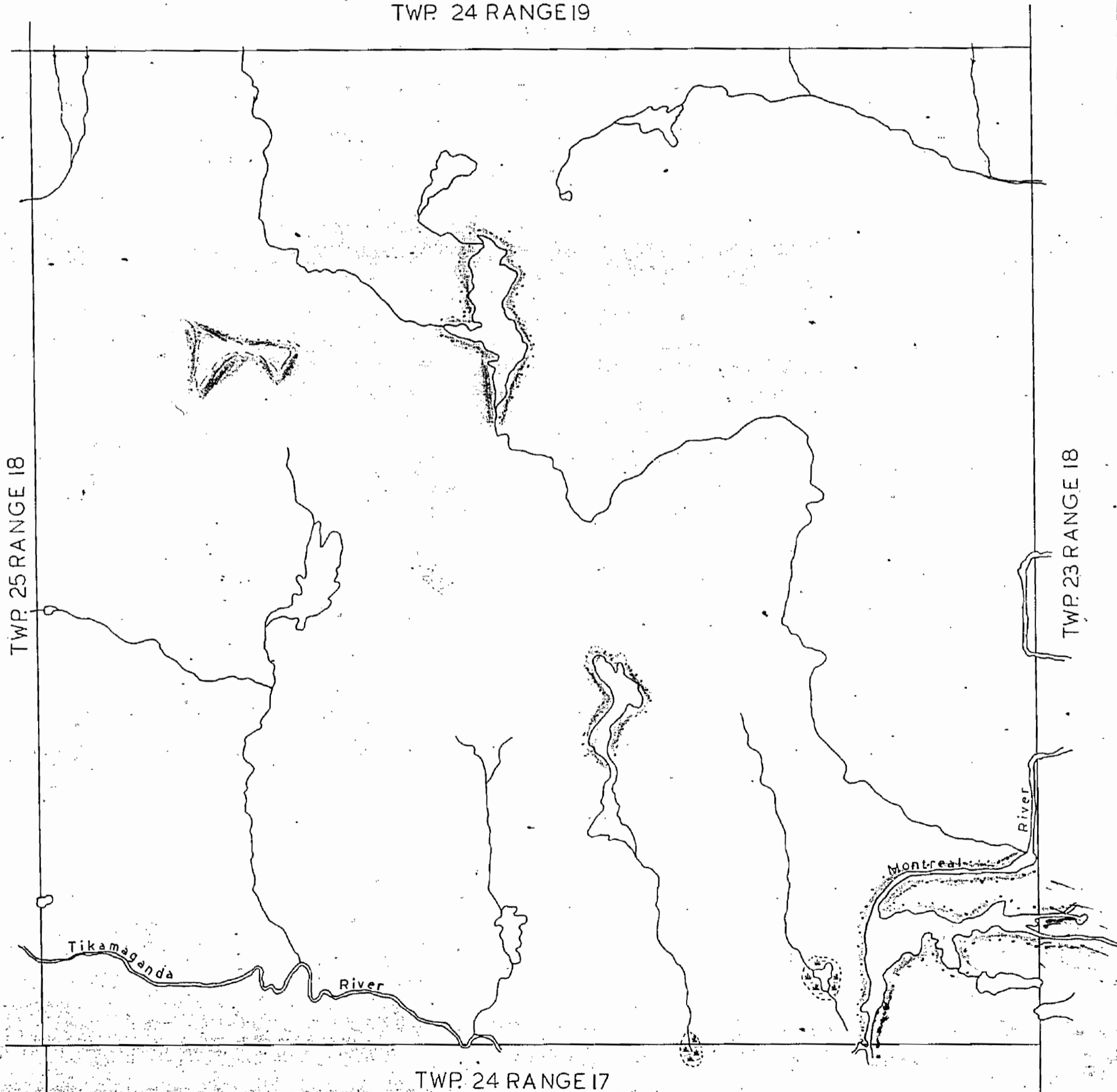
# TWP. 24 RANGE XVIII

(Emiry) M. 1485

SAULT STE. MARIE MINING DIVISION  
DISTRICT OF ALGOMA

Scale 40 Chains 1 Inch

TWP. 24 RANGE 19



TWP. 24 RANGE 17

400' Rsd by Dept. of L. & F. shown thus: - - - - - G.S.