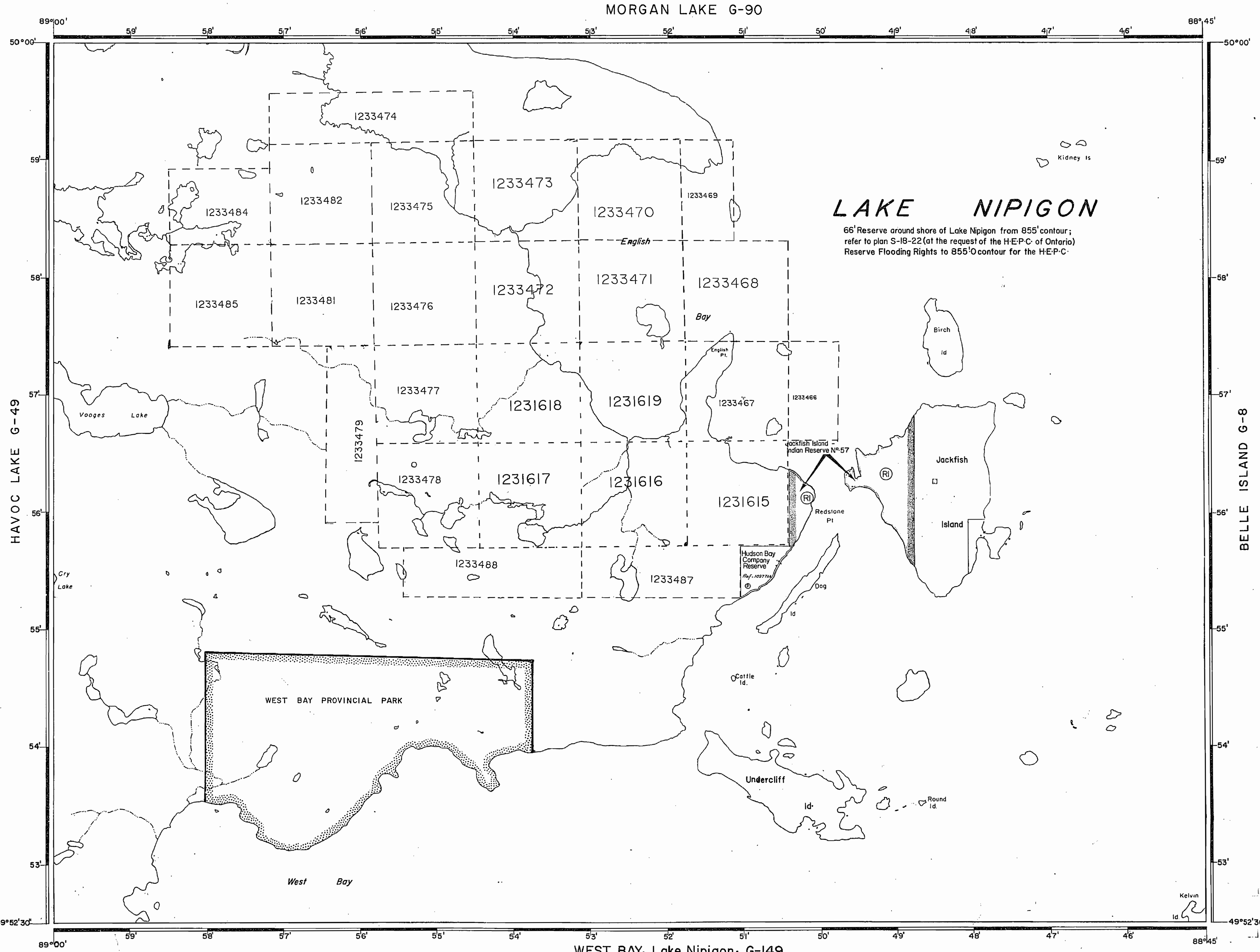


REFERENCES

REFERENCES



MORGAN LAKE G-90

LAKE NIPIGON

66' Reserve around shore of Lake Nipigon from 855' contour; refer to plan S-18-22 (at the request of the H.E.P.C. of Ontario) Reserve Flooding Rights to 855' contour for the H.E.P.C.

WEST BAY Lake Nipigon G-149

TOPOGRAPHY
LAKES, RIVERS, ETC., FROM FOREST RESOURCES INVENTORY SHEET No. 498884.
SURVEY
Flooding rights on Lake Nipigon reserved to 855' contour for H.E.P.C. of Ontario (Virgin Falls project) Plan S-18-22

AREAS WITHDRAWN FROM DISPOSITION
W12/88 Surface and Mining Rights Withdrawn from staking, Jan. 29/88, WHILE Ministry determines ownership of land. File 188553.

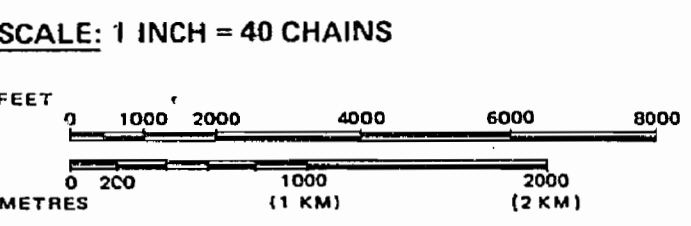
DISPOSITION OF CROWN LANDS

TYPE OF DOCUMENT	SYMBOL
PATENT, SURFACE & MINING RIGHTS	●
SURFACE RIGHTS ONLY	○
MINING RIGHTS ONLY	◐
LEASE SURFACE & MINING RIGHTS	◑
MINING RIGHTS ONLY	◒
ORDER IN COUNCIL RESERVATION	⊙
CANCELLED	⊘
SAND & GRAVEL	⊙
LAND USE PERMITS FOR COMMERCIAL TOURISM, OUTPOST CAMPS	⊙

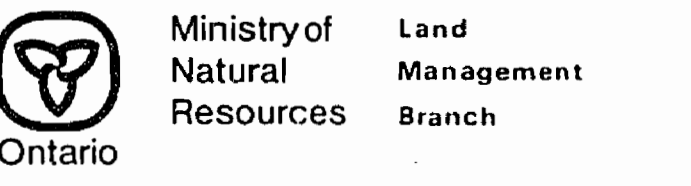
NOTE: MINING RIGHTS IN PARAGRAPHS 101 TO 104 OF THE MINING ACT VESTED IN ORIGINAL PATENTEE BY THE PUBLIC LANDS ACT, R.S.O. 1970, CHAP. 380, SEC. 63 (1) (b).

LEGEND

MAIN ROAD	—
OTHER ROADS	- - -
TRAIL OR PATH	⋯
HIGHWAY ROUTE No.	— 7 —
ELECTRIC POWER LINE	— — — — —
TELEPHONE LINE	TTTTTT
RAILROAD & RIGHT OF WAY	—+—+—+—+—
RAPIDS, PORTAGE	~ ~ ~ ~ ~
NON-PERENNIAL STREAM	~~~~~
EDGE OF CLEARING	⋆⋆⋆⋆⋆
TREELESS MUSKEG OR MARSH	⋆⋆⋆⋆⋆
BRIDGE, BUILDINGS	—+—



AREA
ENGLISH BAY
M.N.R. ADMINISTRATIVE DISTRICT
NIPIGON
MINING DIVISION
THUNDER BAY
LAND TITLES / REGISTRY DIVISION
THUNDER BAY



Date: FEBRUARY 1991
In service Nov. 04/94.
G-34

NOTICE
The information that appears on this map has been compiled from various sources, and accuracy is not guaranteed. Those wishing to stake mining claims should consult with the Mining Recorder, Ministry of Northern Development and Mines, for additional information on the status of the lands shown hereon.

MORGAN LAKE G-90

REFERENCES

TOPOGRAPHY

LAKES, RIVERS, ETC., FROM FOREST RESOURCES INVENTORY SHEET No. 498884.

SURVEY

Flooding rights on Lake Nipigon reserved to 855'0 contour for H.E.P.C. of Ontario (Virgin Falls project) Plan S-18-22

AREAS WITHDRAWN FROM DISPOSITION

S.R. - SURFACE RIGHTS, M.R. - MINING RIGHTS

Description	Order No.	Date	Disposition	File
M.N.R. DEPT. HQ		5/12/81	REOPENED ON CR 11/82	77094 VOL 2
R1 Order 411/83 R1 R2 S.M.R. withdrawn see P.L. Sup. 10/83 G-4				

THE INFORMATION THAT APPEARS ON THIS MAP HAS BEEN COMPILED FROM VARIOUS SOURCES, AND ACCURACY IS NOT GUARANTEED. THOSE WISHING TO STAKE MINING CLAIMS SHOULD CONSULT WITH THE MINING RECORDER, MINISTRY OF NORTHERN DEVELOPMENT AND MINES, FOR ADDITIONAL INFORMATION ON THE STATUS OF THE LANDS SHOWN HEREON.

LAKE NIPIGON

66' Reserve around shore of Lake Nipigon from 855' contour; refer to plan S-18-22 (at the request of the H.E.P.C. of Ontario) Reserve Flooding Rights to 855'0 contour for the H.E.P.C.

DISPOSITION OF CROWN LANDS

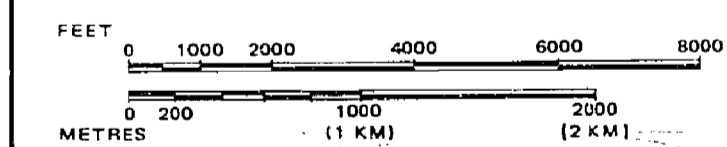
TYPE OF DOCUMENT	SYMBOL
PATENT, SURFACE & MINING RIGHTS	●
" SURFACE RIGHTS ONLY	○
" MINING RIGHTS ONLY	○
LEASE, SURFACE & MINING RIGHTS	■
" SURFACE RIGHTS ONLY	■
" MINING RIGHTS ONLY	■
LICENCE OF OCCUPATION	▽
ORDER-IN-COUNCIL	OC
RESERVATION	⊕
CANCELLED	⊗
SAND & GRAVEL LAND USE PERMITS FOR COMMERCIAL TOURISM/OUTPOST CAMPS	⊙

NOTE: MINING RIGHTS IN PARCELS PATENTED PRIOR TO MAY 5, 1913, VESTED IN ORIGINAL PATENTEE BY THE PUBLIC LANDS ACT, R.S.O. 1970, CHAP. 380, SEC. 53, SUBSEC. 1

LEGEND

MAIN ROAD	—
OTHER ROADS	—
TRAIL OR PATH	—
HIGHWAY ROUTE No.	—
ELECTRIC POWER LINE	—
TELEPHONE LINE	TTTTT
RAILROAD & RIGHT OF WAY	—
RAPIDS, PORTAGE	—
NON-PERENNIAL STREAM	—
EDGE OF CLEARING	—
TREELESS MUSKEG OR MARSH	* * * * *
BRIDGE, BUILDINGS	—

SCALE: 1 INCH = 40 CHAINS



AREA

ENGLISH BAY

M.N.R. ADMINISTRATIVE DISTRICT

NIPIGON

MINING DIVISION

THUNDER BAY

LAND TITLES / REGISTRY DIVISION

THUNDER BAY

Ministry of Natural Resources Land Management Branch Ontario

Date FEBRUARY 1981

Number

Out of Service Nov. 04/94.

G-34

HAVOC LAKE G-49

BELLE ISLAND G-8

WEST BAY Lake Nipigon G-149