

787

ENGLISH

SUDBURY MINING DIVISION

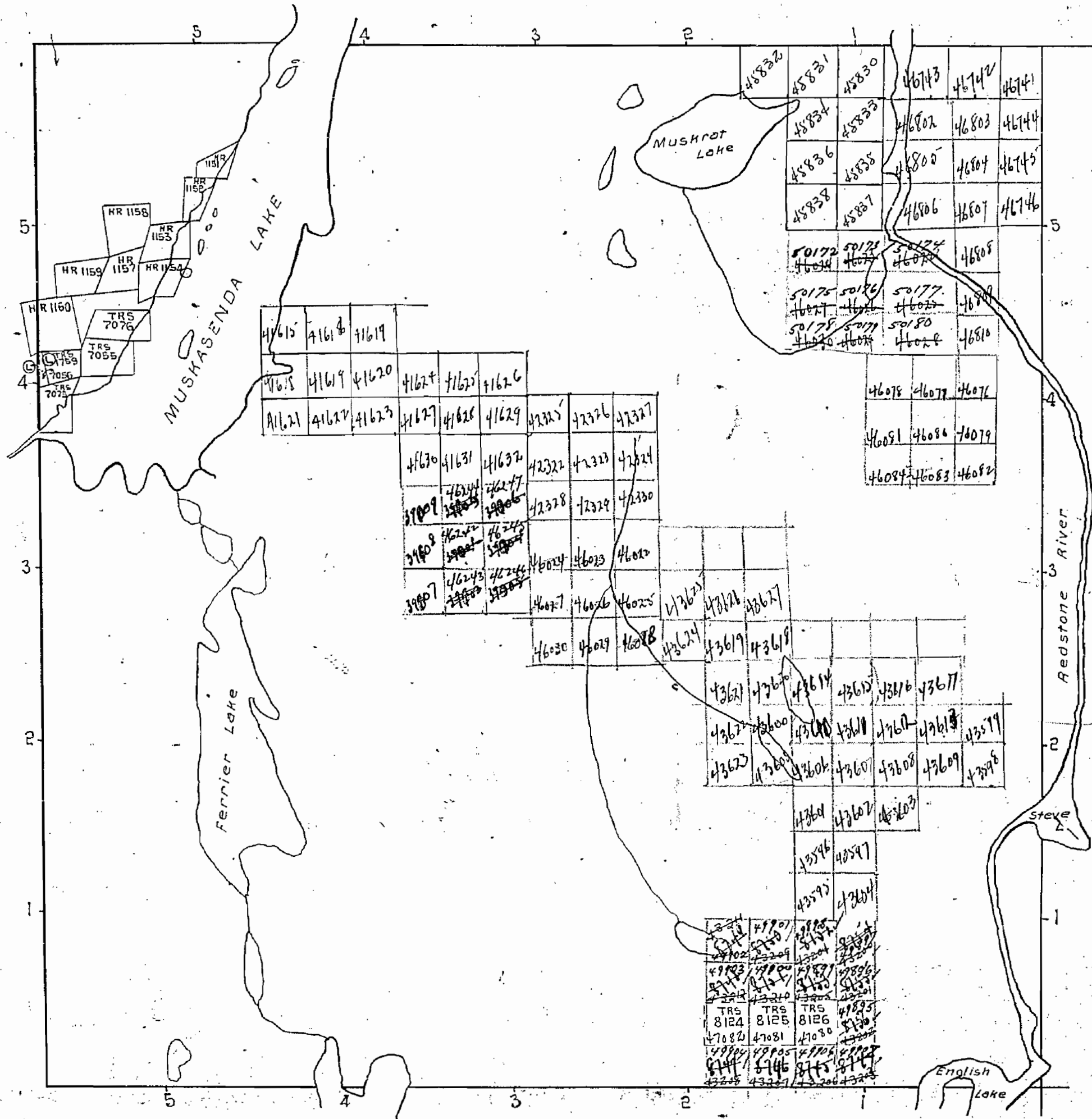
Scale 40 Chains = 1 inch



BARTLETT

BEEMER

ZAVITZ



SEMPLÉ

M787

787

M.187

Bartlett Twp. - M.262



THE TOWNSHIP OF

ENGLISH

DISTRICT OF SUDBURY

MONTREAL RIVER MINING DIVISION

SCALE: 1-INCH=40 CHAINS


LEGEND

- PATENTED LAND Ⓟ
- CROWN LAND SALE C.S.
- LEASES Ⓛ
- LOCATED LAND Loc.
- LICENSE OF OCCUPATION L.O.
- MINING RIGHTS ONLY M.R.O.
- SURFACE RIGHTS ONLY S.R.O.
- ROADS —
- IMPROVED ROADS —
- KING'S HIGHWAYS —
- RAILWAYS —
- POWER LINES —
- MARSH OR MUSKOG —
- MINES X
- CANCELLED C

NOTES

This township lies within the TEMAGAMI PROVINCIAL FOREST

400' Surface Rights Reservation around all lakes and rivers.



PLAN NO. - M.787

DEPARTMENT OF MINES

— ONTARIO —

Beemer Twp. - M.656

Zavitz Twp. - M.1189

Semple Twp. - M.1100

TRIM LINE

ENGLISH TWP

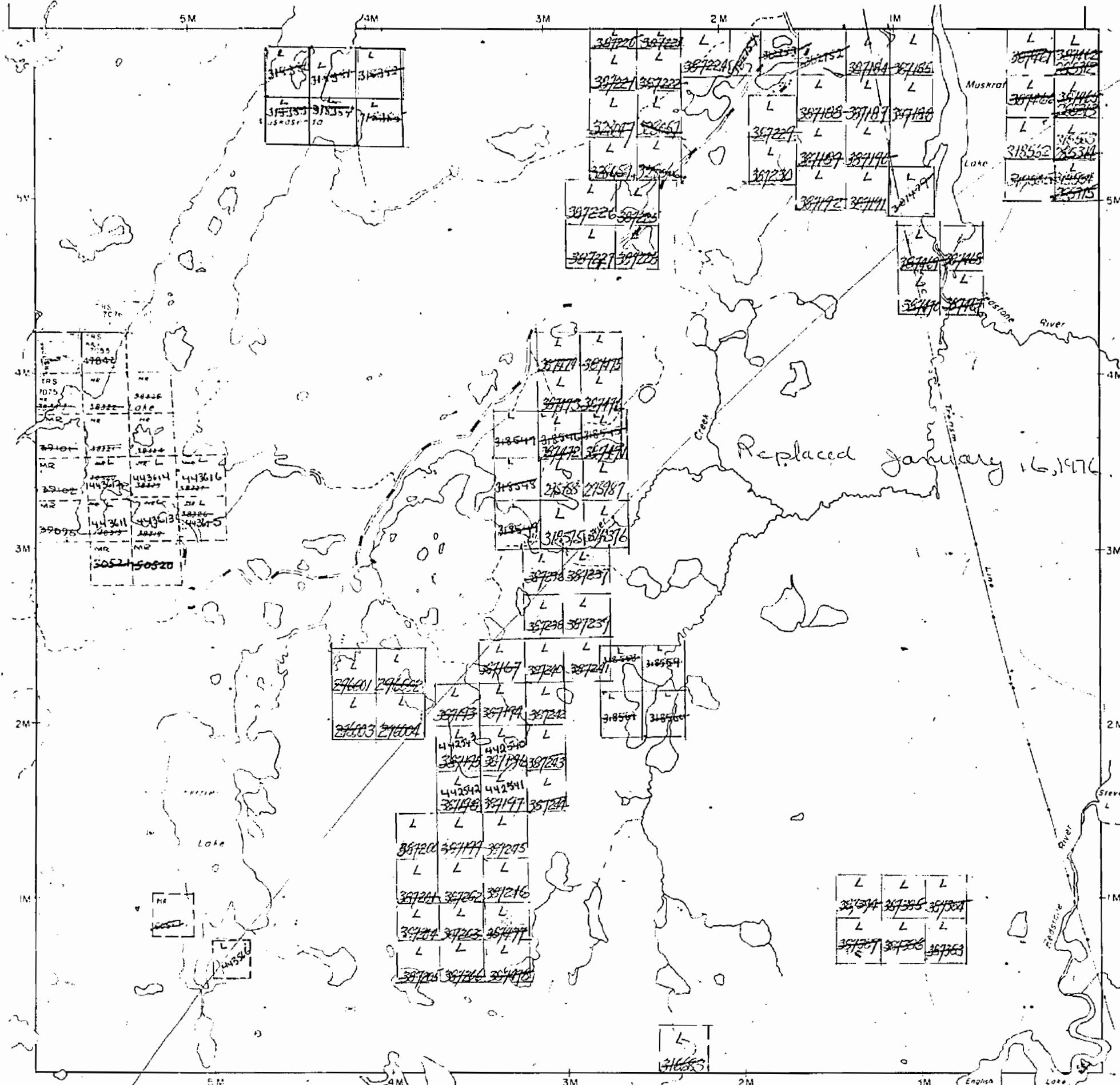
ENGLISH TWP

M.187

M.187

787

Bartlett Twp. - M.262



Beemer Twp. - M.656

Zavitz Twp. - M.1189

Semple Twp. - M.1100

THE TOWNSHIP
OF
ENGLISH

DISTRICT OF
SUDBURY

LARDER LAKE
MINING DIVISION

SCALE: 1-INCH=40 CHAINS


LEGEND

PATENTED LAND	Ⓟ
CROWN LAND SALE	C.S.
LEASES	Ⓛ
LOCATED LAND	Loc.
LICENSE OF OCCUPATION	L.O.
MINING RIGHTS ONLY	M.R.O.
SURFACE RIGHTS ONLY	S.R.O.
ROADS	—
IMPROVED ROADS	—
KING'S HIGHWAYS	—
RAILWAYS	—
POWER LINES	—
MARSH OR MUSKEG	—
MINES	Ⓜ
CANCELLED	C.

NOTES

This township lies within the
TEMAGAMI PROVINCIAL FOREST.

400' Surface Rights Reservation around
all lakes and rivers.



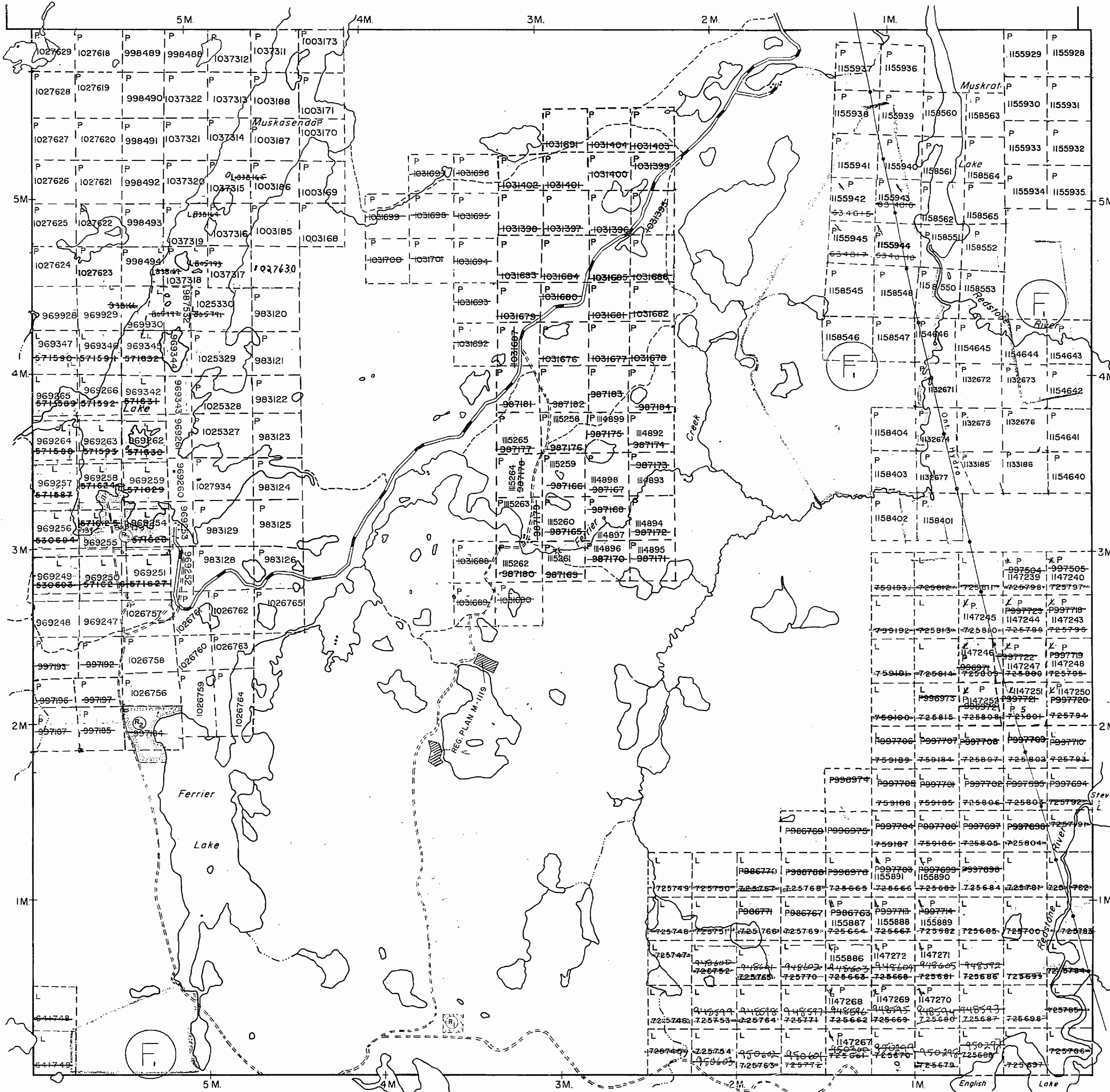
PLAN NO. - **M.787**

DEPARTMENT OF MINES

— ONTARIO —

5

Bartlett Twp. - M.262



Beemer Twp. - M.656

Zavitz Twp. - M.1189

Semple Twp. - M.1100

THE TOWNSHIP OF
OF

ENGLISH

DISTRICT OF
SUDBURY

PORCUPINE
MINING DIVISION

SCALE: 1-INCH=40 CHAINS

LEGEND

- PATENTED LAND Ⓟ
- CROWN LAND SALE C.S.
- LEASES Ⓛ
- LOCATED LAND Loc.
- LICENSE OF OCCUPATION L.O.
- MINING RIGHTS ONLY M.R.O.
- SURFACE RIGHTS ONLY S.R.O.
- ROADS —
- IMPROVED ROADS —
- KING'S HIGHWAYS —
- RAILWAYS —
- POWER LINES —
- MARSH OR MUSKEG * *
- MINES Ⓜ
- CANCELLED Ⓞ
- PATENTED S.R.O. Ⓞ

NOTES

400' surface rights reservation along the shores of all lakes and rivers.

Gas withdrawn from staking under Section of the Mining Act (R.S.O. 1970).

No.	File	Date	Disposition
Ⓡ	W.18/77 83582	28/2/77	S.R.O.
Ⓡ	W.19/78 188543	10/4/78	S.R.O.
Ⓡ	W.30/78 192219	2/6/78	S.R.O.

Ⓡ THIS TWP. IS SUBJECT TO FOREST ACTIVITIES IN 1990. FURTHER INFORMATION AVAILABLE ON FILE.

OUT OF SERVICE SEPT. 25/90

#5

PLAN NO. - **M.787**

ONTARIO
MINISTRY OF NATURAL RESOURCES
SURVEYS AND MAPPING BRANCH

REFERENCES

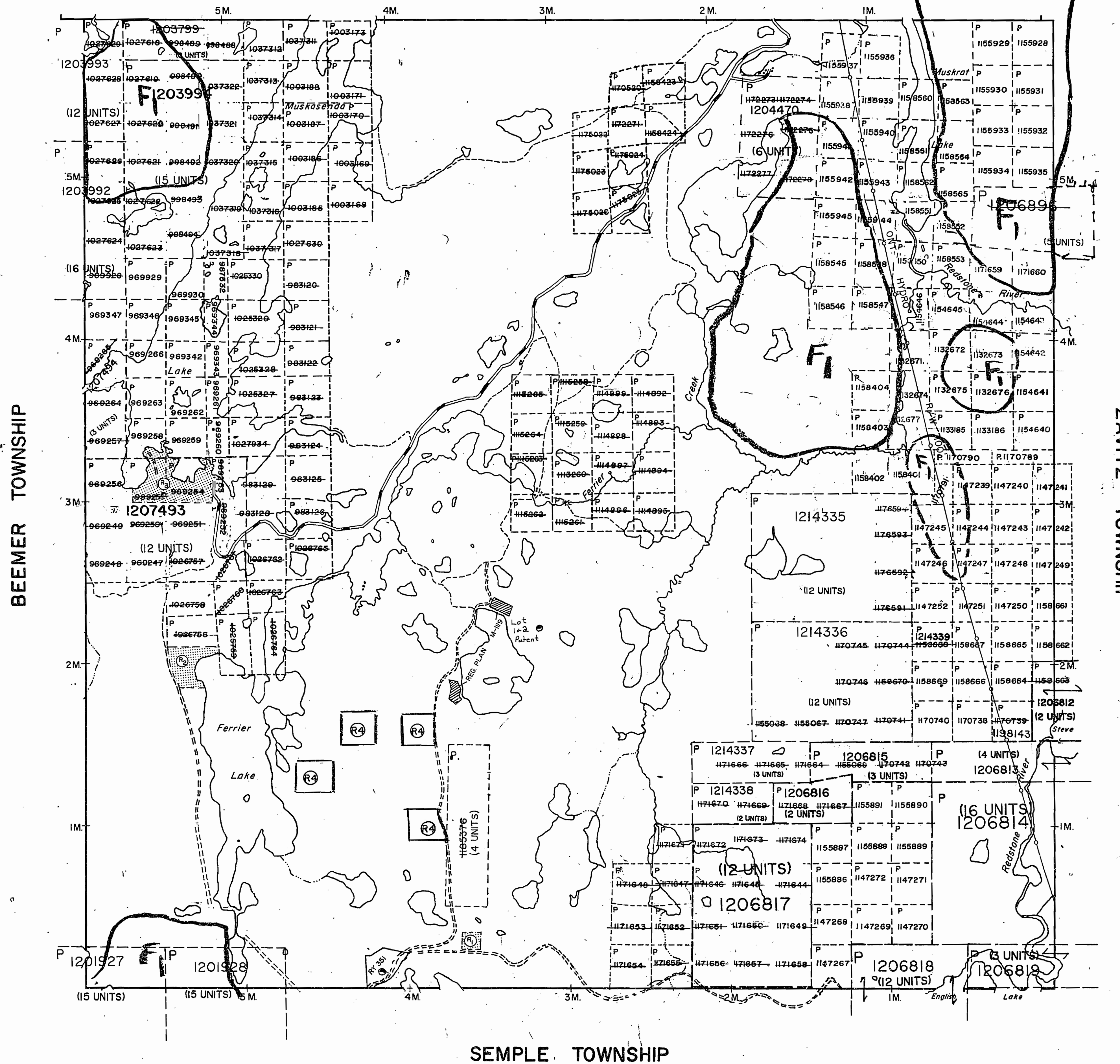
AREAS WITHDRAWN FROM DISPOSITION

M.R.O. - MINING RIGHTS ONLY
 S.R.O. - SURFACE RIGHTS ONLY
 M.+S. - MINING AND SURFACE RIGHTS

Description	Order No.	Date	Disposition	File
① SEC. 36/80	W. 18 / 77	28/02/77	S.R.O.	83582
② SEC. 36/80	W. 19 / 78	10/04/78	S.R.O.	188543
③ SEC. 36/80	W. 30 / 78	02/06/78	S.R.O.	192219

④ MINING AND SURFACE RIGHTS WITHDRAWN FROM PROSPECTING, STAKING OUT, SALE OR LEASE UNDER SECTION 25 OF THE MINING ACT R.S.O. 1990 ORDER NO. W-P 43/94 NER DATED 94-MAY-02

BARTLETT TOWNSHIP

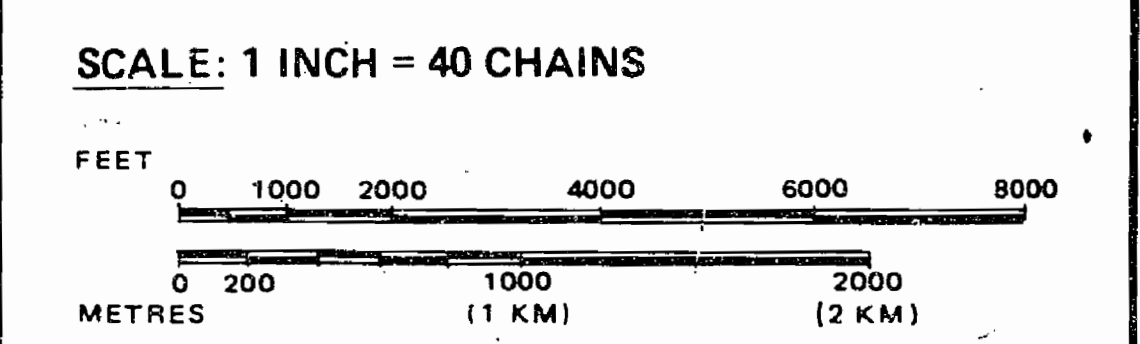


LEGEND

HIGHWAY AND ROUTE No.	
OTHER ROADS	
TRAILS	
SURVEYED LINES:	
TOWNSHIPS, BASE LINES, ETC.	
LOTS, MINING CLAIMS, PARCELS, ETC.	
UNSURVEYED LINES:	
LOT LINES	
PARCEL BOUNDARY	
MINING CLAIMS ETC.	
RAILWAY AND RIGHT OF WAY	
UTILITY LINES	
NON-PERENNIAL STREAM	
FLOODING OR FLOODING RIGHTS	
SUBDIVISION OR COMPOSITE PLAN	
RESERVATIONS	
ORIGINAL SHORELINE	
MARSH OR MUSKEG	
MINES	
TRAVERSE MONUMENT	

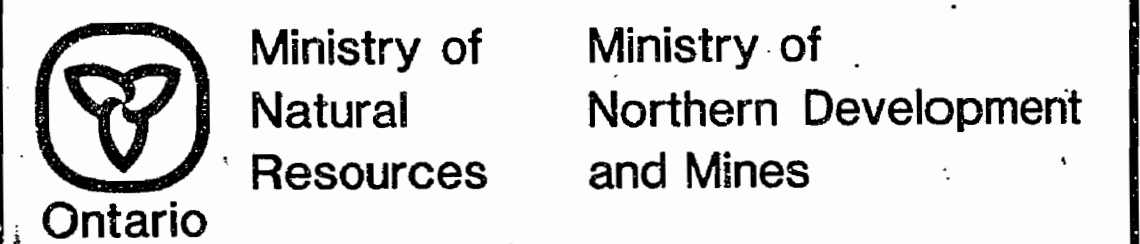
DISPOSITION OF CROWN LANDS

TYPE OF DOCUMENT	SYMBOL
PATENT, SURFACE & MINING RIGHTS	
" SURFACE RIGHTS ONLY	
" MINING RIGHTS ONLY	
LEASE, SURFACE & MINING RIGHTS	
" SURFACE RIGHTS ONLY	
" MINING RIGHTS ONLY	
LICENCE OF OCCUPATION	
ORDER-IN-COUNCIL	
RESERVATION	
CANCELLED	
SAND & GRAVEL	



F THIS TWP IS SUBJECT TO FOREST ACTIVITY IN 1994/95 FURTHER INFORMATION ON FILE. 1995/96

TOWNSHIP
ENGLISH
 M.N.R. ADMINISTRATIVE DISTRICT
 TIMMINS DATE OF ISSUE
 MINING DIVISION MAY 11 1998
 PORCUPINE PROVINCIAL RECORDING
 LAND TITLES / REGISTRATION DIVISION
 SUDBURY



Date SEPTEMBER 1990
 ACTIVATED: SEPT. 25/90
 Number
G-3938

MINING AND SURF

THE INFORMATION THAT APPEARS ON THIS MAP HAS BEEN COMPILED FROM VARIOUS SOURCES, AND ACCURACY IS NOT GUARANTEED. THOSE WISHING TO STAKE MINING CLAIMS SHOULD CONSULT WITH THE MINING RECORDER, MINISTRY OF NORTHERN DEVELOPMENT AND MINES, FOR ADDITIONAL INFORMATION ON THE STATUS OF THE LANDS SHOWN HEREON.

REFERENCES

AREAS WITHDRAWN FROM DISPOSITION

M.R.O. - MINING RIGHTS ONLY

S.R.O. - SURFACE RIGHTS ONLY

M.+S. - MINING AND SURFACE RIGHTS

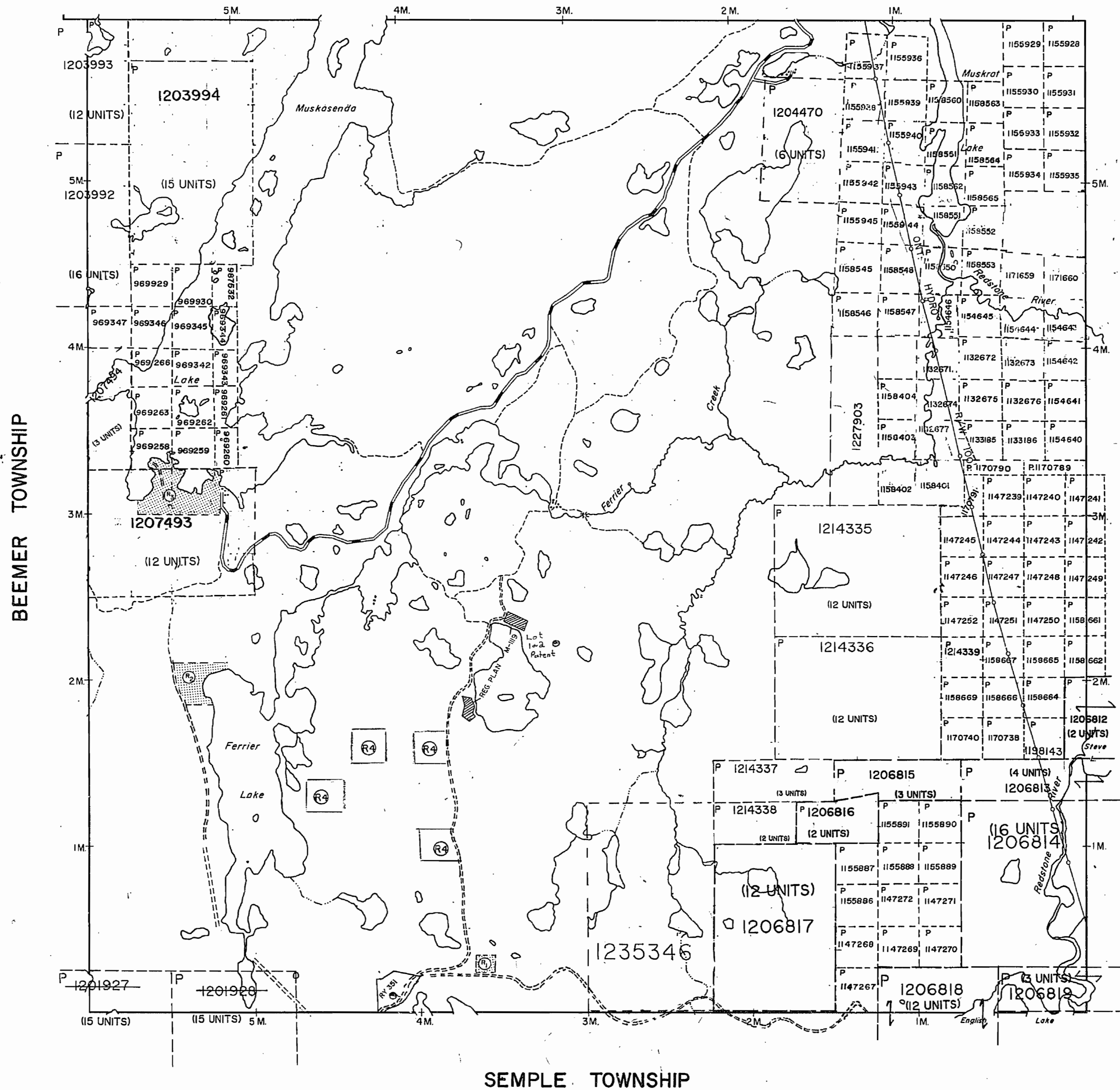
Description	Order No.	Date	Disposition	File
① SEC.36/80	W.18/77	28/02/77	S.R.O.	83582
② SEC.36/80	W.19/78	10/04/78	S.R.O.	188543
③ SEC.36/80	W.30/78	02/06/78	S.R.O.	192219

④ MINING AND SURFACE RIGHTS WITHDRAWN FROM PROSPECTING, STAKING OUT, SALE OR LEASE UNDER SECTION 35 OF THE MINING ACT R.S.O. 1990 ORDER NO. W-P 43/94 NER DATED 94-MAY-02

MINING AND SURF

THE INFORMATION THAT APPEARS ON THIS MAP HAS BEEN COMPILED FROM VARIOUS SOURCES, AND ACCURACY IS NOT GUARANTEED. THOSE WISHING TO STAKE MINING CLAIMS SHOULD CONSULT WITH THE MINING RECORDER, MINISTRY OF NORTHERN DEVELOPMENT AND MINES, FOR ADDITIONAL INFORMATION ON THE STATUS OF THE LANDS SHOWN HEREON.

BARTLETT TOWNSHIP



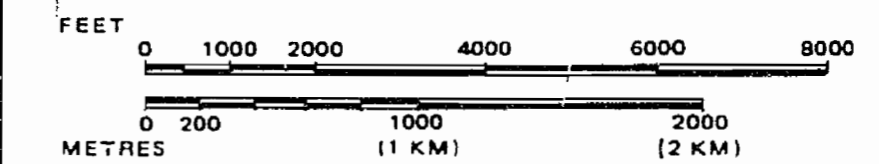
LEGEND

HIGHWAY AND ROUTE No.	
OTHER ROADS	
TRAILS	
SURVEYED LINES:	
TOWNSHIPS, BASE LINES, ETC.	
LOTS, MINING CLAIMS, PARCELS, ETC.	
UNSURVEYED LINES:	
LOT LINES	
PARCEL BOUNDARY	
MINING CLAIMS ETC.	
RAILWAY AND RIGHT OF WAY	
UTILITY LINES	
NON-PERENNIAL STREAM	
FLOODING OR FLOODING RIGHTS	
SUBDIVISION OR COMPOSITE PLAN	
RESERVATIONS	
ORIGINAL SHORELINE	
MARSH OR MUSKEG	
MINES	
TRAVERSE MONUMENT	

DISPOSITION OF CROWN LANDS

TYPE OF DOCUMENT	SYMBOL
PATENT, SURFACE & MINING RIGHTS	
" SURFACE RIGHTS ONLY	
" MINING RIGHTS ONLY	
LEASE, SURFACE & MINING RIGHTS	
" SURFACE RIGHTS ONLY	
" MINING RIGHTS ONLY	
LICENCE OF OCCUPATION	
ORDER-IN-COUNCIL	
RESERVATION	
CANCELLED	
SAND & GRAVEL	

SCALE: 1 INCH = 40 CHAINS



TOWNSHIP

ENGLISH

M.N.R. ADMINISTRATIVE DISTRICT

TIMMINS

MINING DIVISION

PORCUPINE

LAND TITLES / REGISTRY DIVISION

SUDBURY



Ministry of
Natural
Resources
Ontario

Ministry of
Northern Development
and Mines

Date SEPTEMBER 1990

Number

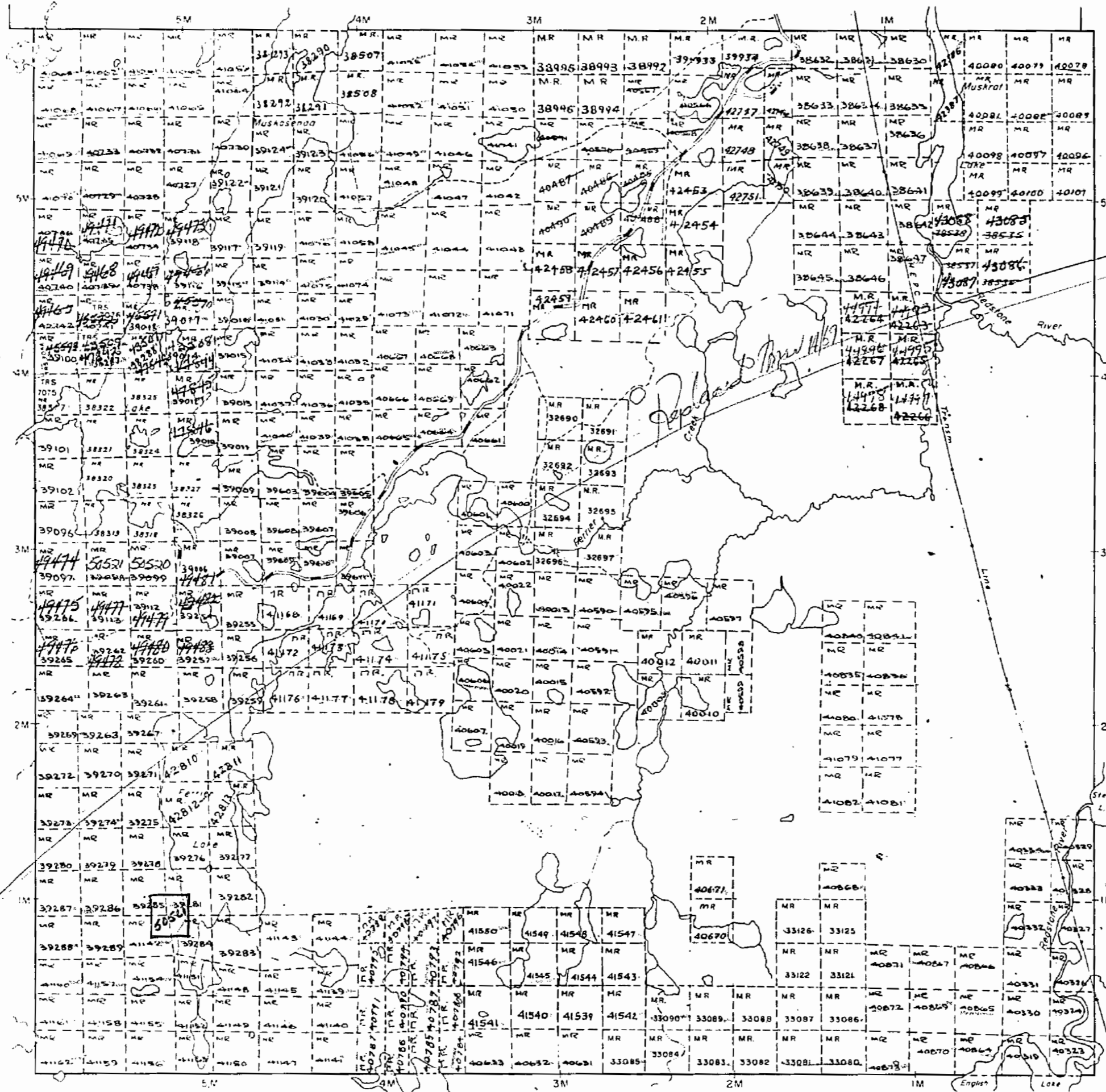
ACTIVATED: SEPT. 25/90
SR.

G-3938

787

M.787

Bartlett Twp. - M.262



Semple Twp. - M.1100

THE TOWNSHIP OF

ENGLISH

DISTRICT OF SUDBURY

MONTREAL RIVER MINING DIVISION

SCALE: 1-INCH=40 CHAINS

LEGEND

- PATENTED LAND (P)
- CROWN LAND SALE (CS)
- LEASES (L)
- LOCATED LAND (Loc)
- LICENSE OF OCCUPATION (L.O.)
- MINING RIGHTS ONLY (MRO)
- SURFACE RIGHTS ONLY (SRO)
- ROADS
- IMPROVED ROADS
- KING'S HIGHWAYS
- RAILWAYS
- POWER LINES
- MARSH OR MUSKEG
- MINES (X)
- CANCELLED (C)

NOTES

This township lies within the TEMAGAMI PROVINCIAL FOREST

400' Surface Rights Reservation around all lakes and rivers.

MONTREAL RIVER MINING DIV.
RECEIVED
 JUN 12 1965
 AM 7.8.9.10.11.12.1.2.3.4.5.6 PM

PLAN NO. - M.787

DEPARTMENT OF MINES

— ONTARIO —

ENGLISH TWP

Beemer Twp. - M.656

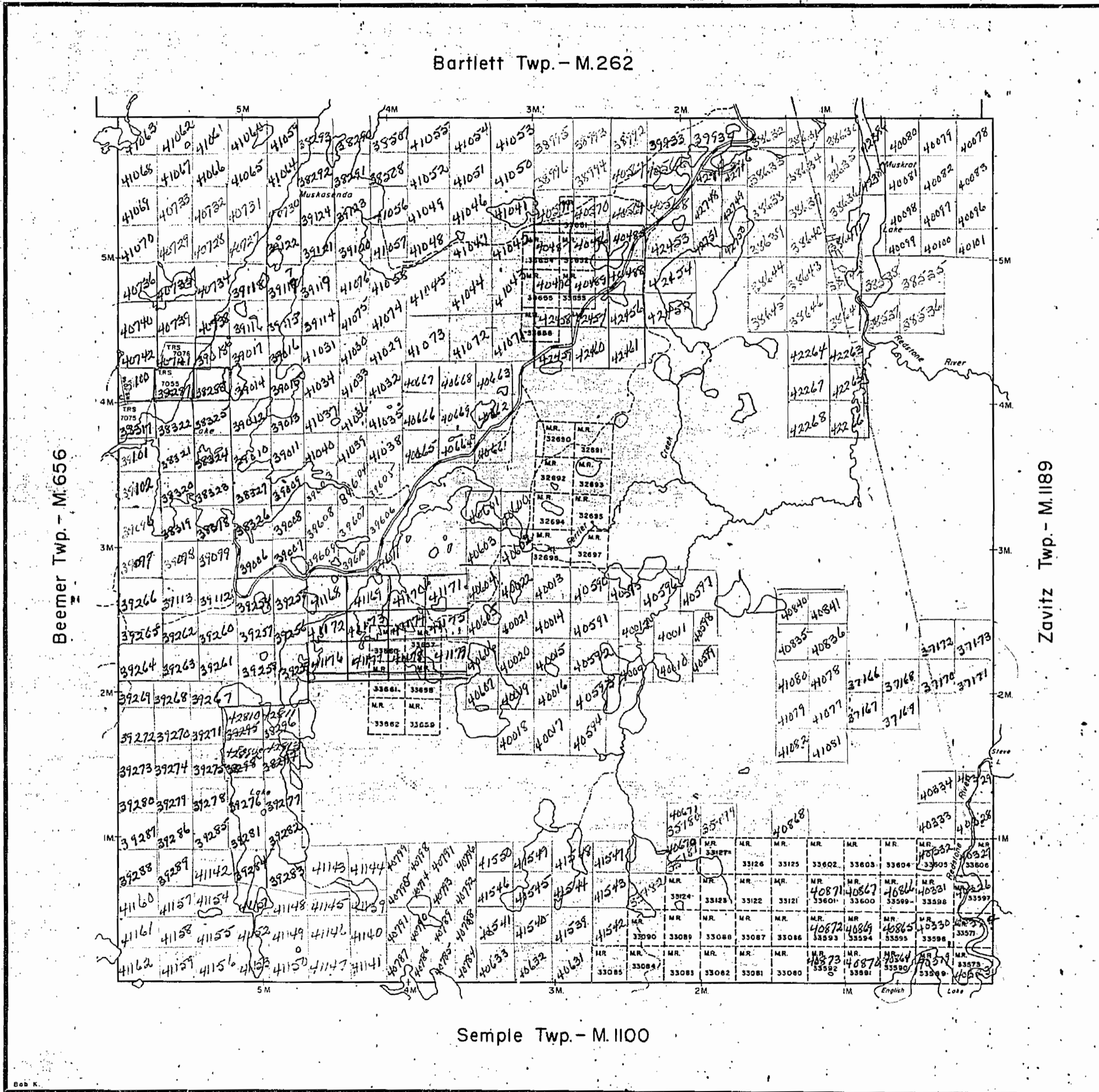
Zavitz Twp. - M.1189

ENGLISH TWP

T87.M

T87.M

Bartlett Twp. - M.262



THE TOWNSHIP OF

ENGLISH

DISTRICT OF SUDBURY

MONTREAL RIVER MINING DIVISION

SCALE: 1-INCH=40 CHAINS

LEGEND

- PATENTED LAND ⊙
- CROWN LAND SALE C.S.
- LEASES ⊙
- LOCATED LAND Loc.
- LICENSE OF OCCUPATION L.O.
- MINING RIGHTS ONLY M.R.O.
- SURFACE RIGHTS ONLY S.R.O.
- ROADS —
- IMPROVED ROADS —
- KING'S HIGHWAYS —
- RAILWAYS —
- POWER LINES —
- MARSH OR MUSKEG —
- MINES *
- CANCELLED X

NOTES

This township lies within the TEMAGAMI PROVINCIAL FOREST

400' Surface Rights Reservation around all lakes and rivers.

PLAN NO.- M.787

DEPARTMENT OF MINES

— ONTARIO —

787

ENGLISH MB

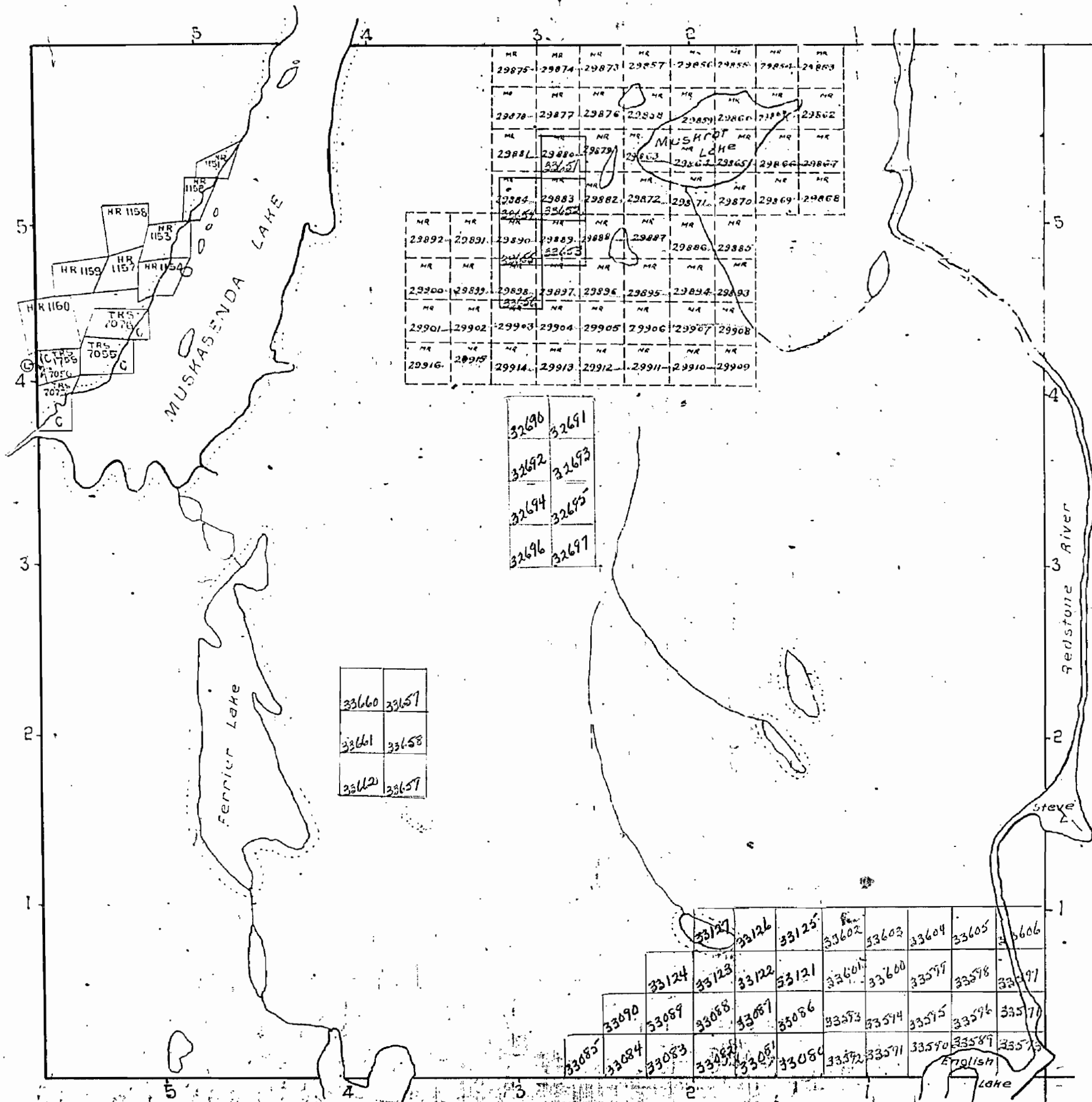
ENGLISH

MONTREAL RIVER MINING DIVISION

Scale 40 Chains = 1 inch

M-787

BARTLETT

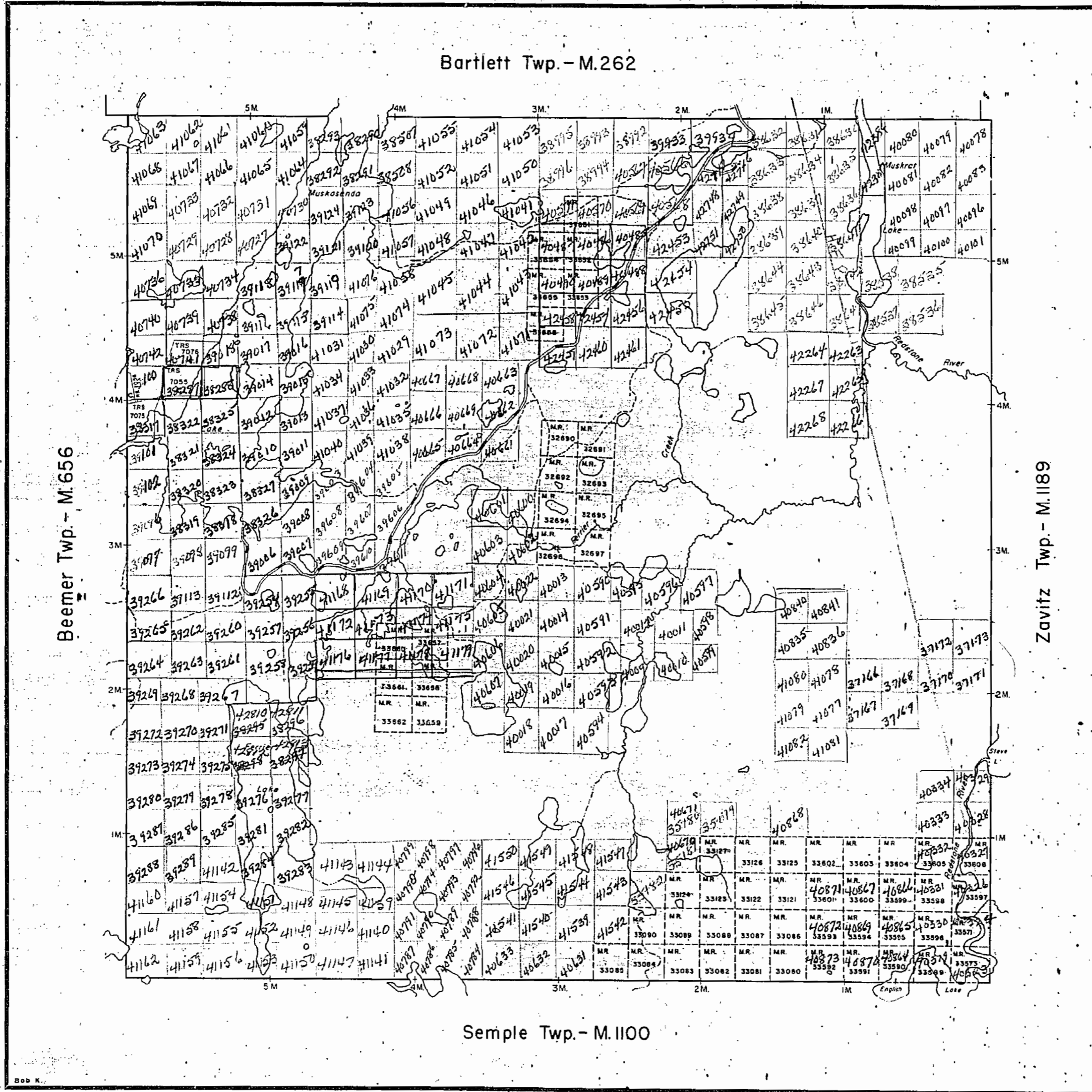


785

M.785

ENGLISH TWP

ENGLISH TWP



THE TOWNSHIP OF
OF
ENGLISH
DISTRICT OF
SUDBURY
MONTREAL RIVER
MINING DIVISION

SCALE: 1-INCH=40 CHAINS

LEGEND

- PATENTED LAND Ⓢ
- CROWN LAND SALE C.S.
- LEASES Ⓞ
- LOCATED LAND Loc.
- LICENSE OF OCCUPATION L.O.
- MINING RIGHTS ONLY M.R.O.
- SURFACE RIGHTS ONLY S.R.O.
- ROADS
- IMPROVED ROADS |||
- KING'S HIGHWAYS |_|_|
- RAILWAYS =
- POWER LINES - - -
- MARSH OR MUSKEG ~
- MINES K
- CANCELLED C

NOTES

This township lies within the
TEMAGAMI PROVINCIAL FOREST

400' Surface Rights Reservation around
all lakes and rivers.

PLAN NO.- **M.787**

DEPARTMENT OF MINES
— ONTARIO —

785 M

785 M

787

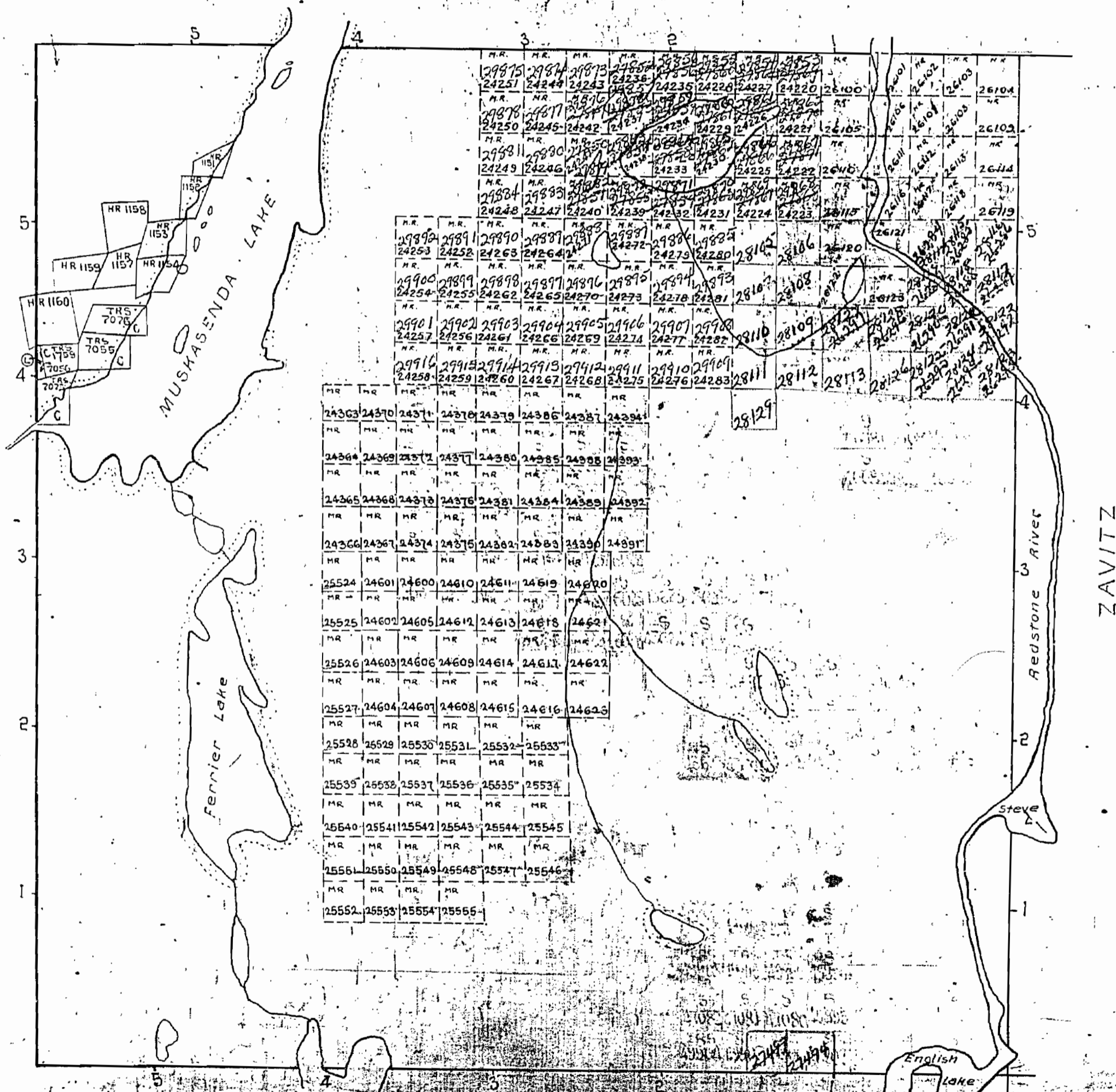
ENGLISH

MONTREAL RIVER MINING DIVISION

Scale 40 Chains = 1 inch

BARTLETT

M-787



SEMPLE

W.181.M

W.181.M

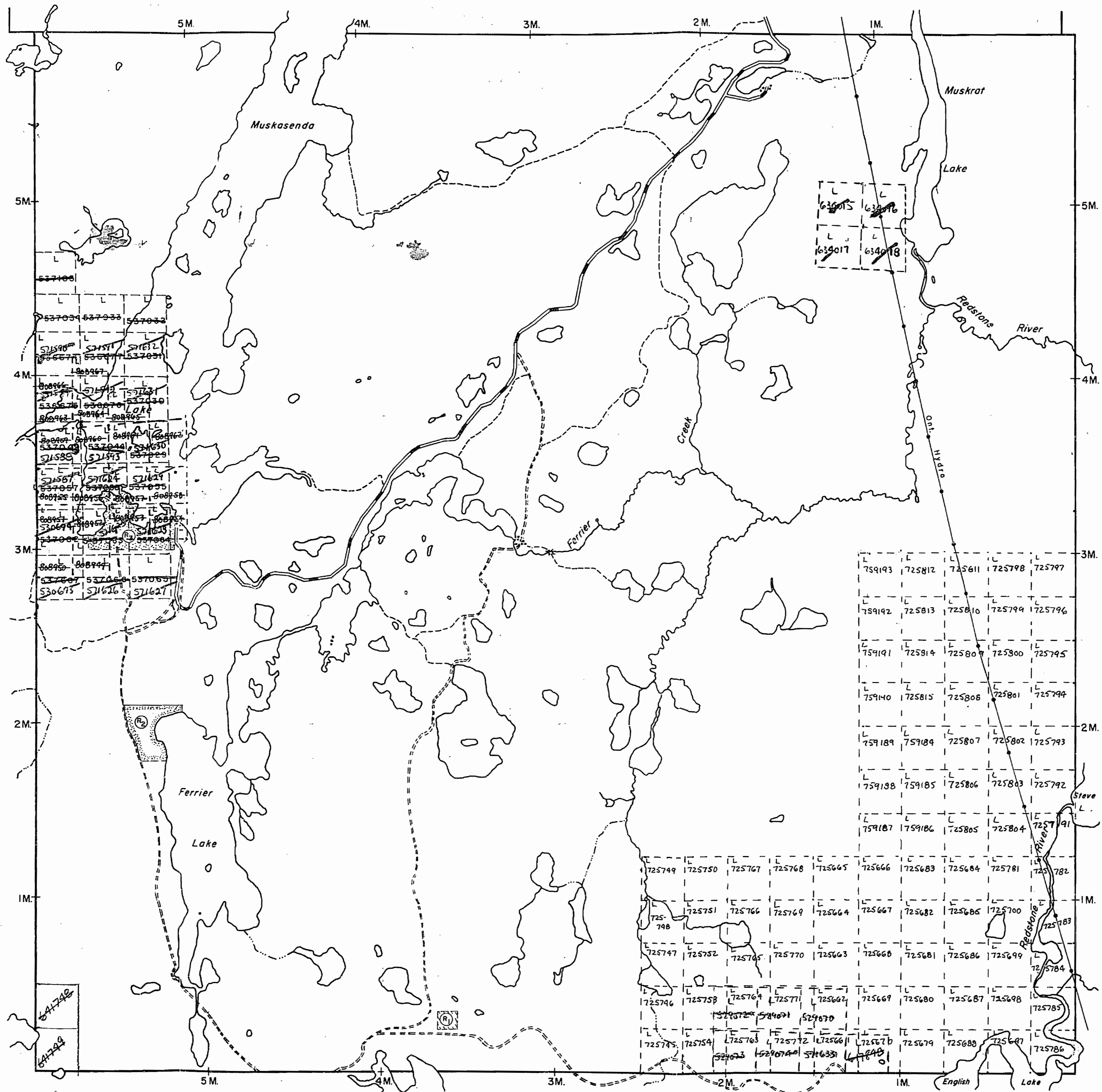
ENGLISH TWP

ENGLISH TWP

W.181.M

W.181.M

Bartlett Twp. - M.262



Semple Twp. - M.1100

Bob K.

THE TOWNSHIP OF
OF

ENGLISH

DISTRICT OF
SUDBURY

LARDER LAKE
MINING DIVISION

SCALE: 1-INCH=40 CHAINS

LEGEND

PATENTED LAND	Ⓢ
CROWN LAND SALE	Ⓞ
LEASES	Ⓛ
LOCATED LAND	Ⓛ
LICENSE OF OCCUPATION	Ⓛ
MINING RIGHTS ONLY	M.R.O.
SURFACE RIGHTS ONLY	S.R.O.
ROADS	—
IMPROVED ROADS	—
KING'S HIGHWAYS	—
RAILWAYS	—
POWER LINES	—
MARSH OR MUSKEG	—
MINES	Ⓜ
CANCELLED	—
PATENTED S.R.O.	Ⓢ

NOTES

400' surface rights reservation along the shores of all lakes and rivers.

Areas withdrawn from staking under Section 43 of the Mining Act (R.S.O. 1970).

Order No.	File	Date	Disposition
①	W.18/77 83582	28/2/77	S.R.O.
②	W.19/78 188543	10/4/78	S.R.O.
③	W.30/78 192219	2/6/78	S.R.O.

PLAN NO. - M.787

ONTARIO
MINISTRY OF NATURAL RESOURCES
SURVEYS AND MAPPING BRANCH

Replaced August 10/84. nb.

Bartlett Twp. - M.262

THE TOWNSHIP OF
OF

ENGLISH

DISTRICT OF
SUDBURY

LARDER LAKE
MINING DIVISION

SCALE: 1-INCH=40 CHAINS

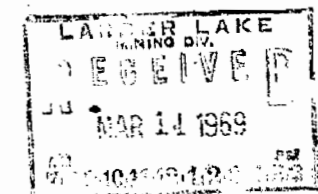
LEGEND

PATENTED LAND	Ⓟ
CROWN LAND SALE	C.S.
LEASES	Ⓛ
LOCATED LAND	Loc.
LICENSE OF OCCUPATION	L.O.
MINING RIGHTS ONLY	M.R.O.
SURFACE RIGHTS ONLY	S.R.O.
ROADS	—
IMPROVED ROADS	—
KING'S HIGHWAYS	—
RAILWAYS	—
POWER LINES	—
MARSH OR MUSKEG	—
MINES	Ⓧ
CANCELLED	C.

NOTES

This township lies within the
TEMAGAMI PROVINCIAL FOREST

400' Surface Rights Reservation around
all lakes and rivers.



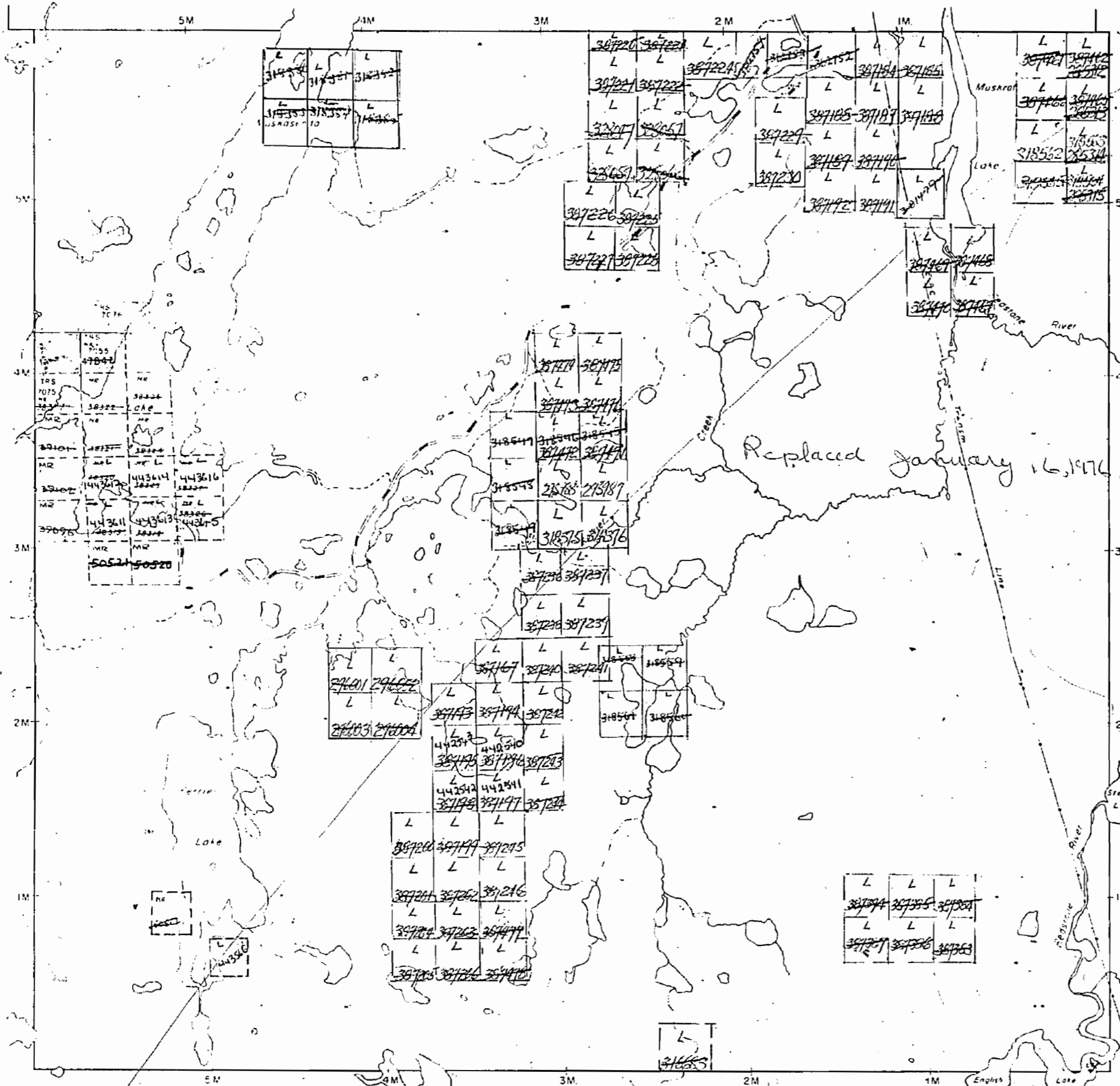
PLAN NO. - M.787

DEPARTMENT OF MINES

— ONTARIO —

Beemer Twp. - M.656

Zavitz Twp. - M.1189



Semple Twp. - M.1100

787

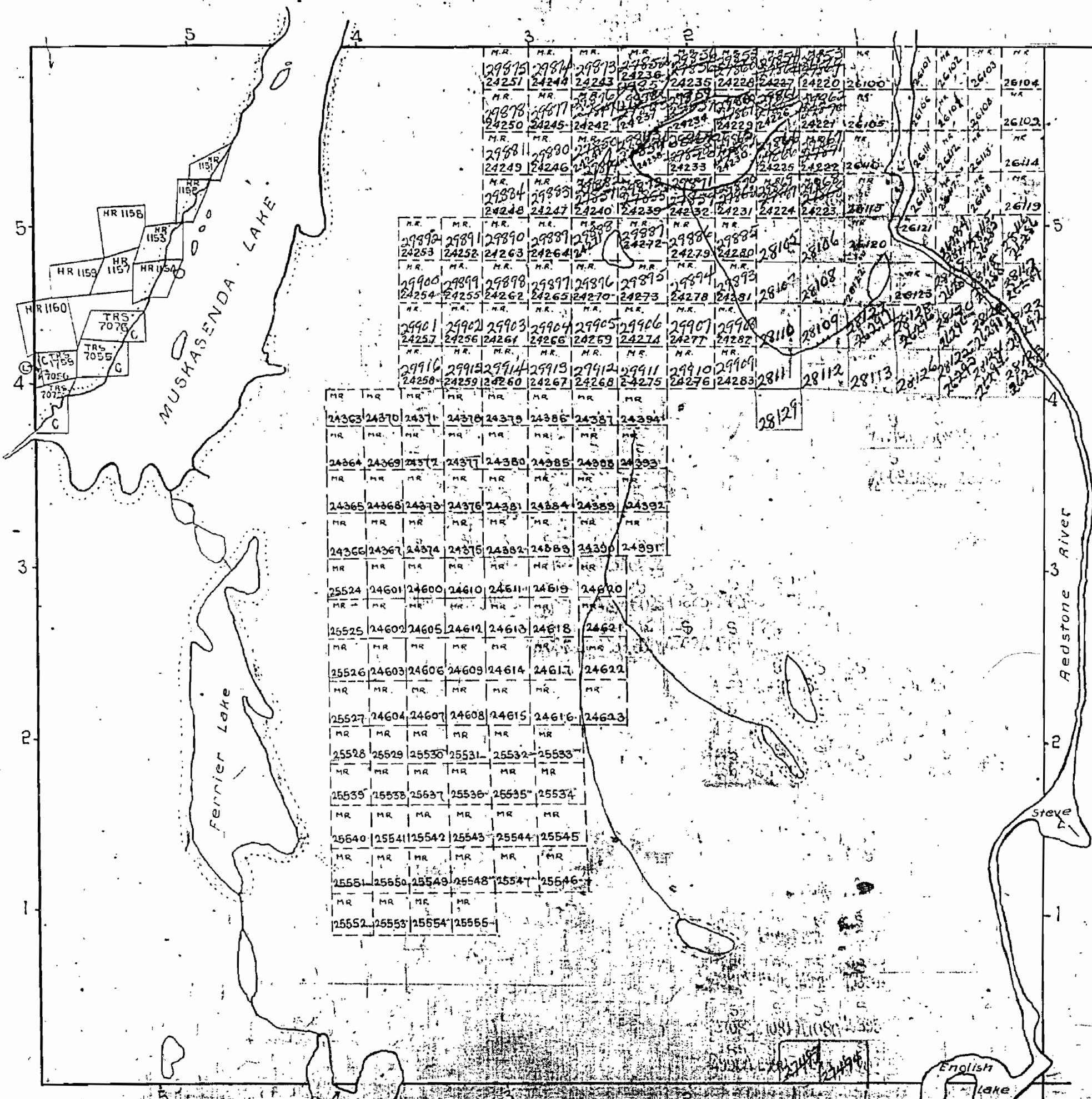
ENGLISH

MONTREAL RIVER MINING DIVISION

Scale 40 Chains = 1 inch

BARTLETT

M-787



File 129922 Surface reserved 200 ft. around Lakes by Lands & Forests Dept.

ENGLISH (M-787)

787

ENGLISH MB

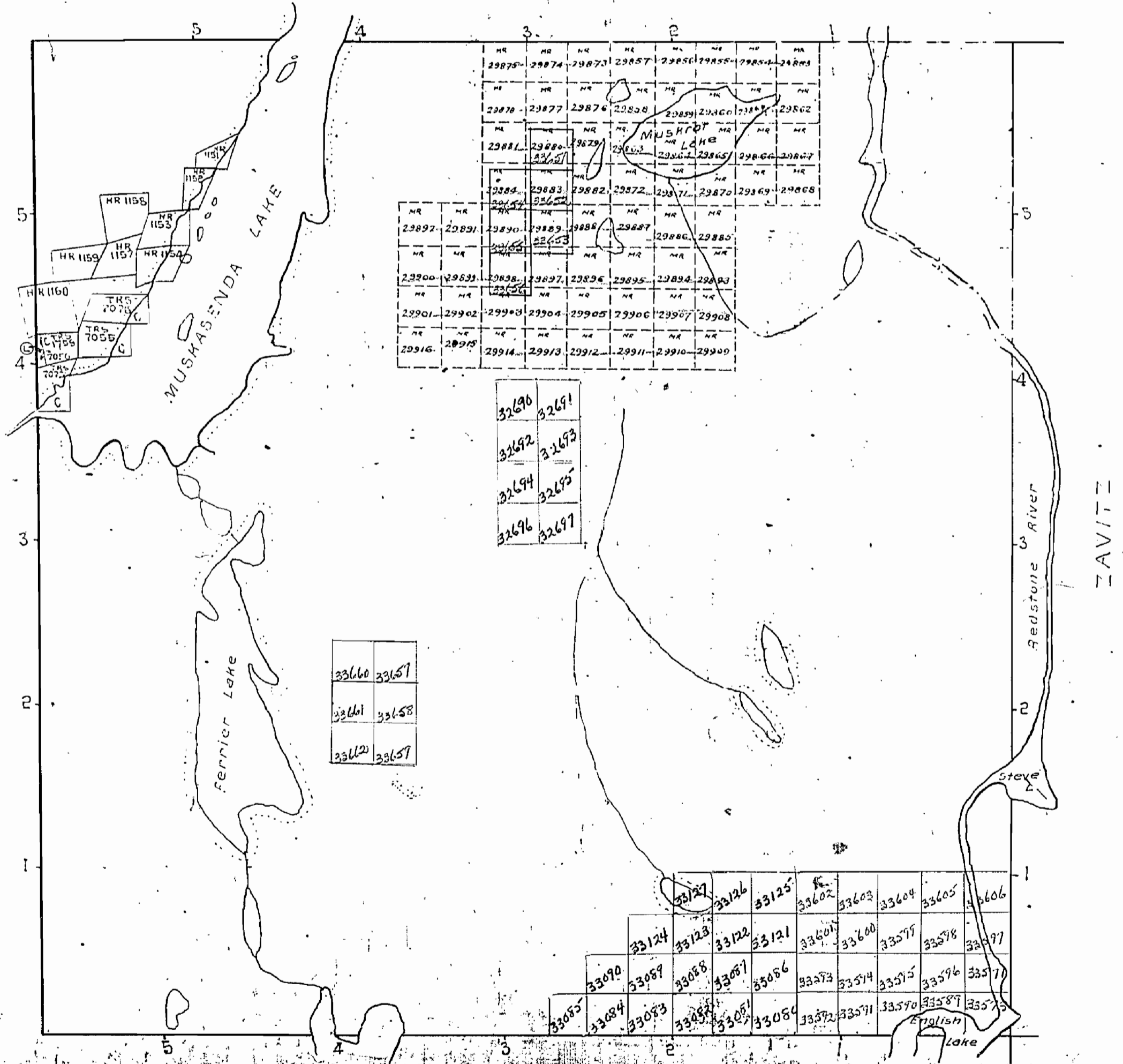
ENGLISH

MONTREAL RIVER MINING DIVISION

Scale 40 Chains = 1 inch

M-787

BARTLETT



BEEMER

ZAVITZ

SEMPLE


File 129922 Surface reserved 200 ft. around Lakes by Lands & Forests Dept.

ENGLISH MB

787

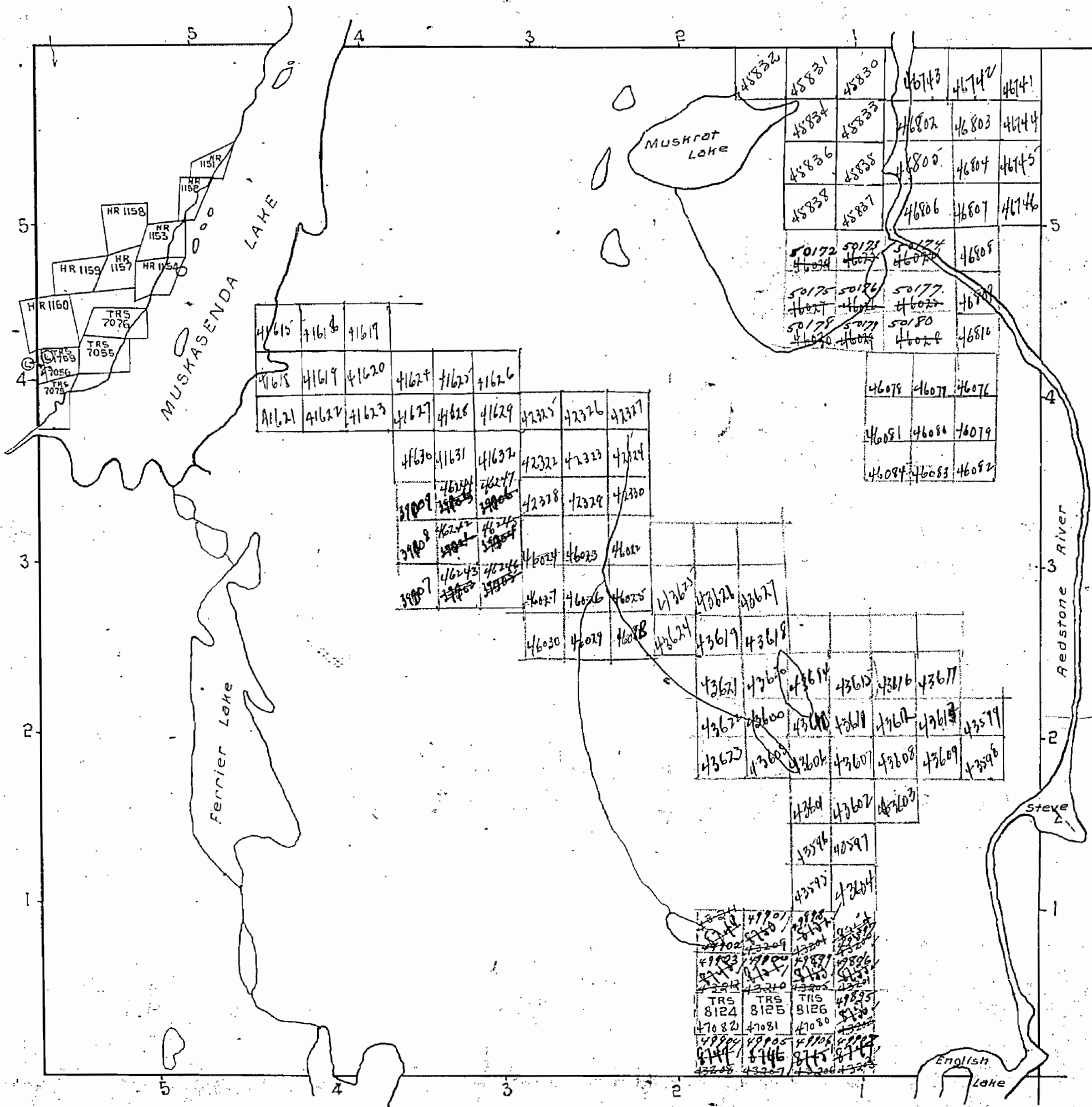
ENGLISH

SUDBURY MINING DIVISION



Scale 40 Chains = 1 inch

BARTLETT



SEMPL

M787