

1706

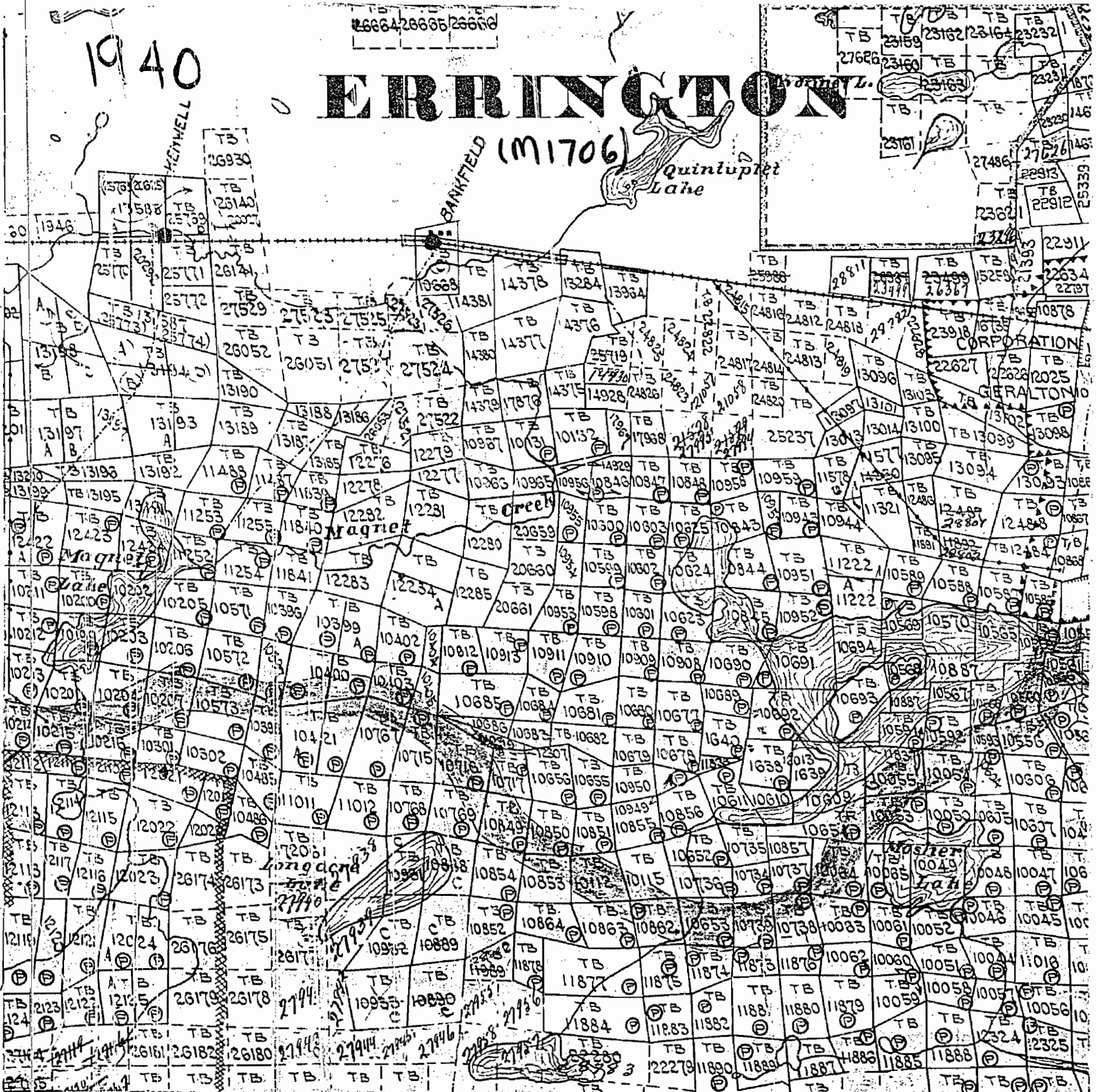
26664 26665 26666

1940

ERRINGTON

BANKFIELD (M1706)

Quintuplet Lake



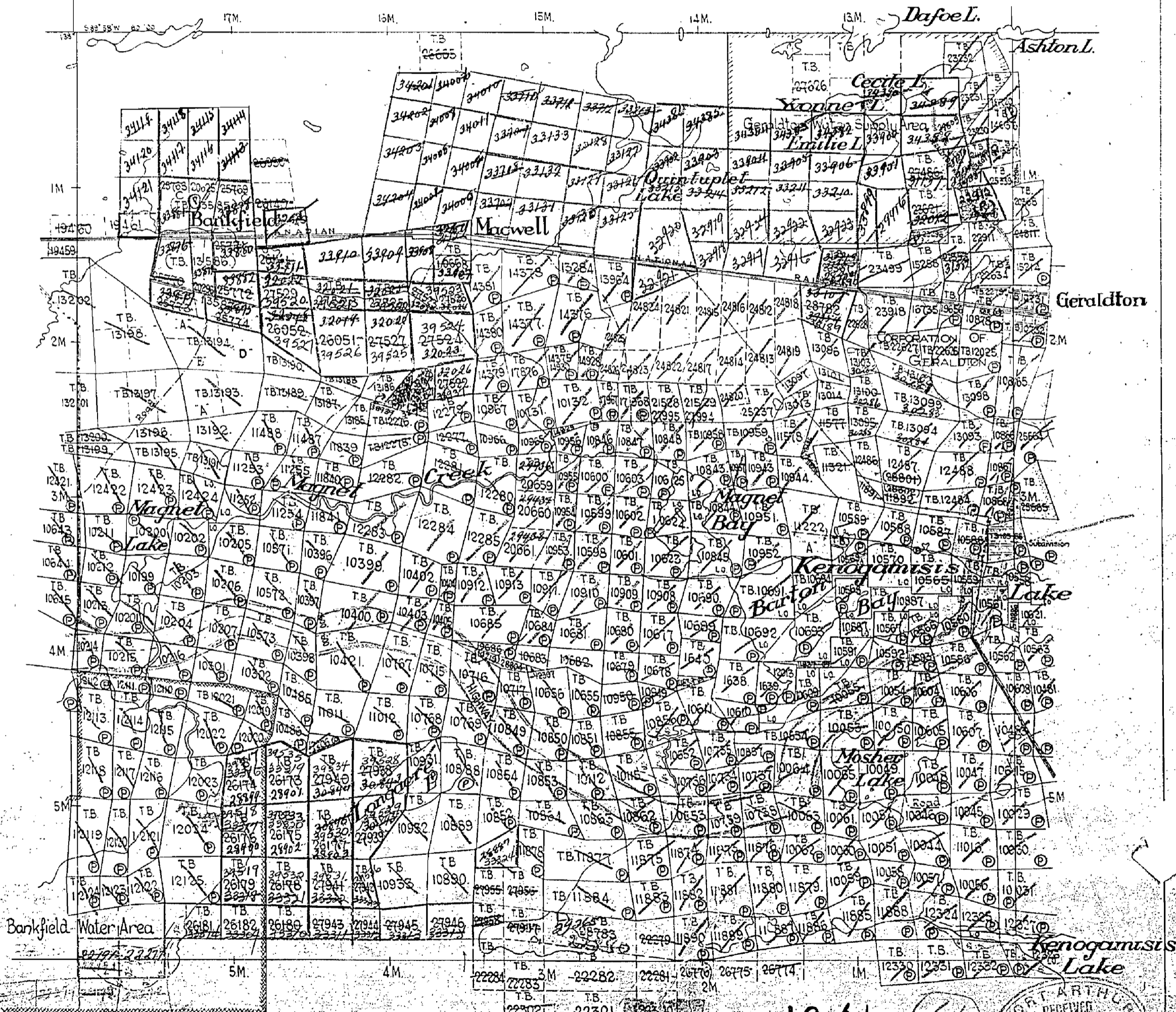
1706

ERRINGTON

DISTRICT OF THUNDER BAY

Scale - 40 Chains = 1 Inch

North Ast



Parcels Marked ⊙ Under Patent
 Parcels Marked LO. License of Occupation
 Parcels Marked C. Surveyed Claims - Cancelled

ERRINGTON

1941 (61)
 DATE OF ISSUE
 JAN 31 1941


RECEIVED
 MINING DIVISION

DEPARTMENT OF MINES
 PROVINCIAL GOVERNMENT
 TORONTO, CANADA
 12 December 1930

1706

ERRINGTON

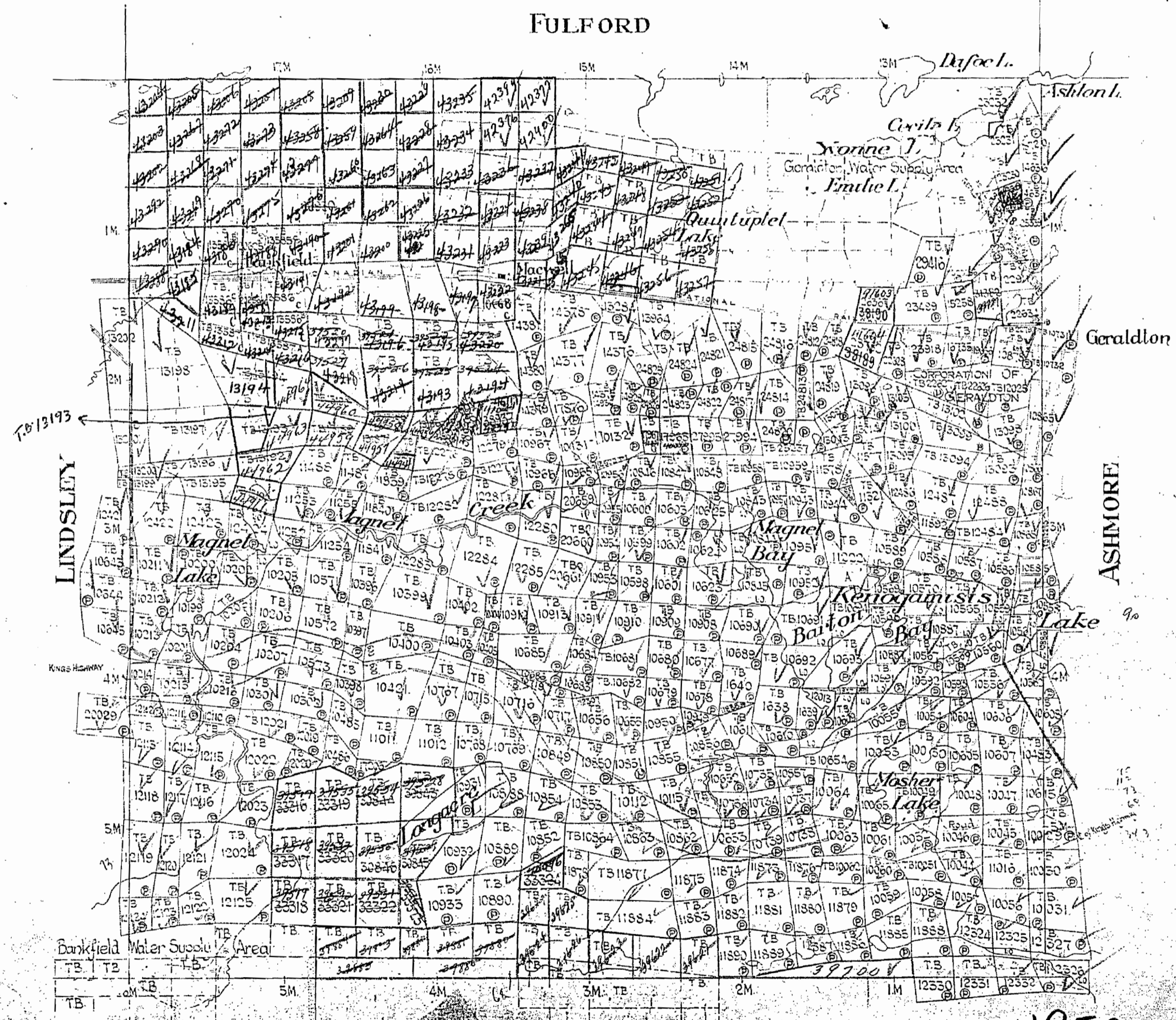
PORT ARTHUR MINING DIVISION
DISTRICT OF THUNDER BAY



Scale - 40 Chains - 1 Inch

FULFORD

North Ast.



LINDSLEY

ASHMORE



ERRINGTON 1950

83

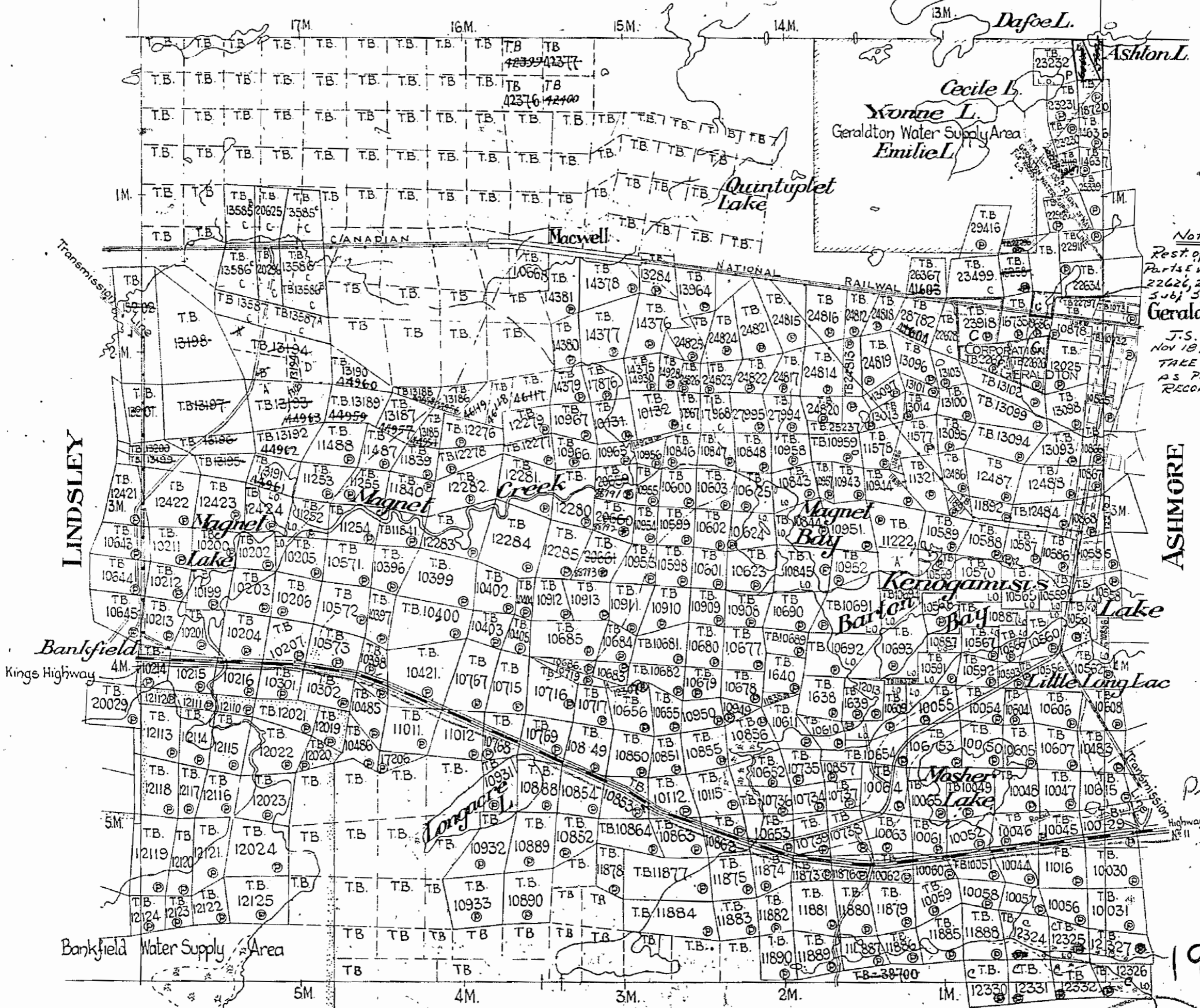
ERRINGTON TB 81

ERRINGTON

PORT ARTHUR MINING DIVISION
DISTRICT OF THUNDER BAY

Scale: - 40 Chains = 1 Inch

FULFORD



Note
 Rest of Cancelled
 Parts of Whole of T.B.
 22626, 27, 23918, 25565
 Subj. Sec 30
 Geraldton 22797
 J.S. GRANT
 Nov 18/58
 TAKE APPLICATIONS
 AS PENDING
 RECORDING ONLY

ASHMORE

1953

1706

18

1706

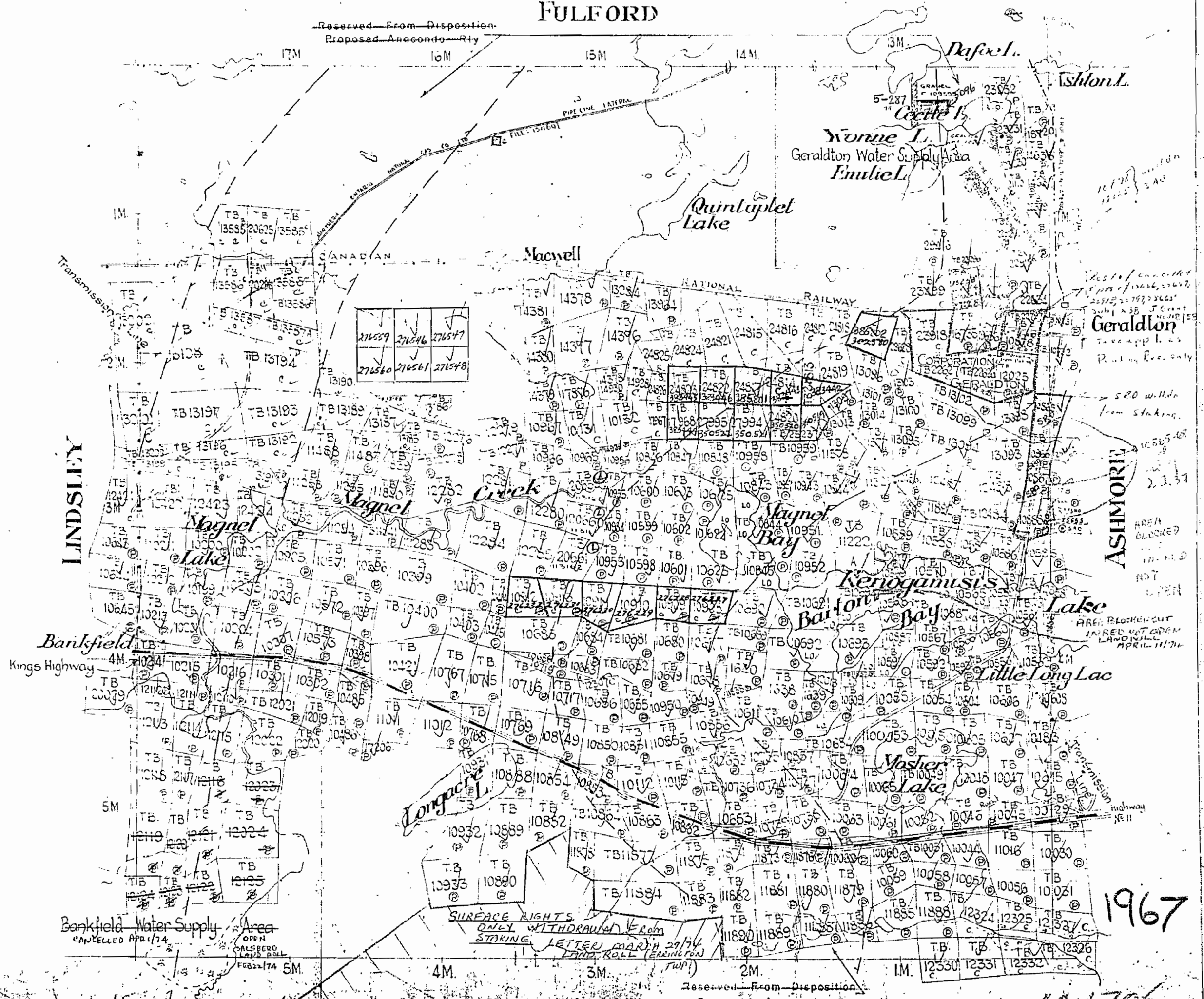
ERRINGTON

PORT ARTHUR MINING DIVISION
DISTRICT OF THUNDER BAY

Scale - 40 Chains = 1 Inch

FULFORD

Reserved From Disposition
Proposed Anacanda Rly



SURFACE RIGHTS ONLY WITHDRAWN FROM STAKING LETTER MAR 11 29/74 LAND ROLL (ERRINGTON TWP)

Reserved From Disposition
Proposed Anacanda Rly

Subject to Section 38 Mining Act shown thus

1967

M 1706

NOTES

400' surface rights reservation along the shores of all lakes and rivers.

The boundaries of the Corporation of the Town of Geraldton shown thus
Staking of Mining Claims within this area subject to Section 37(b) of the Mining Act (R.S.O. 1970) File 115342

SAND & GRAVEL


- ① Gravel File 109595
- ② Gravel File 102650
- ③ Gravel
- ④ Gravel
- ⑤ Gravel

RESERVES

- ⑥ Crown Reserve File 110501

AREAS WITHDRAWN FROM STAKING

Section	Date	Disposition	File	Order No.
⑦ 43 (R.S.O. 70) 11 Apr '74	MR	100263	W15/74	
⑧ 43 (R.S.O. 70) 29 Mar '74	SF	154549	W10/74	
⑨ TB 10878 & TB 12025 withdrawn from staking				

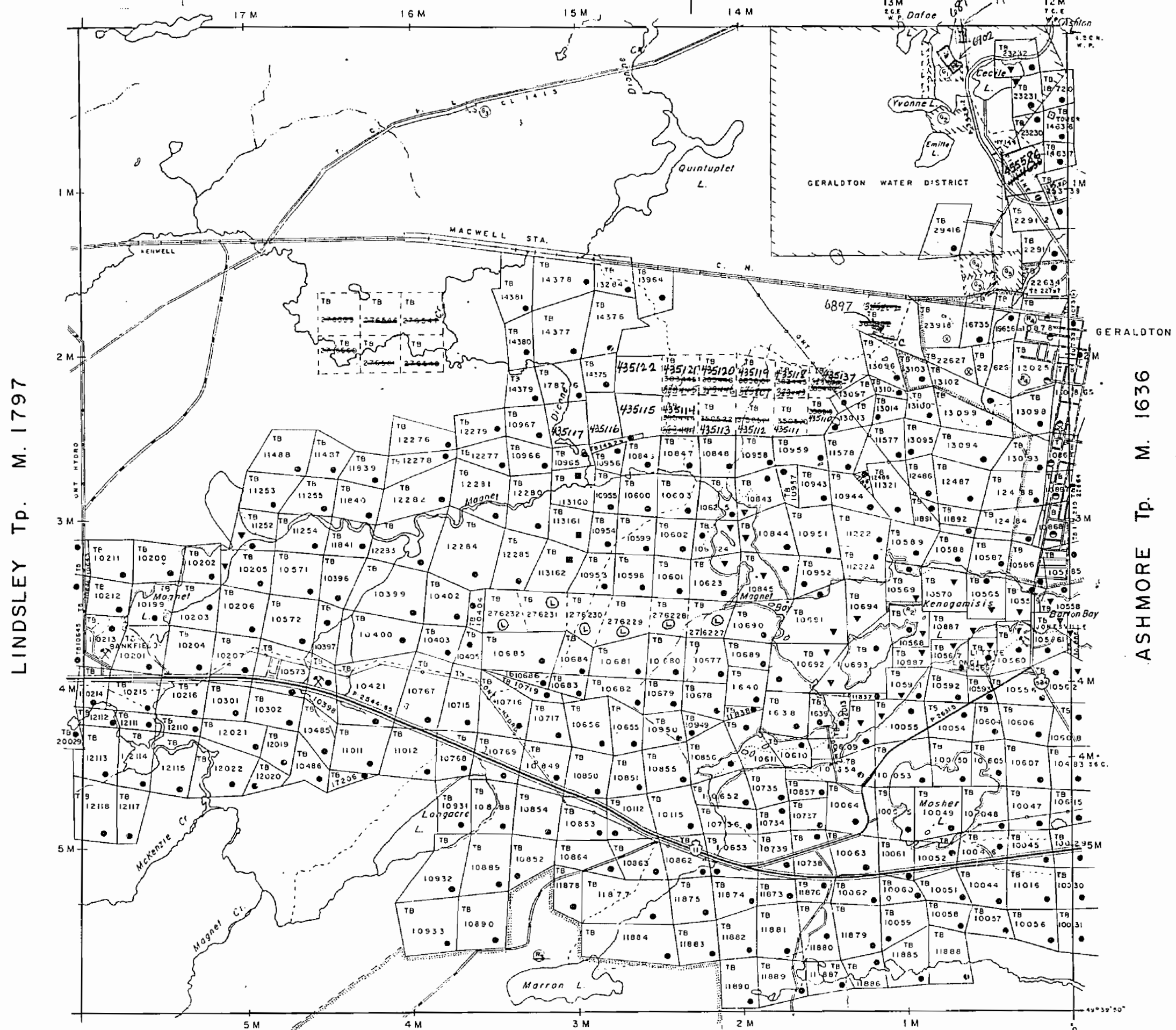


1706

FULFORD Tp.

M. 1782

M. 1811

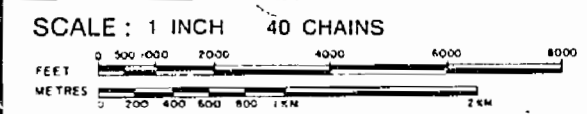


LEGEND

- HIGHWAY AND ROUTE No.
- OTHER ROADS
- TRAILS
- SURVEYED LINES:
 - TOWNSHIPS, BASE LINES, ETC.
 - LOTS, MINING CLAIMS, PARCELS, ETC.
- UNSURVEYED LINES:
 - LOT LINES
 - PARCEL BOUNDARY
 - MINING CLAIMS ETC.
- RAILWAY AND RIGHT OF WAY
- UTILITY LINES
- NON-PERENNIAL STREAM
- FLOODING OR FLOODING RIGHTS
- SUBDIVISION
- ORIGINAL SHORELINE
- MARSH OR MUSKEG
- MINES

DISPOSITION OF CROWN LANDS

TYPE OF DOCUMENT	SYMBOL
PATENT, SURFACE & MINING RIGHTS	●
" SURFACE RIGHTS ONLY	○
" MINING RIGHTS ONLY	◐
LEASE, SURFACE & MINING RIGHTS	■
" SURFACE RIGHTS ONLY	◼
" MINING RIGHTS ONLY	◑
LICENCE OF OCCUPATION	▽
CROWN LAND SALE	CS
ORDER-IN-COUNCIL	OC
RESERVATION	⊙
CANCELLED	⊗
SAND & GRAVEL	⊘



ACRES	HECTARES
40	16

TOWNSHIP 1974
ERRINGTON

DISTRICT THUNDER BAY
MINING DIVISION THUNDER BAY
GER

Ministry of Natural Resources
Ontario Surveys and Mapping Branch

Date 3...74
Whitney Block Queen's Park, Toronto
Plan No. **M.1706**

SALSBERG Tp. M. 1879

NOTES

400' surface rights reservation along the shores of lakes and rivers

The boundaries of the Corporation of the Town of Errington are shown in black. The boundaries of the Mining Claims are shown in red. The boundaries of the Mining Claims are shown in red. The boundaries of the Mining Claims are shown in red.

SAND & GRAVEL

AREAS WITHDRAWN FROM STAKING

SR: SURFACE RIGHTS MR: MINING RIGHTS

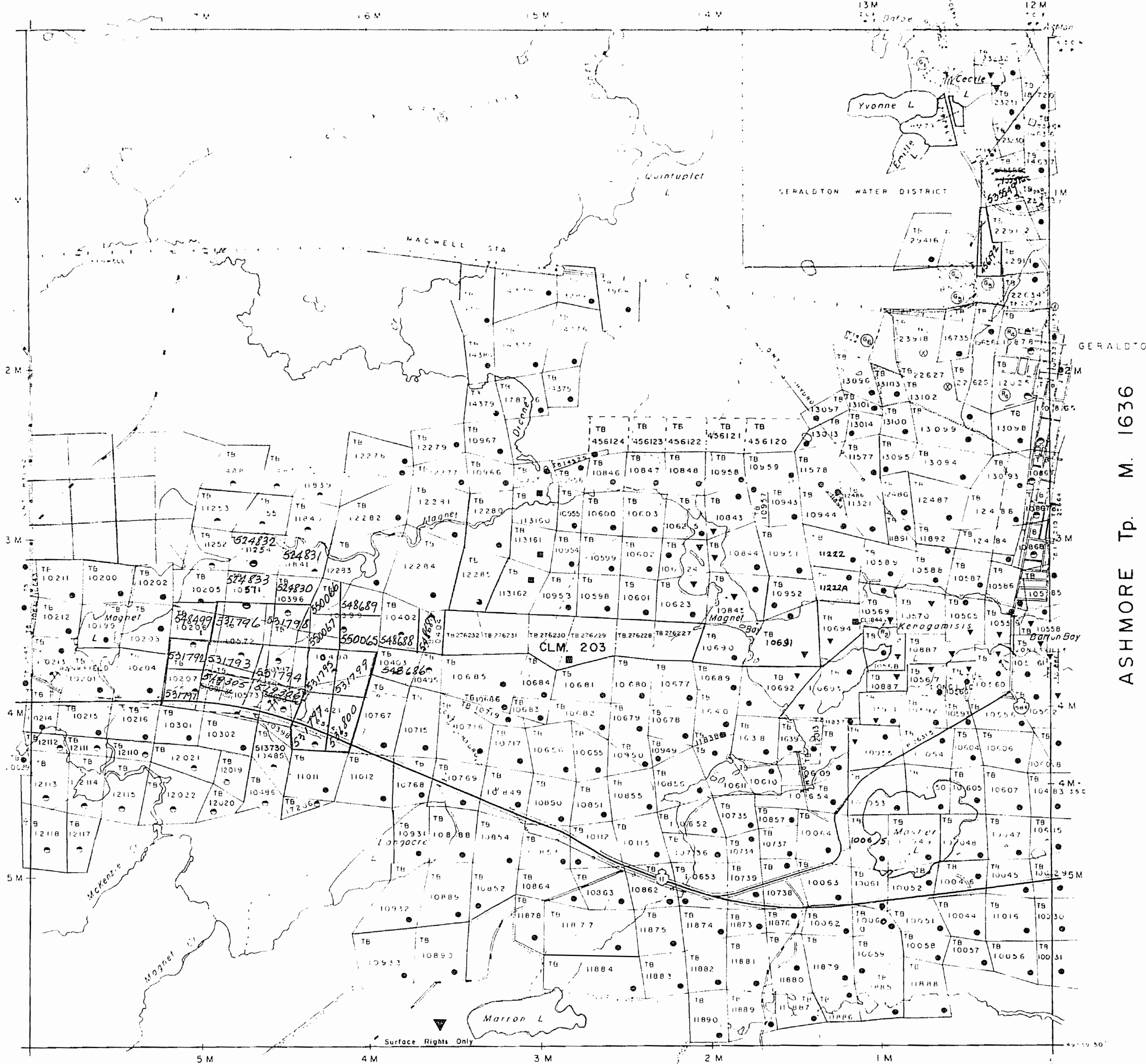
Section	Date	Disposition	File	Order No
43(R S O'70)	11 Apr '74	M.R.	100263	W15/74

TB 10878 & TB 12025 withdrawn from staking

FULFORD Tp.

M. 1782

M. 1811



LINDSLEY Tp. M. 1797

ASHMORE Tp. M. 1636

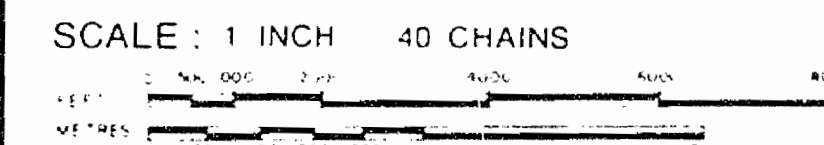
SALSBERG Tp. M. 1879

LEGEND

- HIGHWAY AND ROUTE 1
- OTHER ROADS
- TRAILS
- SURVEYED LINES
- TOWNSHIP BOUNDARIES ETC.
- LOTS MINING CLAIMS PARCELS ETC.
- UNSURVEYED LINES
- LOT LINES
- PARCEL BOUNDARY
- MINING CLAIMS ETC.
- RAILWAY AND RIGHT OF WAY
- UTILITY LINES
- NON-PERENNIAL STREAM
- FLOODING OR FLOODING RIGHT
- SUBDIVISION
- ORIGINAL SHORELINE
- MARSH OR MUSKIEG
- MINES

DISPOSITION OF CROWN LANDS

- | TYPE OF DOCUMENT | SYMBOL |
|--------------------------------|--------|
| PATENT SURFACE & MINING RIGHTS | ● |
| SURFACE RIGHTS ONLY | ○ |
| MINING RIGHTS ONLY | ◐ |
| LEASE SURFACE & MINING RIGHTS | ■ |
| SURFACE RIGHTS ONLY | ◑ |
| MINING RIGHTS ONLY | ◒ |
| LICENCE OF OCCUPATION | ▼ |
| CROWN LAND SALE | CS |
| ORDER-IN-COUNCIL | OC |
| RESERVATION | ○ |
| CANCELLED | ⊙ |
| SAND & GRAVEL | ⊖ |



ACRES	HECTARES
40	16

TOWNSHIP
ERRINGTON

DISTRICT
THUNDER BAY
MINING DIVISION
THUNDER BAY

GERALDTON DIST. JUNE 1/79
Ministry of Natural Resources

Ontario Surveys and Mapping Branch
Date 5/74 Plan No. M.1706

REFERENCES

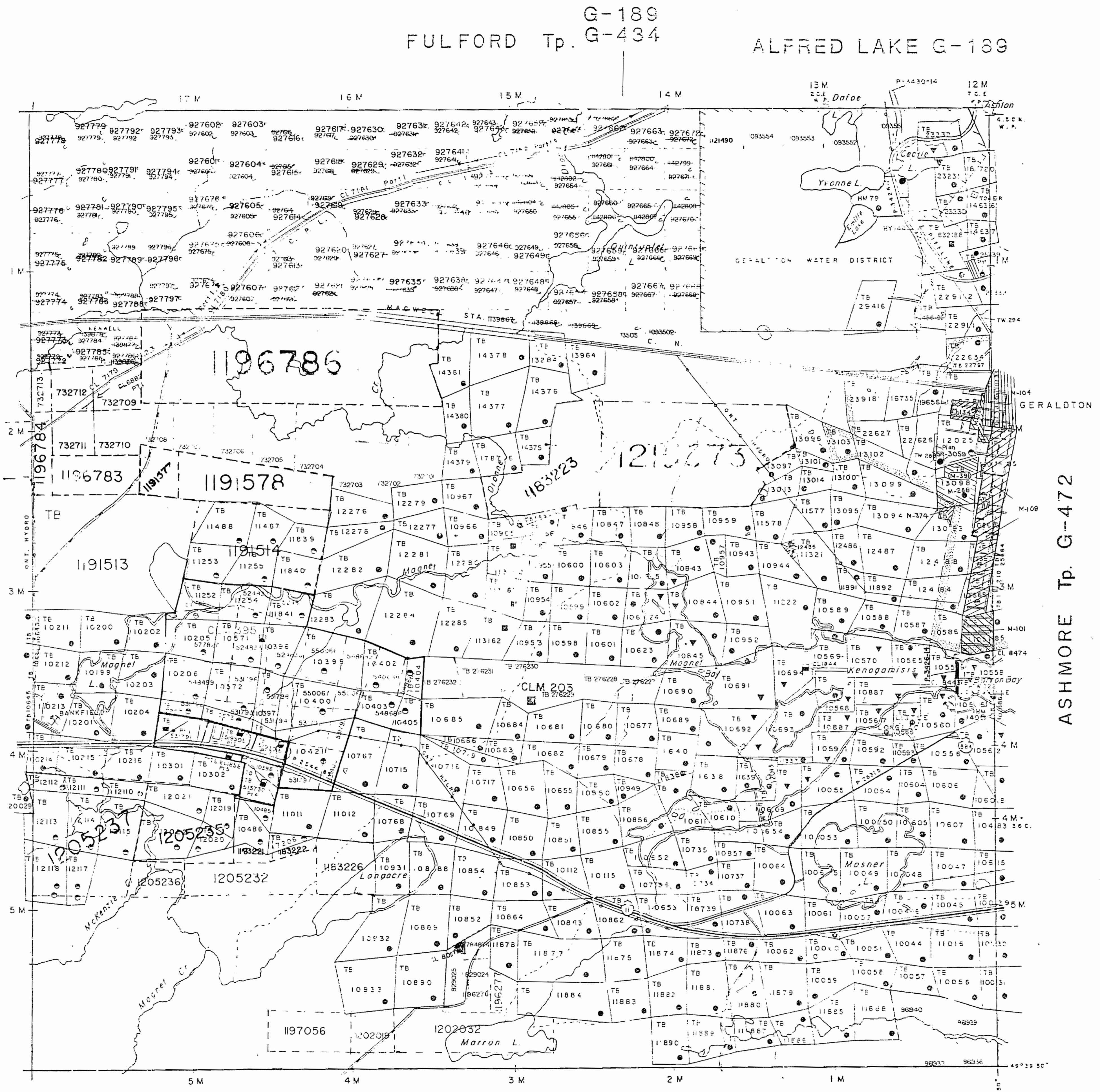
● S.R. — SURFACE RIGHTS ● M.R. — MINING RIGHTS

Summer resort locations Not Open For Staking (See 35c)
 REOPENED ORDER OF THE R.N.P. 194 NWP ORDER IN COUNCIL 1042/94

The boundaries of the Corporation of the Township of Ashmore are shown on this map.
 The boundaries of the Corporation of the Township of Lindsley are shown on this map.
 The boundaries of the Corporation of the Township of Salsberg are shown on this map.
 The boundaries of the Corporation of the Township of Fulford are shown on this map.

LINDSLEY Tp. G-483

ASHMORE Tp. G-472



THE SURFACE RIGHTS SHOWN WITHIN 30' OF THE CENTERLINE OF THE TRANS-CANADA PIPELINE RIGHT OF WAY ARE WITHDRAWN FROM STAKING OUT PROSPECTING SALE OR LEASE BY ORDER IN COUNCIL DATED SEPT. 20, 1991. SECTION 112 OF THE NATIONAL ENERGY ACT APPLIED TO THIS AREA.

THE INFORMATION THAT APPEARS ON THIS MAP HAS BEEN COMPILED FROM VARIOUS SOURCES AND ACCURACY IS NOT GUARANTEED. THOSE WISHING TO STAKE MINING CLAIMS SHOULD CONSULT WITH THE MINING RECORDER, MINISTRY OF NORTHERN DEVELOPMENT AND MINES, FOR ADDITIONAL INFORMATION ON THE STATUS OF THE LANDS SHOWN HEREON.

SALSBERG Tp. G-470

G-189
 FULFORD Tp. G-434
 ALFRED LAKE G-189

REFERENCES

LEGEND

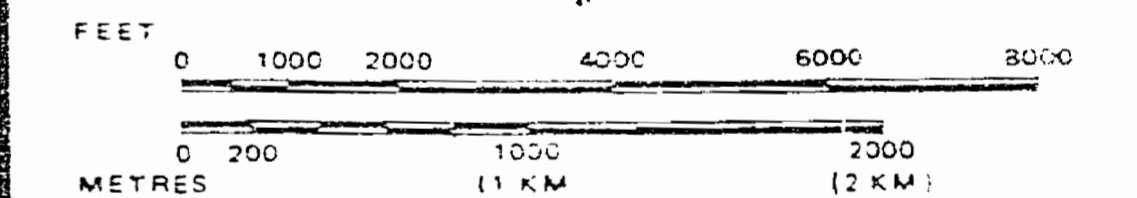
- HIGHWAY AND ROUTE No.
- OTHER ROADS
- TRAILS
- SURVEYED LINES:
 - TOWNSHIPS, BASE LINES ETC
 - LOTS, MINING CLAIMS, PARCELS ETC
- UNSURVEYED LINES:
 - LOT LINES
 - PARCEL BOUNDARY
 - MINING CLAIMS ETC
- RAILWAY AND RIGHT OF WAY
- UTILITY LINES
- NON PERENNIAL STREAM
- FLOODING OR FLOODING RIGHTS
- SUBDIVISION OR COMPOSITE PLAN
- RESERVATIONS
- ORIGINAL SHORELINE
- MARSH OR MUSKEG
- MINES
- TRAVERSE MONUMENT

DISPOSITION OF CROWN LANDS

TYPE OF DOCUMENT	SYMBOL
PATENT, SURFACE & MINING RIGHTS	
" SURFACE RIGHTS ONLY	
" MINING RIGHTS ONLY	
LEASE, SURFACE & MINING RIGHTS	
" SURFACE RIGHTS ONLY	
" MINING RIGHTS ONLY	
LICENCE OF OCCUPATION	
ORDER-IN-COUNCIL	
RESERVATION	
CANCELLED	
SAND & GRAVEL	
LAND USE PERMITS FOR COMMERCIAL TOURISM/OUTPOST CAMPS	

NOTE: MINING RIGHTS IN PARCELS PATENTED PRIOR TO MAY 6, 1913, VESTED IN ORIGINAL PATENTEE BY THE PUBLIC LANDS ACT, R.S.O. 1970, CHAP. 380, SEC. 63, SUBSEC. 1

SCALE: 1 INCH = 40 CHAINS



TOWNSHIP

ERRINGTON

M.N.R. ADMINISTRATIVE DISTRICT
GERALDTON
 MINING DIVISION
THUNDER BAY
 LAND TITLES / REGISTRY DIVISION
THUNDER BAY

DATE OF
 SEP 10 1981
 MINING DIVISION
 THUNDER BAY

Ministry of Land Management
 Natural Resources Branch
 Ontario

Date **OCTOBER 1981** Number
G-479

Map Service March 5, 1980

400' surface rights reservation along the shores of all lakes and rivers.

The boundaries of the Corporation of the Town of Geraldton shown thus
Staking of Mining Claims within this area subject to Section 37(b) of the Mining Act (R.S.O.'70) File 115342

SAND & GRAVEL

- ⊙ Gravel File 109595
- ⊙ Gravel File 102650
- ⊙ Gravel " "
- ⊙ Gravel " "
- ⊙ " " 101197

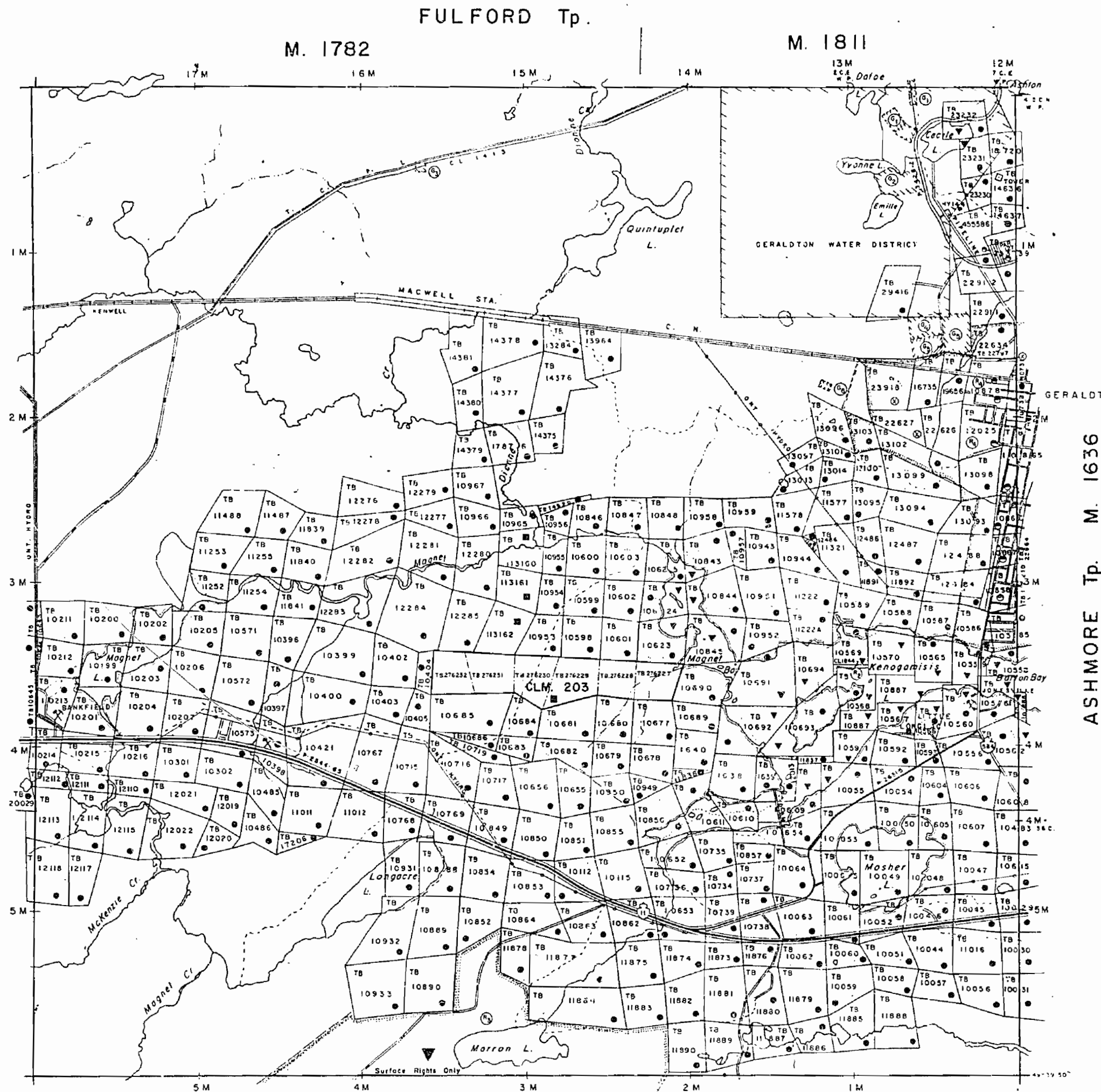
AREAS WITHDRAWN FROM STAKING

Section	Date	Disposition	File	Order No.
⊙ 43 (R.S.O.'70)	11 Apr '74	M.R.	100263	W15/74
⊙ 43 (R.S.O.'70)	29 Mar '74	S.R.	154549	W10/74
⊙ TB 10878 & TB 12025 withdrawn from staking				

LINDSLEY Tp. M. 1797

ASHMORE Tp. M. 1636

SALSBERG Tp. M. 1879

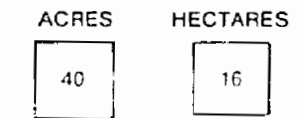
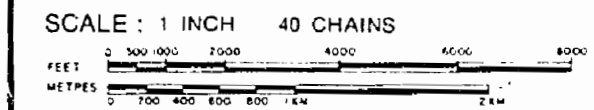


LEGEND

- HIGHWAY AND ROUTE No.
- OTHER ROADS
- TRAILS
- SURVEYED LINES
- TOWNSHIPS, BASE LINES, ETC.
- LOTS, MINING CLAIMS, PARCELS, ETC.
- UNSURVEYED LINES
- LOT LINES
- PARCEL BOUNDARY
- MINING CLAIMS ETC.
- RAILWAY AND RIGHT OF WAY
- UTILITY LINES
- NON-PERENNIAL STREAM
- FLOODING OR FLOODING RIGHTS
- SUBDIVISION
- ORIGINAL SHORELINE
- MARSH OR MUSKEG
- MINES

DISPOSITION OF CROWN LANDS

- | TYPE OF DOCUMENT | SYMBOL |
|---------------------------------|--------|
| PATENT, SURFACE & MINING RIGHTS | ⊙ |
| SURFACE RIGHTS ONLY | ⊙ |
| MINING RIGHTS ONLY | ⊙ |
| LEASE, SURFACE & MINING RIGHTS | ⊙ |
| SURFACE RIGHTS ONLY | ⊙ |
| MINING RIGHTS ONLY | ⊙ |
| LICENCE OF OCCUPATION | ⊙ |
| CROWN LAND SALE | CS |
| ORDER-IN-COUNCIL | OC |
| RESERVATION | ⊙ |
| CANCELLED | ⊙ |
| SAND & GRAVEL | ⊙ |



TOWNSHIP 1977
ERRINGTON

DISTRICT
THUNDER BAY
MINING DIVISION
THUNDER BAY

GERALDTON DIST. JUNE 8/77
Ministry of Natural Resources
Ontario Surveys and Mapping Branch
Date _____ Plan No. _____

NOTES

AREAS WITHDRAWN FROM DISPOSITION

S.R. -- SURFACE RIGHTS M.R. -- MINING RIGHTS

Description	Order No.	Date	Disposition	File
SEC 43 MA ACT (R.S.O. 70)	W15/74	11/4/74	M.R.	100263
TB 10878, TB 12025 WITHDRAWN FROM STAKING				

SAND AND GRAVEL

- (A) GRAVEL FILE 109595
- (B) GRAVEL FILE 102650
- (C) _____
- (D) _____
- (E) _____
- (F) _____
- (G) _____
- (H) _____
- (I) _____
- (J) _____
- (K) _____
- (L) _____
- (M) _____
- (N) _____
- (O) _____
- (P) _____
- (Q) _____
- (R) _____
- (S) _____
- (T) _____
- (U) _____
- (V) _____
- (W) _____
- (X) _____
- (Y) _____
- (Z) _____

THE BOUNDARIES OF THE CORPORATION OF THE TOWN OF GERALDTON SHOWN THUS STAKING OF CLAIMS WITHIN THIS AREA SUBJECT TO SEC. 37 (M) MA ACT (R.S.O. 70) FILE: 115342

G-189
FULFORD Tp. G-434
ALFRED LAKE G-189



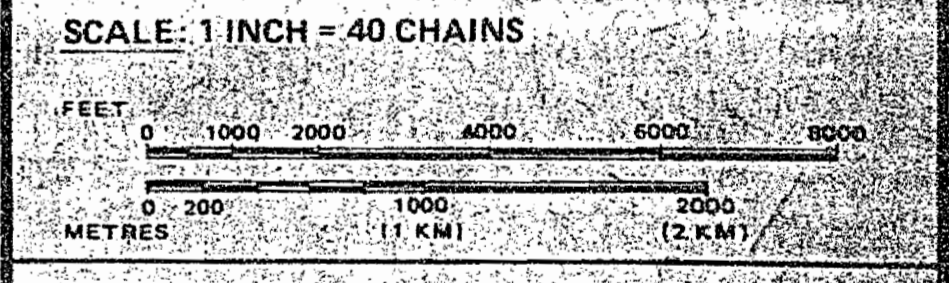
LEGEND

- HIGHWAY AND ROUTE No.
- OTHER ROADS
- TRAILS
- SURVEYED LINES:
TOWNSHIPS, BASE LINES, ETC.
- LOTS, MINING CLAIMS, PARCELS, ETC.
- UNSURVEYED LINES:
LOT LINES
- PARCEL BOUNDARY
- MINING CLAIMS ETC.
- RAILWAY AND RIGHT OF WAY
- UTILITY LINES
- NON-PERENNIAL STREAM
- FLOODING OR FLOODING RIGHTS
- SUBDIVISION OR COMPOSITE PLAN
- RESERVATIONS
- ORIGINAL SHORELINE
- MARSH OR MUSKEG
- MINES
- TRAVERSE MONUMENT

DISPOSITION OF CROWN LANDS

TYPE OF DOCUMENT	SYMBOL
PATENT, SURFACE & MINING RIGHTS	
" SURFACE RIGHTS ONLY	
" MINING RIGHTS ONLY	
LEASE, SURFACE & MINING RIGHTS	
" SURFACE RIGHTS ONLY	
" MINING RIGHTS ONLY	
LICENCE OF OCCUPATION	
ORDER-IN-COUNCIL	
RESERVATION	
CANCELLED	
SAND & GRAVEL	

NOTE: MINING RIGHTS IN PARCELS PATENTED PRIOR TO MAY 6, 1913, VESTED IN ORIGINAL PATENTEE BY THE PUBLIC LANDS ACT, R.S.O. 1970, CHAP. 300, SEC. 53, SUBSECTION 1.



TOWNSHIP
ERRINGTON
M.N.R. ADMINISTRATIVE DISTRICT
GERALDTON
MINING DIVISION
THUNDER BAY
LAND TITLES / REGISTRY DIVISION
THUNDER BAY

Ministry of Land Management
Natural Resources Branch
Ontario
November 9, 1981

Date: OCTOBER 1981 Number: **G-479**

SALSBERG Tp. G-470

NOTES

AREAS WITHDRAWN FROM DISPOSITION

S.R. - SURFACE RIGHTS M.R. - MINING RIGHTS

Description	Order No.	Date	Disposition	File
SEC 43 Mg ACT (R.S.O. 70)	W15/74	11/4/74	M.R.	100263
TB 10878, TB 12025	WITHDRAWN FROM STAKING			

SAND AND GRAVEL

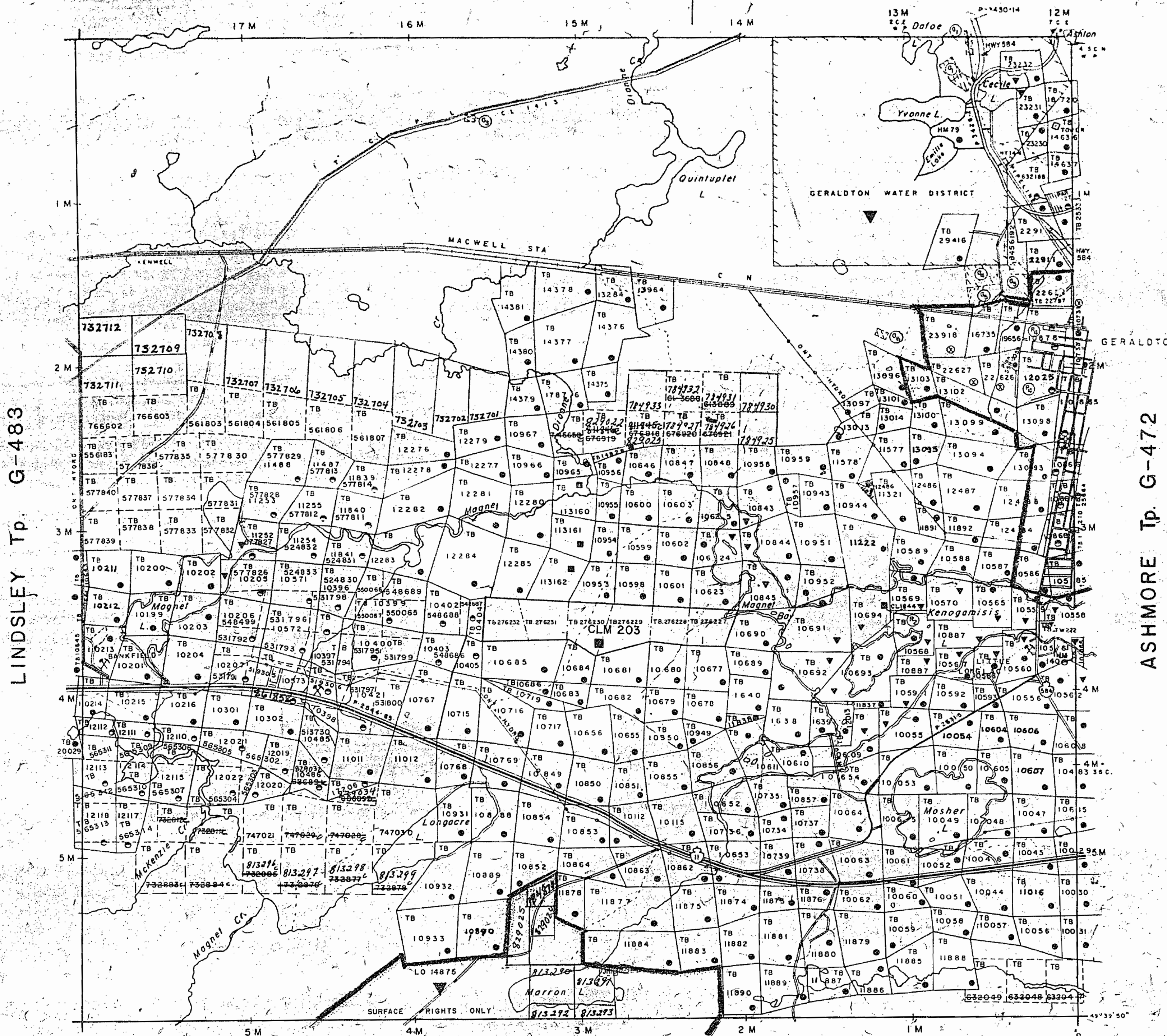
- ① GRAVEL FILE 10595
- ② GRAVEL FILE 102650
- ③ GRAVEL FILE
- ④ GRAVEL
- ⑤ 101197

THE BOUNDARIES OF THE CORPORATION OF THE TOWN OF GERALDTON SHOWN; THUS STAKING OF CLAIMS WITHIN THIS AREA SUBJECT TO SEC 37(1) Mg ACT (R.S.O. 70) FILE 115342.

THUNDER BAY
MINING DIVISION
RECEIVED
FEB 17 1986
AM 7/8/9/10/11/12/1/2/3/4/5/6 PM

G-189
FULFORD Tp. G-434

ALFRED LAKE G-189



LINDSLEY Tp. G-483

ASHMORE Tp. G-472

SALSBERG Tp. G-470

LEGEND

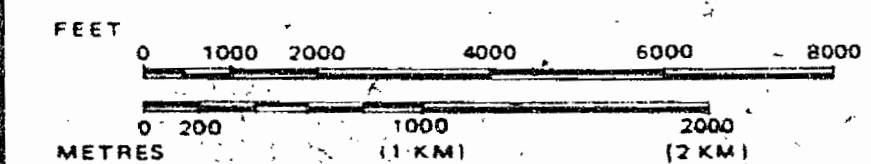
- HIGHWAY AND ROUTE No
- OTHER ROADS
- TRAILS
- SURVEYED LINES:
 - TOWNSHIPS, BASE LINES, ETC.
 - LOTS, MINING CLAIMS, PARCELS, ETC.
- UNSURVEYED LINES:
 - LOT LINES
 - PARCEL BOUNDARY
 - MINING CLAIMS ETC.
- RAILWAY AND RIGHT OF WAY
- UTILITY LINES
- NON-PERENNIAL STREAM
- FLOODING OR FLOODING RIGHTS
- SUBDIVISION OR COMPOSITE PLAN
- RESERVATIONS
- ORIGINAL SHORELINE
- MARSH OR MUSKEG
- MINES
- TRAVERSE MONUMENT

DISPOSITION OF CROWN LANDS

TYPE OF DOCUMENT	SYMBOL
PATENT, SURFACE & MINING RIGHTS	
" SURFACE RIGHTS ONLY	
" MINING RIGHTS ONLY	
LEASE-SURFACE & MINING RIGHTS	
" SURFACE RIGHTS ONLY	
" MINING RIGHTS ONLY	
LICENCE OF OCCUPATION	
ORDER-IN-COUNCIL	
RESERVATION	
CANCELLED	
SAND & GRAVEL	

NOTE: MINING RIGHTS IN PARCELS PATENTED PRIOR TO MAY 6, 1913, VESTED IN ORIGINAL PATENTEE BY THE PUBLIC LANDS ACT, R.S.O. 1970, CHAP. 380, SEC. 63, SUBSEC. 1.

SCALE: 1 INCH = 40 CHAINS



TOWNSHIP.

ERRINGTON

M.N.R. ADMINISTRATIVE DISTRICT
GERALDTON

MINING DIVISION
THUNDER BAY
LAND TITLES / REGISTRY DIVISION
THUNDER BAY

Ministry of Land
Natural Management
Resources Branch
Ontario
August 24, 1994

Date: OCTOBER 1981

Number

G-479

S.R. — SURFACE RIGHTS M.R. — MINING RIGHTS

Summer Resort Locations Not Open For Staking Sec. 3(c)
Sec. 36 Withdrawal Order #W-28/87 SR

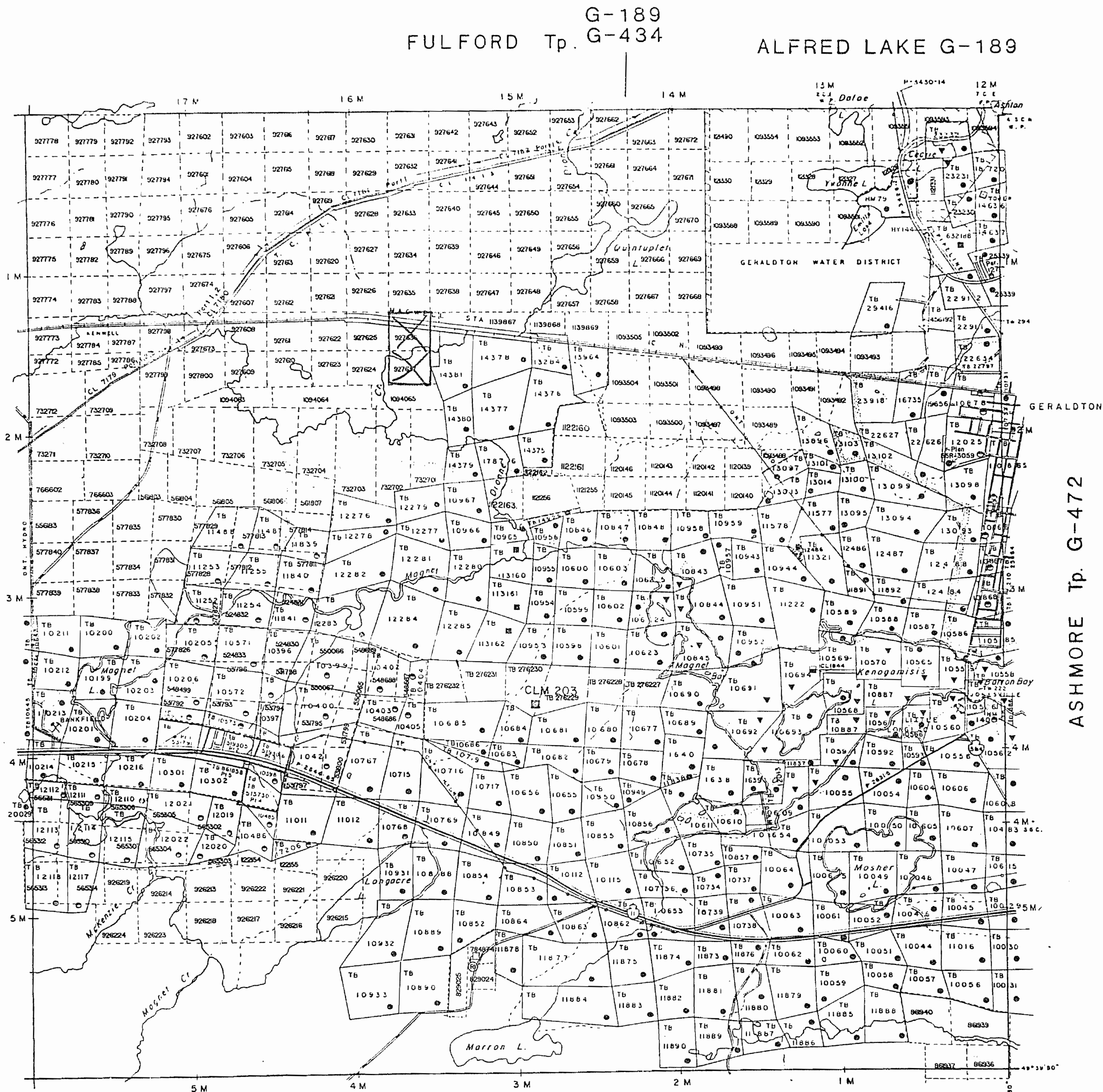
The Boundaries of the Corporation of the Town of Geraldton Shown Thus

Staking of Mining Claims Within This Area Restricted by Sec. 30(c) of the Mining Act.

RECEIVED
THUNDER BAY
MINING DIVISION
19 APR 10 PM 2 47

LINDSLEY Tp. G-483

ASHMORE Tp. G-472



LEGEND

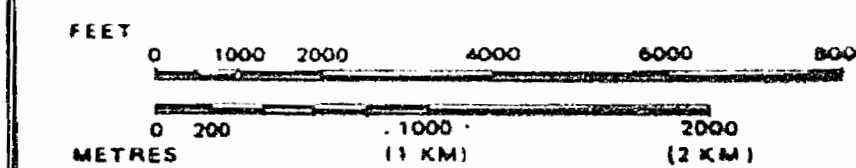
- HIGHWAY AND ROUTE No.
- OTHER ROADS
- TRAILS
- SURVEYED LINES
- TOWNSHIPS, BASE LINES, ETC.
- LOTS, MINING CLAIMS, PARCELS, ETC.
- UNSURVEYED LINES.
- LOT LINES
- PARCEL BOUNDARY
- MINING CLAIMS ETC.
- RAILWAY AND RIGHT OF WAY
- UTILITY LINES
- NON-PERENNIAL STREAM
- FLOODING OR FLOODING RIGHTS
- SUBDIVISION OR COMPOSITE PLAN
- RESERVATIONS
- ORIGINAL SHORELINE
- MARSH OR MUSKEG
- MINES
- TRAVERSE MONUMENT

DISPOSITION OF CROWN LANDS

TYPE OF DOCUMENT	SYMBOL
PATENT, SURFACE & MINING RIGHTS	
" SURFACE RIGHTS ONLY	
" MINING RIGHTS ONLY	
LEASE, SURFACE & MINING RIGHTS	
" SURFACE RIGHTS ONLY	
" MINING RIGHTS ONLY	
LICENCE OF OCCUPATION	
ORDER-IN-COUNCIL	
RESERVATION	
CANCELLED	
SAND & GRAVEL	

NOTE: MINING RIGHTS IN PARCELS PATENTED PRIOR TO MAY 6, 1913, VESTED IN ORIGINAL PATENTEE BY THE PUBLIC LANDS ACT, R.S.O. 1970, CHAP. 390, SEC. 63, SUBSEC. 1.

SCALE: 1 INCH = 40 CHAINS



TOWNSHIP

ERRINGTON

M.M.R. ADMINISTRATIVE DISTRICT
GERALDTON

MINING DIVISION
THUNDER BAY

LAND TITLES / REGISTRY DIVISION
THUNDER BAY

Ministry of Natural Resources
Land Management Branch

Date: OCTOBER 1981 Number: **G-479**

Info Service March 15, 1990-

SALSBERG Tp. G-470

REFERENCES

● S.R. — SURFACE RIGHTS ● M.R. — MINING RIGHTS

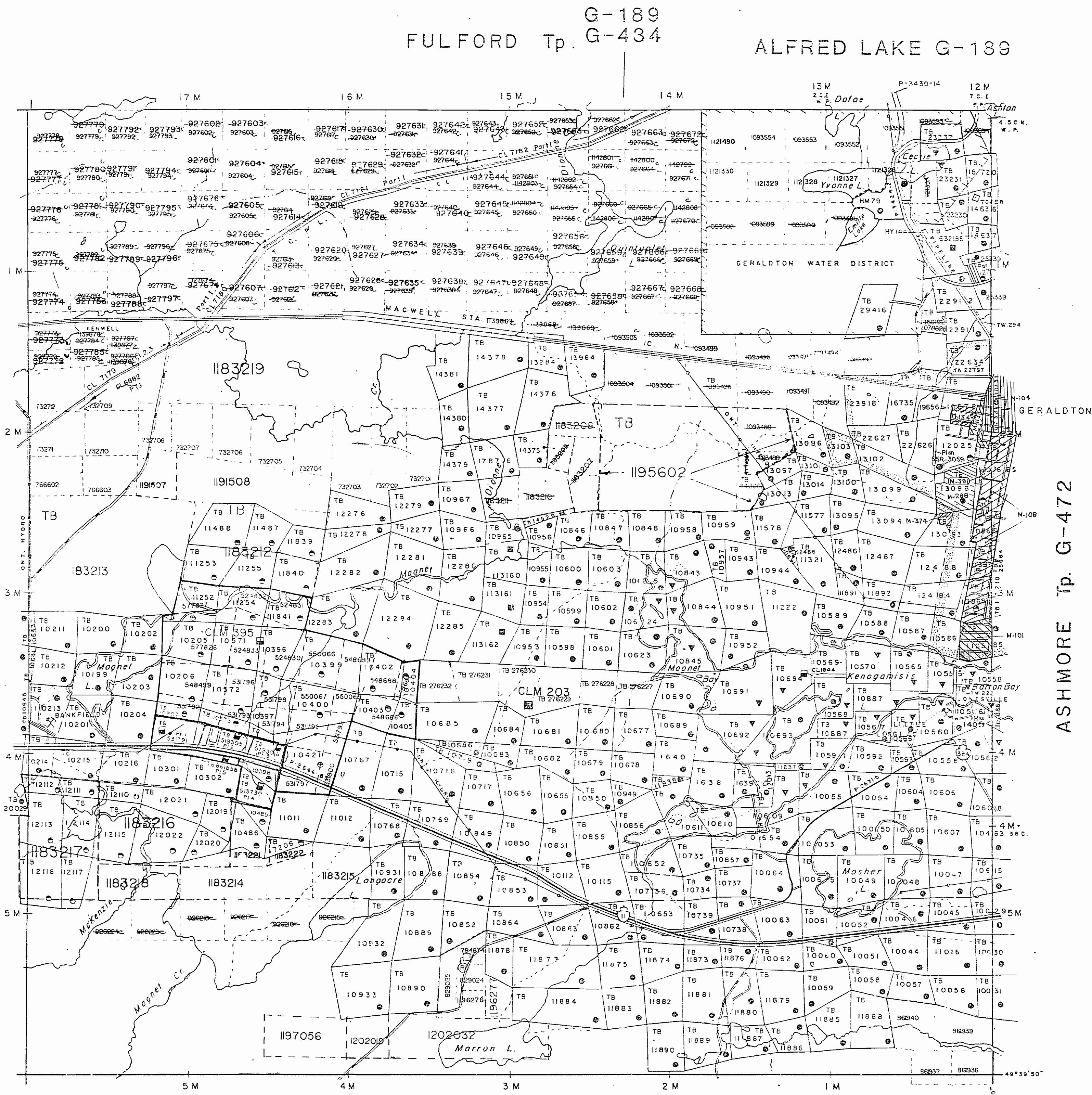
Summer Resort Locations Not Open For Staking, Sec. 3(c)
 Sec. 36 Withdrawal Order #W-28/87 SR

The Boundaries of the Corporation of the Town of Geraldton Shown Thus

Staking of Mining Claims Within This Area May Be Restricted by Sec. 30(4) of the Mining Act

LINDSLEY Tp. G-483

ASHMORE Tp. G-472



THE SURFACE RIGHTS LYING WITHIN 40.25 m. OF THE CENTER LINE OF THE TRANS CANADA PIPELINE RIGHT-OF-WAY ARE WITHDRAWN FROM STAKING OUT PROSPECTING, SALE OR LEASE BY ORDER W 01/91/ONT, DATED SEP 20, 1991. SECTION 112 OF THE NATIONAL ENERGY ACT APPLIES TO THIS AREA

THE INFORMATION THAT APPEARS ON THIS MAP HAS BEEN COMPILED FROM VARIOUS SOURCES, AND ACCURACY IS NOT GUARANTEED. THOSE WISHING TO STAKE MINING CLAIMS SHOULD CONSULT WITH THE MINING RECORDER, MINISTRY OF NORTHERN DEVELOPMENT AND MINES, FOR ADDITIONAL INFORMATION ON THE STATUS OF THE LANDS SHOWN HEREON

SALSBERG Tp. G-470

APR 21, 1994
 G-479

REFERENCES

LEGEND


- HIGHWAY AND ROUTE No.
- OTHER ROADS
- TRAILS
- SURVEYED LINES:
 - TOWNSHIPS, BASE LINES, ETC.
 - LOTS, MINING CLAIMS, PARCELS, ETC.
- UNSURVEYED LINES:
 - LOT LINES
 - PARCEL BOUNDARY
 - MINING CLAIMS ETC.
- RAILWAY AND RIGHT OF WAY
- UTILITY LINES
- NON-PERENNIAL STREAM
- FLOODING OR FLOODING RIGHTS
- SUBDIVISION OR COMPOSITE PLAN
- RESERVATIONS
- ORIGINAL SHORELINE
- MARSH OR MUSKEG
- MINES
- TRAVERSE MONUMENT

DISPOSITION OF CROWN LANDS

TYPE OF DOCUMENT	SYMBOL
PATENT, SURFACE & MINING RIGHTS	
" SURFACE RIGHTS ONLY	
" MINING RIGHTS ONLY	
LEASE, SURFACE & MINING RIGHTS	
" SURFACE RIGHTS ONLY	
" MINING RIGHTS ONLY	
LICENCE OF OCCUPATION	
ORDER-IN-COUNCIL	
RESERVATION	
CANCELLED	
SAND & GRAVEL	
LAND USE PERMITS FOR COMMERCIAL TOURISM, OUTPOST CAMPS	

NOTE: MINING RIGHTS IN PARCELS PATENTED PRIOR TO MAY 6, 1913, VESTED IN ORIGINAL PATENTEE BY THE PUBLIC LANDS ACT, R.S.O. 1970, CHAP. 380, SEC. 63, SUBSEC. 1.

SCALE: 1 INCH = 40 CHAINS



TOWNSHIP

ERRINGTON

M.N.R. ADMINISTRATIVE DISTRICT
GERALDTON

MINING DIVISION
THUNDER BAY

LAND TITLES / REGISTRY DIVISION
THUNDER BAY



Ministry of Natural Resources
 Land Management Branch

Date: OCTOBER 1981

Number

G-479

Into Service March 15, 1990.

REFERENCES

● S.R. - SURFACE RIGHTS ● M.R. - MINING RIGHTS

"Summer Resort" Locations Not Open For Staking Sec. 3(c)
 Sec. 36 Mining Act R.S.O. 1970, Chap. 28, 29, 30
 REOPENED ORDER O-TB 18/194 NWR ORDER IN COUNCIL OC 142/194

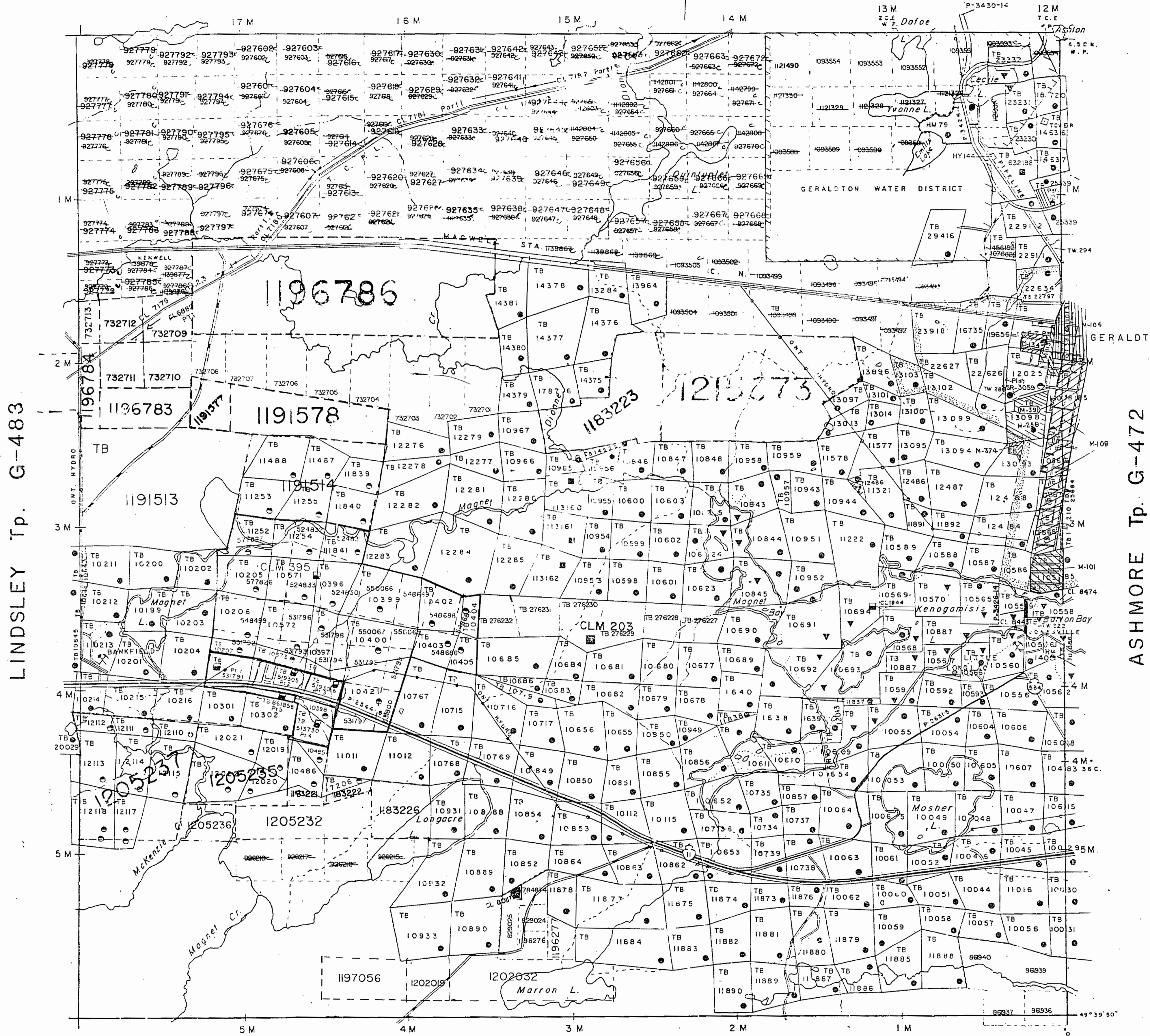
The Boundaries of the Corporation of the Town of Geraldton Shown Thus

Staking of Mining Claims Within This Area May Be Restricted by Sec. 30(b) of the Mining Act.

THE SURFACE RIGHTS LYING WITHIN 40.25 M. OF THE CENTER LINE OF THE TRANS CANADA PIPELINE RIGHT OF WAY ARE WITHDRAWN FROM STAKING OUT PROSPECTING, SALE OR LEASE BY ORDER W 01/91/ONT. DATED SEPT. 20, 1991 SECTION 112 OF THE NATIONAL ENERGY ACT APPLIES TO THIS AREA

THE INFORMATION THAT APPEARS ON THIS MAP HAS BEEN COMPILED FROM VARIOUS SOURCES, AND ACCURACY IS NOT GUARANTEED. THOSE WISHING TO STAKE MINING CLAIMS SHOULD CONSULT WITH THE MINING RECORDER, MINISTRY OF NORTHERN DEVELOPMENT AND MINES, FOR ADDITIONAL INFORMATION ON THE STATUS OF THE LANDS SHOWN HEREON.

G-189
 FULFORD Tp. G-434
 ALFRED LAKE G-189



LINDSLEY Tp. G-483

ASHMORE Tp. G-472

SALSBERG Tp. G-470

REFERENCES

LEGEND

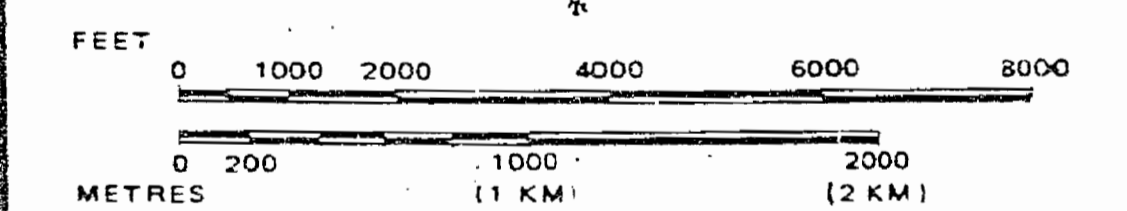
- HIGHWAY AND ROUTE No.
- OTHER ROADS
- TRAILS
- SURVEYED LINES:
 - TOWNSHIPS, BASE LINES, ETC.
 - LOTS, MINING CLAIMS, PARCELS, ETC.
- UNSURVEYED LINES:
 - LOT LINES
 - PARCEL BOUNDARY
 - MINING CLAIMS ETC.
- RAILWAY AND RIGHT OF WAY
- UTILITY LINES
- NON-PERENNIAL STREAM
- FLOODING OR FLOODING RIGHTS
- SUBDIVISION OR COMPOSITE PLAN
- RESERVATIONS
- ORIGINAL SHORELINE
- MARSH OR MUSKEG
- MINES
- TRAVERSE MONUMENT

DISPOSITION OF CROWN LANDS

TYPE OF DOCUMENT	SYMBOL
PATENT, SURFACE & MINING RIGHTS	
" SURFACE RIGHTS ONLY	
" MINING RIGHTS ONLY	
LEASE, SURFACE & MINING RIGHTS	
" SURFACE RIGHTS ONLY	
" MINING RIGHTS ONLY	
LICENCE OF OCCUPATION	
ORDER-IN-COUNCIL	
RESERVATION	
CANCELLED	
SAND & GRAVEL	
LAND USE PERMITS FOR COMMERCIAL TOURISM, OUTPOST CAMPS	

NOTE: MINING RIGHTS IN PARCELS PATENTED PRIOR TO MAY 6, 1913, VESTED IN ORIGINAL PATENTEE BY THE PUBLIC LANDS ACT, R.S.O. 1970, CHAP. 380, SEC. 63, SUBSEC. 1.

SCALE: 1 INCH = 40 CHAINS



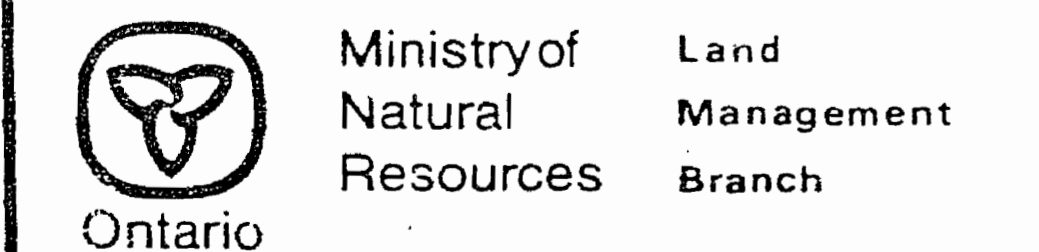
TOWNSHIP

ERRINGTON

M.N.R. ADMINISTRATIVE DISTRICT
GERALDTON

MINING DIVISION
THUNDER BAY

LAND TITLES / REGISTRY DIVISION
THUNDER BAY



Date: OCTOBER 1981

Number

G-479

Into Service March 15, 1990.

REFERENCES

● S.R. — SURFACE RIGHTS ● M.R. — MINING RIGHTS

"Summer Resort" Locations Not Open For Staking Sec. 3(c).
 Sec 36 Withdrawal Order NW-28/87-8A
 REOPENED ORDER G-TB 18 /94 NWR ORDER IN COUNCIL OC 142/94

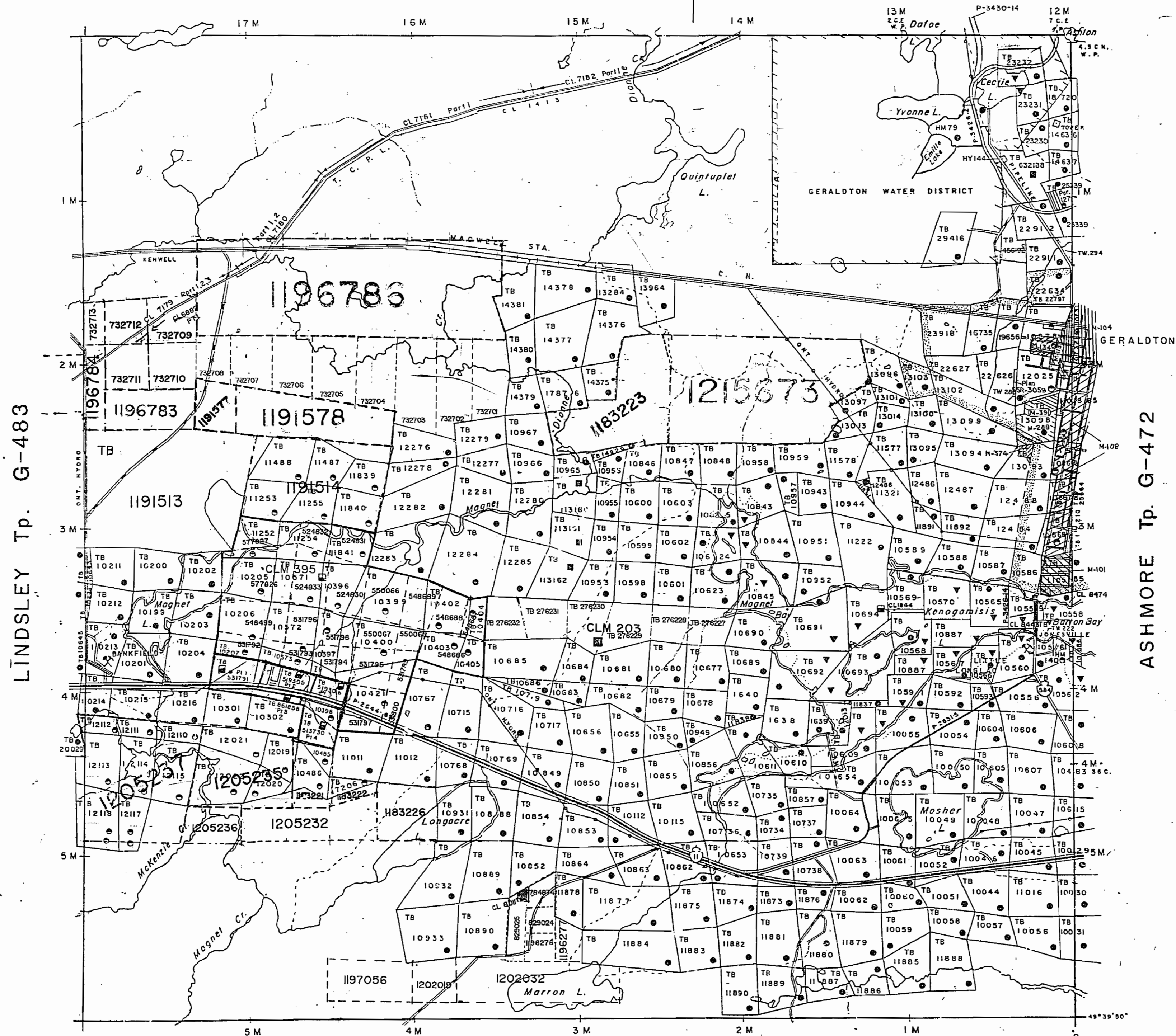
The Boundaries of the Corporation of the Town of Geraldton Shown Thus

Staking of Mining Claims Within This Area May Be Restricted by Sec. 30(b) of the Mining Act.

THE SURFACE RIGHTS LYING WITHIN 40.25 m. OF THE CENTER-LINE OF THE TRANS CANADA PIPELINE RIGHT-OF-WAY ARE WITHDRAWN FROM STAKING OUT, PROSPECTING, SALE OR LEASE BY ORDER W-01/91/ONT, DATED SEPT. 20, 1991. SECTION 112 OF THE NATIONAL ENERGY ACT APPLIES TO THIS AREA

THE INFORMATION THAT APPEARS ON THIS MAP HAS BEEN COMPILED FROM VARIOUS SOURCES, AND ACCURACY IS NOT GUARANTEED. THOSE WISHING TO STAKE MINING CLAIMS SHOULD CONSULT WITH THE MINING RECORDER, MINISTRY OF NORTHERN DEVELOPMENT AND MINES, FOR ADDITIONAL INFORMATION ON THE STATUS OF THE LANDS SHOWN HEREON.

G-189
 FULFORD Tp. G-434
 ALFRED LAKE G-189



SALSBERG Tp. G-470

REFERENCES

LEGEND

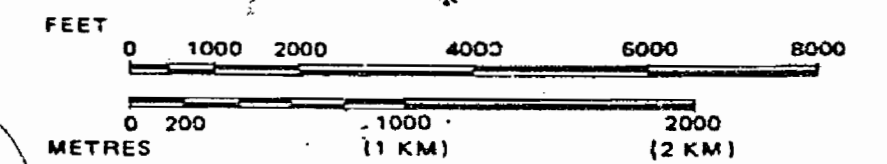
- HIGHWAY AND ROUTE No.
- OTHER ROADS
- TRAILS
- SURVEYED LINES:
 TOWNSHIPS, BASE LINES, ETC.
- LOTS, MINING CLAIMS, PARCELS, ETC.
- UNSURVEYED LINES:
 LOT LINES
- PARCEL BOUNDARY
- MINING CLAIMS ETC.
- RAILWAY AND RIGHT OF WAY
- UTILITY LINES
- NON-PERENNIAL STREAM
- FLOODING OR FLOODING RIGHTS
- SUBDIVISION OR COMPOSITE PLAN
- RESERVATIONS
- ORIGINAL SHORELINE
- MARSH OR MUSKEG
- MINES
- TRAVERSE MONUMENT

DISPOSITION OF CROWN LANDS

TYPE OF DOCUMENT	SYMBOL
PATENT, SURFACE & MINING RIGHTS	●
" SURFACE RIGHTS ONLY	○
" MINING RIGHTS ONLY	○
LEASE, SURFACE & MINING RIGHTS	■
" SURFACE RIGHTS ONLY	■
" MINING RIGHTS ONLY	■
LICENCE OF OCCUPATION	▼
ORDER-IN-COUNCIL	OC
RESERVATION	⊙
CANCELLED	⊙
SAND & GRAVEL	⊙
LAND USE PERMITS FOR COMMERCIAL TOURISM/OUTPOST CAMPS	⊙

NOTE: MINING RIGHTS IN PARCELS PATENTED PRIOR TO MAY 6, 1913, VESTED IN ORIGINAL PATENTEE BY THE PUBLIC LANDS ACT, R.S.O. 1970, CHAP. 380, SEC. 63, SUBSEC. 1.

SCALE: 1 INCH = 40 CHAINS



TOWNSHIP

ERRINGTON

M.N.R. ADMINISTRATIVE DISTRICT
GERALDTON

MINING DIVISION
THUNDER BAY

LAND TITLES / REGISTRY DIVISION
THUNDER BAY



Ministry of Natural Resources
 Land Management Branch

Date: OCTOBER 1981

Number
G-479

Info Service - March 15, 1990

NOTES

AREAS WITHDRAWN FROM DISPOSITION

S.R SURFACE RIGHTS M.R MINING RIGHTS

Description	Order No.	Date	Disposition	File
(M) SEC 44 MACT TR 50 701	A1574	12/27/74	M.R.	100262

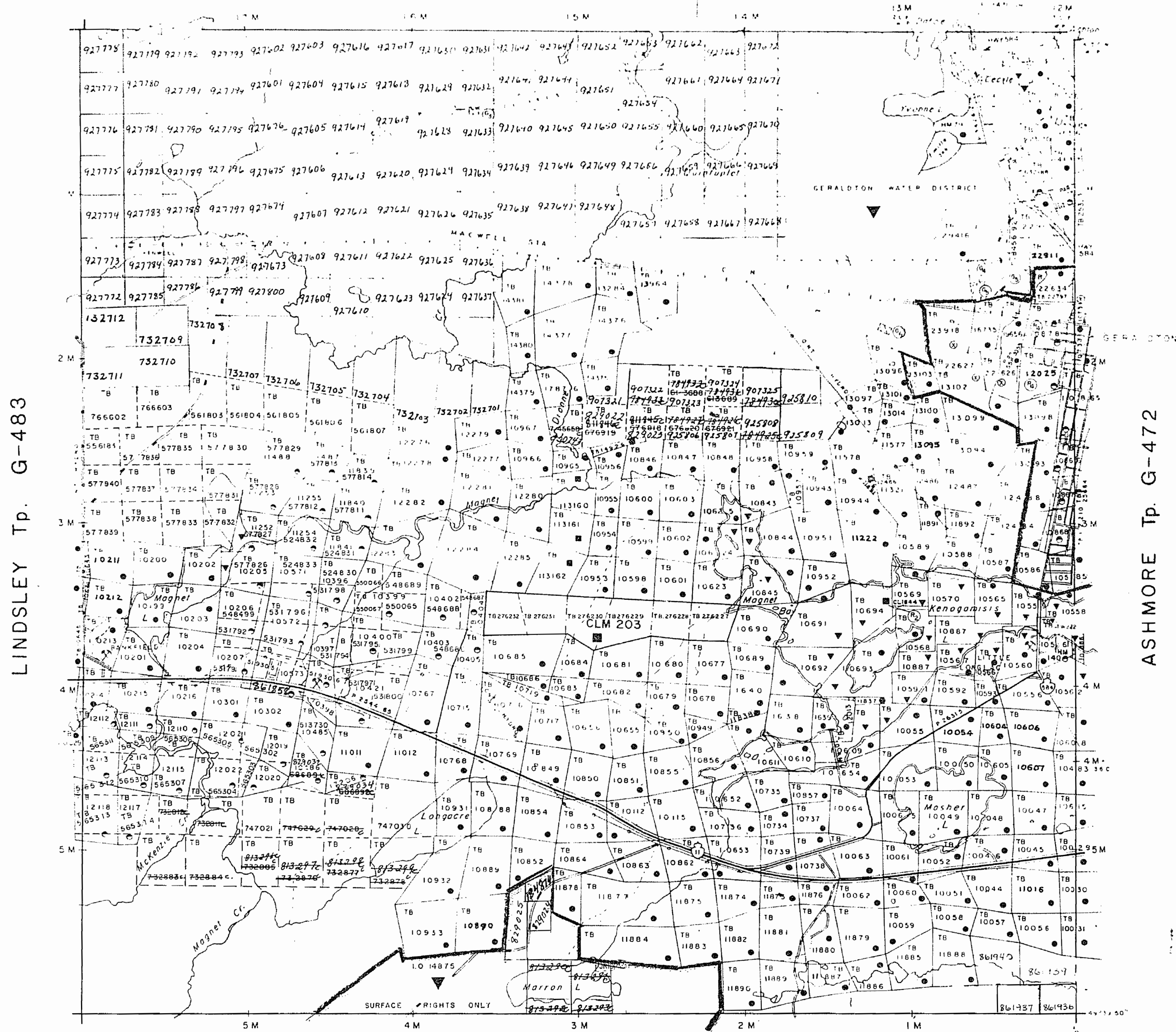
(M) TR 1074 TR 1201 WITHDRAWN FROM STAKING

SAND AND GRAVEL

- (G) GRAVEL FILE 10595
- (G) GRAVEL FILE 10265
- (G) GRAVEL FILE
- (G) GRAVEL
- (G) 10197

THE BOUNDARIES OF THE CORPORATION OF THE TOWN OF GERALDTON SHOWN THUS
STAKING OF CLAIMS WITHIN THIS AREA SUBJECT TO SEC 37(1)
M.A. ACT (R.S.O. 70) FILE 1034

G-189
FULFORD Tp. G-434
ALFRED LAKE G-189



LEGEND

- HIGHWAY AND ROUTE
- OTHER ROADS
- TRAILS
- SURVEYED LINES
- TOWNSHIPS, BASE LINES ETC.
- LOTS, MINING CLAIMS, PARCELS ETC.
- UNSURVEYED LINES
- LOT LINES
- PARCEL BOUNDARY
- MINING CLAIMS ETC.
- RAILWAY AND RIGHT OF WAY
- UTILITY LINES
- NON PERENNIAL STREAM
- FLOODING OR FLOODING RIGHTS
- SUBDIVISION OR COMPOSITE PLAN
- RESERVATIONS
- ORIGINAL SHORELINE
- MARSH OR MUSKEG
- MINES
- TRAVERSE MONUMENT

DISPOSITION OF CROWN LANDS

TYPE OF DOCUMENT	SYMBOL
PATENT, SURFACE & MINING RIGHTS	●
" SURFACE RIGHTS ONLY	○
" MINING RIGHTS ONLY	○
LEASE SURFACE & MINING RIGHTS	■
" SURFACE RIGHTS ONLY	□
" MINING RIGHTS ONLY	□
LICENCE OF OCCUPATION	▽
ORDER-IN-COUNCIL	○
RESERVATION	○
CANCELLED	○
SAND & GRAVEL	○

NOTE: MINING RIGHTS IN PARCELS PATENTED PRIOR TO MAY 6, 1913, VESTED IN ORIGINAL PATENTEE BY THE PUBLIC LANDS ACT, R.S.O. 1970, CHAP. 380, SEC. 63, SUBSEC. 1

THUNDER BAY MINING DIVISION
SCALE: 1 INCH = 40 CHAINS
 JUN 26 1986
 FEET 0 1000 2000 4000 8000
 METRES 0 200 400 800 1600

TOWNSHIP
ERRINGTON
 M.N.R. ADMINISTRATIVE DISTRICT
GERALDTON
 MINING DIVISION
THUNDER BAY
 LAND TITLES / REGISTRY DIVISION
THUNDER BAY

Ministry of Natural Resources
 Land Management Branch
 August 24, 1994

DATE OCTOBER 1981
 Number
G-479

T5 M.R. - MINING RIGHTS

Staking See 31c
R

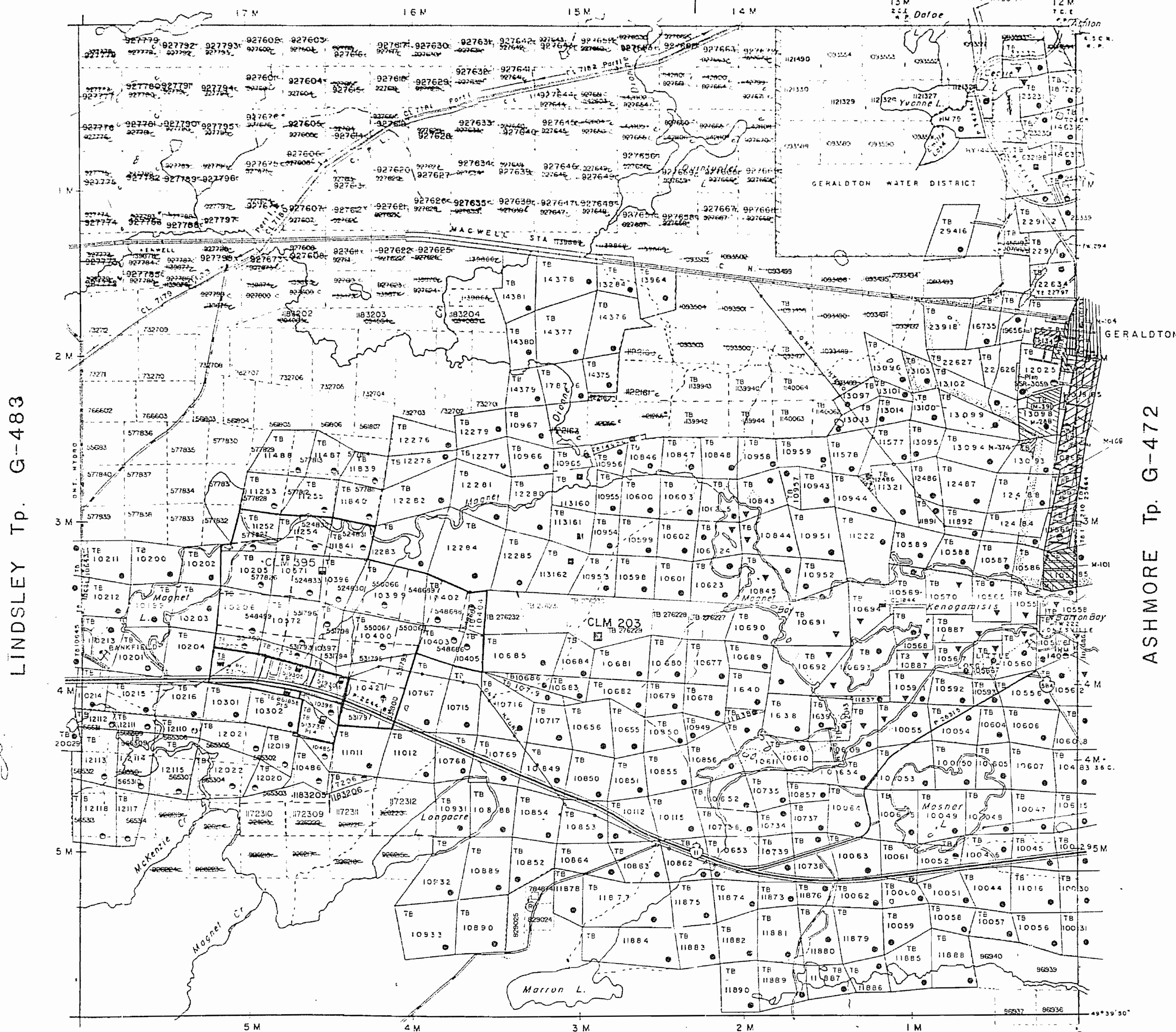
None of the Town of
This Area May Be
Mining

S LYING WITHIN 4025 m OF
THE TRANS CANADA PIPELINE
WITHDRAWN FROM STAKING OUT,
OR LEASE BY ORDER W 01/91/ONT.
1. SECTION 112 OF THE NATIONAL
S TO THIS AREA

THE INFORMATION THAT
APPEARS ON THIS MAP
HAS BEEN COMPILED
FROM VARIOUS SOURCES,
AND ACCURACY IS NOT
GUARANTEED. THOSE
WISHING TO STAKE MIN-
ING CLAIMS SHOULD CON-
SULT WITH THE MINING
RECORDER, MINISTRY OF
NORTHERN DEVELOP-
MENT AND MINES, FOR AD-
DITIONAL INFORMATION
ON THE STATUS OF THE
LANDS SHOWN HEREON

G-189
FULFORD Tp. G-434

ALFRED LAKE G-189



SALSBERG Tp. G-470

LEGEND

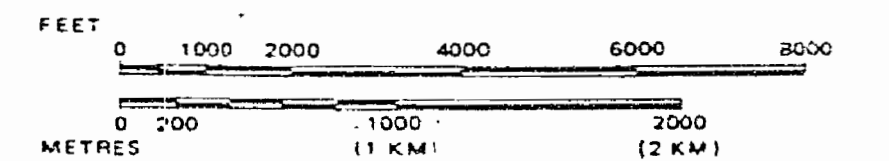
- HIGHWAY AND ROUTE No.
- OTHER ROADS
- TRAILS
- SURVEYED LINES.
- TOWNSHIPS, BASE LINES, ETC.
- LOTS, MINING CLAIMS, PARCELS, ETC.
- UNSURVEYED LINES.
- LOT LINES
- PARCEL BOUNDARY
- MINING CLAIMS ETC.
- RAILWAY AND RIGHT OF WAY
- UTILITY LINES
- NON-PERENNIAL STREAM
- FLOODING OR FLOODING RIGHTS
- SUBDIVISION OR COMPOSITE PLAN
- RESERVATIONS
- ORIGINAL SHORELINE
- MARSH OR MUSKEG
- MINES
- TRAVERSE MONUMENT

DISPOSITION OF CROWN LANDS

TYPE OF DOCUMENT	SYMBOL
PATENT, SURFACE & MINING RIGHTS	
" SURFACE RIGHTS ONLY	
" MINING RIGHTS ONLY	
LEASE, SURFACE & MINING RIGHTS	
" SURFACE RIGHTS ONLY	
" MINING RIGHTS ONLY	
LICENCE OF OCCUPATION	
ORDER-IN-COUNCIL	
RESERVATION	
CANCELLED	
SAND & GRAVEL	
LAND USE PERMITS FOR COMMERCIAL TOURISM, OUTPOST CAMPS	

NOTE: MINING RIGHTS IN PARCELS PATENTED PRIOR TO MAY 6, 1913 VESTED IN ORIGINAL PATENTEE BY THE PUBLIC LANDS ACT, R.S.O. 1970, CHAP. 380, SEC. 63, SUBSEC 1

SCALE: 1 INCH = 40 CHAINS



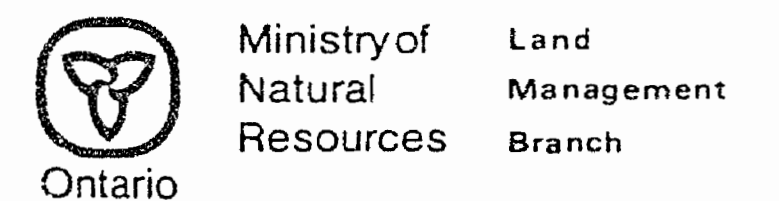
TOWNSHIP

ERRINGTON

M.N.R. ADMINISTRATIVE DISTRICT
GERALDTON

MINING DIVISION
THUNDER BAY

LAND TITLES / REGISTRY DIVISION
THUNDER BAY



Date OCTOBER 1981

Number

Info Service March 15, 1990--

G-479

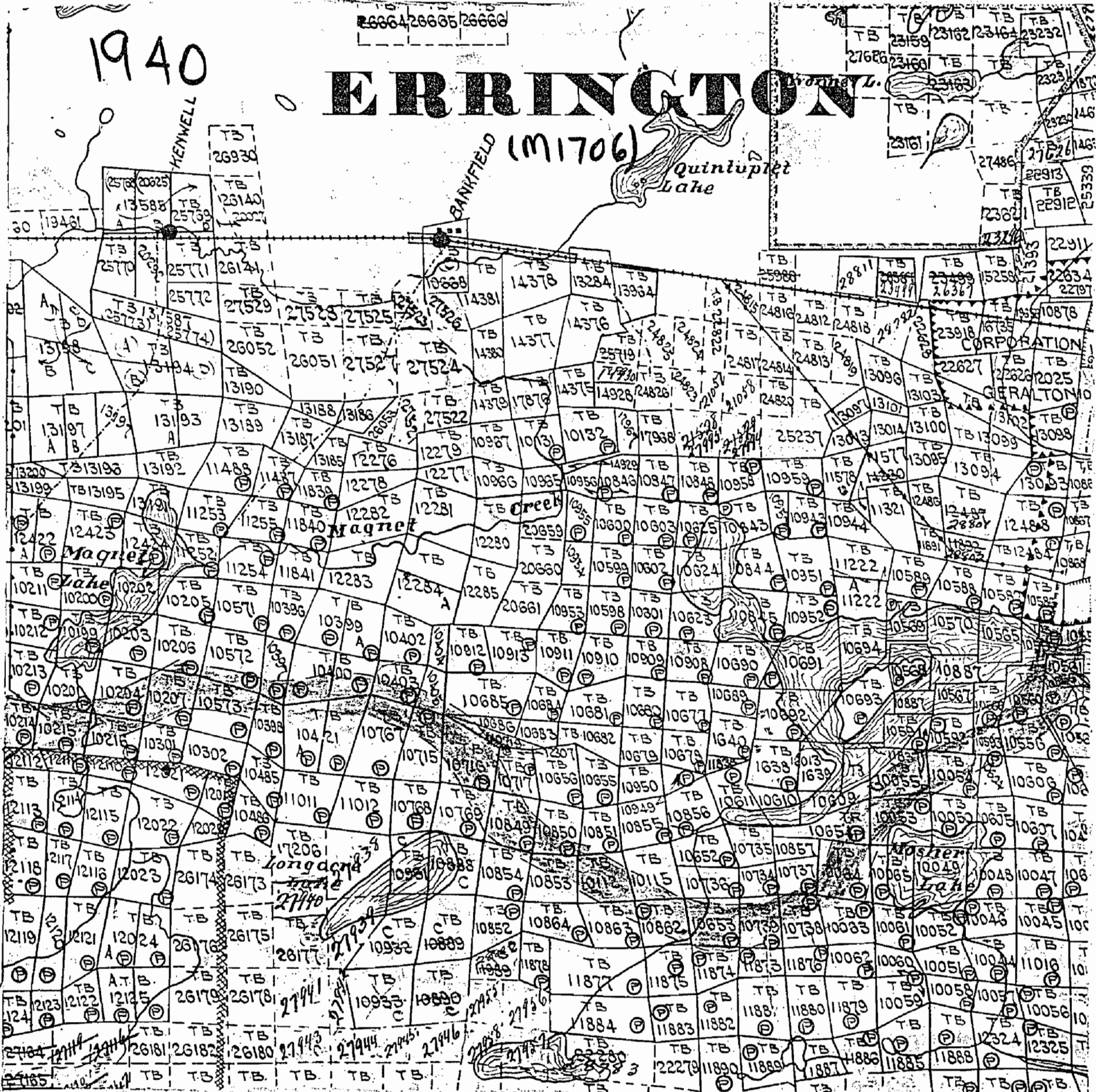
1706

1940

ERRINGTON

(M1706)

Quintuplet
Lake



NOTES

AREAS WITHDRAWN FROM DISPOSITION

S.R. - SURFACE RIGHTS M.R. - MINING RIGHTS

R1 SR W 25/87 N.C. see Errington Landall.
Description Order No. Date Disposition File

SEC 43 M. ACT (R.S.O. 70) W15/74 11/4/74 M.R.O 100263

TB 10878, 1B12025 WITHDRAWN FROM STAKING
R5 SR W 25/87 N.C. see Errington Landall.
Sup. C 479.

SAND AND GRAVEL

GRAVEL FILE 109595

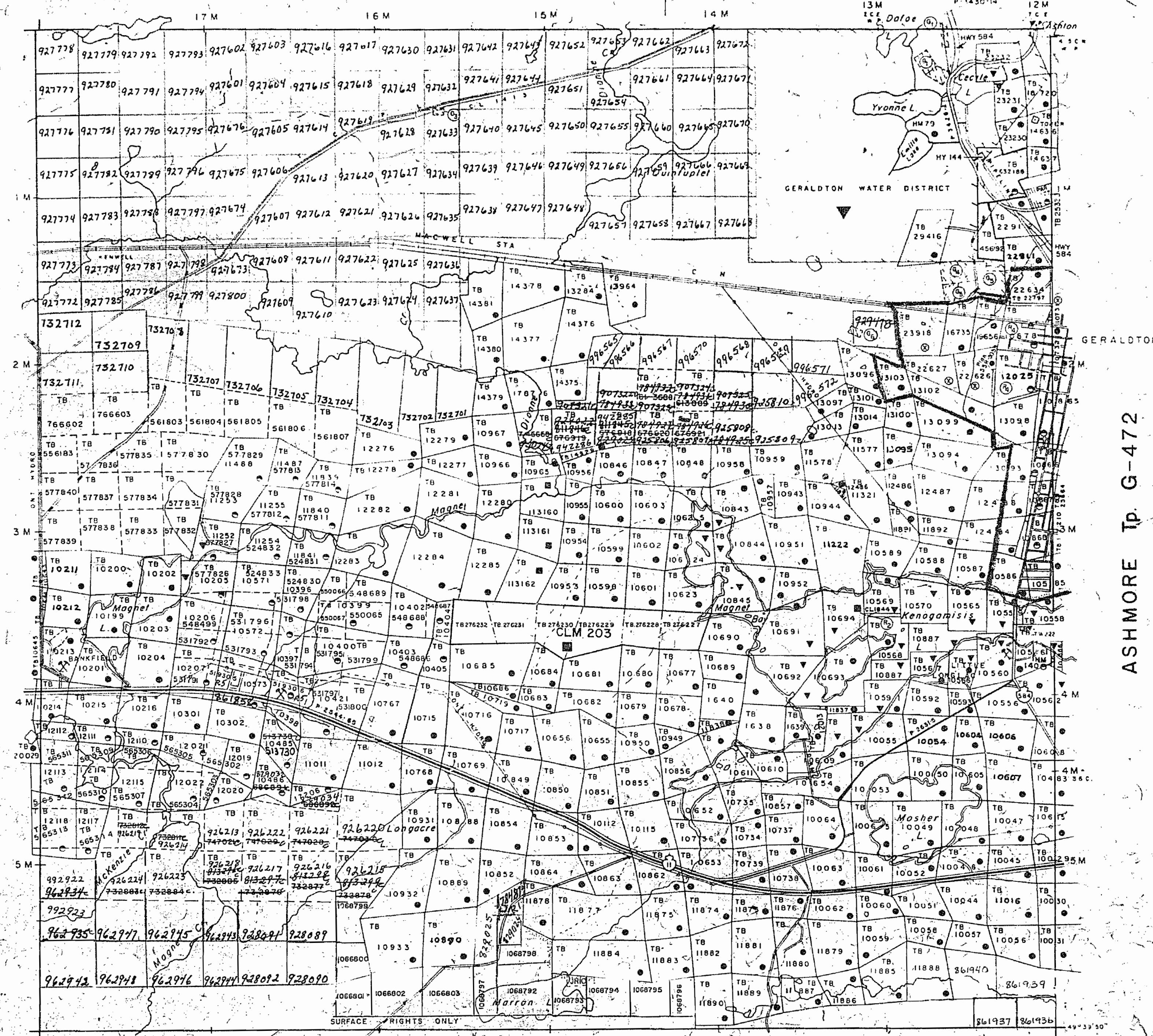
GRAVEL FILE 102650

GRAVEL FILE 101197

THE BOUNDARIES OF THE CORPORATION OF THE TOWN OF GERALDTON SHOWN; THUS STAKING OF CLAIMS WITHIN THIS AREA SUBJECT TO SEC 37(b) M.O. ACT (R.S.O. 70) FILE 115342.

RECEIVED
THUNDER BAY
MINING DIVISION
88 MAY 19 PM 5 19

FULFORD Tp. G-189 G-434 ALFRED LAKE G-189



LEGEND

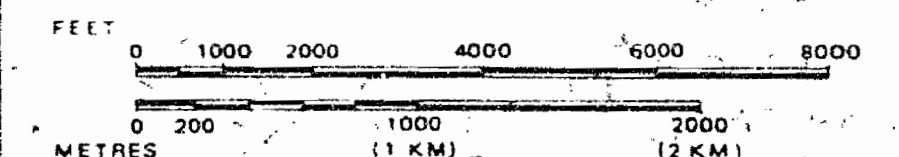
- HIGHWAY AND ROUTE No.
- OTHER ROADS
- TRAILS
- SURVEYED LINES:
 - TOWNSHIPS, BASE LINES, ETC.
 - LOTS, MINING CLAIMS, PARCELS, ETC.
- UNSURVEYED LINES:
 - LOT LINES
 - PARCEL BOUNDARY
 - MINING CLAIMS ETC.
- RAILWAY AND RIGHT OF WAY
- UTILITY LINES
- NON-PERENNIAL STREAM
- FLOODING OR FLOODING RIGHTS
- SUBDIVISION OR COMPOSITE PLAN
- RESERVATIONS
- ORIGINAL SHORELINE
- MARSH OR MUSKEG
- MINES
- TRAVERSE MONUMENT

DISPOSITION OF CROWN LANDS

TYPE OF DOCUMENT	SYMBOL
PATENT, SURFACE & MINING RIGHTS	
SURFACE RIGHTS ONLY	
MINING RIGHTS ONLY	
LEASE SURFACE & MINING RIGHTS	
SURFACE RIGHTS ONLY	
MINING RIGHTS ONLY	
LICENCE OF OCCUPATION	
ORDER-IN-COUNCIL	
RESERVATION	
CANCELLED	
SAND & GRAVEL	

NOTE: MINING RIGHTS IN PARCELS PATENTED PRIOR TO MAY 6, 1913, VESTED IN ORIGINAL PATENTEE BY THE PUBLIC LANDS ACT, R.S.O. 1970, CHAP. 380, SEC. 63-SUBSEC. 1.

SCALE: 1 INCH = 40 CHAINS



TOWNSHIP:
ERRINGTON
M.N.R. ADMINISTRATIVE DISTRICT
GERALDTON
MINING DIVISION
THUNDER BAY
LAND TITLES / REGISTRY DIVISION
THUNDER BAY

Ministry of Natural Resources Branch
Land Management Branch
Ontario
August 24, 1984

Date: OCTOBER 1981 Number: **G-479**

SALSBERG Tp. G-470

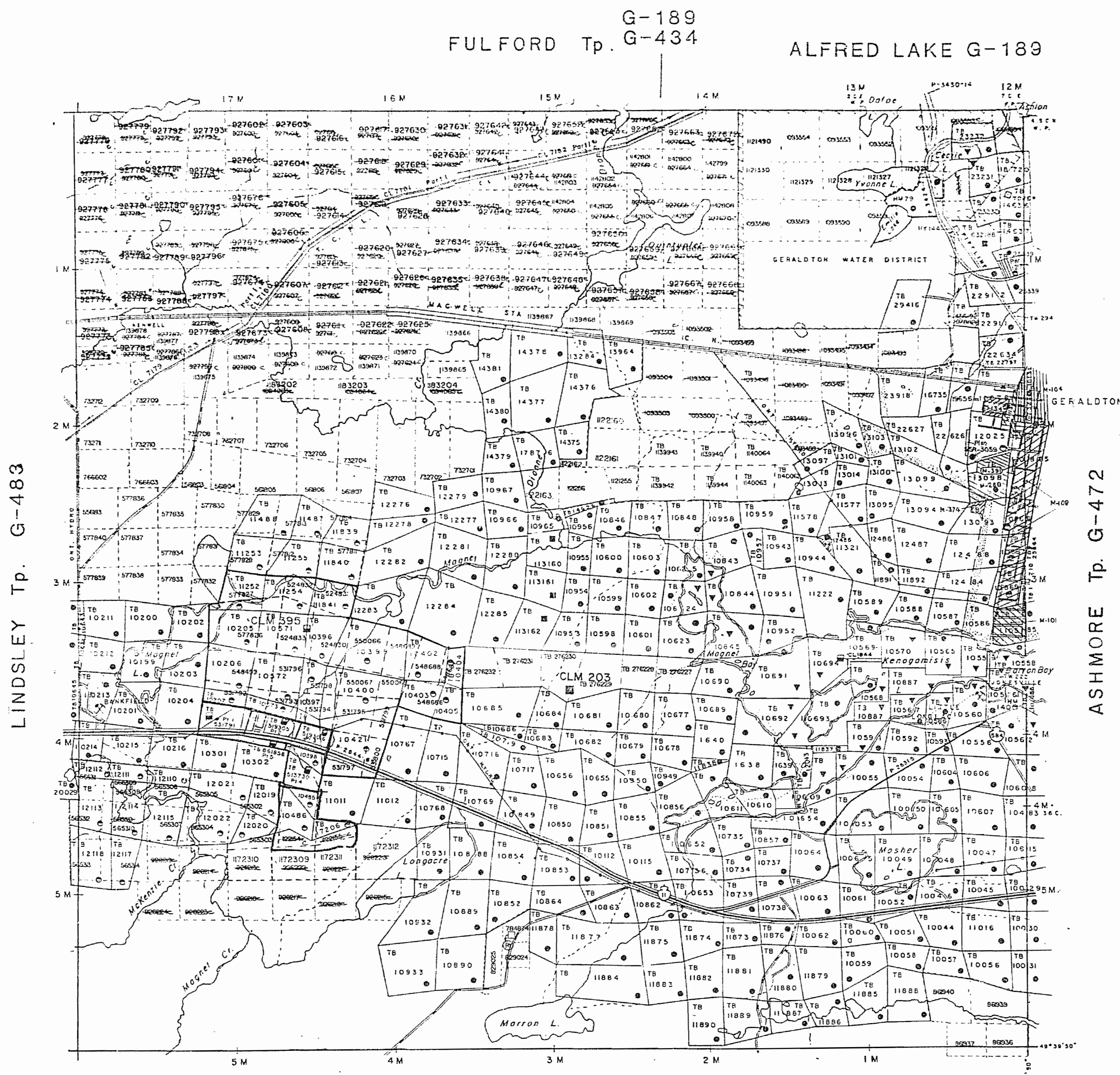
REFERENCES

● S.R. -- SURFACE RIGHTS ● M.R. -- MINING RIGHTS

Summer Record Locations Not Open for Staking See Map
 See "C.A.S. Wharfedale Order No. 2818" 1A

The boundaries of the Corporation of the Town of Geraldton shown hereon

Staking of Mining Claims Within This Area May Be Restricted by Sec. 33(1) of the Mining Act



THE SURFACE RIGHTS LYING WITHIN 40.25 m OF THE CENTER LINE OF THE TRANS CANADA PIPELINE RIGHT-OF-WAY ARE WITHDRAWN FROM STAKING OUT, PROSPECTING, SALE OR LEASE BY ORDER W 01/91/ONT, DATED SEPT. 20, 1991. SECTION 112 OF THE NATIONAL ENERGY ACT APPLIES TO THIS AREA

THE INFORMATION THAT APPEARS ON THIS MAP HAS BEEN COMPILED FROM VARIOUS SOURCES, AND ACCURACY IS NOT GUARANTEED. THOSE WISHING TO STAKE MINING CLAIMS SHOULD CONSULT WITH THE MINING RECORDER, MINISTRY OF NORTHERN DEVELOPMENT AND MINES, FOR ADDITIONAL INFORMATION ON THE STATUS OF THE LANDS SHOWN HEREON.

REFERENCES

LEGEND

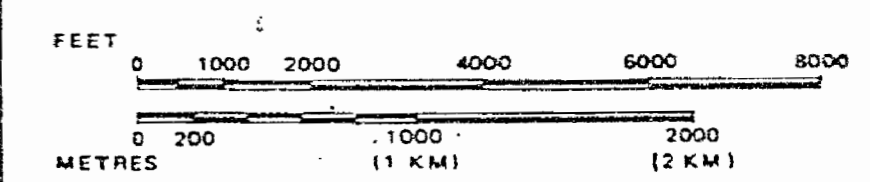
- HIGHWAY AND ROUTE No.
- OTHER ROADS
- TRAILS
- SURVEYED LINES
 - TOWNSHIPS, BASE LINES, ETC
 - LOTS, MINING CLAIMS, PARCELS, ETC
- UNSURVEYED LINES
 - LOT LINES
 - PARCEL BOUNDARY
 - MINING CLAIMS ETC
- RAILWAY AND RIGHT OF WAY
- UTILITY LINES
- NON-PERENNIAL STREAM
- FLOODING OR FLOODING RIGHTS
- SUBDIVISION OR COMPOSITE PLAN RESERVATIONS
- ORIGINAL SHORELINE
- MARSH OR MUSKEG
- MINES
- TRAVERSE MONUMENT

DISPOSITION OF CROWN LANDS

TYPE OF DOCUMENT	SYMBOL
PATENT, SURFACE & MINING RIGHTS	●
" SURFACE RIGHTS ONLY	○
" MINING RIGHTS ONLY	○
LEASE, SURFACE & MINING RIGHTS	■
" SURFACE RIGHTS ONLY	■
" MINING RIGHTS ONLY	■
LICENCE OF OCCUPATION	▽
ORDER-IN-COUNCIL	○
RESERVATION	○
CANCELLED	○
SAND & GRAVEL	○
LAND USE PERMITS FOR COMMERCIAL TOURISM/OUTPOST CAMPS	○

NOTE: MINING RIGHTS IN PARCELS PATENTED PRIOR TO MAY 6, 1913, VESTED IN ORIGINAL PATENTEE BY THE PUBLIC LANDS ACT, R.S.O. 1970, CHAP. 380, SEC. 63, SUBSEC. 1.

SCALE: 1 INCH = 40 CHAINS



TOWNSHIP
ERRINGTON
 M.N.R. ADMINISTRATIVE DISTRICT
GERALDTON
 MINING DIVISION
THUNDER BAY
 LAND TITLES / REGISTRY DIVISION
THUNDER BAY

Ministry of Natural Resources
 Ontario
 Land Management Branch

Date: OCTOBER 1981
 Number: **G-479**
 In Service March 15, 1990-

RECEIVED
 THUNDER BAY
 MINING DIVISION
 OCT 19 1981

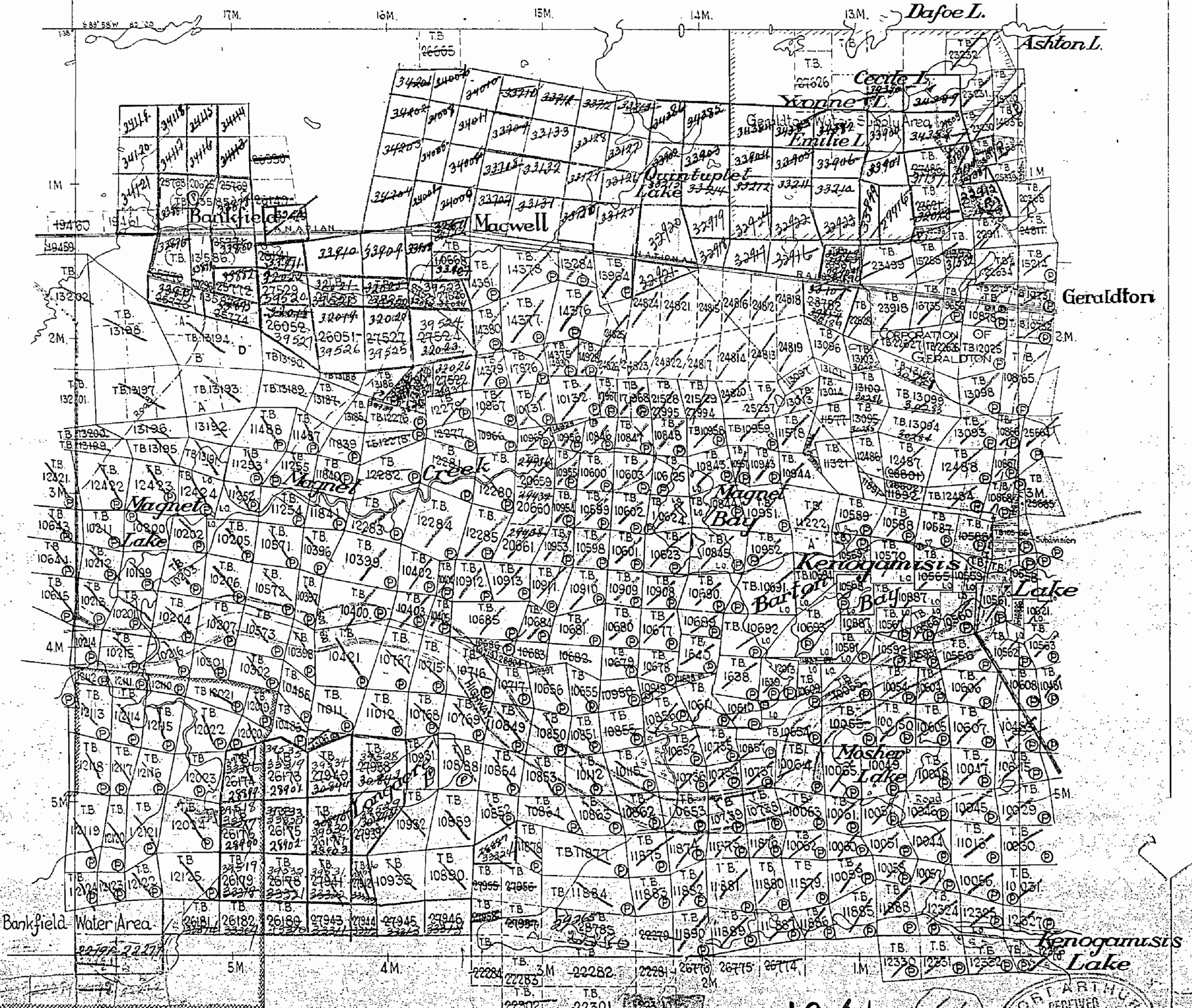
1706

ERRINGTON

DISTRICT OF THUNDER BAY

Scale - 40 Chains = 1 Inch

North
Asst



Parcels Marked ⊕ Under Patent
 Parcels Marked LO License of Occupation
 Parcels Marked C Surveyed Claims - Cancelled

ERRINGTON

1941
 DATE OF ISSUE
 JAN 31 1941

RECEIVED
 MINING DIVISION

DEPARTMENT OF MINES
 PROVINCIAL GOVERNMENT
 TORONTO, ONTARIO
 12 December 1940

NOTES

AREAS WITHDRAWN FROM DISPOSITION

S.R. - SURFACE RIGHTS M.R. - MINING RIGHTS
 P. 58 W 25187 R.C. see Errington Land Act
 Description Order No. Date Disposition File
 SEC 43 1/2 ACT (R.S.O. 70) W15/74 11/14/74 M.R.O. 100263
 TB-10878, TB-12023 WITHDRAWN FROM STAKING
 AS 50 1/2 AC Withdrawn Order W 98/85 R.C. see Errington Land Act
 Sup. G-479

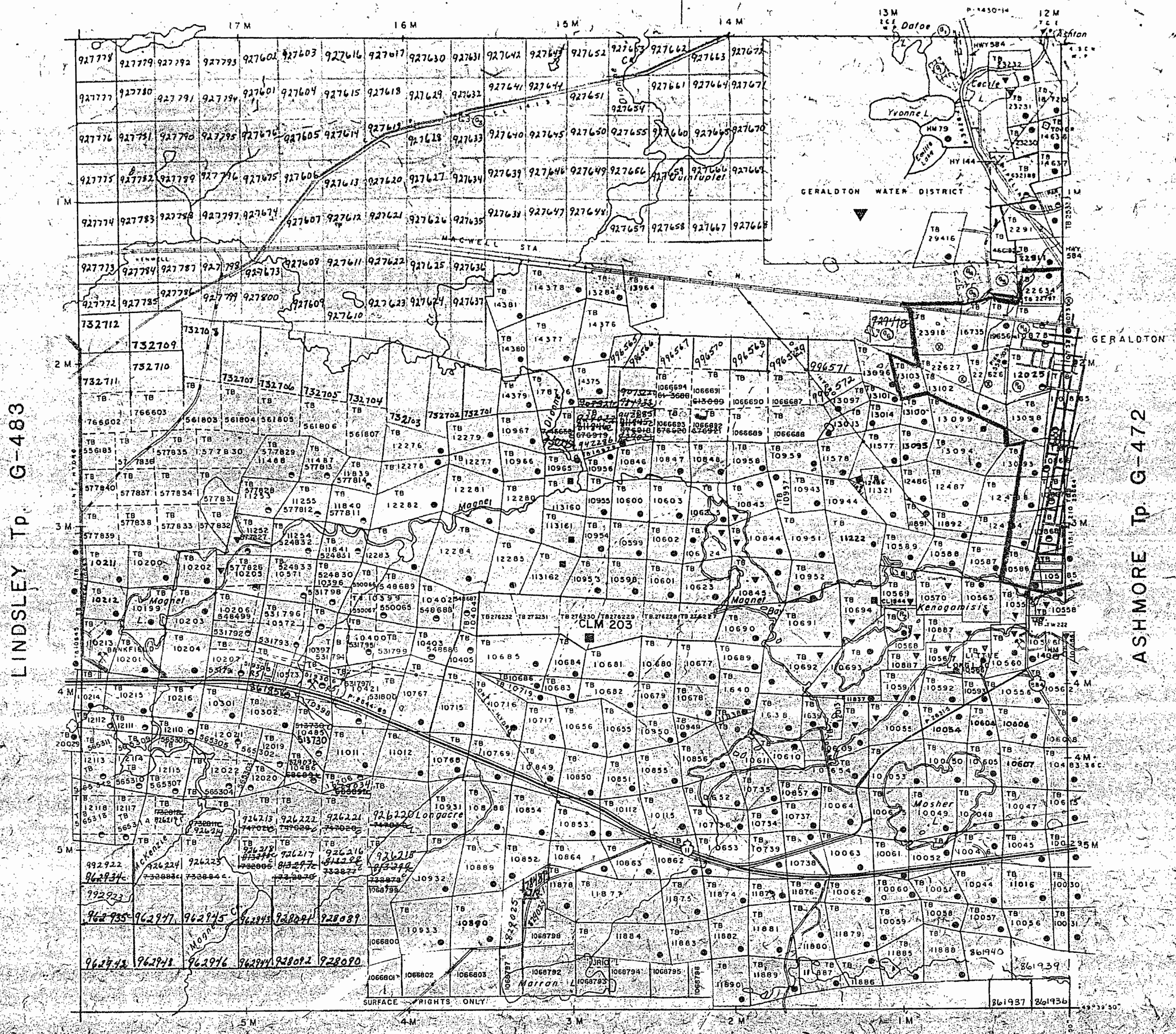
SAND AND GRAVEL

- 1. GRAVEL FILE 109593
- 2. GRAVEL FILE 102850
- 3. GRAVEL FILE
- 4. GRAVEL
- 5. 101197

THE BOUNDARIES OF THE CORPORATION OF THE TOWN OF GERALDTON SHOWN ON THIS STAKING OF CLAIMS WITHIN THIS AREA SUBJECT TO SEC 37(1) OF ACT (R.S.O. 70) FILE 118342

G-189
 FULFORD Tp. G-434

ALFRED LAKE G-189



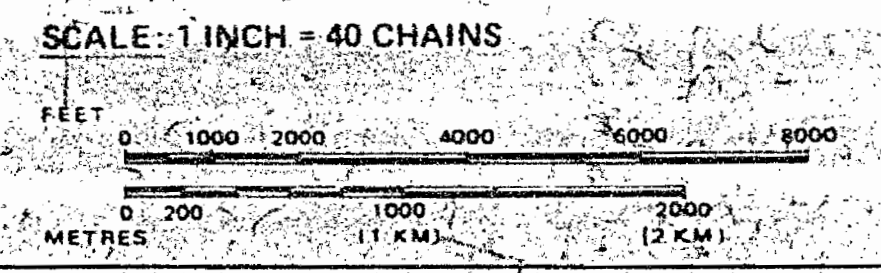
LEGEND

- HIGHWAY AND ROUTE No.
- OTHER ROADS
- TRAILS
- SURVEYED LINES: TOWNSHIPS, BASE LINES, ETC
- LOTS, MINING CLAIMS, PARCELS, ETC
- UNSURVEYED LINES: LOT LINES
- PARCEL BOUNDARY
- MINING CLAIMS ETC.
- RAILWAY AND RIGHT OF WAY
- UTILITY LINES
- NON-PERENNIAL STREAM
- FLOODING OR FLOODING RIGHTS
- SUBDIVISION OR COMPOSITE PLAN RESERVATIONS
- ORIGINAL SHORELINE
- MARSH OR MUSKEG
- MINES
- TRAVERSE MONUMENT

DISPOSITION OF CROWN LANDS

TYPE OF DOCUMENT	SYMBOL
PATENT, SURFACE & MINING RIGHTS	
SURFACE RIGHTS ONLY	
MINING RIGHTS ONLY	
LEASE, SURFACE & MINING RIGHTS	
SURFACE RIGHTS ONLY	
MINING RIGHTS ONLY	
LICENCE OF OCCUPATION	
ORDER-IN-COUNCIL	OC
RESERVATION	
CANCELLED	
SAND & GRAVEL	

NOTE: MINING RIGHTS IN PARCELS PATENTED PRIOR TO MAY 6, 1913, VESTED IN ORIGINAL PATENTEE BY THE PUBLIC LANDS ACT, R.S.O. 1970, CHAP. 380, SEC. 63, SUBSEC. 1



TOWNSHIP
ERRINGTON
 M.N.R. ADMINISTRATIVE DISTRICT
GERALDTON
 MINING DIVISION
THUNDER BAY
 LAND TITLES / REGISTRY DIVISION
THUNDER BAY

Ministry of Land Natural Resources Management Branch
 Ontario August 24, 1984

Date: OCTOBER 1981 Number: **G-479**

SALSBERG Tp. G-470

REFERENCES

● S.R. - SURFACE RIGHTS ● M.R. - MINING RIGHTS

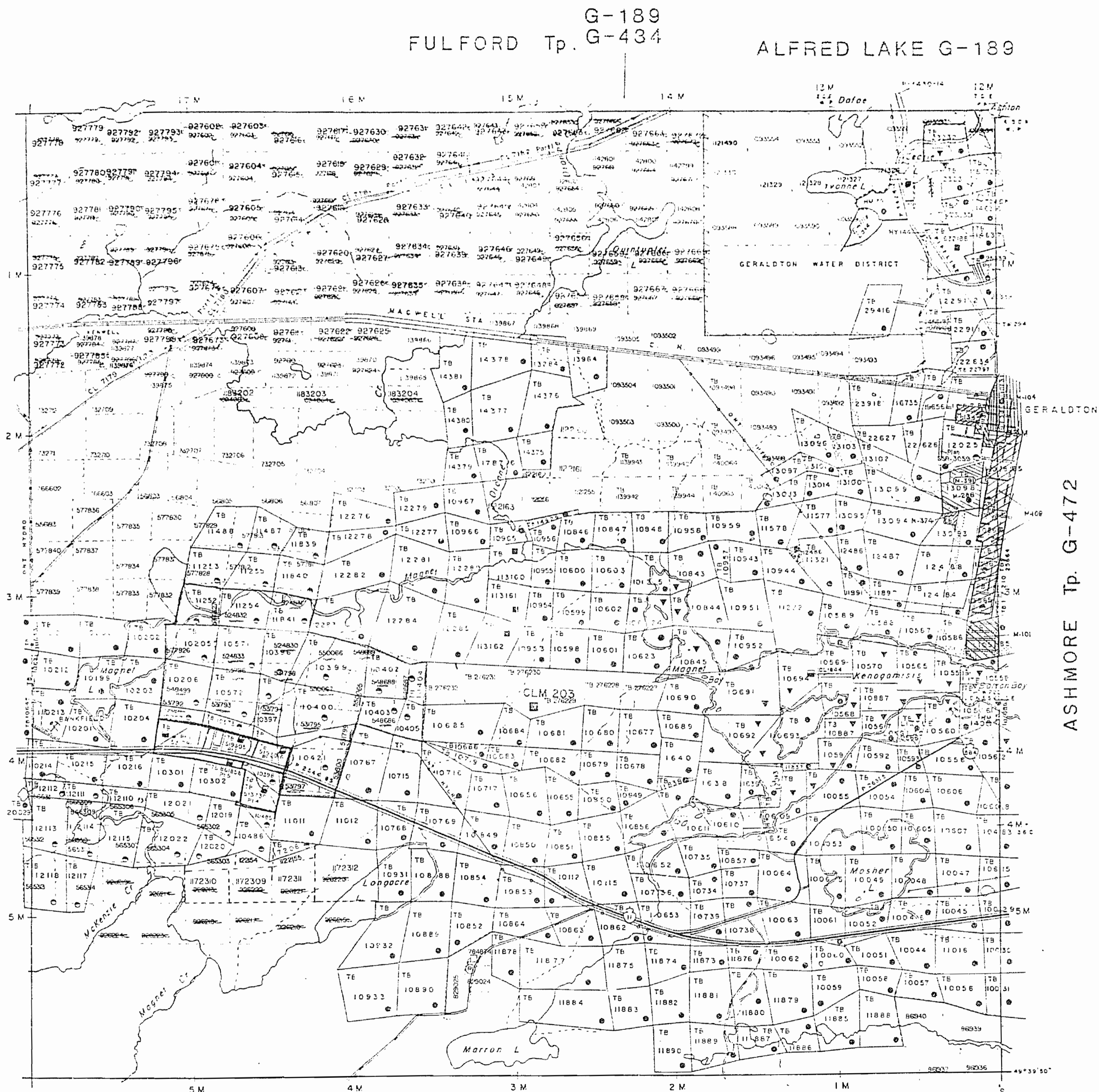
Map of the Township of Lindsley, Thunder Bay District, Ontario
 as of the 1st day of July, 1981.

This map was prepared by the Ministry of Natural Resources, Ontario, from information received from the Mining Recorder, Ministry of Northern Development and Mines, for the purpose of showing the status of the lands shown hereon.

RECEIVED
 THUNDER BAY
 MINING DIVISION
 '91 JUL 01 AM 8 21

THE INFORMATION THAT APPEARS ON THIS MAP HAS BEEN COMPILED FROM VARIOUS SOURCES, AND ACCURACY IS NOT GUARANTEED. THOSE WISHING TO STAKE MINING CLAIMS SHOULD CONSULT WITH THE MINING RECORDER, MINISTRY OF NORTHERN DEVELOPMENT AND MINES, FOR ADDITIONAL INFORMATION ON THE STATUS OF THE LANDS SHOWN HEREON.

LINDSLEY Tp. G-483



SALSBERG Tp. G-470

REFERENCES

LEGEND

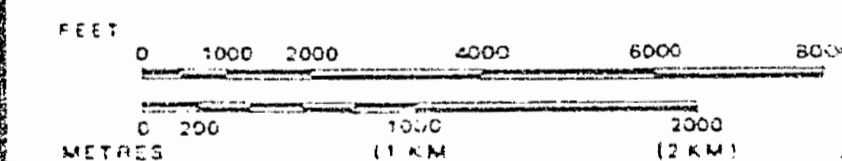
- HIGHWAY AND ROUTE No.
- OTHER ROADS
- TRAILS
- SURVEYED LINES
 - TOWNSHIPS, BASE LINES ETC.
 - LOTS, MINING CLAIMS PARCELS ETC.
- UNSURVEYED LINES
 - LOT LINES
 - PARCEL BOUNDARY
 - MINING CLAIMS ETC.
- RAILWAY AND RIGHT OF WAY
- UTILITY LINES
- NON-PERENNIAL STREAM
- FLOODING OR FLOODING RIGHTS
- SUBDIVISION OF COMPOSITE PLAN
- RESERVATIONS
- ORIGINAL SHORELINE
- MARSH OR MUSKEG
- MINES
- TRAVERSE MONUMENT

DISPOSITION OF CROWN LANDS

TYPE OF DOCUMENT	SYMBOL
PATENT, SURFACE & MINING RIGHTS	
" SURFACE RIGHTS ONLY	
" MINING RIGHTS ONLY	
LEASE, SURFACE & MINING RIGHTS	
" SURFACE RIGHTS ONLY	
" MINING RIGHTS ONLY	
LICENCE OF OCCUPATION	
ORDER-IN-COUNCIL	
RESERVATION	
CANCELLED	
SAND & GRAVEL	
LAND USE PERMITS FOR COMMERCIAL TOURISM, OUTPOST CAMPS	

NOTE: MINING RIGHTS IN PARCELS PATENTED PRIOR TO MAY 6, 1913, VESTED IN ORIGINAL PATENTEE BY THE PUBLIC LANDS ACT, R.S.O. 1970, CHAP. 380, SEC. 63, SUBSEC. 1.

SCALE: 1 INCH = 40 CHAINS



TOWNSHIP

ERRINGTON

M.N.R. ADMINISTRATIVE DISTRICT
 GERALDTON

MINING DIVISION
 THUNDER BAY

LAND TITLES / REGISTRY DIVISION
 THUNDER BAY



Date OCTOBER 1981

Number

G-479

1706

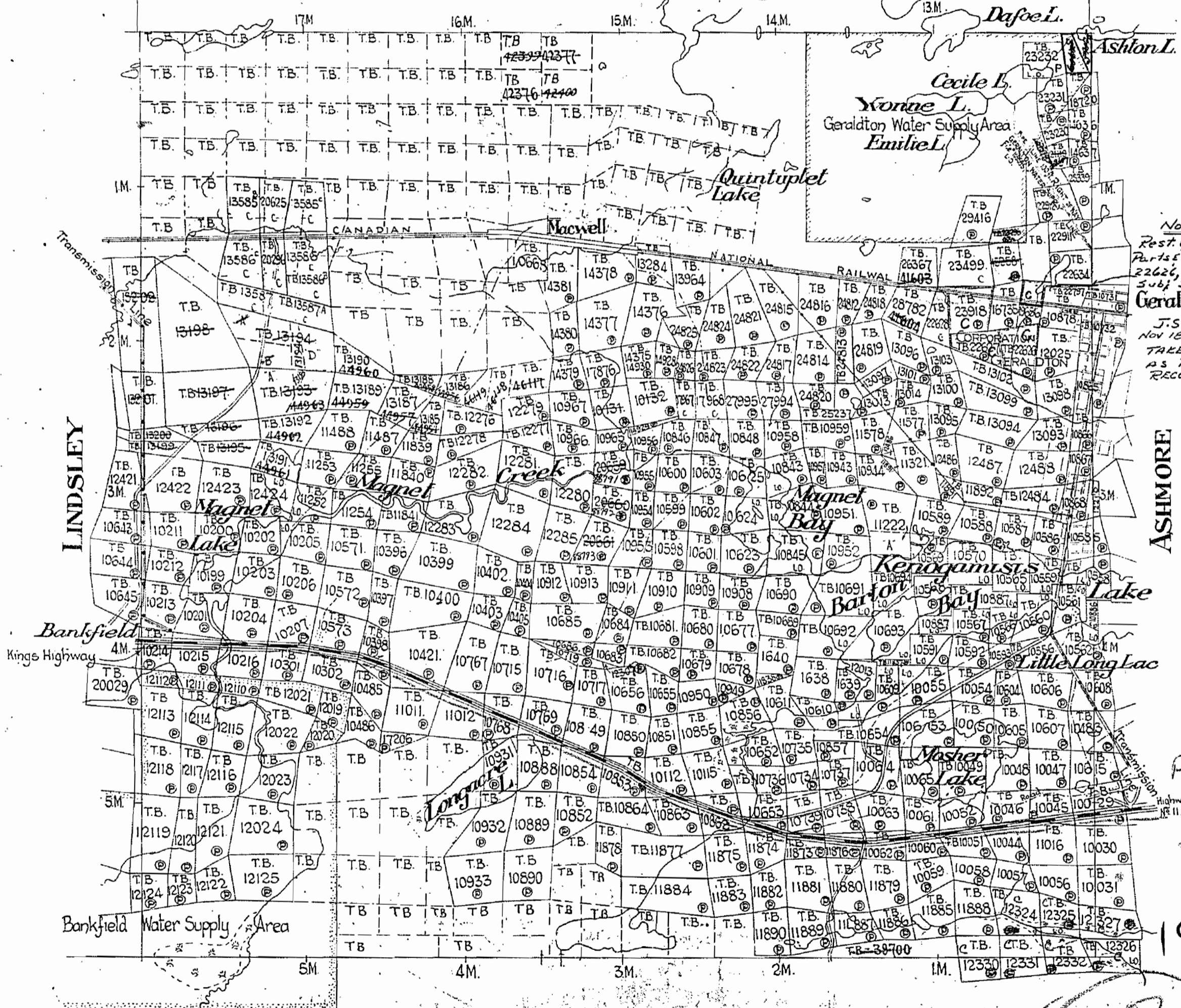
ERRINGTON TB 83

ERRINGTON

PORT ARTHUR MINING DIVISION
DISTRICT OF THUNDER BAY

Scale - 40 Chains - 1 Inch

FULFORD



Note
 Rest of Cancelled
 Parts of whole of TB
 2262, 23, 23918, 23665
 Subj Sec 30 &
 Geraldton 22797
 J.S. GRANT
 Nov 18/58
 TAKE APPLICATIONS
 AS PENDING
 RECORDING ONLY

1706

1953

ERRINGTON TWP. TB

NOTES

AREAS WITHDRAWN FROM DISPOSITION

S.R. — SURFACE RIGHTS M.R. — MINING RIGHTS

R1 SR W 28/57 NCL see Errington Land Act
Description Order No. Date Disposition File

SEC 43 Mg ACT (R.S.O. 70) W15/74 11/4/74 M.R.D. 100263

TB 10878, TB12025 WITHDRAWN FROM STAKING.

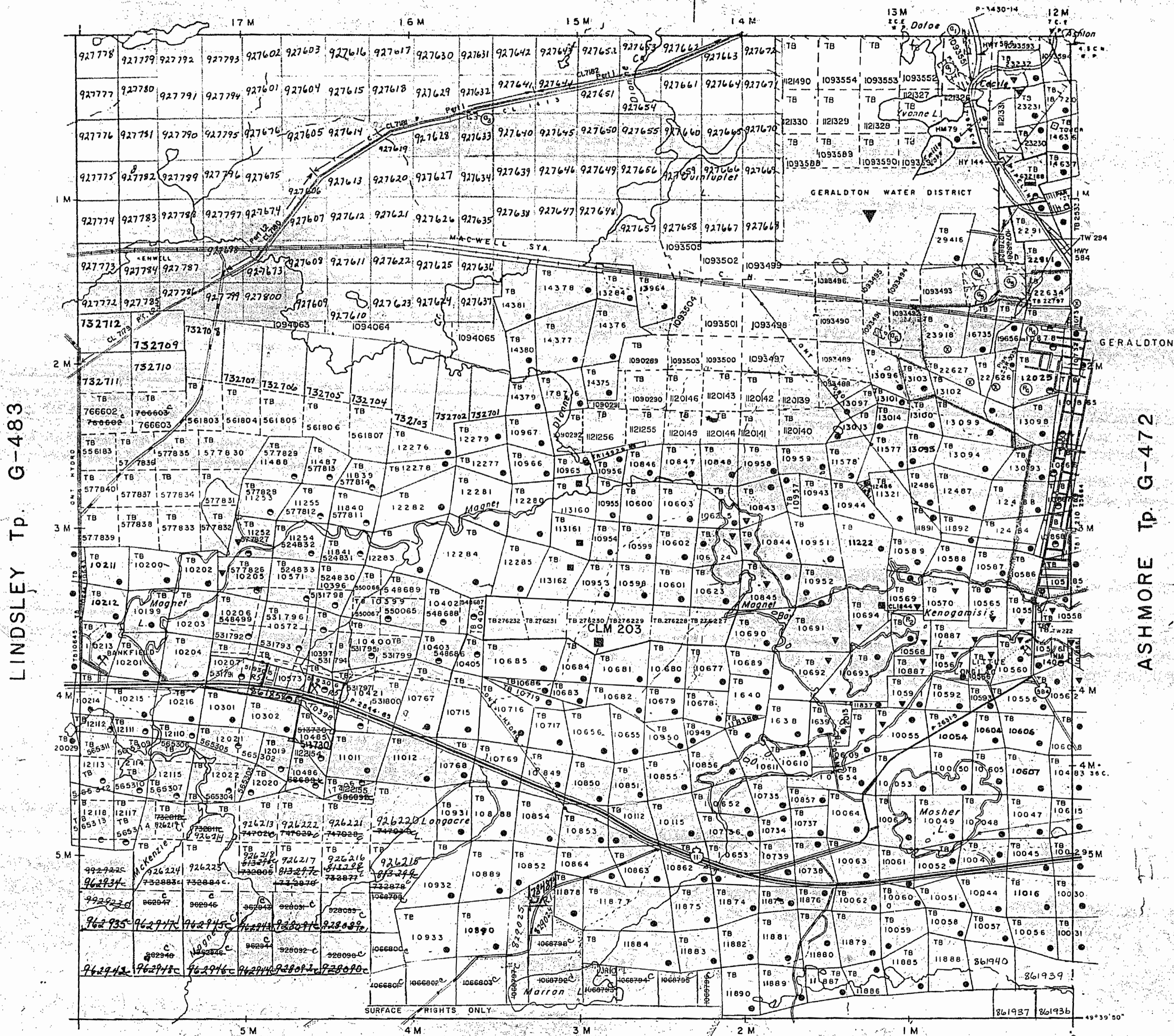
R5 SR M.R. withdrawn under W 99/57 NCL see Errington Land Act
Sup. 6479.

SAND AND GRAVEL

- GRAVEL FILE 109595
- GRAVEL FILE 102650
- GRAVEL FILE
- GRAVEL
- 101197

THE BOUNDARIES OF THE CORPORATION OF THE TOWN OF GERALDTON SHOWN THUS
STAKING OF CLAIMS WITHIN THIS AREA SUBJECT TO SEC 37(b) Mg. ACT (R.S.O. 70) FILE 115342.

G-189
FULFORD Tp. G-434
ALFRED LAKE G-189



LEGEND


- HIGHWAY AND ROUTE No.
- OTHER ROADS
- TRAILS
- SURVEYED LINES:
TOWNSHIPS, BASE LINES, ETC.
- LOTS, MINING CLAIMS, PARCELS, ETC.
- UNSURVEYED LINES:
LOT LINES
- PARCEL BOUNDARY
- MINING CLAIMS ETC.
- RAILWAY AND RIGHT OF WAY
- UTILITY LINES
- NON-PERENNIAL STREAM
- FLOODING OR FLOODING RIGHTS
- SUBDIVISION OR COMPOSITE PLAN
- RESERVATIONS
- ORIGINAL SHORELINE
- MARSH OR MUSKIEG
- MINES
- TRAVERSE MONUMENT

DISPOSITION OF CROWN LANDS

TYPE OF DOCUMENT	SYMBOL
PATENT, SURFACE & MINING RIGHTS	
SURFACE RIGHTS ONLY	
MINING RIGHTS ONLY	
LEASE SURFACE & MINING RIGHTS	
SURFACE RIGHTS ONLY	
MINING RIGHTS ONLY	
LICENCE OF OCCUPATION	
ORDER-IN-COUNCIL	
RESERVATION	
CANCELLED	
SAND & GRAVEL	

NOTE: MINING RIGHTS IN PARCELS PATENTED PRIOR TO MAY 6 1913, VESTED IN ORIGINAL PATENTEE BY THE PUBLIC LANDS ACT, R.S.O. 1970, CHAP. 380, SEC. 63, SUBSEC. 1.

SCALE: 1 INCH = 40 CHAINS



TOWNSHIP.

ERRINGTON

M.N.R. ADMINISTRATIVE DISTRICT
GERALDTON

MINING DIVISION
THUNDER BAY
LAND TITLES / REGISTRY DIVISION
THUNDER BAY

Ministry of Land
Natural Management
Resources Branch
Ontario
August 24, 1994

Date OCTOBER 1981

Out Of Service March 15, 1990

Number
G-479

SALSBERG Tp. G-470

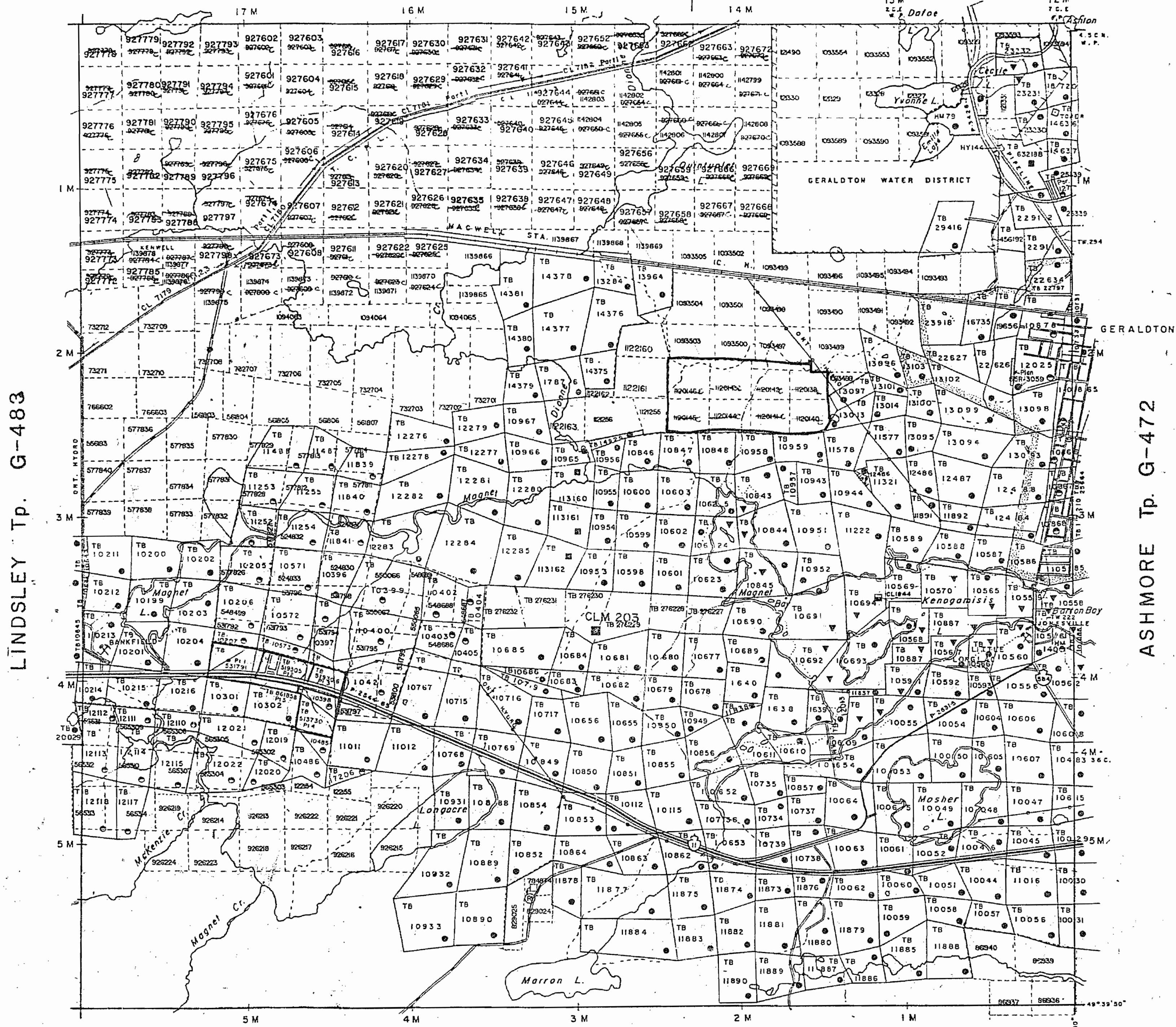
REFERENCES

S.R. - SURFACE RIGHTS M.R. - MINING RIGHTS

"Summer Pasture" Locations Not Open For Staking Sec. 36(c)
Sec. 36 Withdrawal Order #W-26/87 SR

The Boundaries of the Corporation of the Town of Geraldton Shown Thus
Staking of Mining Claims Within This Area Restricted by Sec. 36(c) of the Mining Act

G-189
FULFORD Tp. G-434
ALFRED LAKE G-189



LINDSLEY Tp. G-483

ASHMORE Tp. G-472

SALSBERG Tp. G-470

THE INFORMATION THAT APPEARS ON THIS MAP HAS BEEN COMPILED FROM VARIOUS SOURCES, AND ACCURACY IS NOT GUARANTEED. THOSE WISHING TO STAKE MINING CLAIMS SHOULD CONSULT WITH THE MINING RECORDER, MINISTRY OF NORTHERN DEVELOPMENT AND MINES, FOR ADDITIONAL INFORMATION ON THE STATUS OF THE LANDS SHOWN HEREON.

REFERENCES

LEGEND

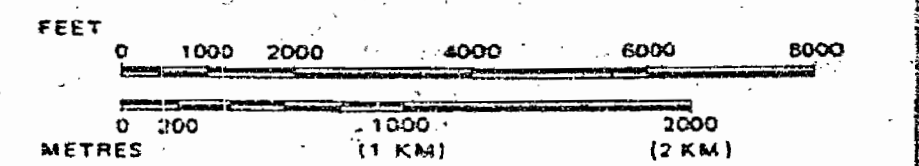
- HIGHWAY AND ROUTE No.
- OTHER ROADS
- TRAILS
- SURVEYED LINES:
 - TOWNSHIPS, BASE LINES, ETC.
 - LOTS, MINING CLAIMS, PARCELS, ETC.
- UNSURVEYED LINES:
 - LOT LINES
 - PARCEL BOUNDARY
 - MINING CLAIMS ETC.
- RAILWAY AND RIGHT OF WAY
- UTILITY LINES
- NON-PERENNIAL STREAM
- FLOODING OR FLOODING RIGHTS
- SUBDIVISION OR COMPOSITE PLAN
- RESERVATIONS
- ORIGINAL SHORELINE
- MARSH OR MUSKEG
- MINES
- TRAVERSE MONUMENT

DISPOSITION OF CROWN LANDS

TYPE OF DOCUMENT	SYMBOL
PATENT, SURFACE & MINING RIGHTS	
" SURFACE RIGHTS ONLY	
" MINING RIGHTS ONLY	
LEASE, SURFACE & MINING RIGHTS	
" SURFACE RIGHTS ONLY	
" MINING RIGHTS ONLY	
LICENCE OF OCCUPATION	
ORDER-IN-COUNCIL	
RESERVATION	
CANCELLED	
SAND & GRAVEL	

NOTE: MINING RIGHTS IN PARCELS PATENTED PRIOR TO MAY 6, 1913, VESTED IN ORIGINAL PATENTEE BY THE PUBLIC LANDS ACT, R.S.O. 1970, CHAP. 380, SEC. 63, SUBSEC. 1.

SCALE: 1 INCH = 40 CHAINS



TOWNSHIP

ERRINGTON

M.N.R. ADMINISTRATIVE DISTRICT
GERALDTON

MINING DIVISION
THUNDER BAY

LAND TITLES / REGISTRY DIVISION
THUNDER BAY

Ministry of Natural Resources
Land Management Branch

Date: OCTOBER 1981
Number: **G-479**

Into Service March 15, 1990-

REFERENCES

⊙ S.R. — SURFACE RIGHTS ⊙ M.R. — MINING RIGHTS

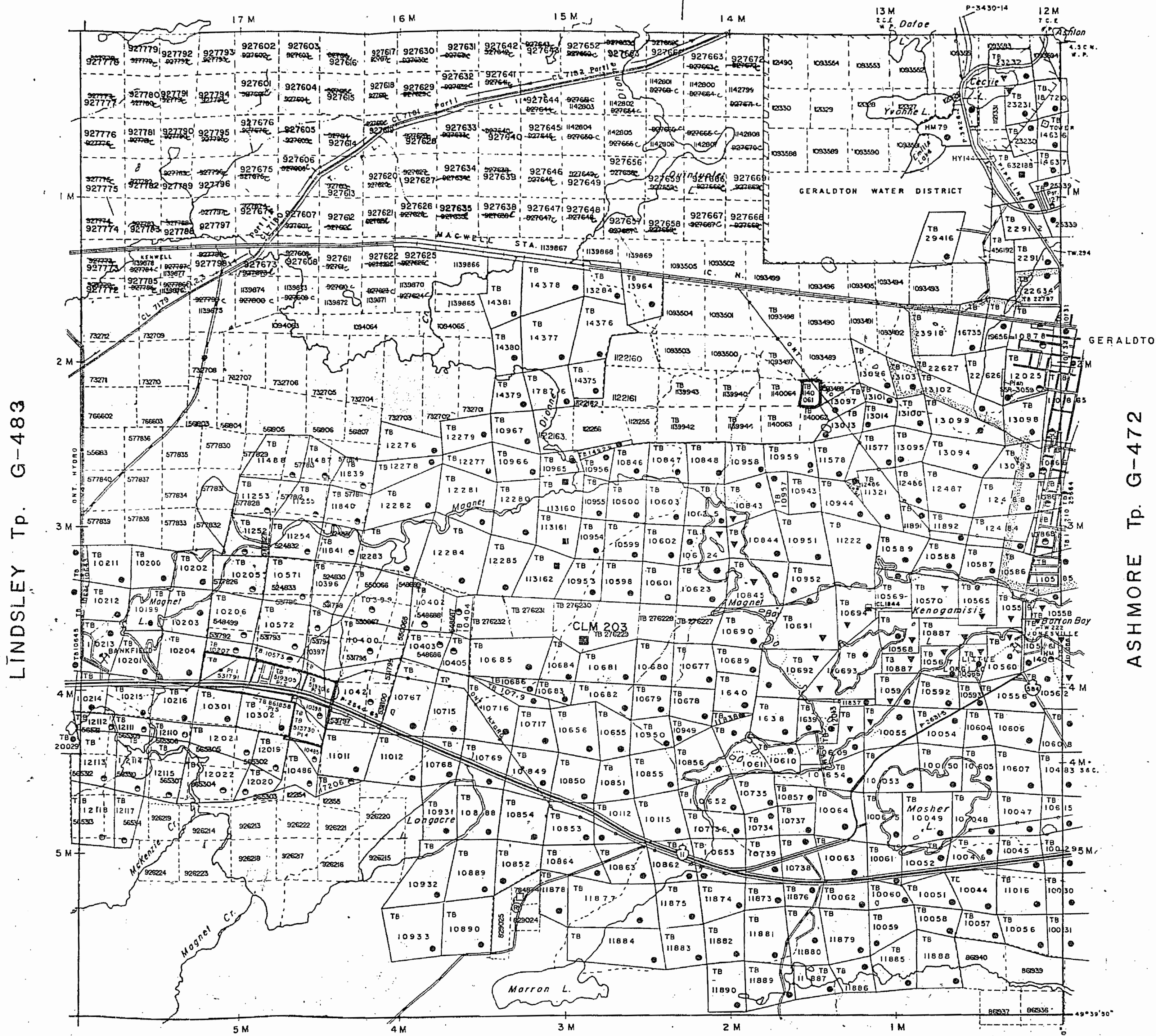
Summer Resort Locations Not Open For Staking Sec. 3(c).
 Sec 36 Withdrawn Order #W-28187 SR.

The Boundaries of the Corporation of the Town of Geraldton Shown Thus
 Staking of Mining Claims Within This Area Restricted by Sec. 30(c) of the Mining Act.

THE INFORMATION THAT APPEARS ON THIS MAP HAS BEEN COMPILED FROM VARIOUS SOURCES, AND ACCURACY IS NOT GUARANTEED. THOSE WISHING TO STAKE MINING CLAIMS SHOULD CONSULT WITH THE MINING RECORDER, MINISTRY OF NORTHERN DEVELOPMENT AND MINES, FOR ADDITIONAL INFORMATION ON THE STATUS OF THE LANDS SHOWN HEREON.

G-189
 FULFORD Tp. G-434

ALFRED LAKE G-189



SALSBERG Tp. G-470

REFERENCES

LEGEND

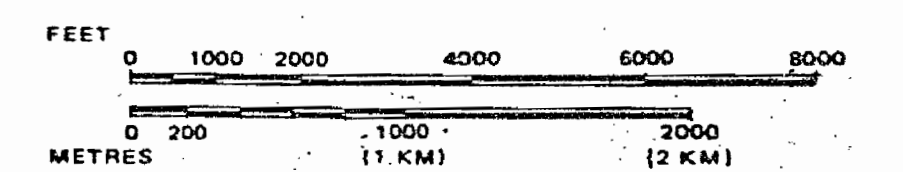
- HIGHWAY AND ROUTE No.
- OTHER ROADS
- TRAILS
- SURVEYED LINES:
 TOWNSHIPS, BASE LINES, ETC.
- LOTS, MINING CLAIMS, PARCELS, ETC.
- UNSURVEYED LINES:
 LOT LINES
- PARCEL BOUNDARY
- MINING CLAIMS ETC.
- RAILWAY AND RIGHT OF WAY
- UTILITY LINES
- NON-PERENNIAL STREAM
- FLOODING OR FLOODING RIGHTS
- SUBDIVISION OR COMPOSITE PLAN
- RESERVATIONS
- ORIGINAL SHORELINE
- MARSH OR MUSKEG
- MINES
- TRAVERSE MONUMENT

DISPOSITION OF CROWN LANDS

TYPE OF DOCUMENT	SYMBOL
PATENT, SURFACE & MINING RIGHTS	⊙
" SURFACE RIGHTS ONLY	⊙
" MINING RIGHTS ONLY	⊙
LEASE, SURFACE & MINING RIGHTS	⊙
" SURFACE RIGHTS ONLY	⊙
" MINING RIGHTS ONLY	⊙
LICENCE OF OCCUPATION	▽
ORDER-IN-COUNCIL	OC
RESERVATION	⊙
CANCELLED	⊙
SAND & GRAVEL	⊙

NOTE: MINING RIGHTS IN PARCELS PATENTED PRIOR TO MAY 6, 1913, VESTED IN ORIGINAL PATENTEE BY THE PUBLIC LANDS ACT, R.S.O. 1970, CHAP. 380, SEC. 63, SUBSEC. 1.

SCALE: 1 INCH = 40 CHAINS



TOWNSHIP
ERRINGTON
 M.N.R. ADMINISTRATIVE DISTRICT
GERALDTON
 MINING DIVISION
THUNDER BAY
 LAND TITLES / REGISTRY DIVISION
THUNDER BAY

Ministry of Natural Resources
 Land Management Branch
 Ontario

Date: OCTOBER 1981 Number: **G-479**
 Info Service March 15, 1990-

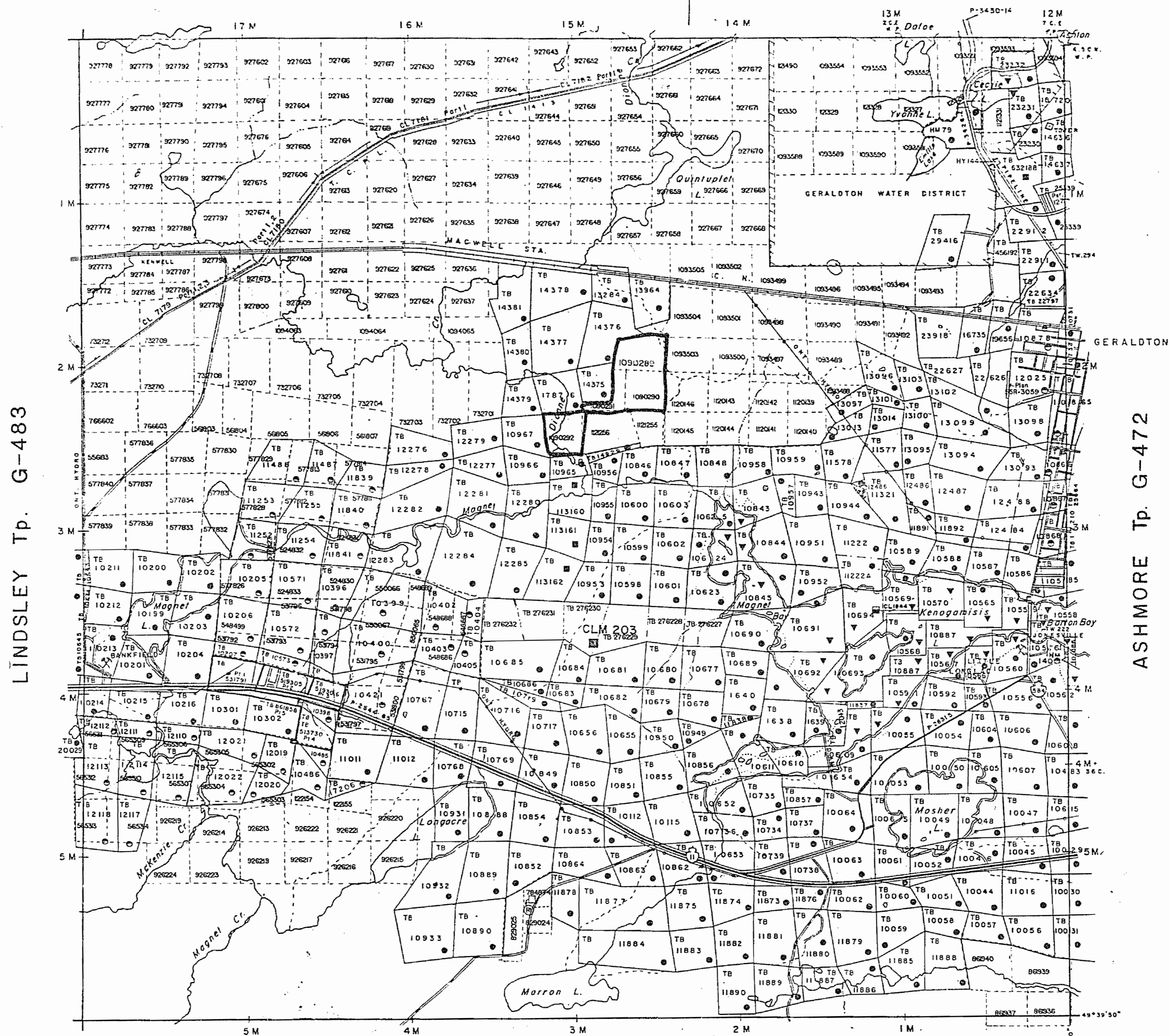
REFERENCES

● S.R. - SURFACE RIGHTS ● M.R. - MINING RIGHTS

Summer Hession Locations Not Open For Staking (See 34c)

© Sec. 36 Withdrawal Order #W-29/87 SR

G-189
FULFORD Tp. G-434
ALFRED LAKE G-189



LINDSLEY Tp. G-483

ASHMORE Tp. G-472

SALSBERG Tp. G-470

REFERENCES

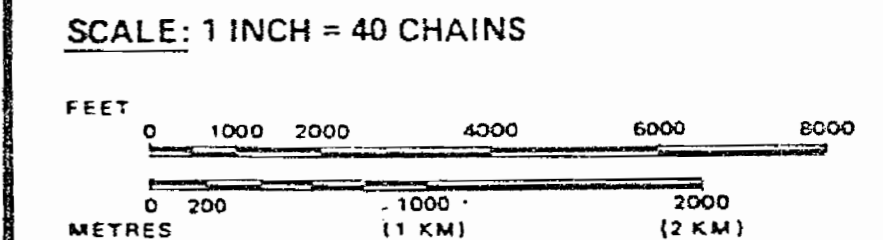
LEGEND

- HIGHWAY AND ROUTE No.
- OTHER ROADS
- TRAILS
- SURVEYED LINES:
 - TOWNSHIPS, BASE LINES, ETC.
 - LOTS, MINING CLAIMS, PARCELS, ETC.
- UNSURVEYED LINES:
 - LOT LINES
 - PARCEL BOUNDARY
 - MINING CLAIMS ETC.
- RAILWAY AND RIGHT OF WAY
- UTILITY LINES
- NON-PERENNIAL STREAM
- FLOODING OR FLOODING RIGHTS
- SUBDIVISION OR COMPOSITE PLAN RESERVATIONS
- ORIGINAL SHORELINE
- MARSH OR MUSKEG
- MINES
- TRAVERSE MONUMENT

DISPOSITION OF CROWN LANDS

TYPE OF DOCUMENT	SYMBOL
PATENT, SURFACE & MINING RIGHTS	●
" SURFACE RIGHTS ONLY	○
" MINING RIGHTS ONLY	○
LEASE, SURFACE & MINING RIGHTS	■
" SURFACE RIGHTS ONLY	■
" MINING RIGHTS ONLY	■
LICENCE OF OCCUPATION	▽
ORDER-IN-COUNCIL	○
RESERVATION	○
CANCELLED	○
SAND & GRAVEL	○

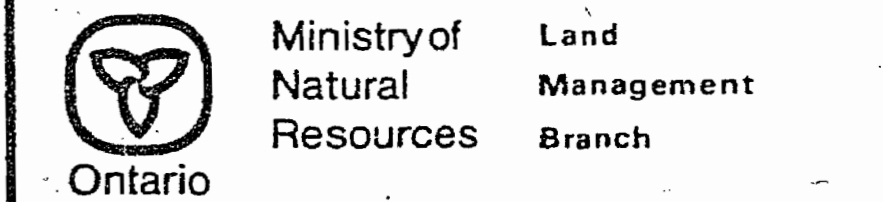
NOTE: MINING RIGHTS IN PARCELS PATENTED PRIOR TO MAY 6, 1913, VESTED IN ORIGINAL PATENTEE BY THE PUBLIC LANDS ACT, R.S.O. 1970, CHAP. 380, SEC. 63, SUBSEC. 1.



TOWNSHIP

ERRINGTON

M.N.R. ADMINISTRATIVE DISTRICT
GERALDTON
MINING DIVISION
THUNDER BAY
LAND TITLES / REGISTRY DIVISION
THUNDER BAY



Date: OCTOBER 1981
Number: G-479
Into Service March 15, 1990-

REFERENCES

⊙ S.R. - SURFACE RIGHTS ⊙ M.R. - MINING RIGHTS

"Summer Road" Location Not Open For Staking See 36(1)

RECORDED ORDER O-78 IN THE WEST DISTRICT COURT OF MERRIM

The Boundaries of the Corporation of the Town of Geraldton Shown Thus

Staking of Mining Claims Within This Area May Be Restricted by Sec. 30(h) of the Mining Act.

THE INFORMATION THAT APPEARS ON THIS MAP HAS BEEN COMPILED FROM VARIOUS SOURCES AND ACCURACY IS NOT GUARANTEED

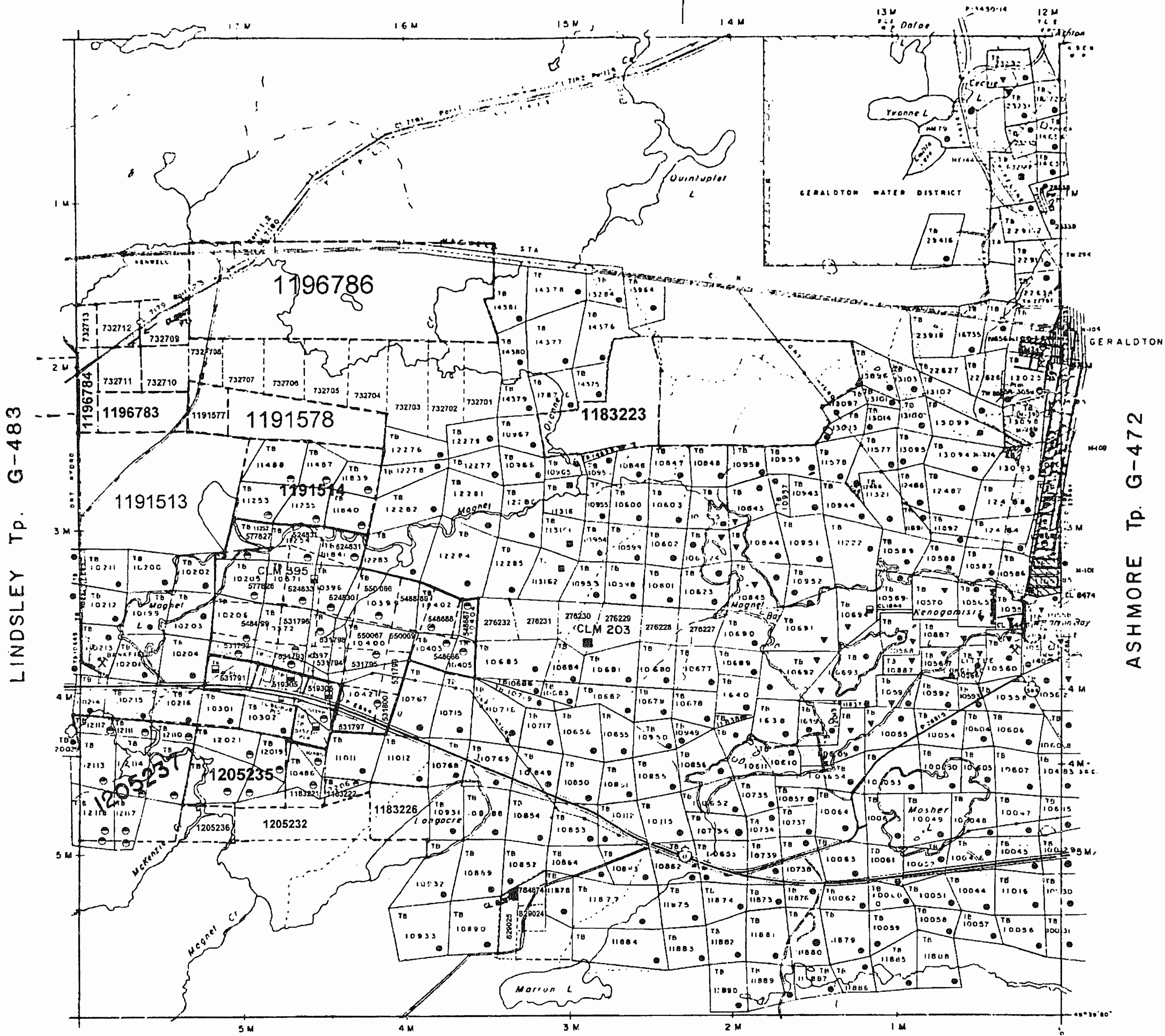
MAY 30 2000

THOSE WISHING TO STAKE MINING CLAIMS SHOULD CONSULT WITH THE MINING RECORDS, MINISTRY OF NORTHERN DEVELOPMENT AND MINES FOR ADDITIONAL INFORMATION ON THE STATUS OF THE LANDS SHOWN HEREON.

THE SURFACE RIGHTS LYING WITHIN 40.25 m OF THE CENTER LINE OF THE TRANS CANADA PIPELINE RIGHT-OF-WAY ARE WITHDRAWN FROM STAKING OUT, PROSPECTING, SALE OR LEASE BY ORDER W 01/91/ONT, DATED SEP 20, 1991 SECTION 112 OF THE NATIONAL ENERGY ACT APPLIES TO THIS AREA

THE INFORMATION THAT APPEARS ON THIS MAP HAS BEEN COMPILED FROM VARIOUS SOURCES, AND ACCURACY IS NOT GUARANTEED. THOSE WISHING TO STAKE MINING CLAIMS SHOULD CONSULT WITH THE MINING RECORDER, MINISTRY OF NORTHERN DEVELOPMENT AND MINES, FOR ADDITIONAL INFORMATION ON THE STATUS OF THE LANDS SHOWN HEREON.

G-189
FULFORD Tp. G-434 ALFRED LAKE G-189



REFERENCES

LEGEND


- HIGHWAY AND ROUTE No
- OTHER ROADS
- TRAILS
- SURVEYED LINES
 - TOWNSHIPS, BASE LINES ETC
 - LOTS, MINING CLAIMS, PARCELS ETC
- UNSURVEYED LINES
 - LOT LINES
 - PARCEL BOUNDARY
 - MINING CLAIMS 1:1C
- RAILWAY AND RIGHT OF WAY
- UTILITY LINES
 - NON PERENNIAL STR: AM
 - FLOODING OR FLOODING RIGHTS
 - SUBDIVISION OR COMPOSITE PLAN
 - RESERVATIONS
 - ORIGINAL SHORELINE
 - MARSH OR MUSKEG
 - MINES
 - TRAVERSE MONUMENT

DISPOSITION OF CROWN LANDS

TYPE OF DOCUMENT	SYMBOL
PATENT, SURFACE & MINING RIGHTS	⊙
- SURFACE RIGHTS ONLY	⊙
- MINING RIGHTS ONLY	⊙
LEASE, SURFACE & MINING RIGHTS	⊙
- SURFACE RIGHTS ONLY	⊙
- MINING RIGHTS ONLY	⊙
LICENCE OF OCCUPATION	⊙
ORDER-IN-COUNCIL	⊙
RESERVATION	⊙
CANCELLED	⊙
SAND & GRAVEL	⊙
LAND USE PERMITS FOR COMMERCIAL TOURISM/OUTPOST CAMPS	⊙

NOTE: MINING RIGHTS IN PARCELS PATENTED PRIOR TO MAY 6 1913 VESTED IN ORIGINAL PATENTEE BY THE PUBLIC LANDS ACT R.S.O. 1970, CHAP 385 SFC 83 SUBSEC 1

SCALE: 1 INCH = 40 CHAINS



TOWNSHIP
ERRINGTON
M.N.R. ADMINISTRATIVE DISTRICT
GERALDTON
MINING DIVISION
THUNDER BAY
LAND TITLES / REGISTRY DIVISION
THUNDER BAY

Ministry of Natural Resources
Land Management Branch
Ontario

Date: OCTOBER 1991

Number
G-479

Info Service March 15, 1990-

SALSBERG Tp. G-470

400' surface rights reservation along the shores of all lakes and rivers.

The boundaries of the Corporation of the Town of Geraldton shown thus
Staking of Mining Claims within this area subject to Section 37(b) of the Mining Act (RSO '70) File: 115342

SAND & GRAVEL

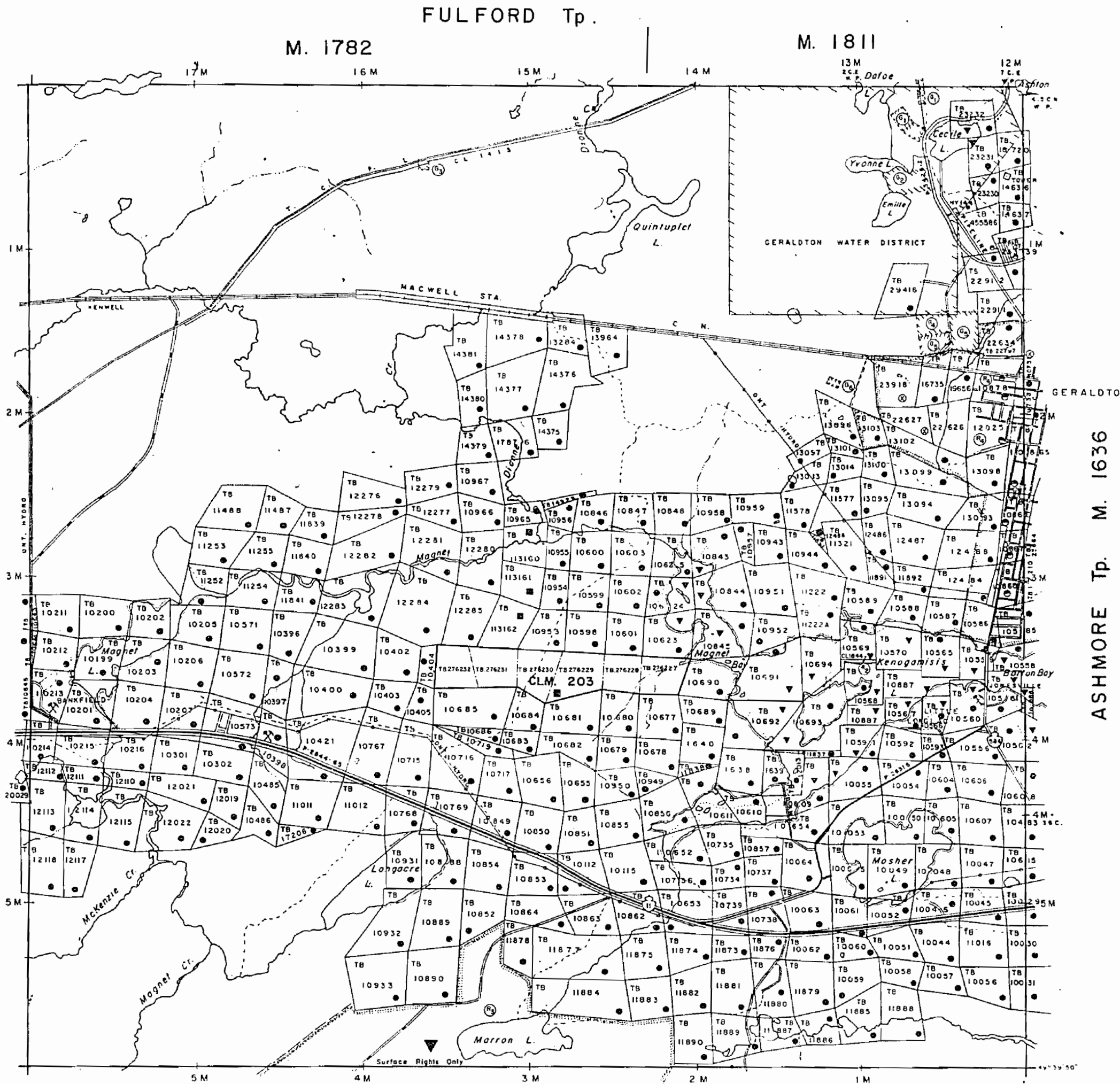
①	Gravel	File	109595
②	Gravel	File	102650
③	Gravel	"	"
④	Gravel	"	"
⑤	"	"	101197

AREAS WITHDRAWN FROM STAKING

Section	Date	Disposition	File	Order No.
④	43 (R.S.O.'70) 11 Apr '74	M.R.	100263 W15/74	
④	43 (R.S.O.'70) 29 Mar '74	S.R.	154549 W10/74	
④ TB. 10678 & T.B. 12025 withdrawn from staking				

LINDSLEY Tp. M. 1797

ASHMORE Tp. M. 1636



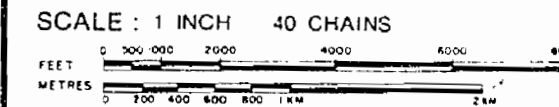
SALSBERG Tp. M. 1879

LEGEND

HIGHWAY AND ROUTE No.	
OTHER ROADS	
TRAILS	
SURVEYED LINES	
TOWNSHIPS, BASE LINES, ETC.	
LOTS, MINING CLAIMS, PARCELS, ETC.	
UNSURVEYED LINES	
LOT LINES	
PARCEL BOUNDARY	
MINING CLAIMS ETC.	
RAILWAY AND RIGHT OF WAY	
UTILITY LINES	
NON-PERENNIAL STREAM	
FLOODING OR FLOODING RIGHTS	
SUBDIVISION	
ORIGINAL SHORELINE	
MARSH OR MUSKEG	
MINES	

DISPOSITION OF CROWN LANDS

TYPE OF DOCUMENT	SYMBOL
PATENT, SURFACE & MINING RIGHTS	
SURFACE RIGHTS ONLY	
MINING RIGHTS ONLY	
LEASE, SURFACE & MINING RIGHTS	
SURFACE RIGHTS ONLY	
MINING RIGHTS ONLY	
LICENCE OF OCCUPATION	
CROWN LAND SALE	
ORDER-IN-COUNCIL	
RESERVATION	
CANCELLED	
SAND & GRAVEL	



ACRES	HECTARES
40	16

TOWNSHIP 1977
ERRINGTON

DISTRICT
THUNDER BAY
MINING DIVISION
THUNDER BAY

GERALDTON DIST. JUNE 8/77

Ministry of Natural Resources

Ontario Surveys and Mapping Branch

Date: _____ Plan No. _____

NOTES

AREAS WITHDRAWN FROM DISPOSITION

S.R. - SURFACE RIGHTS M.R. - MINING RIGHTS

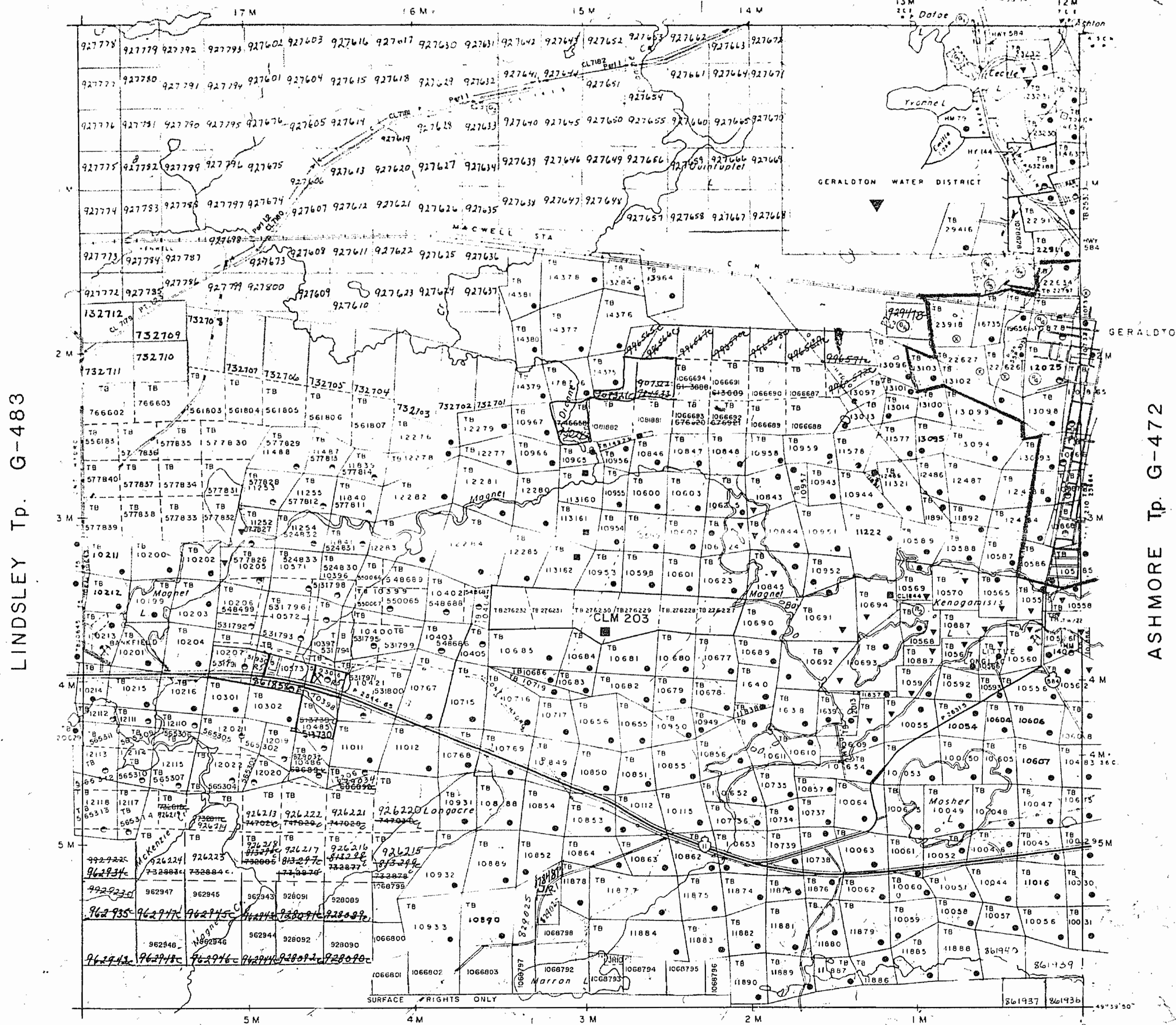
Description	Order No	Date	Disposition	File
SEC 43 MACT (R.S.O. 70)	W5/74	11/27/74	M 40	100261
TB 10878, TB 10205, MINING FROM STAKING				
SEC 37 MACT (R.S.O. 70)				

SAND AND GRAVEL

- ① GRAVEL FILE 109595
- ② GRAVEL FILE 102650
- ③ GRAVEL FILE
- ④ GRAVEL
- ⑤
- ⑥ 10197

THE BOUNDARIES OF THE CORPORATION OF THE TOWN OF GERALDTON SHOWN THUS
 STAKING OF CLAIMS WITHIN THIS AREA SUBJECT TO SEC 37(D) MACT (R.S.O. 70) FILE 115342

G-189
 FULFORD Tp. G-434
 ALFRED LAKE G-189



LEGEND

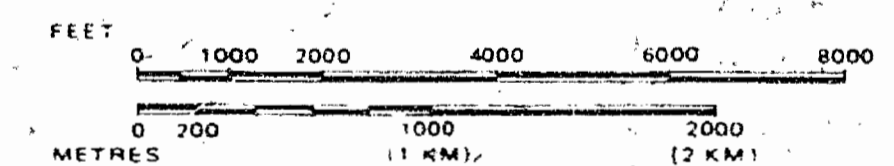
- HIGHWAY AND ROUTE No
- OTHER ROADS
- TRAILS
- SURVEYED LINES
- TOWNSHIPS, BASE LINES, ETC
- LOTS, MINING CLAIMS, PARCELS, ETC
- UNSURVEYED LINES
- LOT LINES
- PARCEL BOUNDARY
- MINING CLAIMS ETC
- RAILWAY AND RIGHT OF WAY
- UTILITY LINES
- NON PERENNIAL STREAM
- FLOODING OR FLOODING RIGHTS
- SUBDIVISION OR COMPOSITE PLAN
- RESERVATIONS
- ORIGINAL SHORELINE
- MARSH OR MUSKEG
- MINES
- TRAVERSE MONUMENT

DISPOSITION OF CROWN LANDS

TYPE OF DOCUMENT	SYMBOL
PATENT, SURFACE & MINING RIGHTS	●
" SURFACE RIGHTS ONLY	○
" MINING RIGHTS ONLY	◐
LEASE SURFACE & MINING RIGHTS	■
" SURFACE RIGHTS ONLY	□
" MINING RIGHTS ONLY	◑
LICENCE OF OCCUPATION	▽
ORDER-IN-COUNCIL RESERVATION	OC
CANCELLED	⊙
SAND & GRAVEL	⊗

NOTE: MINING RIGHTS IN PARCELS PATENTED PRIOR TO MAY 6, 1913 VESTED IN ORIGINAL PATENTEE BY THE PUBLIC LANDS ACT, R.S.O. 1970, CHAP 380, SEC 63, SUBSEC 1

SCALE: 1 INCH = 40 CHAINS



TOWNSHIP
ERRINGTON
 M.N.R. ADMINISTRATIVE DISTRICT
GERALDTON
 MINING DIVISION
THUNDER BAY
 LAND TITLES / REGISTRY DIVISION
THUNDER BAY

Ministry of Natural Resources
 Land Management Branch
 Ontario
 August 24, 1994

Date OCTOBER 1981
 Number **G-479**

SALSBERG Tp. G-470

LINDSLEY Tp. G-483

ASHMORE Tp. G-472

REFERENCES

M.R. - MINING RIGHTS

Map No. 347

Map of the Town of

The Area May Be

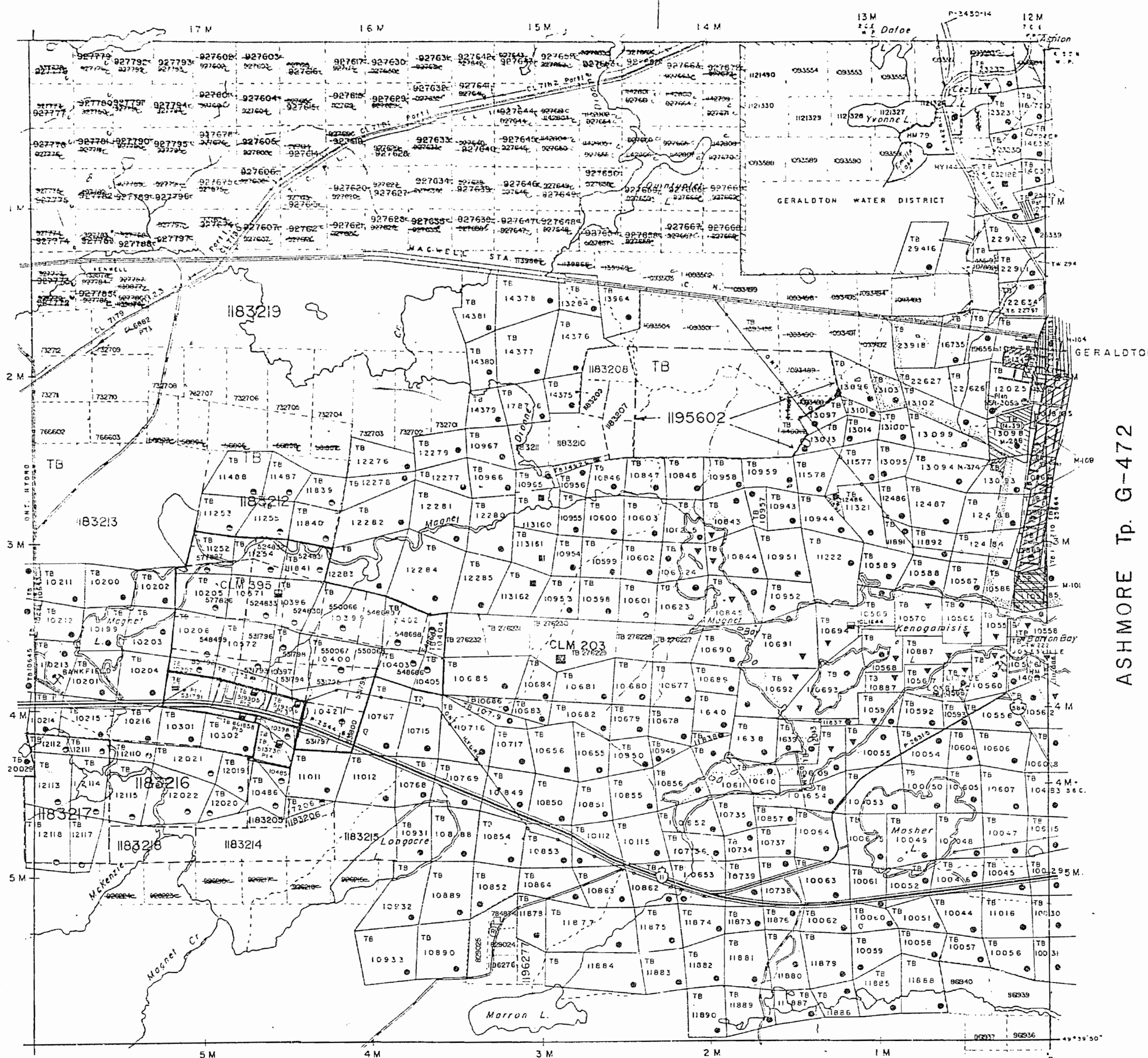
Used for

LYING WITHIN 40.25 m. OF THE TRANS CANADA PIPELINE THDRAWN FROM STAKING OUT, BY LEASE BY ORDER W 01/91/ONT. SECTION 112 OF THE NATIONAL TO THIS AREA

THE INFORMATION THAT APPEARS ON THIS MAP HAS BEEN COMPILED FROM VARIOUS SOURCES, AND ACCURACY IS NOT GUARANTEED. THOSE WISHING TO STAKE MINING CLAIMS SHOULD CONSULT WITH THE MINING RECORDER, MINISTRY OF NORTHERN DEVELOPMENT AND MINES, FOR ADDITIONAL INFORMATION ON THE STATUS OF THE LANDS SHOWN HEREON.

LINDSLEY Tp. G-483

ASHMORE Tp. G-472



SALSBERG Tp. G-470

ARRIVED THUNDER BAY MINING DIVISION
93 SEP 27 PM 1 06
G-189
FULFORD Tp. G-434

ALFRED LAKE G-189

REFERENCES

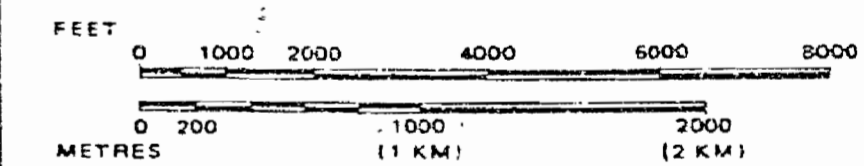
LEGEND

- HIGHWAY AND ROUTE No.
- OTHER ROADS
- TRAILS
- SURVEYED LINES:
 - TOWNSHIPS, BASE LINES, ETC.
 - LOTS, MINING CLAIMS, PARCELS
- UNSURVEYED LINES:
 - LOT LINES
 - PARCEL BOUNDARY
 - MINING CLAIMS ETC.
- RAILWAY AND RIGHT OF WAY
- UTILITY LINES
- NON-PERENNIAL STREAM
- FLOODING OR FLOODING RIGHTS
- SUBDIVISION OR COMPOSITE PLAN
- RESERVATIONS
- ORIGINAL SHORELINE
- MARSH OR MUSKEG
- MINES
- TRAVERSE MONUMENT

DISPOSITION OF LAND

- TYPE OF DOCUMENT
- PATENT, SURFACE & MINING RIGHTS
 - " SURFACE RIGHTS ONLY
 - " MINING RIGHTS ONLY
 - LEASE, SURFACE & MINING RIGHTS
 - " SURFACE RIGHTS ONLY
 - " MINING RIGHTS ONLY
 - LICENCE OF OCCUPATION
 - ORDER-IN-COUNCIL
 - RESERVATION
 - CANCELLED
 - SAND & GRAVEL
 - LAND USE PERMITS FOR COMMERCIAL TOURISM/OUTPOST CAMPS
- NOTE: MINING RIGHTS IN PARCELS PATENTED PRIOR TO MAY 1, 1913, VESTED IN ORIGINAL PATENTEE BY THE PUBLIC LANDS ACT, R.S.O. 1970, CHAP. 380, SEC. 63, SUBSEC. 1.

SCALE: 1 INCH = 40 CHAINS



TOWNSHIP

ERRINGTON

M.N.R. ADMINISTRATIVE DISTRICT
GERALDTON

MINING DIVISION
THUNDER BAY

LAND TITLES / REGISTRY DIVISION
THUNDER BAY



Ministry of Natural Resources
Land Management Branch

Date: OCTOBER 1987

Number

G-479

Into Service March 15, 1990

REFERENCES

● S.R. - SURFACE RIGHTS ● M.R. - MINING RIGHTS

"Summer Resort" Locations Not Open For Staking Sec. 31(c)
 ① Sec.36 Withdrawal Order #W-28/87 SR

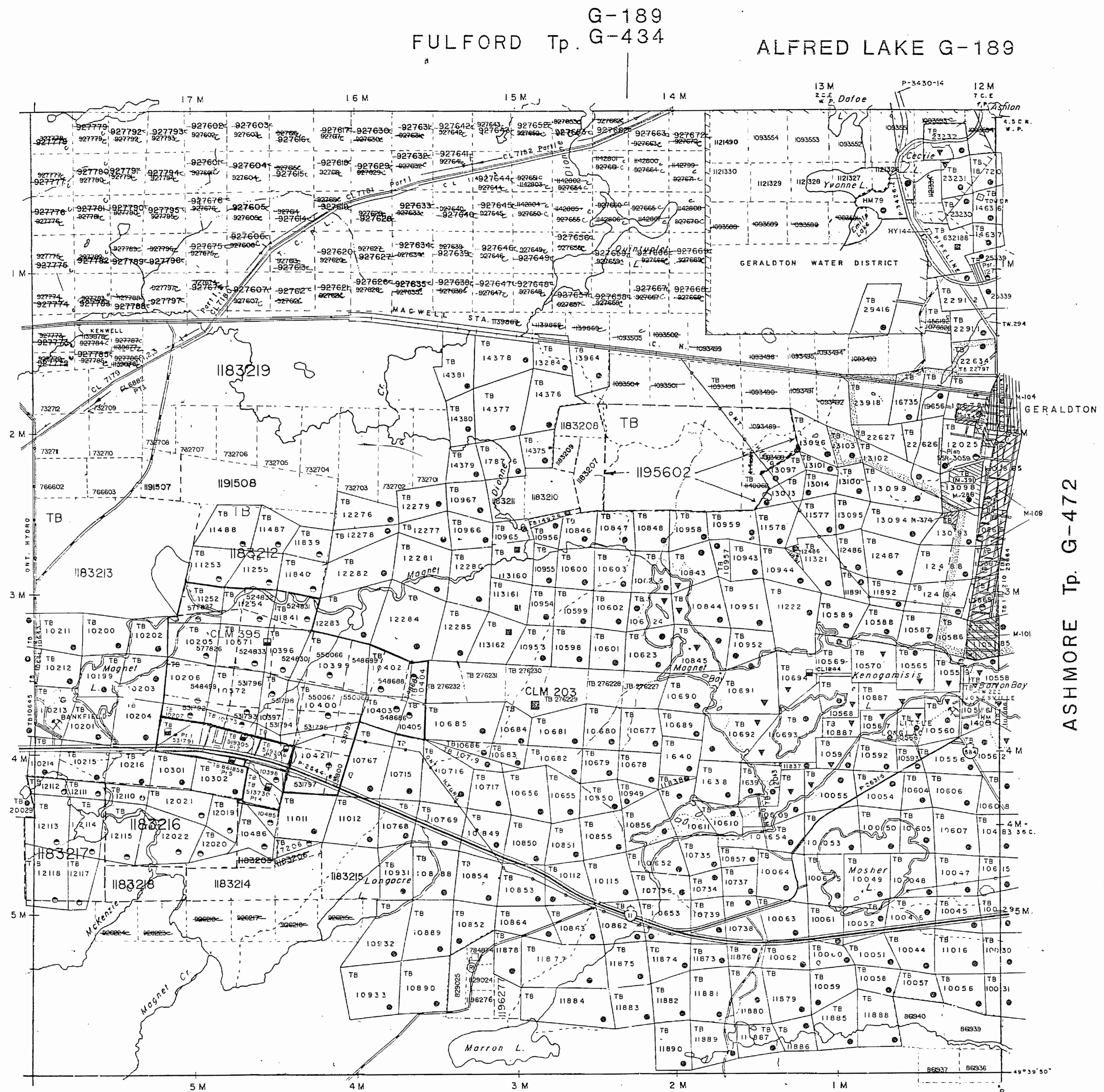
The Boundaries of the Corporation of the Town of Geraldton Shown Thus
 Staking of Mining Claims Within This Area May Be Restricted by Sec. 30(b) of the Mining Act.

THE SURFACE RIGHTS LYING WITHIN 40.25 m. OF THE CENTER-LINE OF THE TRANS CANADA PIPELINE RIGHT-OF-WAY ARE WITHDRAWN FROM STAKING OUT, PROSPECTING, SALE OR LEASE BY ORDER W 01/91/ONT. DATED SEPT. 20, 1991. SECTION 112 OF THE NATIONAL ENERGY ACT APPLIES TO THIS AREA

THE INFORMATION THAT APPEARS ON THIS MAP HAS BEEN COMPILED FROM VARIOUS SOURCES, AND ACCURACY IS NOT GUARANTEED. THOSE WISHING TO STAKE MINING CLAIMS SHOULD CONSULT WITH THE MINING RECORDER, MINISTRY OF NORTHERN DEVELOPMENT AND MINES, FOR ADDITIONAL INFORMATION ON THE STATUS OF THE LANDS SHOWN HEREON.

LINDSLEY Tp. G-483

ASHMORE Tp. G-472



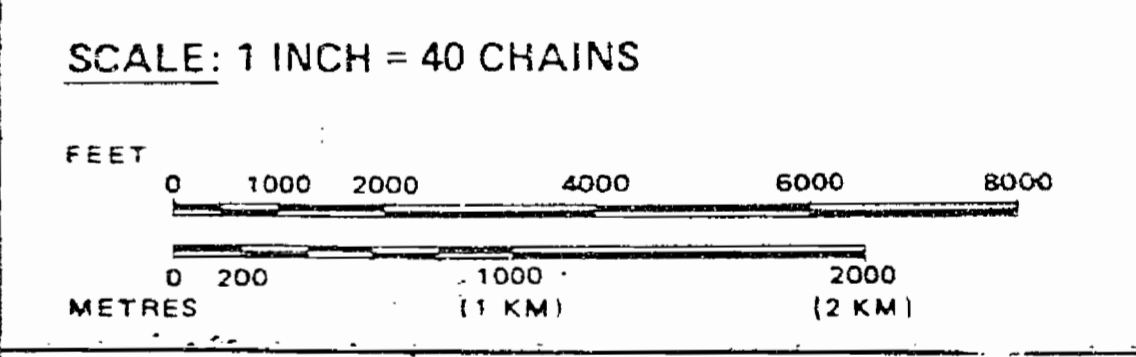
REFERENCES

LEGEND

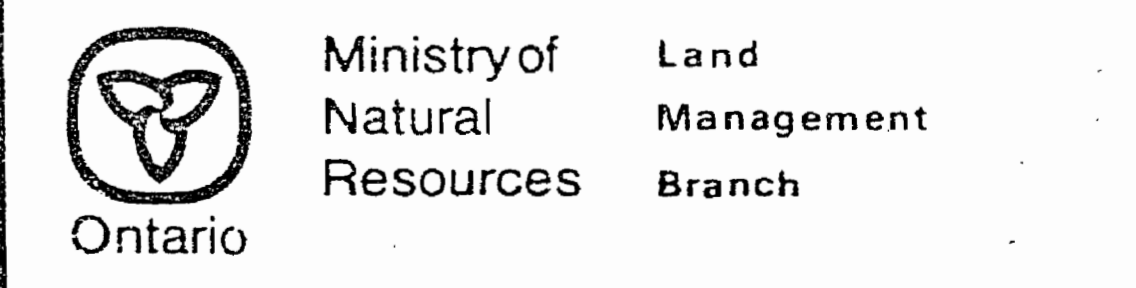
- HIGHWAY AND ROUTE No.
- OTHER ROADS
- TRAILS
- SURVEYED LINES:
 - TOWNSHIPS, BASE LINES, ETC.
 - LOTS, MINING CLAIMS, PARCELS, ETC.
- UNSURVEYED LINES:
 - LOT LINES
 - PARCEL BOUNDARY
 - MINING CLAIMS ETC.
- RAILWAY AND RIGHT OF WAY
- UTILITY LINES
- NON-PERENNIAL STREAM
- FLOODING OR FLOODING RIGHTS
- SUBDIVISION OR COMPOSITE PLAN
- RESERVATIONS
- ORIGINAL SHORELINE
- MARSH OR MUSKEG
- MINES
- TRAVERSE MONUMENT

DISPOSITION OF CROWN LANDS

TYPE OF DOCUMENT	SYMBOL
PATENT, SURFACE & MINING RIGHTS	
" SURFACE RIGHTS ONLY	
" MINING RIGHTS ONLY	
LEASE, SURFACE & MINING RIGHTS	
" SURFACE RIGHTS ONLY	
" MINING RIGHTS ONLY	
LICENCE OF OCCUPATION	
ORDER-IN-COUNCIL	
RESERVATION	
CANCELLED	
SAND & GRAVEL	
LAND USE PERMITS FOR COMMERCIAL TOURISM/OUTPOST CAMPS	
NOTE: MINING RIGHTS IN PARCELS PATENTED PRIOR TO MAY 8, 1913, VESTED IN ORIGINAL PATENTEE BY THE PUBLIC LANDS ACT, R.S.O. 1970, CHAP. 380, SEC. 63, SUBSEC. 1.	



TOWNSHIP
ERRINGTON
 M.N.R. ADMINISTRATIVE DISTRICT
GERALDTON
 MINING DIVISION
THUNDER BAY
 LAND TITLES / REGISTRY DIVISION
THUNDER BAY



Date: OCTOBER 1981 Number: **G-479**
 Info Service March 15, 1990-

Feb 14, 1994
 G-479

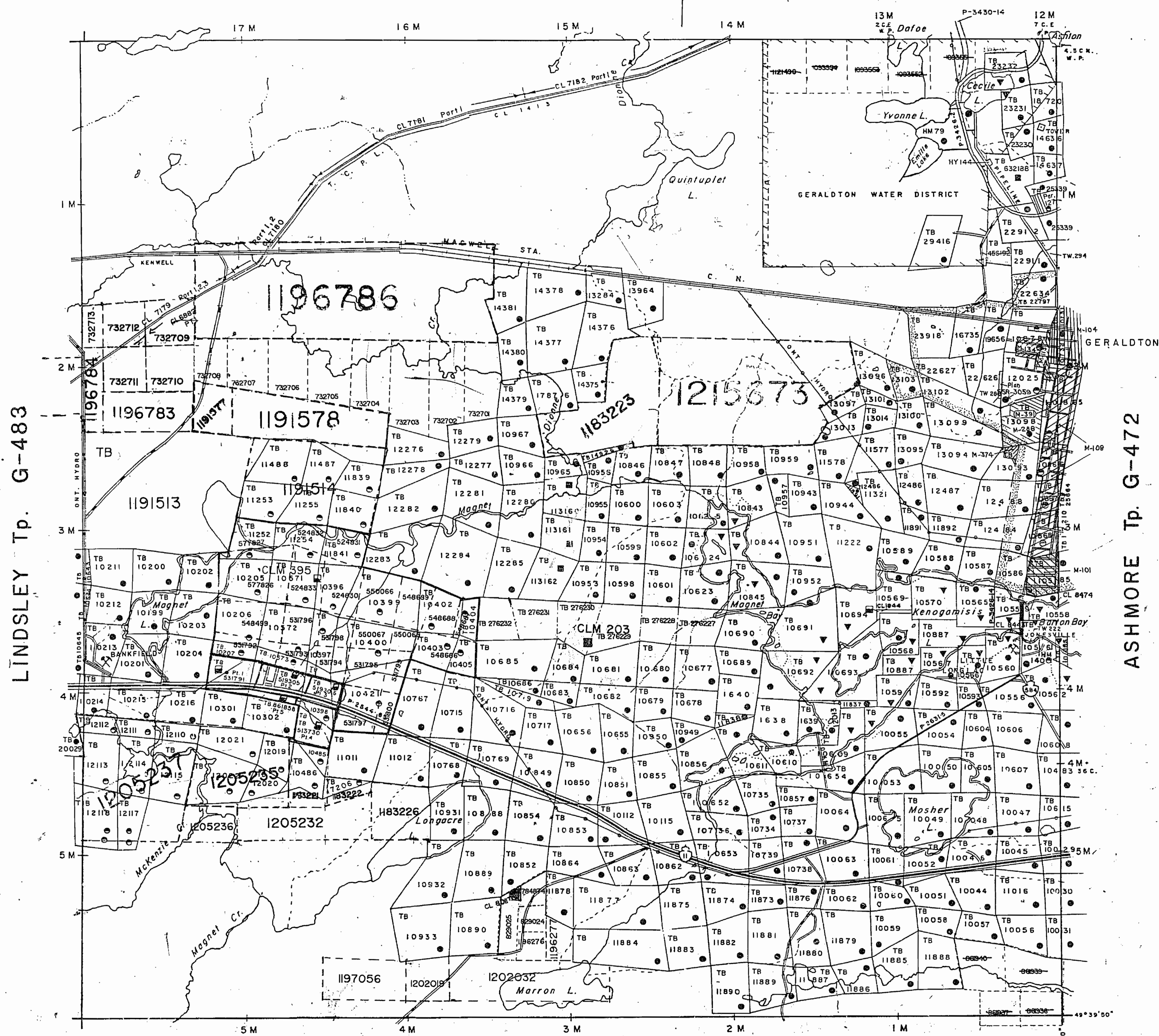
REFERENCES

● S.R. — SURFACE RIGHTS ● M.R. — MINING RIGHTS

"Summer Resort" Locations Not Open For Staking Sec. 3(c).
Sec. 36 Withdrawal Order #W-28/87-8A
REOPENED ORDER O-TB 18 /94 NWR ORDER IN COUNCIL OC 142/94

The Boundaries of the Corporation of the Town of Geraldton Shown Thus
Staking of Mining Claims Within This Area May Be Restricted by Sec. 30(b) of the Mining Act.

G-189
FULFORD Tp. G-434
ALFRED LAKE G-189



LINDSLEY Tp. G-483

ASHMORE Tp. G-472

SALSBERG Tp. G-470

THE SURFACE RIGHTS LYING WITHIN 40.25 m. OF THE CENTER-LINE OF THE TRANS CANADA PIPELINE RIGHT-OF-WAY ARE WITHDRAWN FROM STAKING OUT, PROSPECTING, SALE OR LEASE BY ORDER W 01/91/ONT. DATED SEPT. 20, 1991. SECTION 112 OF THE NATIONAL ENERGY ACT APPLIES TO THIS AREA

THE INFORMATION THAT APPEARS ON THIS MAP HAS BEEN COMPILED FROM VARIOUS SOURCES, AND ACCURACY IS NOT GUARANTEED. THOSE WISHING TO STAKE MINING CLAIMS SHOULD CONSULT WITH THE MINING RECORDER, MINISTRY OF NORTHERN DEVELOPMENT AND MINES, FOR ADDITIONAL INFORMATION ON THE STATUS OF THE LANDS SHOWN HEREON.

REFERENCES

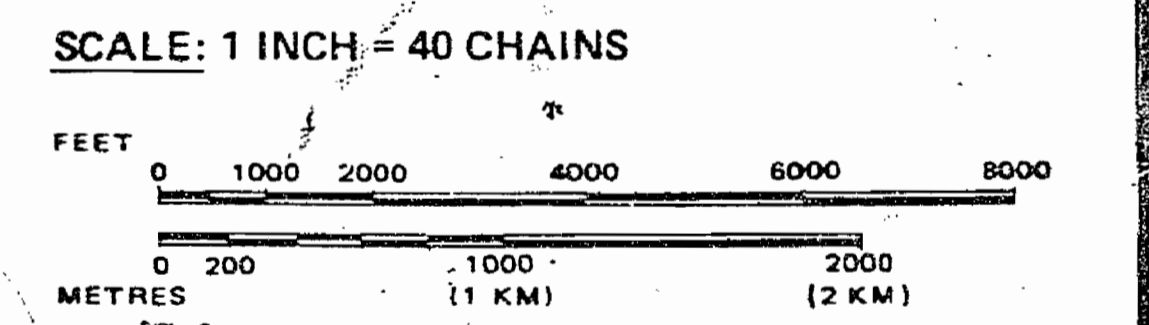
LEGEND

- HIGHWAY AND ROUTE No.
- OTHER ROADS
- TRAILS
- SURVEYED LINES:
 - TOWNSHIPS, BASE LINES, ETC.
 - LOTS, MINING CLAIMS, PARCELS, ETC.
- UNSURVEYED LINES:
 - LOT LINES
 - PARCEL BOUNDARY
 - MINING CLAIMS ETC.
- RAILWAY AND RIGHT OF WAY
- UTILITY LINES
- NON-PERENNIAL STREAM
- FLOODING OR FLOODING RIGHTS
- SUBDIVISION OR COMPOSITE PLAN RESERVATIONS
- ORIGINAL SHORELINE
- MARSH OR MUSKEG
- MINES
- TRAVERSE MONUMENT

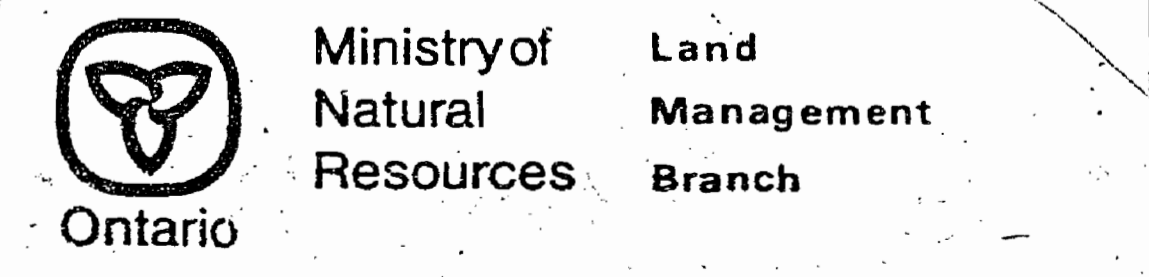
DISPOSITION OF CROWN LANDS

TYPE OF DOCUMENT	SYMBOL
PATENT, SURFACE & MINING RIGHTS	
" SURFACE RIGHTS ONLY	
" MINING RIGHTS ONLY	
LEASE, SURFACE & MINING RIGHTS	
" SURFACE RIGHTS ONLY	
" MINING RIGHTS ONLY	
LICENCE OF OCCUPATION	
ORDER-IN-COUNCIL RESERVATION	
CANCELLED	
SAND & GRAVEL	
LAND USE PERMITS FOR COMMERCIAL TOURISM, OUTPOST CAMPS	

NOTE: MINING RIGHTS IN PARCELS PATENTED PRIOR TO MAY 6, 1913, VESTED IN ORIGINAL PATENTEE BY THE PUBLIC LANDS ACT, R.S.O. 1970, CHAP. 380, SEC. 63, SUBSEC. 1.



TOWNSHIP
ERRINGTON
M.N.R. ADMINISTRATIVE DISTRICT
GERALDTON
MINING DIVISION
THUNDER BAY
LAND TITLES / REGISTRY DIVISION
THUNDER BAY



Date: OCTOBER 1981 Number: **G-479**
Info Service March 15, 1990.

NOTES

AREAS WITHDRAWN FROM DISPOSITION

S.R. — SURFACE RIGHTS M.R. — MINING RIGHTS

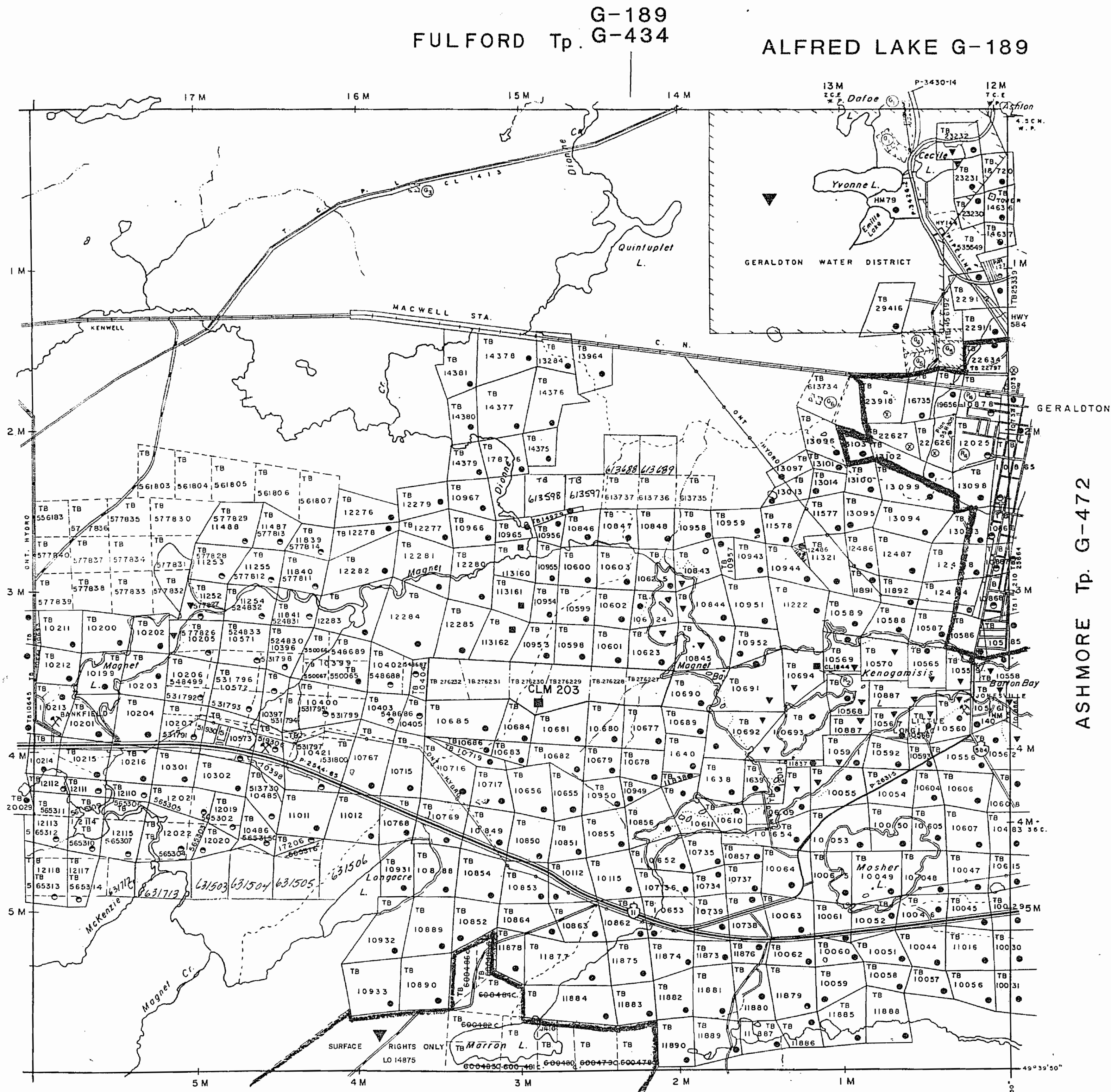
Description	Order No.	Date	Disposition	File
SEC 43 M ₂ ACT (R.S.O. 70)	W15/74	11/4/74	M.R.O	100263
TB 10878, TB 12025 WITHDRAWN FROM STAKING				

SAND AND GRAVEL

- ① GRAVEL FILE 105595
- ② GRAVEL FILE 102650
- ③
- ④
- ⑤ 101197

THE BOUNDARIES OF THE CORPORATION OF THE TOWN OF GERALDTON SHOWN THUS
STAKING OF CLAIMS WITHIN THIS AREA SUBJECT TO SEC. 37 (M) M₂ ACT (R.S.O. 70) FILE: 115342

LINDSLEY Tp. G-483



ASHMORE Tp. G-472

LEGEND

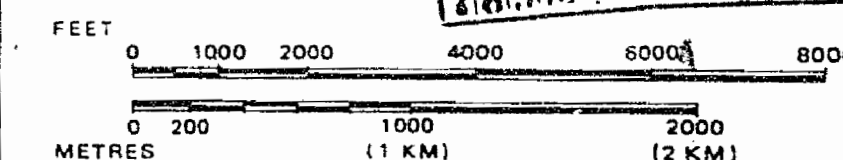
- HIGHWAY AND ROUTE No.
- OTHER ROADS
- TRAILS
- SURVEYED LINES: TOWNSHIPS, BASE LINES, ETC.
- LOTS, MINING CLAIMS, PARCELS, ETC.
- UNSURVEYED LINES: LOT LINES
- PARCEL BOUNDARY
- MINING CLAIMS ETC.
- RAILWAY AND RIGHT OF WAY
- UTILITY LINES
- NON-PERENNIAL STREAM
- FLOODING OR FLOODING RIGHTS
- SUBDIVISION OR COMPOSITE PLAN
- RESERVATIONS
- ORIGINAL SHORELINE
- MARSH OR MUSKEG
- MINES
- TRAVERSE MONUMENT

DISPOSITION OF CROWN LANDS

TYPE OF DOCUMENT	SYMBOL
PATENT, SURFACE & MINING RIGHTS	
" SURFACE RIGHTS ONLY	
" MINING RIGHTS ONLY	
LEASE, SURFACE & MINING RIGHTS	
" SURFACE RIGHTS ONLY	
" MINING RIGHTS ONLY	
LICENCE OF OCCUPATION	
ORDER-IN-COUNCIL	
RESERVATION	
CANCELLED	
SAND & GRAVEL	

NOTE: MINING RIGHTS IN PARCELS PATENTED PRIOR TO MAY 6, 1913, VESTED IN ORIGINAL PATENTEE BY THE PUBLIC LANDS ACT, R.S.O. 1970, CHAPTER 300, SECTION 3, SUBSECTION 1.

SCALE: 1 INCH = 40 CHAINS



TOWNSHIP

ERRINGTON

M.N.R. ADMINISTRATIVE DISTRICT
GERALDTON

MINING DIVISION
THUNDER BAY

LAND TITLES / REGISTRY DIVISION
THUNDER BAY

Ministry of Natural Resources
Land Management Branch
Ontario

NOVEMBER 9, 1981

Date OCTOBER 1981

Number

G-479

SALSBERG Tp. G-470

RECEIVED
JAN 13 1982
7:89 10:11:19 1.2.3.1 PM

NOTES

AREAS WITHDRAWN FROM DISPOSITION

S.R. - SURFACE RIGHTS M.R. - MINING RIGHTS

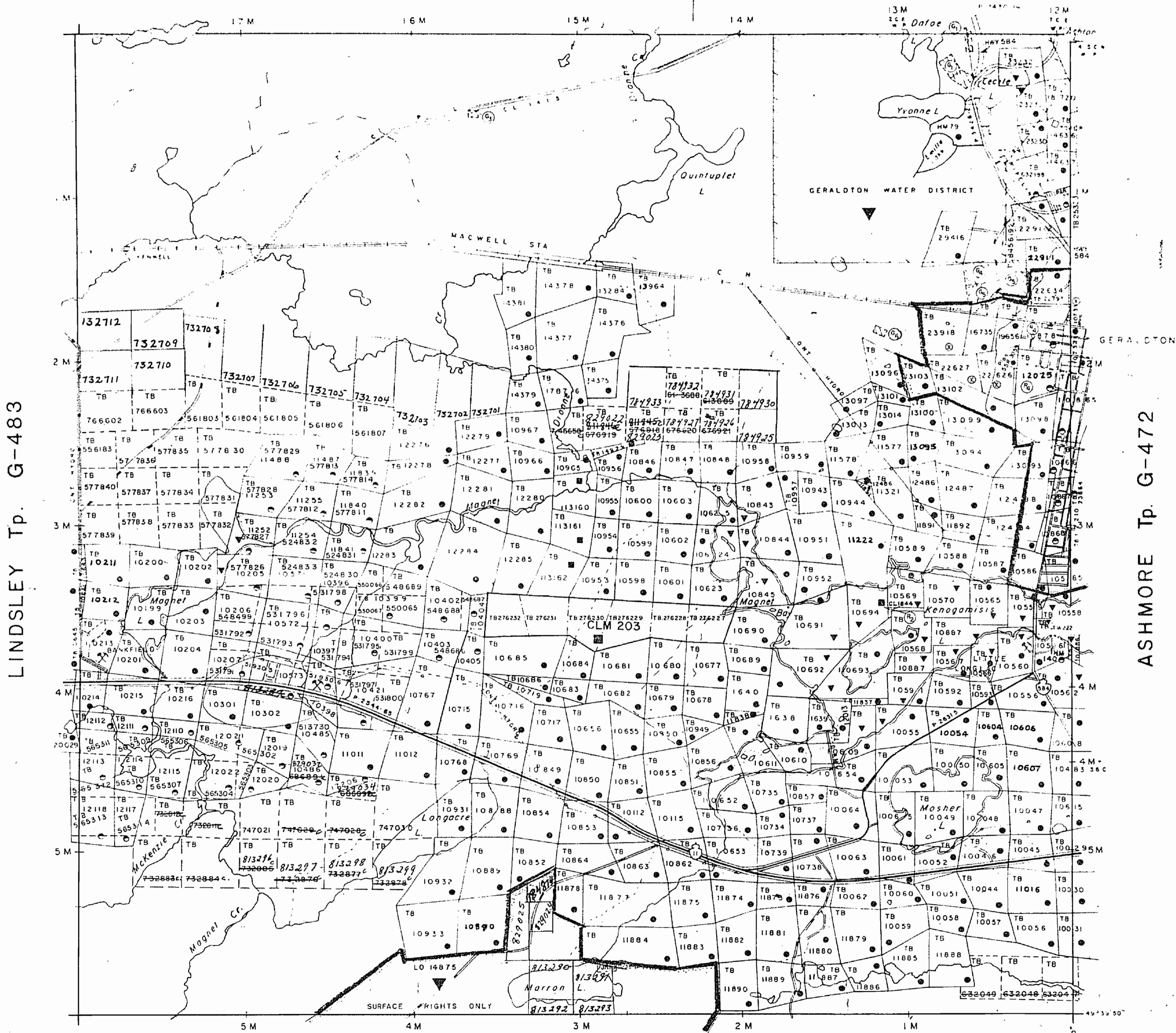
Description	Order No	Date	Disposition	File
SEC 43 Mg ACT (R.S.O. 70)	W15/74	11/24/74	M.R.	100263
TB 10878, TB12025			WITHDRAWN FROM STAKING	

SAND AND GRAVEL

- (a) GRAVEL FILE 109535
- (b) GRAVEL FILE 102650
- (c) GRAVEL FILE
- (d) GRAVEL
- (e) 101197

THE BOUNDARIES OF THE CORPORATION OF THE TOWN OF GERALDTON SHOWN THUS
STAKING OF CLAIMS WITHIN THIS AREA SUBJECT TO SEC 37(b) Mg ACT (R.S.O. 70) FILE 115342

FULFORD Tp. G-189 G-434 ALFRED LAKE G-189



LINDSLEY Tp. G-483

ASHMORE Tp. G-472

SALSBERG Tp. G-470

LEGEND

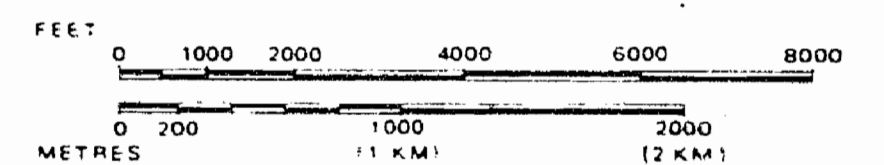
- HIGHWAY AND ROUTE No
- OTHER ROADS
- TRAILS
- SURVEYED LINES
- TOWNSHIPS, BASE LINES ETC
- LOTS, MINING CLAIMS, PARCELS ETC
- UNSURVEYED LINES
- LOT LINES
- PARCEL BOUNDARY
- MINING CLAIMS ETC
- RAILWAY AND RIGHT OF WAY
- UTILITY LINES
- NON PERENNIAL STREAM
- FLOODING OR FLOODING RIGHTS
- SUBDIVISION OR COMPOSITE PLAN
- RESERVATIONS
- ORIGINAL SHORELINE
- MARSH OR MUSKEG
- MINES
- TRAVERSE MONUMENT

DISPOSITION OF CROWN LANDS

TYPE OF DOCUMENT	SYMBOL
PATENT, SURFACE & MINING RIGHTS	●
" SURFACE RIGHTS ONLY	○
" MINING RIGHTS ONLY	○
LEASE SURFACE & MINING RIGHTS	■
" SURFACE RIGHTS ONLY	■
" MINING RIGHTS ONLY	■
LICENCE OF OCCUPATION	○
ORDER-IN-COUNCIL	OC
RESERVATION	○
CANCELLED	○
SAND & GRAVEL	○

NOTE: MINING RIGHTS IN PARCELS PATENTED PRIOR TO MAY 6, 1913, VESTED IN ORIGINAL PATENTEE BY THE PUBLIC LANDS ACT, R.S.O. 1970 CHAP 380, SEC 63, SUBSEC 1

SCALE: 1 INCH = 40 CHAINS



TOWNSHIP

ERRINGTON

M.N.R. ADMINISTRATIVE DISTRICT
GERALDTON

MINING DIVISION
THUNDER BAY

LAND TITLES / REGISTRY DIVISION
THUNDER BAY



Ministry of Natural Resources
Land Management Branch

August 24, 1994

Date OCTOBER 1981

Number

G-479

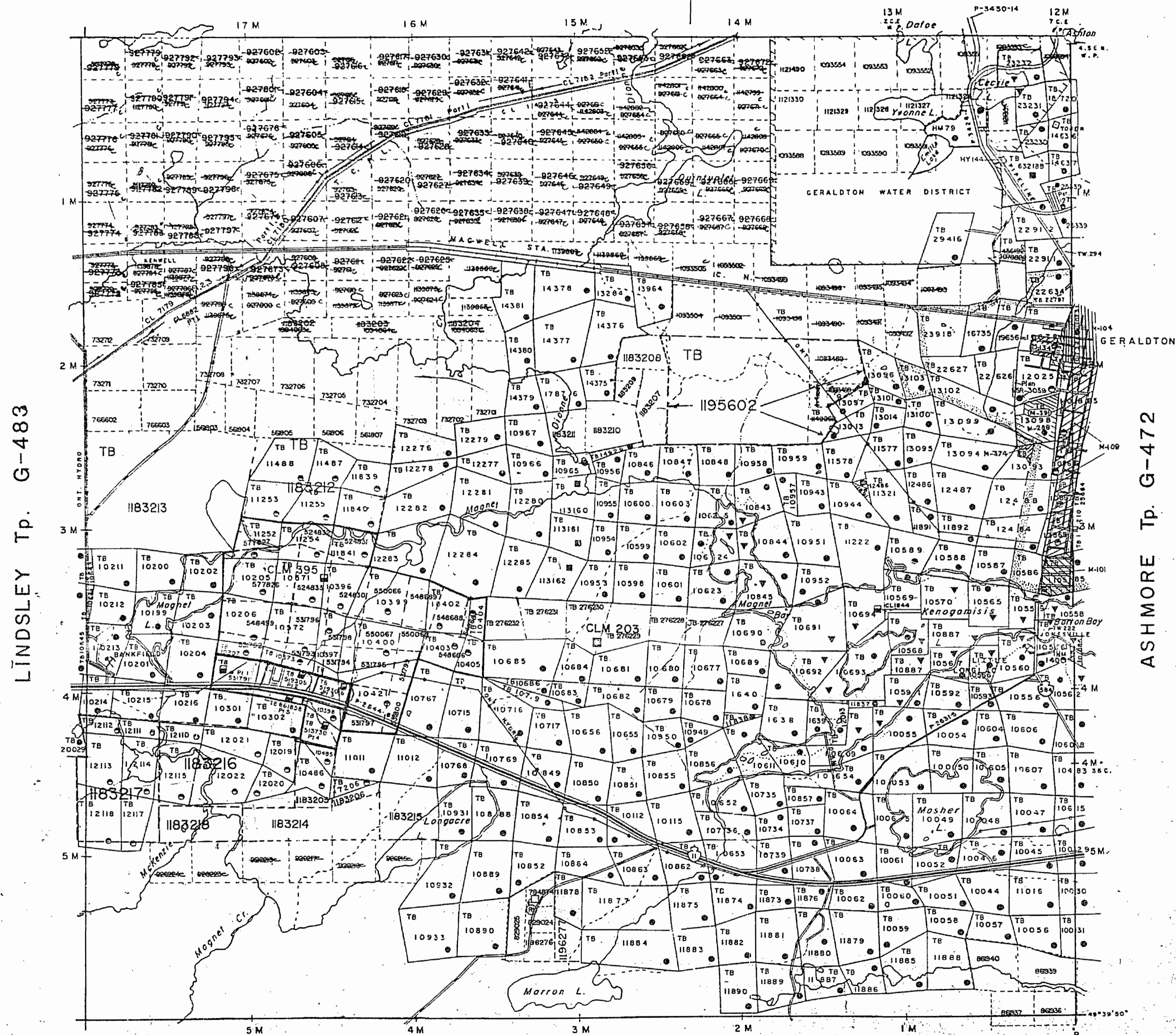
REFERENCES

RIGHTS M.R. — MINING RIGHTS

Open For Staking Sec. 361
26/87 SA

Corporation of the Town of
Within This Area May Be
of the Mining Act.

G-189
FULFORD Tp. G-434
ALFRED LAKE G-189



LINDSLEY Tp. G-483

ASHMORE Tp. G-472

SALSBERG Tp. G-470

ITS LYING WITHIN 40.25 m. OF
OF THE TRANS CANADA PIPELINE
WITHDRAWN FROM STAKING OUT.
E & LEASE BY ORDER W-01/91/ONT.
191. SECTION 112 OF THE NATIONAL
ES TO THIS AREA

THE INFORMATION THAT
APPEARS ON THIS MAP
HAS BEEN COMPILED FROM
VARIOUS SOURCES,
AND ACCURACY IS NOT
GUARANTEED. THOSE
WISHING TO STAKE MIN-
ING CLAIMS SHOULD CON-
SULT WITH THE MINING
RECORDER, MINISTRY OF
NORTHERN DEVELOP-
MENT AND MINES, FOR AD-
DITIONAL INFORMATION
ON THE STATUS OF THE
LANDS SHOWN HEREON.

REFERENCES

LEGEND

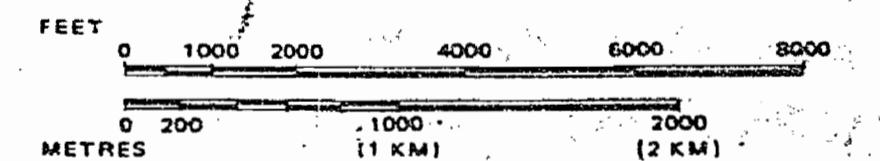
- HIGHWAY AND ROUTE No.
- OTHER ROADS
- TRAILS
- SURVEYED LINES:
 - TOWNSHIPS, BASE LINES, ETC.
 - LOTS, MINING CLAIMS, PARCELS, ETC.
- UNSURVEYED LINES:
 - LOT LINES
 - PARCEL BOUNDARY
 - MINING CLAIMS ETC.
- RAILWAY AND RIGHT OF WAY
- UTILITY LINES
- NON-PERENNIAL STREAM
- FLOODING OR FLOODING RIGHTS
- SUBDIVISION OR COMPOSITE PLAN
- RESERVATIONS
- ORIGINAL SHORELINE
- MARSH OR MUSKEG
- MINES
- TRAVERSE MONUMENT

DISPOSITION OF CROWN LANDS

TYPE OF DOCUMENT	SYMBOL
PATENT, SURFACE & MINING RIGHTS	
" SURFACE RIGHTS ONLY	
" MINING RIGHTS ONLY	
LEASE, SURFACE & MINING RIGHTS	
" SURFACE RIGHTS ONLY	
" MINING RIGHTS ONLY	
LICENCE OF OCCUPATION	
ORDER-IN-COUNCIL	
RESERVATION	
CANCELLED	
SAND & GRAVEL	
LAND USE PERMITS FOR COMMERCIAL TOURISM/OUTPOST CAMPS	

NOTE: MINING RIGHTS IN PARCELS PATENTED PRIOR TO MAY 6, 1913, VESTED IN ORIGINAL PATENTEE BY THE PUBLIC LANDS ACT, R.S.O. 1970, CHAP. 380, SEC. 63, SUBSEC. 1.

SCALE: 1 INCH = 40 CHAINS



TOWNSHIP

ERRINGTON

M.N.R. ADMINISTRATIVE DISTRICT
GERALDTON

MINING DIVISION
THUNDER BAY

LAND TITLES / REGISTRY DIVISION
THUNDER BAY

Ministry of Natural Resources
Land Management Branch

Date: **OCTOBER 1987**

Number:
G-479

Into Service March 15, 1990

00 4 00 3 00 3 00

NOTES

AREAS WITHDRAWN FROM DISPOSITION

S.R. — SURFACE RIGHTS M.R. — MINING RIGHTS

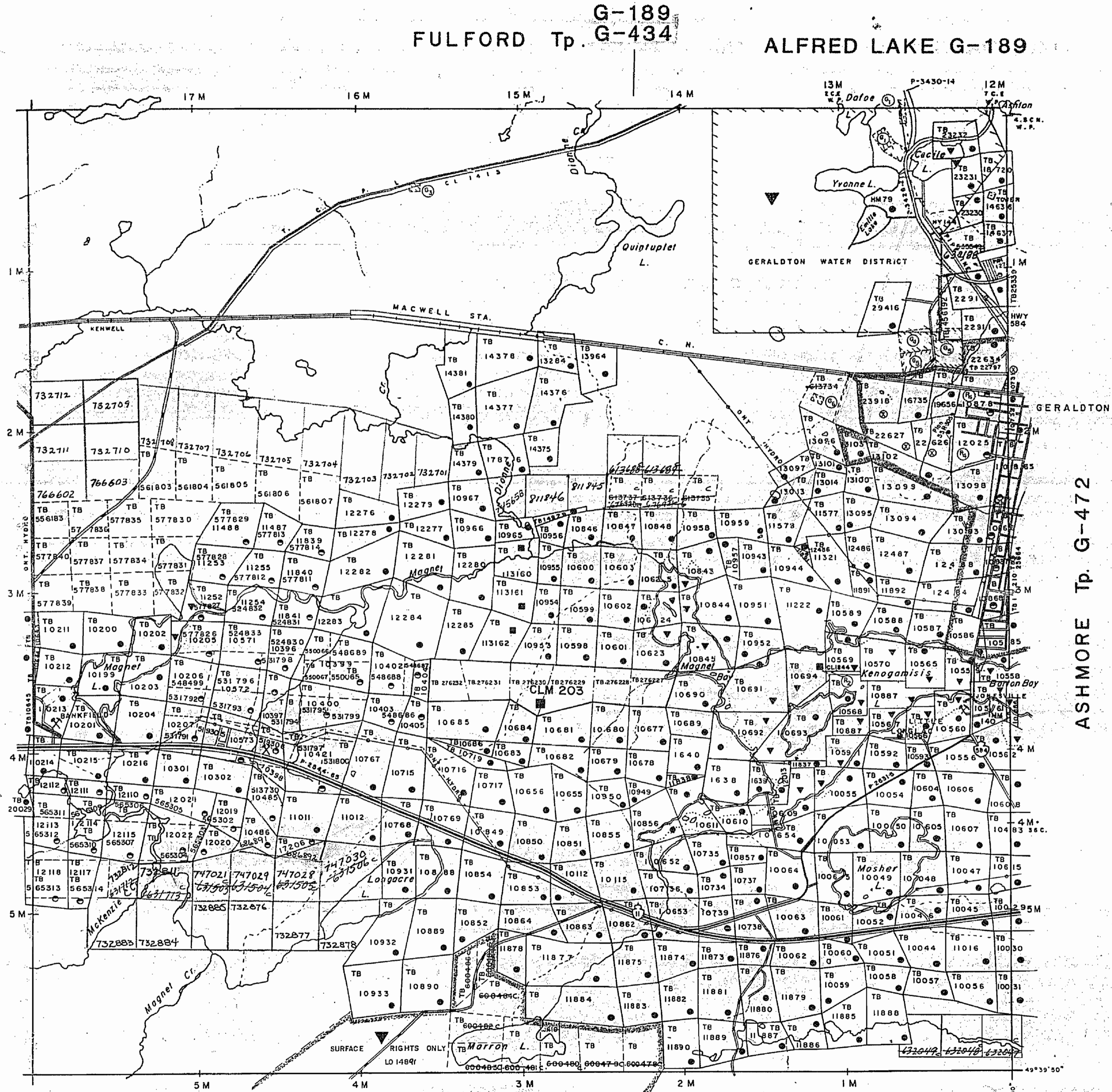
Description	Order No.	Date	Disposition	File
SEC. 43 M ₀ ACT (R.S.O. 70)	W15/74	11/4/74	M.R.O.	100263
TB 10978, TB 12025			WITHDRAWN FROM STAKING	

SAND AND GRAVEL

- ① GRAVEL FILE 10959
- ② GRAVEL FILE 102650
- ③
- ④
- ⑤ 101197

THE BOUNDARIES OF THE CORPORATION OF THE TOWN OF GERALDTON SHOWN THUS
STAKING OF CLAIMS WITHIN THIS AREA SUBJECT TO SEC. 37(M) M₀ ACT (R.S.O. 70) FILE; 115342

LINDSLEY Tp. G-483



LEGEND

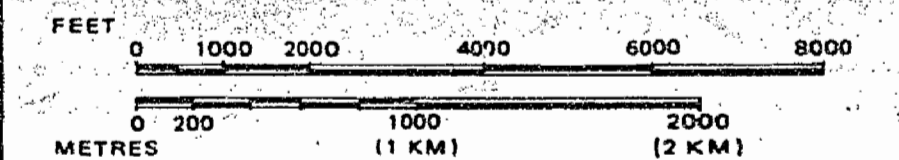
- HIGHWAY AND ROUTE No.
- OTHER ROADS
- TRAILS
- SURVEYED LINES: TOWNSHIPS, BASE LINES, ETC.
- LOTS, MINING CLAIMS, PARCELS, ETC.
- UNSURVEYED LINES: LOT LINES
- PARCEL BOUNDARY
- MINING CLAIMS ETC.
- RAILWAY AND RIGHT OF WAY
- UTILITY LINES
- NON-PERENNIAL STREAM
- FLOODING OR FLOODING RIGHTS
- SUBDIVISION OR COMPOSITE PLAN
- RESERVATIONS
- ORIGINAL SHORELINE
- MARSH OR MUSKEG
- MINES
- TRAVERSE MONUMENT

DISPOSITION OF CROWN LANDS

TYPE OF DOCUMENT	SYMBOL
PATENT, SURFACE & MINING RIGHTS	●
" SURFACE RIGHTS ONLY	○
" MINING RIGHTS ONLY	○
LEASE, SURFACE & MINING RIGHTS	■
" SURFACE RIGHTS ONLY	■
" MINING RIGHTS ONLY	■
LICENCE OF OCCUPATION	▼
ORDER-IN-COUNCIL	OC
RESERVATION	Ⓜ
CANCELLED	Ⓢ
SAND & GRAVEL	Ⓢ

NOTE: MINING RIGHTS IN PARCELS PATENTED PRIOR TO MAY 6, 1913, VESTED IN ORIGINAL PATENTEE BY THE PUBLIC LANDS ACT, R.S.O. 1970, CHAP. 380, SEC. 63, SUBSEC. 1.

SCALE: 1 INCH = 40 CHAINS



TOWNSHIP

ERRINGTON

M.N.R. ADMINISTRATIVE DISTRICT
GERALDTON

MINING DIVISION
THUNDER BAY

LAND TITLES / REGISTRY DIVISION
THUNDER BAY

Ontario Ministry of Natural Resources Land Management Resources Branch

Date NOVEMBER 9, 1981

Date OCTOBER 1981

Number

G-479

NOTES

AREAS WITHDRAWN FROM DISPOSITION

S.R. - SURFACE RIGHTS M.R. - MINING RIGHTS

SR W 28/57 NCL see Errington Landfill

Description	Order No	Date	Disposition	File
SEC 43 M ₀ ACT (R.S.O. 70)	415/74	11/24/74	M.R.D.	100263
TB 10878, TB 12025			WITHDRAWN FROM STAKING	

AS 50 M.R. withdrawal under W 28/57 NCL see Errington Landfill

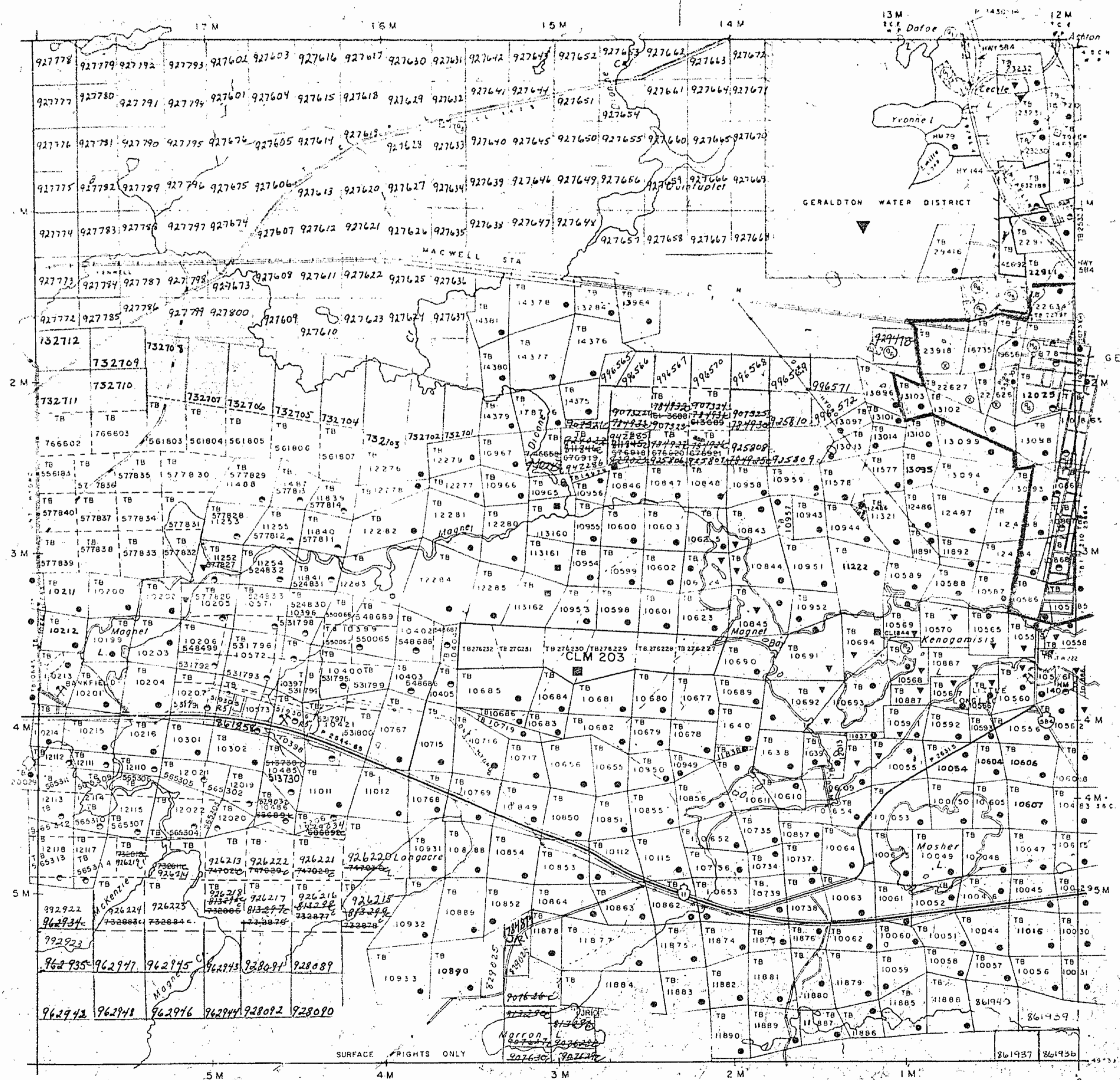
SAND AND GRAVEL

- GRAVEL FILE 105595
- GRAVEL FILE 102650
- GRAVEL FILE
- GRAVEL
- 101197

THE BOUNDARIES OF THE CORPORATION OF THE TOWN OF GERALDTON SHOWN, THUS STAKING OF CLAIMS WITHIN THIS AREA SUBJECT TO SEC 37(1) M₀ ACT (R.S.O. 70) FILE 115342

RECEIVED
THUNDER BAY
MINING DIVISION
88 APR 21 PM 7 48

G-189
FULFORD Tp. G-434
ALFRED LAKE G-189



LINDSLEY TP. G-483

ASHMORE TP. G-472

SALSBERG Tp. G-470

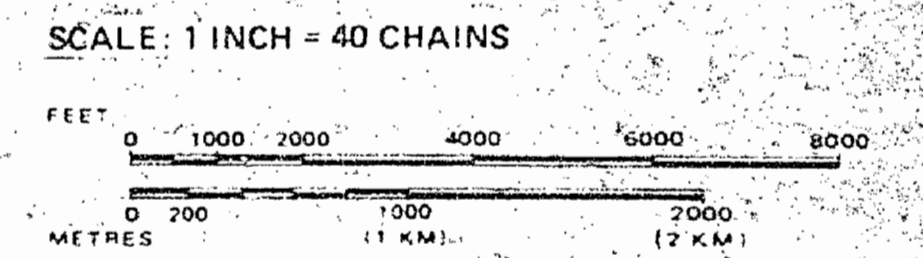
LEGEND

- HIGHWAY AND ROUTE No
- OTHER ROADS
- TRAILS
- SURVEYED LINES
- TOWNSHIPS, BASE LINES, ETC
- LOTS, MINING CLAIMS, PARCELS, ETC
- UNSURVEYED LINES
- LOT LINES
- PARCEL BOUNDARY
- MINING CLAIMS ETC
- RAILWAY AND RIGHT OF WAY
- UTILITY LINES
- NON PERENNIAL STREAM
- FLOODING OR FLOODING RIGHTS
- SUBDIVISION OR COMPOSITE PLAN
- RESERVATIONS
- ORIGINAL SHORELINE
- MARSH OR MUSKEG
- MINES
- TRAVERSE MONUMENT

DISPOSITION OF CROWN LANDS

TYPE OF DOCUMENT	SYMBOL
PATENT, SURFACE & MINING RIGHTS	●
" SURFACE RIGHTS ONLY	○
" MINING RIGHTS ONLY	○
LEASE SURFACE & MINING RIGHTS	■
" SURFACE RIGHTS ONLY	■
" MINING RIGHTS ONLY	■
LICENCE OF OCCUPATION	▽
ORDER-IN COUNCIL	OC
RESERVATION	○
CANCELLED	○
SAND & GRAVEL	○

NOTE: MINING RIGHTS IN PARCELS PATENTED PRIOR TO MAY 6, 1912, VESTED IN ORIGINAL PATENTEE BY THE PUBLIC LANDS ACT, R.S.O. 1970, CHAP. 380, SEC. 63, SUBSEC. 1



TOWNSHIP
ERRINGTON
M.N.R. ADMINISTRATIVE DISTRICT
GERALDTON
MINING DIVISION
THUNDER BAY
LAND TITLES / REGISTRY DIVISION
THUNDER BAY

Ministry of Land
Natural Resources Management
Branch
Ontario
August 24, 1994

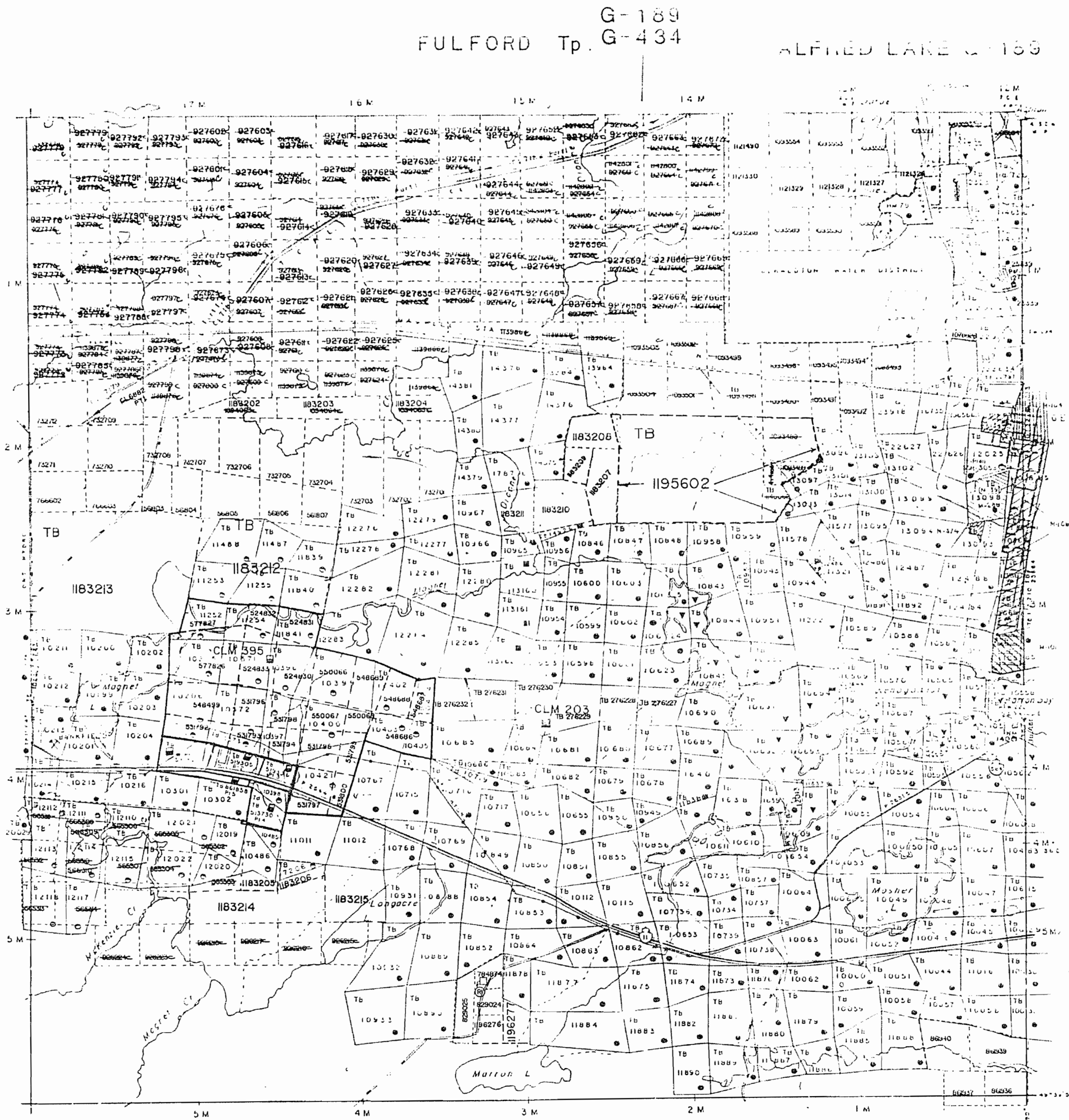
Date: OCTOBER 1981
Number: **G-479**

REFERENCES

S.R. - SURFACE RIGHTS M.R. - MINING RIGHTS

"Summer Resort" Locations Not Open For Staking, Sec. 36(1)
 ④ Section Withdrawal Order #W-28187 SR

The boundaries of the Corporation of the Town of Geraldton shown thus
 Staking of Mining Claims Within This Area May be Restricted by Sec. 30(b) of the Mining Act



THE SURFACE RIGHTS LYING WITHIN 40.25 m. OF THE CENTER-LINE OF THE TRANS CANADA PIPELINE RIGHT-OF-WAY ARE WITHDRAWN FROM STAKING OUT, PROSPECTING, SALE OR LEASE BY ORDER W-01/91/ONT, DATED SEPT. 20, 1991. SECTION 112 OF THE NATIONAL ENERGY ACT APPLIES TO THIS AREA

THE INFORMATION THAT APPEARS ON THIS MAP HAS BEEN COMPILED FROM VARIOUS SOURCES, AND ACCURACY IS NOT GUARANTEED. THOSE WISHING TO STAKE MINING CLAIMS SHOULD CONSULT WITH THE MINING RECORDER, MINISTRY OF NORTHERN DEVELOPMENT AND MINES, FOR ADDITIONAL INFORMATION ON THE STATUS OF THE LANDS SHOWN HEREON.

SALSBERG Tp. G-470

G-189
 FULFORD Tp. G-434
 ALFRED LAKE G-189

LINDSLEY Tp. G-483

ASHMOLE Tp. G-472


REFERENCES

1:25,000

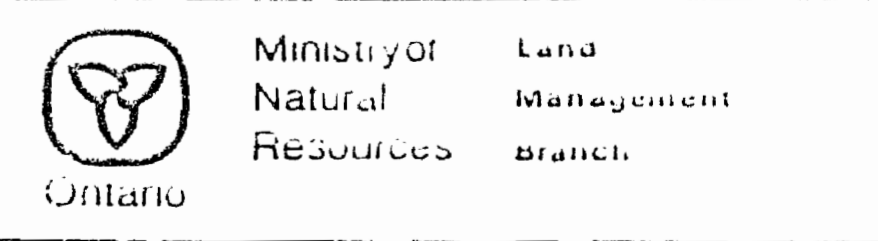
- ROADS AND HIGHWAYS
- OTHER ROADS
- TRAILS
- UNIMPROVED LINES
- TOURISTIC BASES AND LOTS
- LOTS MINING CLAIMS
- UNPROCESSED LINES
- LOT LINES
- RAILROADS
- MINING CLAIMS
- RAILROAD AND HIGHWAYS
- UTILITY LINES
- NON-RESIDENTIAL ZONING
- FLOODING OR FLOODING HAZARD
- PROBATIONARY RESERVATION
- RESERVATIONS
- ORIGINAL ENCLOSURE
- WATER OR MUCKED
- MINES
- TRAVEL ROUTES

DISPOSITION OF CROWN LANDS

TYPE OF DOCUMENT	SYMBOL
PATENT SURFACE & MINING RIGHTS	■
" SURFACE RIGHTS ONLY	□
" MINING RIGHTS ONLY	▨
LEASE, SURFACE & MINING RIGHTS	▩
" SURFACE RIGHTS ONLY	▧
" MINING RIGHTS ONLY	▦
LICENCE OF OCCUPATION	○
ORDER IN COUNCIL	◇
RESERVATION	○
CANCELLED	○
LANDS GRANTED	○
LAND USE PERMITS FOR COMMERCIAL TOURISM, OUTPOST CAMPS	○
NOTE: MINING RIGHTS IN PATENTS PATENTED PRIOR TO 1912 VESTED IN ORIGINAL PATENTEE OF THE FULL LANDS ACT (R.S.O. 1970, CHAP. 360) UNLESS SUBJECT	



TOWNSHIP
ERRINGTON
 M.R.K. ADMINISTRATIVE DISTRICT
GERALDTON
 MINING DIVISION
THUNDER BAY
 LAND TITLES / REGISTRY DIVISION
THUNDER BAY



Date OCTOBER 1991
 Number
G-479
 Into Service March 15, 1990

NOTES

AREAS WITHDRAWN FROM DISPOSITION

S.R. — SURFACE RIGHTS M.R. — MINING RIGHTS

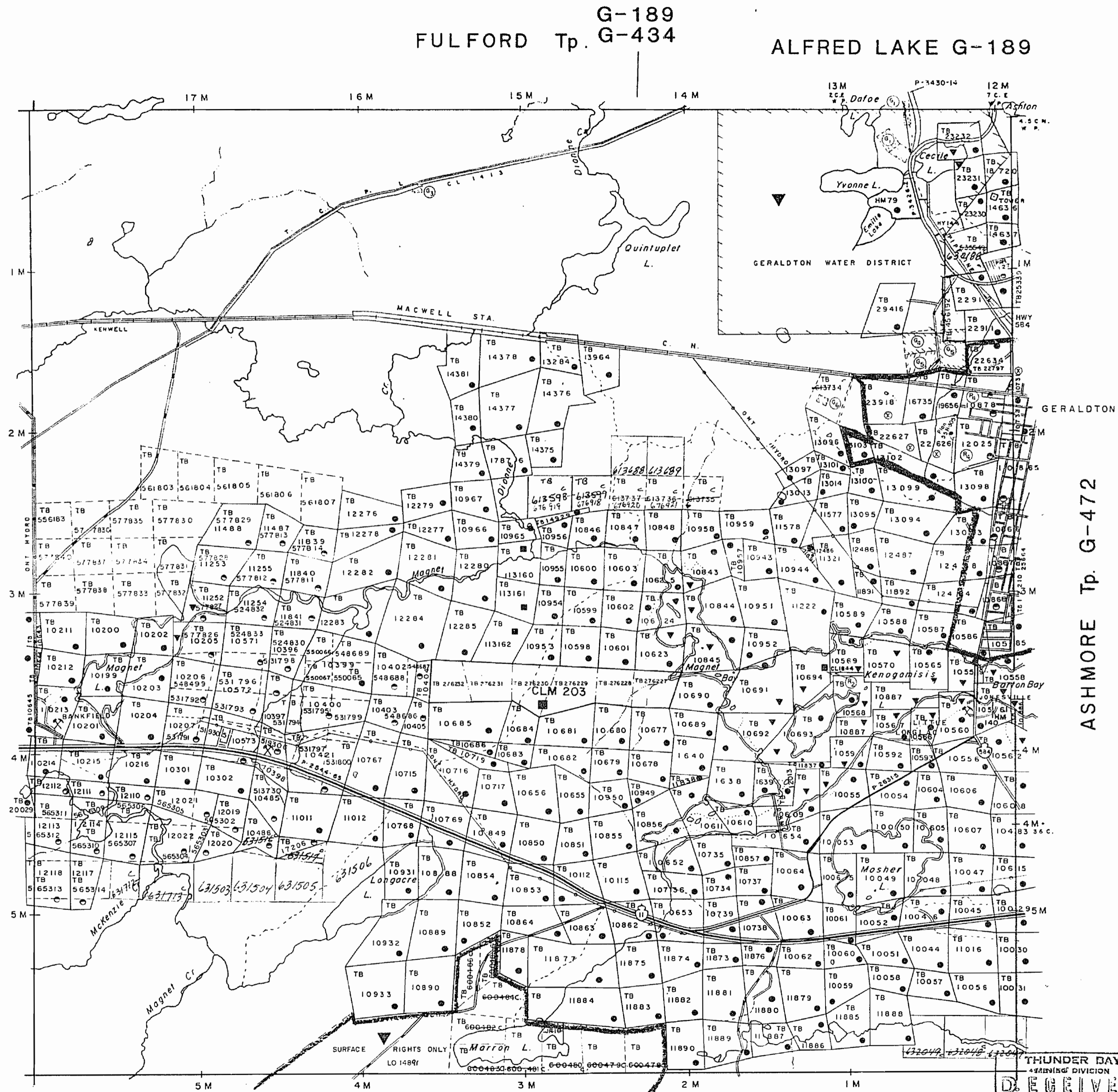
Description	Order No.	Date	Disposition	File
SEC 43 M ₂ ACT (R.S.O. 70)	W15/74	11/4/74	M.R.O.	100263
TB 10878, TB 12025 WITHDRAWN FROM STAKING				

SAND AND GRAVEL

- ① GRAVEL FILE 109595
- ② GRAVEL FILE 102650
- ③
- ④
- ⑤ 101197

THE BOUNDARIES OF THE CORPORATION OF THE TOWN OF GERALDTON SHOWN THUS
STAKING OF CLAIMS WITHIN THIS AREA SUBJECT TO SEC 37 (b) M₂ ACT (R.S.O. 70) FILE: 115342

LINDSLEY Tp. G-483



SALSBERG Tp. G-470

LEGEND

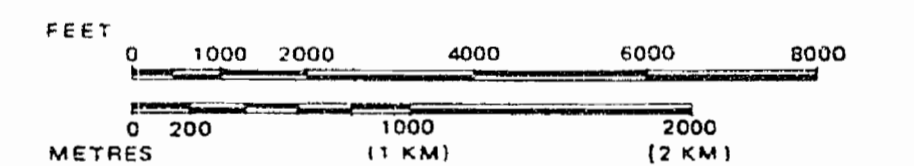
- HIGHWAY AND ROUTE No.
- OTHER ROADS
- TRAILS
- SURVEYED LINES:
 - TOWNSHIPS, BASE LINES, ETC.
 - LOTS, MINING CLAIMS, PARCELS, ETC.
- UNSURVEYED LINES:
 - LOT LINES
 - PARCEL BOUNDARY
 - MINING CLAIMS ETC.
- RAILWAY AND RIGHT OF WAY
- UTILITY LINES
- NON-PERENNIAL STREAM
- FLOODING OR FLOODING RIGHTS
- SUBDIVISION OR COMPOSITE PLAN RESERVATIONS
- ORIGINAL SHORELINE
- MARSH OR MUSKEG
- MINES
- TRAVERSE MONUMENT

DISPOSITION OF CROWN LANDS

TYPE OF DOCUMENT	SYMBOL
PATENT, SURFACE & MINING RIGHTS	●
" SURFACE RIGHTS ONLY	○
" MINING RIGHTS ONLY	◐
LEASE, SURFACE & MINING RIGHTS	◑
" SURFACE RIGHTS ONLY	◒
" MINING RIGHTS ONLY	◓
LICENCE OF OCCUPATION	▽
ORDER-IN-COUNCIL	OC
RESERVATION	⊙
CANCELLED	⊖
SAND & GRAVEL	⊕

NOTE: MINING RIGHTS IN PARCELS PATENTED PRIOR TO MAY 6, 1913, VESTED IN ORIGINAL PATENTEE BY THE PUBLIC LANDS ACT, R.S.O. 1970, CHAP. 380, SEC. 63, SUBSEC. 1.

SCALE: 1 INCH = 40 CHAINS



TOWNSHIP

ERRINGTON

M.N.R. ADMINISTRATIVE DISTRICT
GERALDTON

MINING DIVISION
THUNDER BAY

LAND TITLES / REGISTRY DIVISION
THUNDER BAY



Ministry of Land Management
Natural Resources Branch

November 9, 1981

Date OCTOBER 1981

Number

G-479

THUNDER BAY
LAND TITLES DIVISION
RECEIVED
APR 28 1983
AN 1001011212345

NOTES

AREAS WITHDRAWN FROM DISPOSITION

S.R. - SURFACE RIGHTS	M.R. - MINING RIGHTS
1) SR W 28/87 O.C. see <i>Erwinston Land</i> Description Order No. Date Disposition File	
2) SEC 43 M ₀ ACT (R.S.O. 70) W15/74 11/4/74 M.R.O. '00263	
3) TB 10876, TB 12025 WITHDRAWN FROM STAKING 2) SR W 28/87 O.C. see <i>Erwinston Land</i> July 6/74	

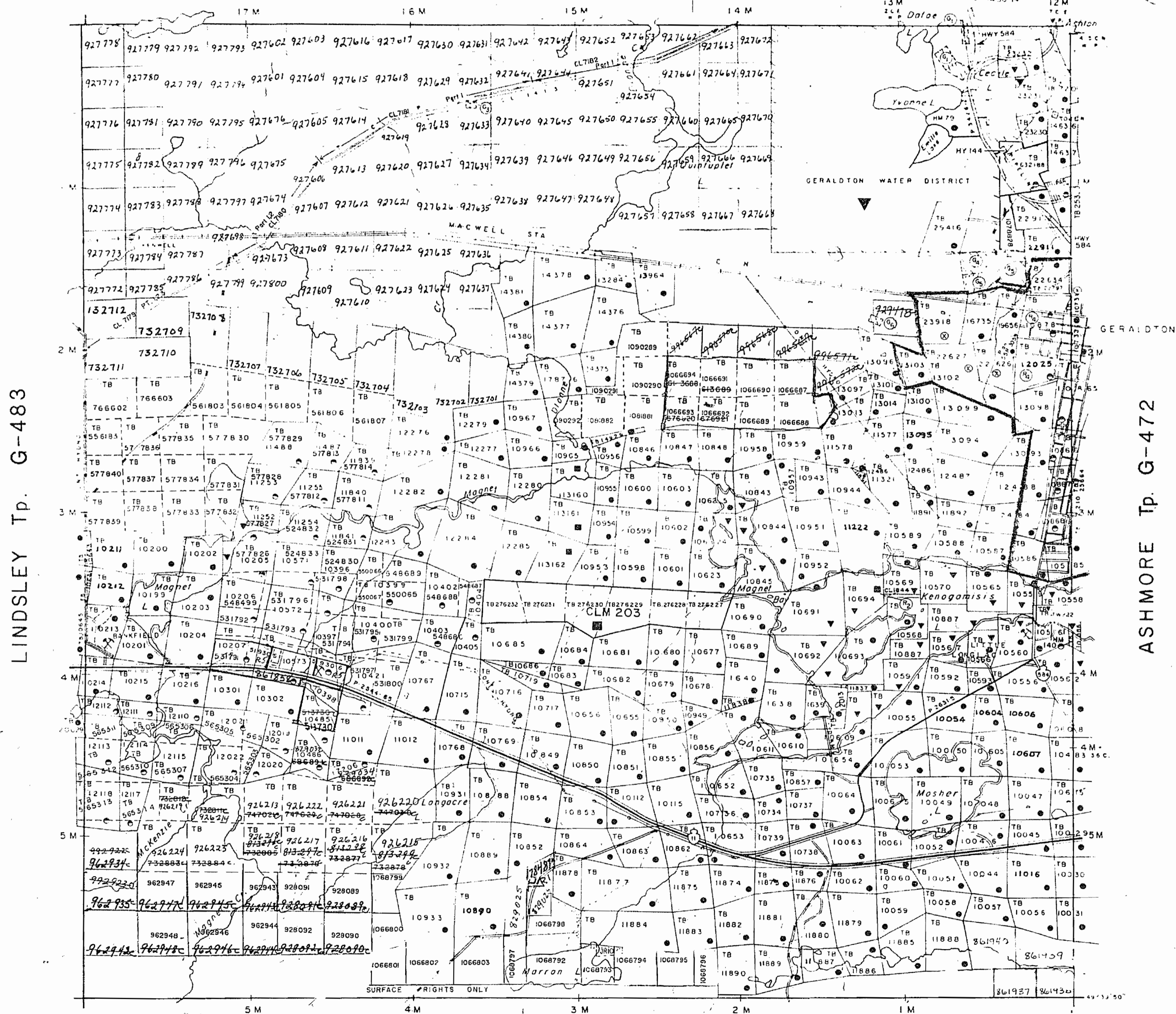
SAND AND GRAVEL

- 1) GRAVEL FILE 103595
- 2) GRAVEL FILE 102650
- 3) GRAVEL FILE
- 4) GRAVEL
- 5) 101197

THE BOUNDARIES OF THE CORPORATION OF THE TOWN OF GERALDTON SHOWN THUS
 STAKING OF CLAIMS WITHIN THIS AREA SUBJECT TO SEC 37(b)
 M₀ ACT (R.S.O. 70) FILE, 115342

G-189
 FULFORD Tp. G-434

ALFRED LAKE G-189



LEGEND


- HIGHWAY AND ROUTE No.
- OTHER ROADS
- TRAILS
- SURVEYED LINES
- TOWNSHIPS, BASE LINES ETC.
- LOTS, MINING CLAIMS, PARCELS, ETC.
- UNSURVEYED LINES
- LOT LINES
- PARCEL BOUNDARY
- MINING CLAIMS ETC.
- RAILWAY AND RIGHT OF WAY
- UTILITY LINES
- NON PERENNIAL STREAM
- FLOODING OR FLOODING RIGHTS
- SUBDIVISION OR COMPOSITE PLAN
- RESERVATIONS
- ORIGINAL SHORELINE
- MARSH OR MUSKEG
- MINES
- TRAVERSE MONUMENT

DISPOSITION OF CROWN LANDS

TYPE OF DOCUMENT	SYMBOL
PATENT, SURFACE & MINING RIGHTS	
" SURFACE RIGHTS ONLY	
" MINING RIGHTS ONLY	
LEASE SURFACE & MINING RIGHTS	
" SURFACE RIGHTS ONLY	
" MINING RIGHTS ONLY	
LICENCE OF OCCUPATION	
ORDER-IN-COUNCIL	
RESERVATION	
CANCELLED	
SAND & GRAVEL	

NOTE: MINING RIGHTS IN PARCELS PATENTED PRIOR TO MAY 6, 1913, VESTED IN ORIGINAL PATENTEE BY THE PUBLIC LANDS ACT, R.S.O. 1970, CHAP. 380 SEC. 63, SUBSEC. 1

SCALE: 1 INCH = 40 CHAINS



TOWNSHIP

ERRINGTON

M.N.R. ADMINISTRATIVE DISTRICT
GERALDTON

MINING DIVISION
THUNDER BAY

LAND TITLES / REGISTRY DIVISION
THUNDER BAY



Ministry of Natural Resources
 Land Management Branch

Ontario August 24, 1994

Date OCTOBER 1981

Number

G-479

SALSBERG Tp. G-470

REFERENCES

RIGHTS M.R. - MINING RIGHTS

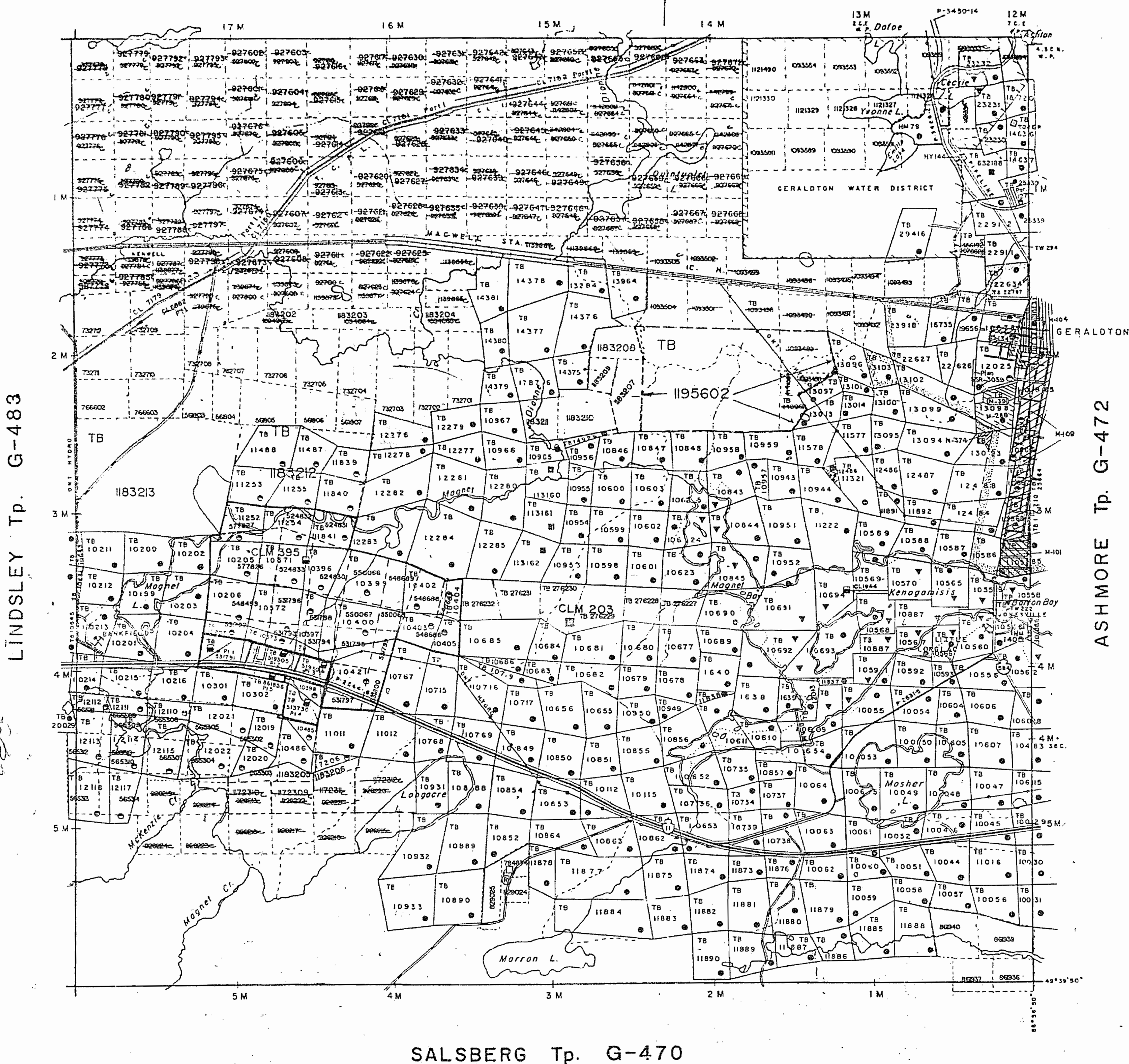
Map For Staking See Map
M87 5A

Incorporation of the Town of
Within This Area May Be
of the Mining Act

RIGHTS LYING WITHIN 40.25 m. OF
E OF THE TRANS CANADA PIPELINE
RE WITHDRAWN FROM STAKING OUT,
ALE O.F. LEASE BY ORDER W 01/31/ONT.
1991. SECTION 112 OF THE NATIONAL
PLIES TO THIS AREA

THE INFORMATION THAT
APPEARS ON THIS MAP
HAS BEEN COMPILED
FROM VARIOUS SOURCES,
AND ACCURACY IS NOT
GUARANTEED. THOSE
WISHING TO STAKE MIN-
ING CLAIMS SHOULD CON-
SULT WITH THE MINING
RECORDER, MINISTRY OF
NORTHERN DEVELOP-
MENT AND MINES, FOR AD-
DITIONAL INFORMATION
ON THE STATUS OF THE
LANDS SHOWN HEREON.

RECEIVED
MINING DIVISION
G-188
DEC 10 AM 9 18
FULFORD Tp. G-434 ALFRED LAKE G-189



REFERENCES

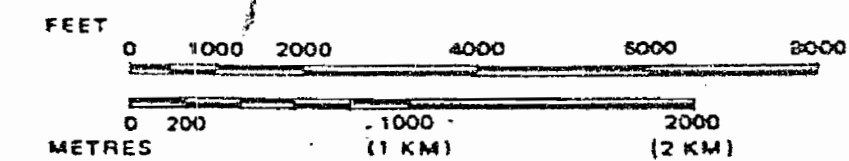
LEGEND

- HIGHWAY AND ROUTE No.
- OTHER ROADS
- TRAILS
- SURVEYED LINES:
 - TOWNSHIPS, BASE LINES, ETC.
 - LOTS, MINING CLAIMS, PARCELS, ETC.
- UNSURVEYED LINES:
 - LOT LINES
 - PARCEL BOUNDARY
 - MINING CLAIMS ETC.
- RAILWAY AND RIGHT OF WAY
- UTILITY LINES
- NON-PERENNIAL STREAM
- FLOODING OR FLOODING RIGHTS
- SUBDIVISION OR COMPOSITE PLAN
- RESERVATIONS
- ORIGINAL SHORELINE
- MARSH OR MUSKEG
- MINES
- TRAVERSE MONUMENT

DISPOSITION OF CROWN LANDS

TYPE OF DOCUMENT	SYMBOL
PATENT, SURFACE & MINING RIGHTS	
" SURFACE RIGHTS ONLY	
" MINING RIGHTS ONLY	
LEASE, SURFACE & MINING RIGHTS	
" SURFACE RIGHTS ONLY	
" MINING RIGHTS ONLY	
LICENCE OF OCCUPATION	
ORDER-IN-COUNCIL	
RESERVATION	
CANCELLED	
SAND & GRAVEL	
LAND USE PERMITS FOR COMMERCIAL TOURISM/OUTPOST CAMPS	
NOTE: MINING RIGHTS IN PARCELS PATENTED PRIOR TO MAY 6, 1913, VESTED IN ORIGINAL PATENTEE BY THE PUBLIC LANDS ACT, R.S.O. 1970, CHAP. 380, SEC. 63, SUBSEC. 1.	

SCALE: 1 INCH = 40 CHAINS



TOWNSHIP

ERRINGTON

M.N.R. ADMINISTRATIVE DISTRICT
GERALDTON

MINING DIVISION
THUNDER BAY

LAND TITLES / REGISTRY DIVISION
THUNDER BAY

Ministry of Natural Resources
Land Management Branch

Date: OCTOBER 1981

Number

G-479

Info Service March 15, 1990-

SALSBERG Tp. G-470

NOTES

AREAS WITHDRAWN FROM DISPOSITION

S.R. - SURFACE RIGHTS M.R. - MINING RIGHTS

Description	Order No.	Date	Disposition	File
SEC 43 M ₀ ACT (R.S.O. 70)	W15/74	11/4/74	MRO	100263
10 TB 10878, TB 12025 WITHDRAWN FROM STAKING				
54 228 Wickham Order W 94/817000 see Errington Insp. 677				

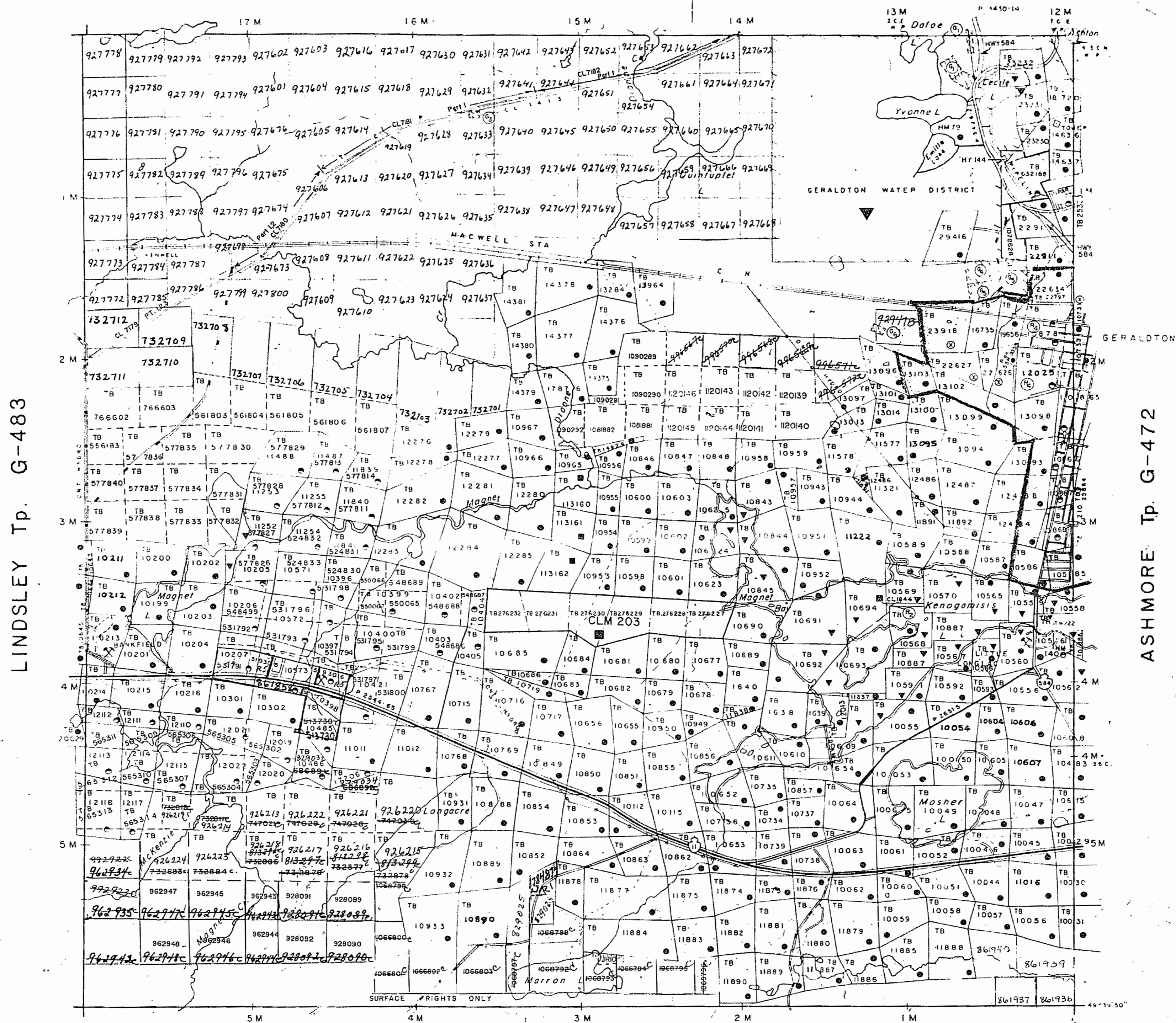
SAND AND GRAVEL

- ⊙ GRAVEL FILE 109595
- ⊙ GRAVEL FILE 102650
- ⊙ GRAVEL FILE
- ⊙ GRAVEL
- ⊙ 101197

THE BOUNDARIES OF THE CORPORATION OF THE TOWN OF GERALDTON SHOWN THUS
STAKING OF CLAIMS WITHIN THIS AREA SUBJECT TO SEC 37(b) M₀ ACT (R.S.O. 70) FILE 115342

G-189
FULFORD Tp. G-434

ALFRED LAKE G-189



LEGEND

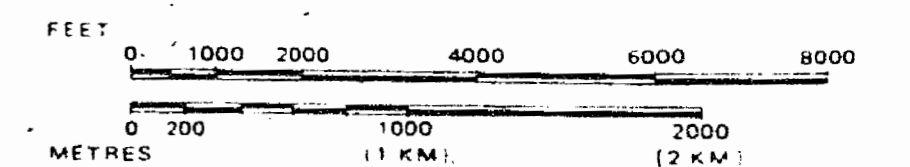
- HIGHWAY AND ROUTE No.
- OTHER ROADS
- TRAILS
- SURVEYED LINES:
 - TOWNSHIPS, BASE LINES, ETC.
 - LOTS, MINING CLAIMS, PARCELS, ETC.
- UNSURVEYED LINES:
 - LOT LINES
 - PARCEL BOUNDARY
 - MINING CLAIMS ETC.
- RAILWAY AND RIGHT OF WAY
- UTILITY LINES
- NON PERENNIAL STREAM
- FLOODING OR FLOODING RIGHTS
- SUBDIVISION OR COMPOSITE PLAN
- RESERVATIONS
- ORIGINAL SHORELINE
- MARSH OR MUSKEG
- MINES
- TRAVERSE MONUMENT

DISPOSITION OF CROWN LANDS

TYPE OF DOCUMENT	SYMBOL
PATENT, SURFACE & MINING RIGHTS	⊙
" SURFACE RIGHTS ONLY	⊙
" MINING RIGHTS ONLY	⊙
LEASE, SURFACE & MINING RIGHTS	⊙
" SURFACE RIGHTS ONLY	⊙
" MINING RIGHTS ONLY	⊙
LICENCE OF OCCUPATION	⊙
ORDER-IN-COUNCIL	⊙
RESERVATION	⊙
CANCELLED	⊙
SAND & GRAVEL	⊙

NOTE: MINING RIGHTS IN PARCELS PATENTED PRIOR TO MAY 6, 1913, VESTED IN ORIGINAL PATENTEE BY THE PUBLIC LANDS ACT, R.S.O. 1970, CHAP 380, SEC 63, SUBSEC 1

SCALE: 1 INCH = 40 CHAINS



TOWNSHIP
ERRINGTON
M.N.R. ADMINISTRATIVE DISTRICT
GERALDTON
MINING DIVISION
THUNDER BAY
LAND TITLES / REGISTRY DIVISION
THUNDER BAY

Ministry of Land Management
Natural Resources Branch
Ontario
August 24, 1994

Date: OCTOBER 1981

Number

G-479

SALSBERG Tp. G-470

LINDSLEY Tp. G-483

ASHMORE Tp. G-472

REFERENCES

RIGHTS M.R. - MINING RIGHTS

Open For Staking See Map
28/87 SA

Corporation of the Town of

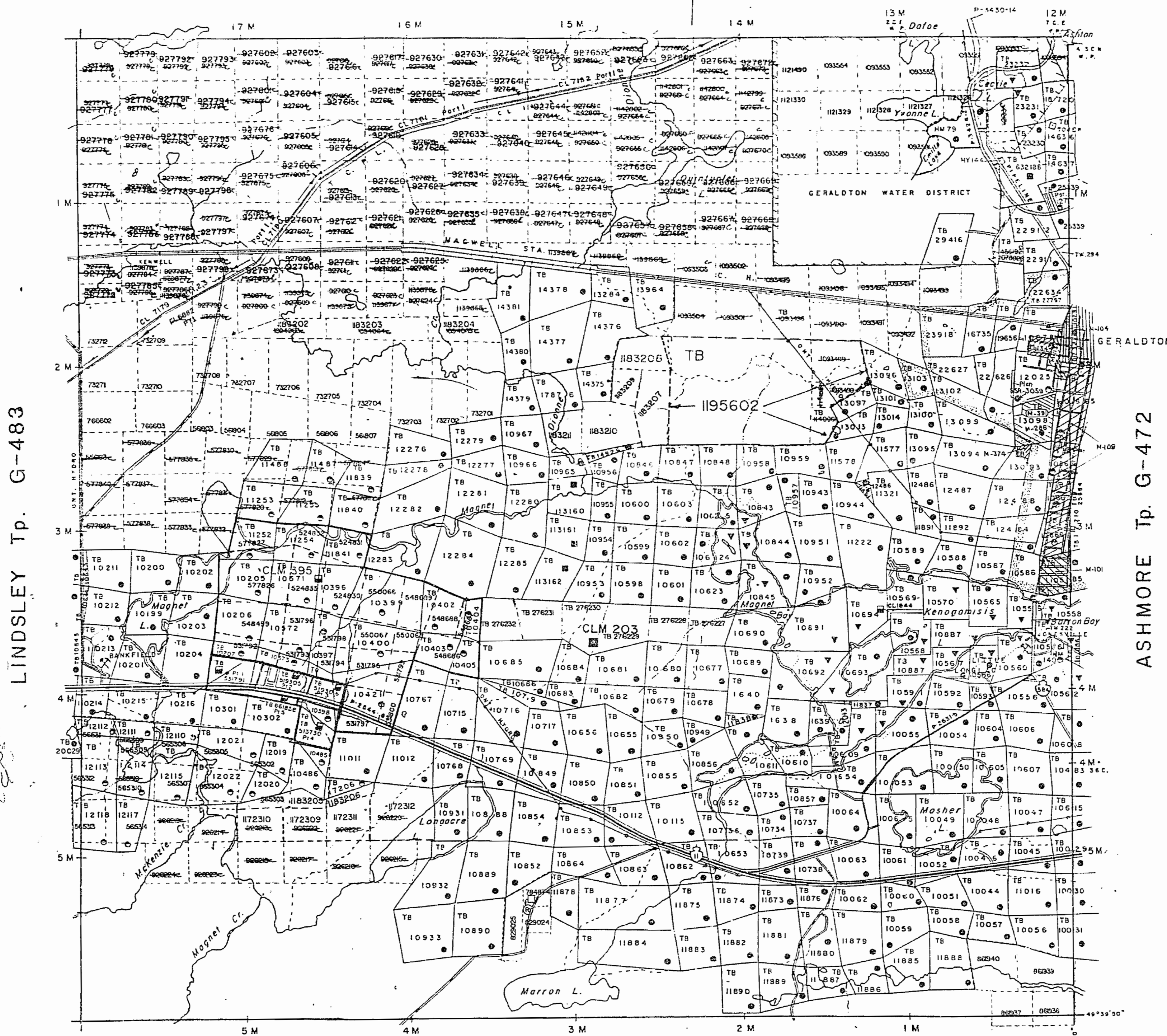
Within This Area May Be
of the Mining Act

RIGHTS LYING WITHIN 40.25 m OF
LINE OF THE TRANS CANADA PIPELINE
ARE WITHDRAWN FROM STAKING OUT.
SALE OR LEASE BY ORDER W-01/91/ONT,
0, 1991. SECTION 112 OF THE NATIONAL
APPLIES TO THIS AREA

THE INFORMATION THAT
APPEARS ON THIS MAP
HAS BEEN COMPILED
FROM VARIOUS SOURCES,
AND ACCURACY IS NOT
GUARANTEED. THOSE
WISHING TO STAKE MINING
CLAIMS SHOULD CONSULT
WITH THE MINING
RECORDER, MINISTRY OF
NORTHERN DEVELOPMENT
AND MINES, FOR ADDITIONAL
INFORMATION ON THE STATUS OF THE
LANDS SHOWN HEREON.

G-189
FULFORD Tp. G-434

ALFRED LAKE G-189



RECEIVED
THUNDER BAY
MINING DIVISION
'92 SEP 14 PM 12 13

REFERENCES

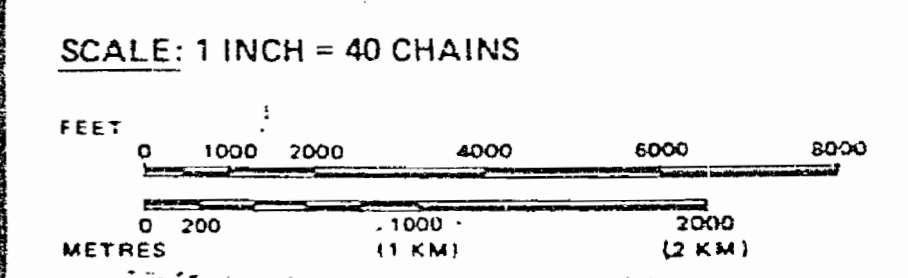
LEGEND

- HIGHWAY AND ROUTE NO.
- OTHER ROADS
- TRAILS
- SURVEYED LINES:
TOWNSHIPS, BASE LINES, ETC.
- LOTS, MINING CLAIMS, PARCELS, ETC.
- UNSURVEYED LINES:
LOT LINES
- PARCEL BOUNDARY
- MINING CLAIMS ETC.
- RAILWAY AND RIGHT OF WAY
- UTILITY LINES
- NON-PERENNIAL STREAM
- FLOODING OR FLOODING RIGHTS
- SUBDIVISION OR COMPOSITE PLAN
- RESERVATIONS
- ORIGINAL SHORELINE
- MARSH OR MUSKEG
- MINES
- TRAVERSE MONUMENT

DISPOSITION OF CROWN LANDS

TYPE OF DOCUMENT	SYMBOL
PATENT, SURFACE & MINING RIGHTS	
" SURFACE RIGHTS ONLY	
" MINING RIGHTS ONLY	
LEASE, SURFACE & MINING RIGHTS	
" SURFACE RIGHTS ONLY	
" MINING RIGHTS ONLY	
LICENCE OF OCCUPATION	
ORDER-IN-COUNCIL	
RESERVATION	
CANCELLED	
SAND & GRAVEL	
LAND USE PERMITS FOR COMMERCIAL TOURISM/OUTPOST CAMPS	

NOTE: MINING RIGHTS IN PARCELS PATENTED PRIOR TO MAY 6, 1913, VESTED IN ORIGINAL PATENTEE BY THE PUBLIC LANDS ACT, R.S.O. 1970, CHAP. 380, SEC. 63, SUBSEC. 1.



TOWNSHIP
ERRINGTON
M.N.R. ADMINISTRATIVE DISTRICT
GERALDTON
MINING DIVISION
THUNDER BAY
LAND TITLES / REGISTRY DIVISION
THUNDER BAY

Ministry of Land Management
Natural Resources Branch
Ontario

Date: OCTOBER 1987
Number: **G-479**
Info Service March 15, 1990-

1706

ERRINGTON

ERRINGTON

PORT ARTHUR MINING DIVISION
DISTRICT OF THUNDER BAY

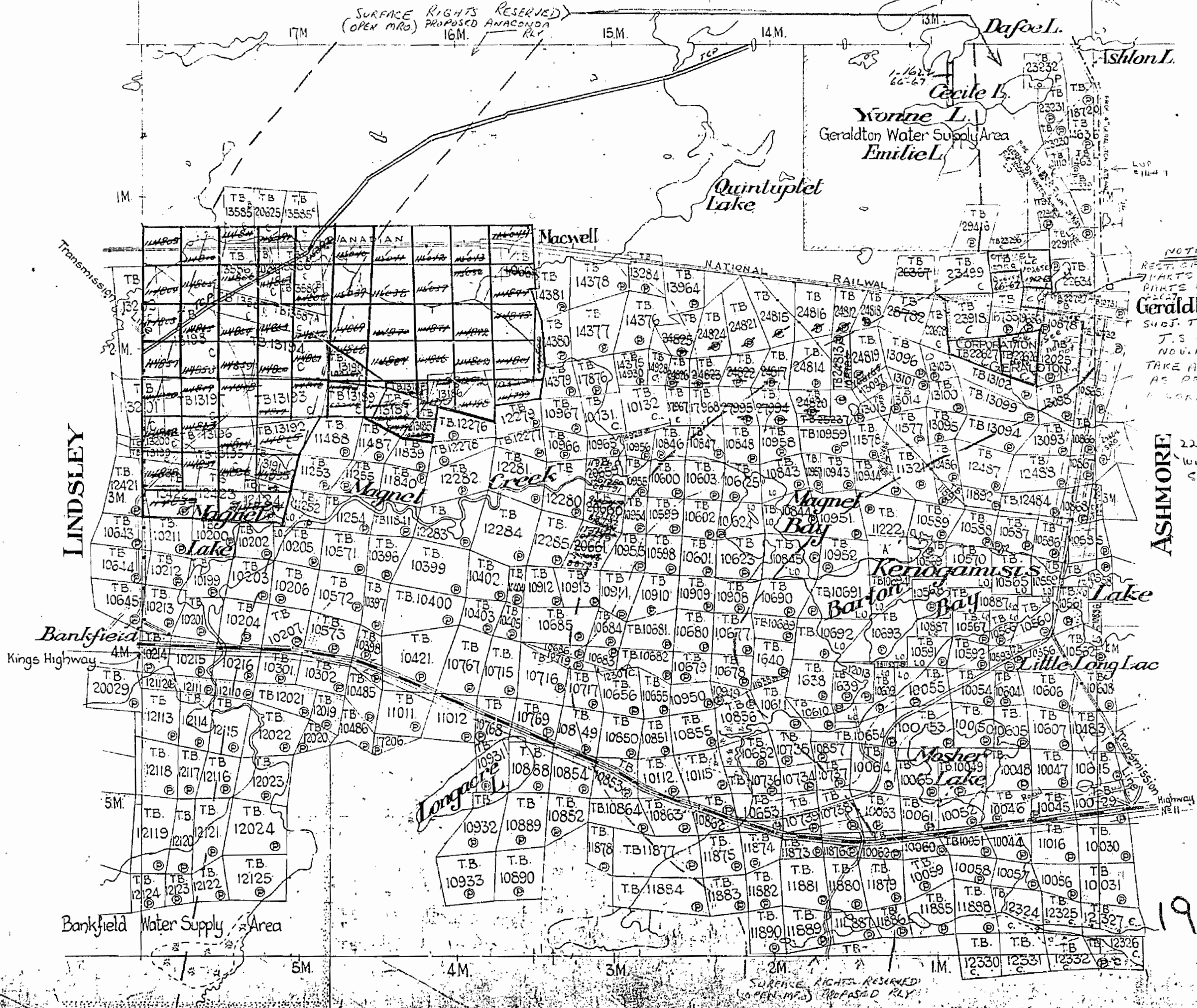
Scale - 40 Chains - 1 Inch

North Asly

10875 } OPEN June 1/67
12025 } & WITHIN
JUNE 1/67 @ 4 M
under Sec 34 d

FULFORD

SURFACE RIGHTS RESERVED
(OPEN MRO) PROPOSED ANACONDA RLY



NOTE
REVT. CANCELLED
PARTS & WHOLE
PARTS OF TB1622
2227 22912 2277
25466
SUBJ. TO SEC. 32
J.S GRANT
NOV. 12/58
TAKE APPLICATIONS
AS PERMITTED
WORKING ONLY.

ASHMORE 22626-S 20
within from
staking

1958

Subject to Section 38 Mining Act, shown thus

1706

NOTES

AREAS WITHDRAWN FROM DISPOSITION

S.R. - SURFACE RIGHTS M.R. - MINING RIGHTS

2) SK. W 25/57 N.C. see Errington Lennell.
Description Order No. Date of Disposition File

SEC 43 M ₂ ACT (R.S.O. 70)	W15/74	11/4/74	M.R.O	100263
1) TB 10878, TB 12025 WITHDRAWN FROM STAKING.				

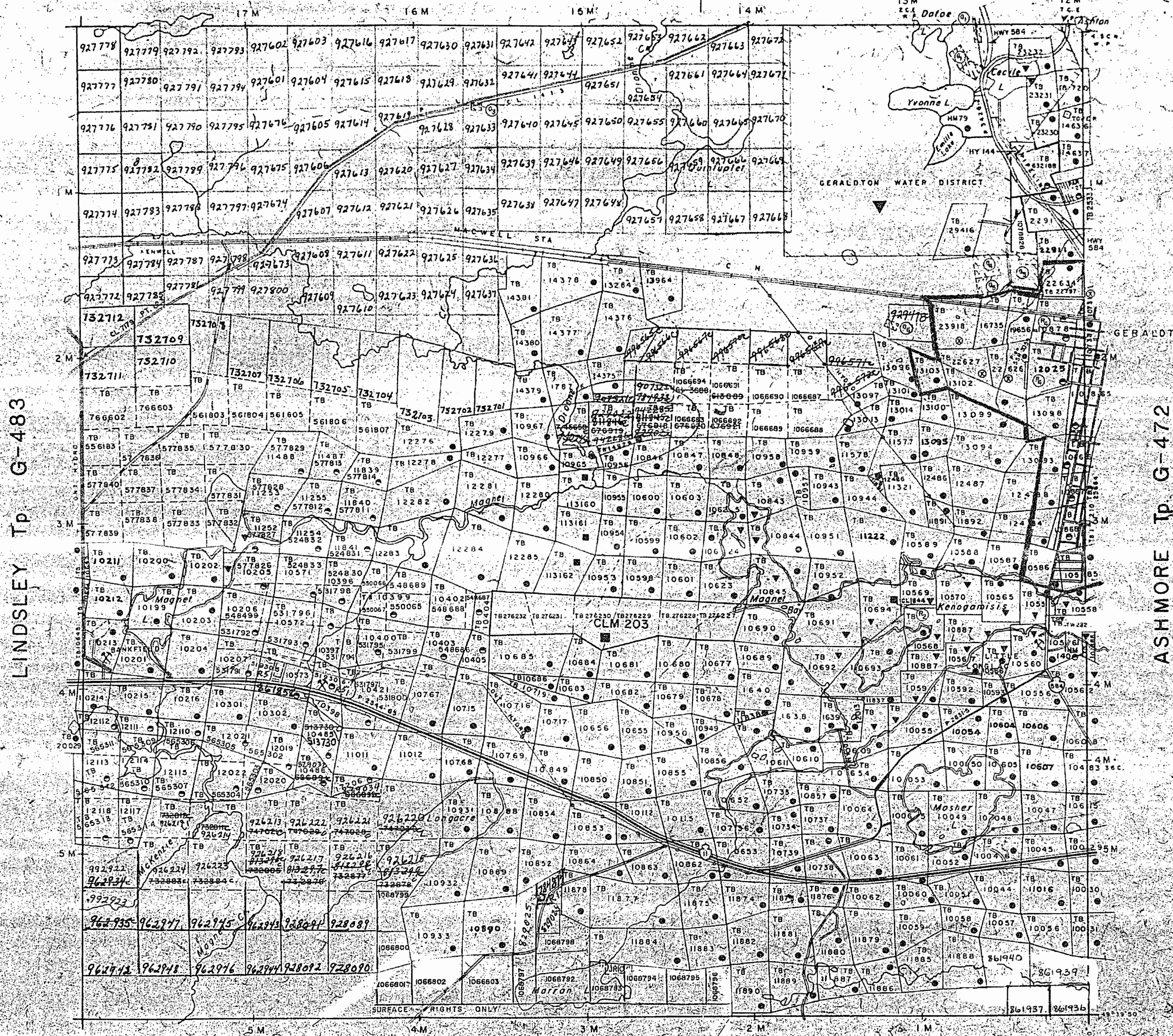
95 50 M₂ withdrawal order W 99/161 N.C. see Errington Lennell
Sup. 6479.

SAND AND GRAVEL

- 1) GRAVEL FILE 109595
- 2) GRAVEL FILE 102650
- 3) GRAVEL FILE 101197
- 4) GRAVEL

THE BOUNDARIES OF THE CORPORATION OF THE TOWN OF GERALDTON SHOWN THUS STAKING OF CLAIMS WITHIN THIS AREA SUBJECT TO SEC 37(b) M₂ ACT (R.S.O. 70) FILE 115342

G-189
FULFORD Tp G-434
ALFRED LAKE G-189



LEGEND


- HIGHWAY AND ROUTE No.
- OTHER ROADS
- TRAILS
- SURVEYED LINES:
 - TOWNSHIPS, BASE LINES, ETC.
 - LOTS, MINING CLAIMS, PARCELS, ETC.
- UNSURVEYED LINES:
 - LOT LINES
 - PARCEL BOUNDARY
 - MINING CLAIMS ETC.
- RAILWAY AND RIGHT OF WAY
- UTILITY LINES
- NON-PERENNIAL STREAM
- FLOODING OR FLOODING RIGHTS
- SUBDIVISION OR COMPOSITE PLAN
- RESERVATIONS
- ORIGINAL SHORELINE
- MARSH OR MUSKEG
- MINES
- TRAVERSE MONUMENT

DISPOSITION OF CROWN LANDS

TYPE OF DOCUMENT	SYMBOL
PATENT SURFACE & MINING RIGHTS	
SURFACE RIGHTS ONLY	
MINING RIGHTS ONLY	
LEASE SURFACE & MINING RIGHTS	
SURFACE RIGHTS ONLY	
MINING RIGHTS ONLY	
LICENCE OF OCCUPATION	
ORDER IN COUNCIL	
RESERVATION	
CANCELLED	
SAND & GRAVEL	

NOTE: MINING RIGHTS IN PARCELS PATENTED PRIOR TO MAY 6 1913 VESTED IN ORIGINAL PATENTEE BY THE PUBLIC LANDS ACT (R.S.O. 1970, CHAP. 380, SEC. 63, SUBSEC 1)

SCALE: 1 INCH = 40 CHAINS



TOWNSHIP
ERRINGTON
M.N.R. ADMINISTRATIVE DISTRICT
GERALDTON
MINING DIVISION
THUNDER BAY
LAND TITLES / REGISTRY DIVISION
THUNDER BAY

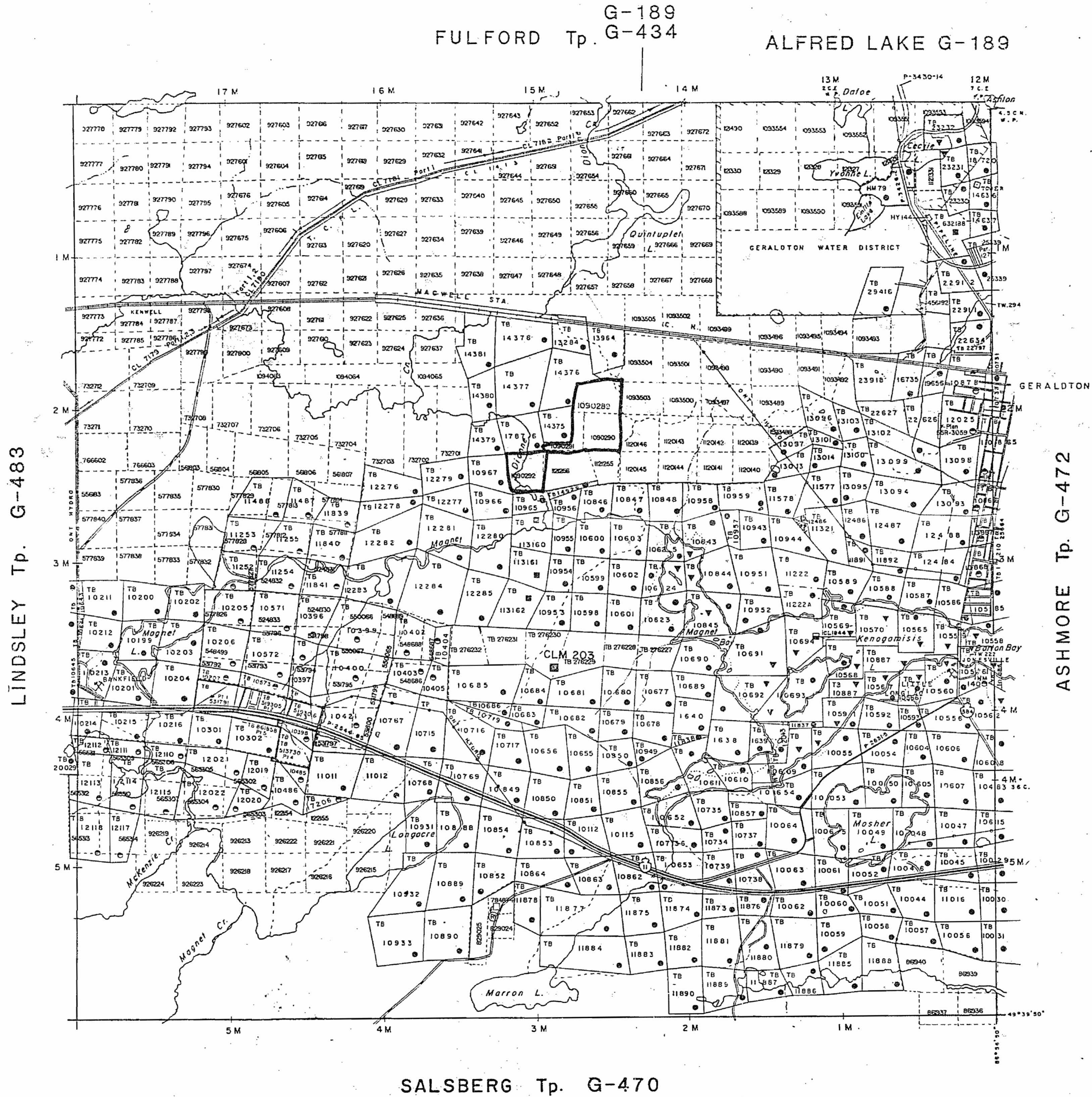
Ministry of Land Management
Natural Resources Branch
Ontario
August 24, 1997

Date: OCTOBER 1981
Number: **G-479**

REFERENCES

● S.R. - SURFACE RIGHTS ○ M.R. - MINING RIGHTS

"Summer Resort" Locations Not Open For Staking Sec. 36
 (R) Sec. 36 Withdrawal Order #W-28/87 S.R.



REFERENCES

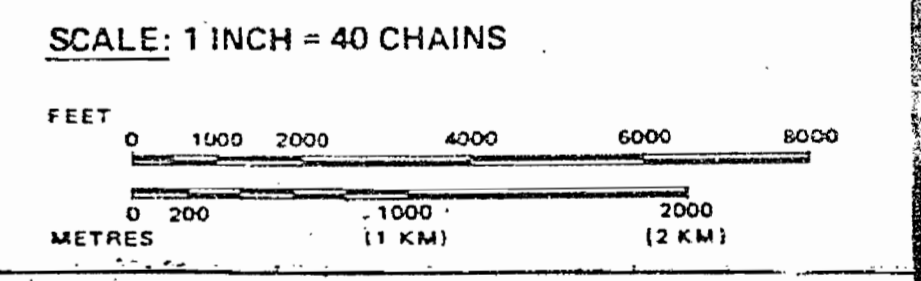
LEGEND

- HIGHWAY AND ROUTE No.
- OTHER ROADS
- TRAILS
- SURVEYED LINES:
 - TOWNSHIPS, BASE LINES, ETC.
 - LOTS, MINING CLAIMS, PARCELS, ETC.
- UNSURVEYED LINES:
 - LOT LINES
 - PARCEL BOUNDARY
 - MINING CLAIMS ETC.
- RAILWAY AND RIGHT OF WAY
- UTILITY LINES
- NON-PERENNIAL STREAM
- FLOODING OR FLOODING RIGHTS
- SUBDIVISION OR COMPOSITE PLAN
- RESERVATIONS
- ORIGINAL SHORELINE
- MARSH OR MUSKEG
- MINES
- TRAVERSE MONUMENT

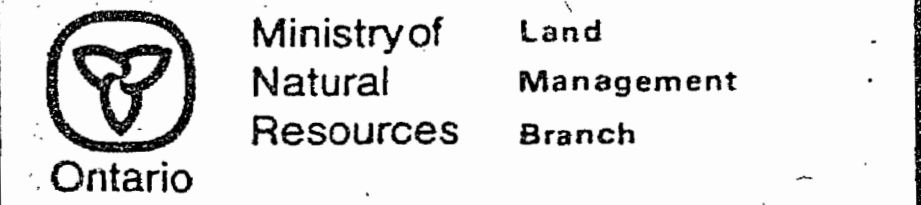
DISPOSITION OF CROWN LANDS

TYPE OF DOCUMENT	SYMBOL
PATENT, SURFACE & MINING RIGHTS	●
" SURFACE RIGHTS ONLY	○
" MINING RIGHTS ONLY	○
LEASE, SURFACE & MINING RIGHTS	■
" SURFACE RIGHTS ONLY	■
" MINING RIGHTS ONLY	■
LICENCE OF OCCUPATION	▽
ORDER-IN-COUNCIL	○
RESERVATION	○
CANCELLED	○
SAND & GRAVEL	○

NOTE: MINING RIGHTS IN PARCELS PATENTED PRIOR TO MAY 6, 1913, VESTED IN ORIGINAL PATENTEE BY THE PUBLIC LANDS ACT, R.S.O. 1970, CHAP. 380, SEC. 63, SUBSEC. 1.



TOWNSHIP
ERRINGTON
 M.N.R. ADMINISTRATIVE DISTRICT
GERALDTON
 MINING DIVISION
THUNDER BAY
 LAND TITLES / REGISTRY DIVISION
THUNDER BAY



Date: OCTOBER 1981 Number: **G-479**
 Info Service March 15, 1990-

NOTES

400' surface rights reservation along the shores of all lakes and rivers.

The boundaries of the Corporation of the Town of Geraldton shown thus
 Staking of Mining Claims within this area subject to Section 37(b) of the Mining Act (R.S.C. 70) File 115342

SAND & GRAVEL

- ① Gravel File 109595
- ② Gravel File 102650
- ③ Gravel " "
- ④ Gravel " "
- ⑤ Gravel " "


RESERVES

- ⑥ Crown Reserve File 110501

AREAS WITHDRAWN FROM STAKING

SR: SURFACE RIGHTS MR: MINING RIGHTS

Section	Date	Disposition	File	Order No.
⑦ 43(RS0'70) 11Apr'74	MR	100263	W15/74	
⑧ 43(RS0'70) 29Mar'74	SR	154549	W10/74	
⑨ TB 10878 & TB 12025 withdrawn from staking				



1706

FULFORD Tp.

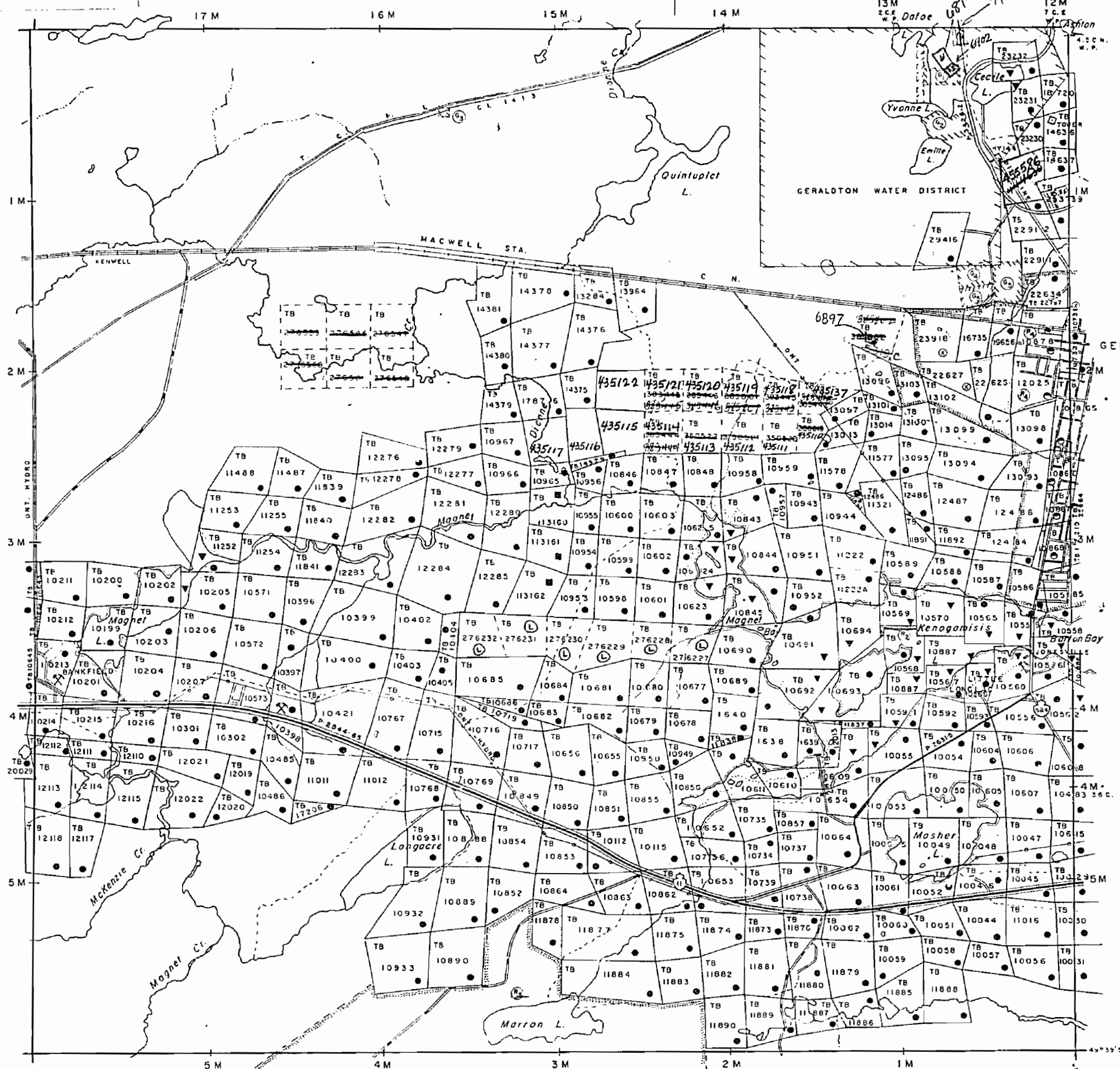
M. 1782

M. 1811

LINDSLEY Tp. M. 1797

ASHMORE Tp. M. 1636

SALSBERG Tp. M. 1879

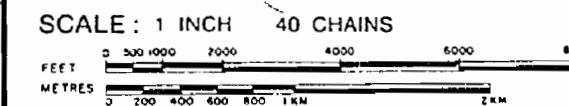


LEGEND

- HIGHWAY AND ROUTE No. [Symbol]
- OTHER ROADS [Symbol]
- TRAILS [Symbol]
- SURVEYED LINES: TOWNSHIPS, BASE LINES, ETC. [Symbol]
- LOTS, MINING CLAIMS, PARCELS, ETC. [Symbol]
- UNSURVEYED LINES: LOT LINES [Symbol]
- PARCEL BOUNDARY [Symbol]
- MINING CLAIMS ETC. [Symbol]
- RAILWAY AND RIGHT OF WAY [Symbol]
- UTILITY LINES [Symbol]
- NON-PERENNIAL STREAM [Symbol]
- FLOODING or FLOODING RIGHTS [Symbol]
- SUBDIVISION [Symbol]
- ORIGINAL SHORELINE [Symbol]
- MARSH OR MUSKEG [Symbol]
- MINES [Symbol]

DISPOSITION OF CROWN LANDS

TYPE OF DOCUMENT	SYMBOL
PATENT, SURFACE & MINING RIGHTS	●
" SURFACE RIGHTS ONLY	○
" MINING RIGHTS ONLY	◐
LEASE, SURFACE & MINING RIGHTS	■
" SURFACE RIGHTS ONLY	◼
" MINING RIGHTS ONLY	◻
LICENCE OF OCCUPATION	▼
CROWN LAND SALE	CS
ORDER-IN-COUNCIL	OC
RESERVATION	○
CANCELLED	⊗
SAND & GRAVEL	⊙



ACRES	HECTARES
40	16

TOWNSHIP 1974
ERRINGTON

DISTRICT THUNDER BAY
 MINING DIVISION
 THUNDER BAY

GER Ministry of Natural Resources
 Ontario Surveys and Mapping Branch

Date: 3-74- Plan No.
 Whitney Block Queen's Park, Toronto **M.1706**

NOTES

AREAS WITHDRAWN FROM DISPOSITION

S.R. - SURFACE RIGHTS M.R. MINING RIGHTS

31 50 W 25/187 200 sec. E. 1/2 sec. 10 & 11 Twp. 48 S. R. 17 W. 18 E. 187

32 SEC 43 M₂ ACT (R.S.O. 70) A15/74 1/24/74 M.R.C. 100263

33 TB 10978 TB 12028 THOMPSON FROM STAKING

34 50 W 25/187 200 sec. E. 1/2 sec. 10 & 11 Twp. 48 S. R. 17 W. 18 E. 187

SAND AND GRAVEL

35 GRAVEL FILE 103595

36 GRAVEL FILE 102650

37 GRAVEL FILE

38 GRAVEL

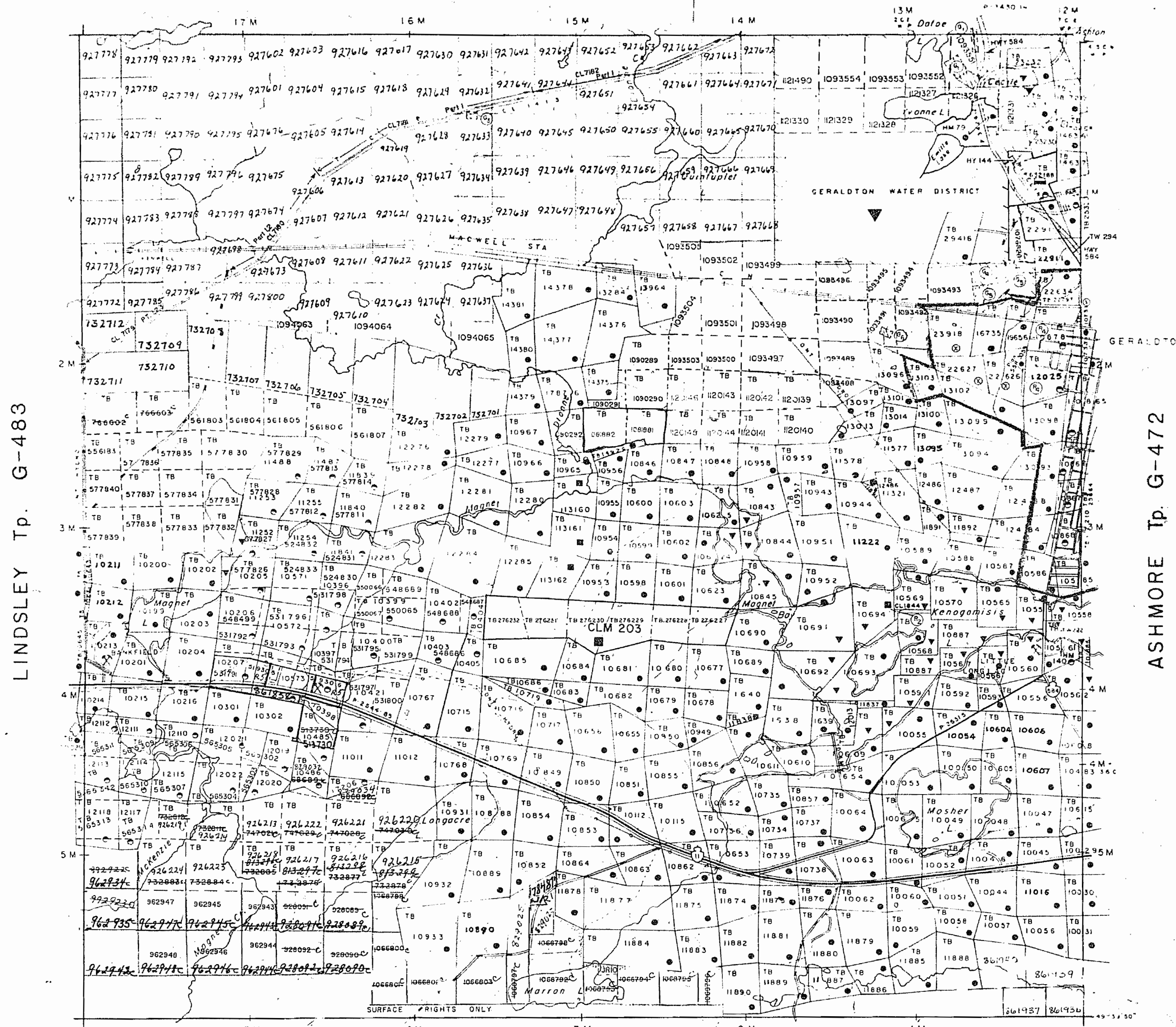
39

THE BOUNDARIES OF THE CORPORATION OF THE TOWN OF GERALDTON SHOWN THUS STAKING OF CLAIMS WITHIN THIS AREA SUBJECT TO SEC 37(1) M₂ ACT (R.S.O. 70) FILE 115342

RECEIVED
THUNDER BAY
MINING DIVISION
'89 NOV 1 PM 1 17

G-189
FULFORD Tp. G-434

ALFRED LAKE G-189



LEGEND

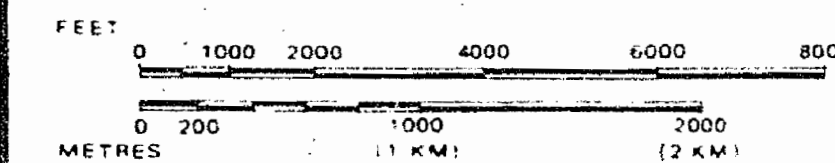
- HIGHWAY AND ROUTE No
- OTHER ROADS
- TRAILS
- SURVEYED LINES
- TOWNSHIPS, BASE LINES, ETC
- LOTS, MINING CLAIMS, PARCELS, ETC
- UNSURVEYED LINES
- LOT LINES
- PARCEL BOUNDARY
- MINING CLAIMS ETC
- RAILWAY AND RIGHT OF WAY
- UTILITY LINES
- NON-PERENNIAL STREAM
- FLOODING OR FLOODING RIGHTS
- SUBDIVISION OR COMPOSITE PLAN RESERVATIONS
- ORIGINAL SHORELINE
- MARSH OR MUSKEG
- MINES
- TRAVERSE MONUMENT

DISPOSITION OF CROWN LANDS

TYPE OF DOCUMENT	SYMBOL
PATENT, SURFACE & MINING RIGHTS	
SURFACE RIGHTS ONLY	
MINING RIGHTS ONLY	
LEASE, SURFACE & MINING RIGHTS	
SURFACE RIGHTS ONLY	
MINING RIGHTS ONLY	
LICENSE OF OCCUPATION	
ORDER-IN-COUNCIL	
RESERVATION	
CANCELLED	
SAND & GRAVEL	

NOTE: MINING RIGHTS IN PARCELS PATENTED PRIOR TO MAY 6, 1913, VESTED IN ORIGINAL PATENTEE BY THE PUBLIC LANDS ACT, R.S.O. 1970, CHAP 380, SEC 63, SUBSEC 1

SCALE: 1 INCH = 40 CHAINS



TOWNSHIP

ERRINGTON

M.N.R. ADMINISTRATIVE DISTRICT
GERALDTON

MINING DIVISION
THUNDER BAY

LAND TITLES / REGISTRY DIVISION
THUNDER BAY

Ontario Ministry of Land Natural Resources Management Branch
August 24, 1984

Date OCTOBER, 1981 Number

G-479

SALSBERG Tp. G-470

RIGHTS M.R. - MINING RIGHTS

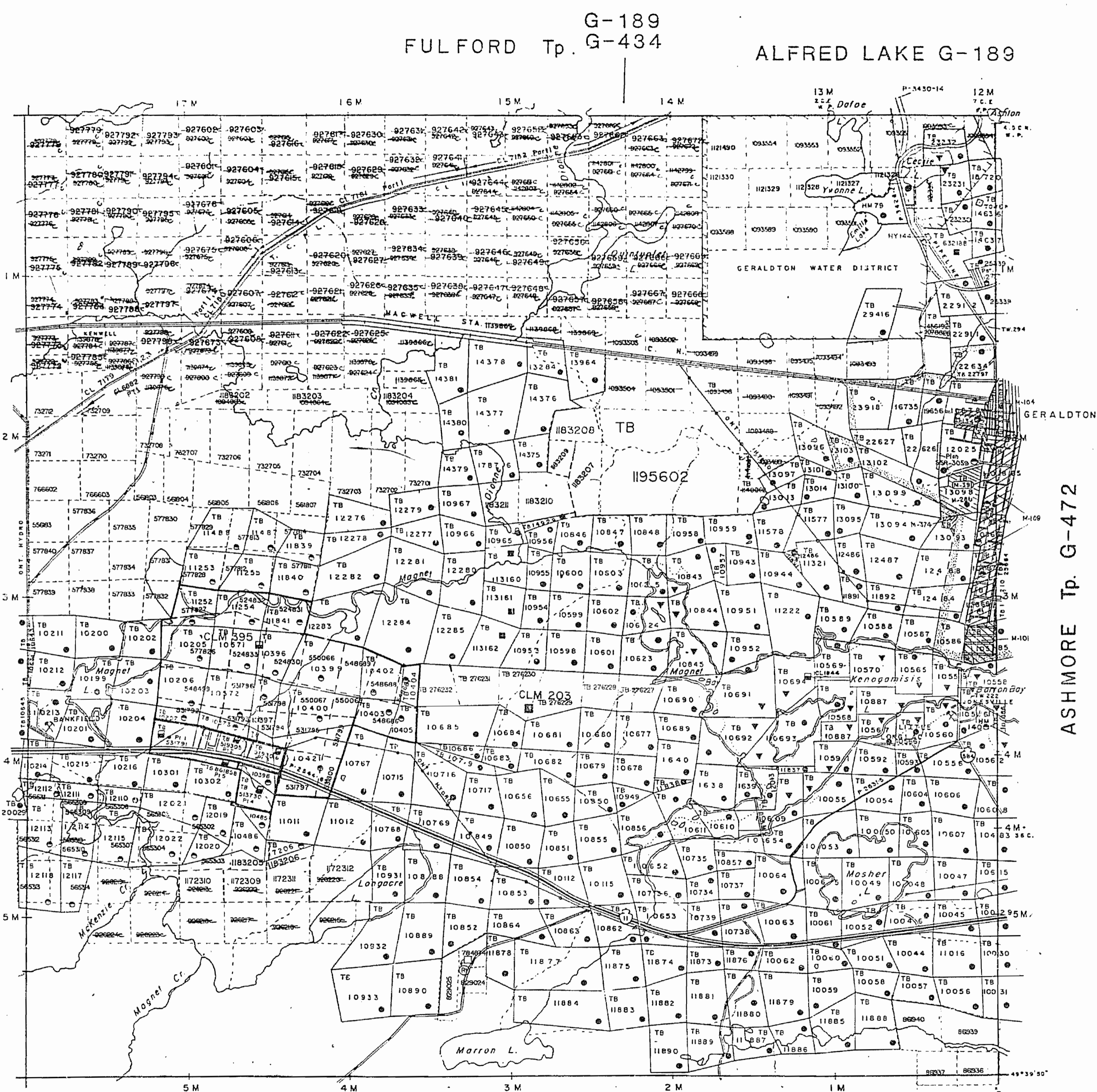
For Staking Sec. 3(c) 197 SR

Portion of the Town of within This Area May Be of the Mining Act.

TS LYING WITHIN 40.25 m. OF THE TRANS CANADA PIPELINE WITHDRAWN FROM STAKING OUT, OR LEASE BY ORDER W-01/91/ONT. 31. SECTION 112 OF THE NATIONAL IS TO THIS AREA

THE INFORMATION THAT APPEARS ON THIS MAP HAS BEEN COMPILED FROM VARIOUS SOURCES, AND ACCURACY IS NOT GUARANTEED. THOSE WISHING TO STAKE MINING CLAIMS SHOULD CONSULT WITH THE MINING RECORDER, MINISTRY OF NORTHERN DEVELOPMENT AND MINES, FOR ADDITIONAL INFORMATION ON THE STATUS OF THE LANDS SHOWN HEREON.

LINDSLEY Tp. G-483



SALSBERG Tp. G-470

G-189 FULFORD Tp. G-434

ALFRED LAKE G-189

ASHMORE Tp. G-472

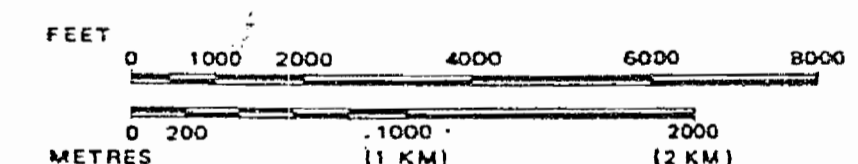
LEGEND

- Highway and Route No. OTHER ROADS TRAILS SURVEYED LINES: TOWNSHIPS, BASE LINES, ETC. LOTS, MINING CLAIMS, PARCELS, ETC. UNSURVEYED LINES: LOT LINES PARCEL BOUNDARY MINING CLAIMS ETC. RAILWAY AND RIGHT OF WAY UTILITY LINES NON-PERENNIAL STREAM FLOODING OR FLOODING RIGHTS SUBDIVISION OR COMPOSITE PLAN RESERVATIONS ORIGINAL SHORELINE MARSH OR MUSKEG MINES TRAVERSE MONUMENT

DISPOSITION OF CROWN LANDS

Table with columns: TYPE OF DOCUMENT, SYMBOL. Includes entries for Patent, Surface & Mining Rights, Lease, Surface & Mining Rights, Licence of Occupation, Order-in-Council, Reservation, Cancelled, Sand & Gravel, and Land Use Permits for Commercial Tourism/Outpost Camps.

SCALE: 1 INCH = 40 CHAINS



TOWNSHIP ERRINGTON M.N.R. ADMINISTRATIVE DISTRICT GERALDTON MINING DIVISION THUNDER BAY LAND TITLES / REGISTRY DIVISION THUNDER BAY



Date: OCTOBER 1987 Number: G-479 Into Service March 15, 1990-

1706

ERRINGTON

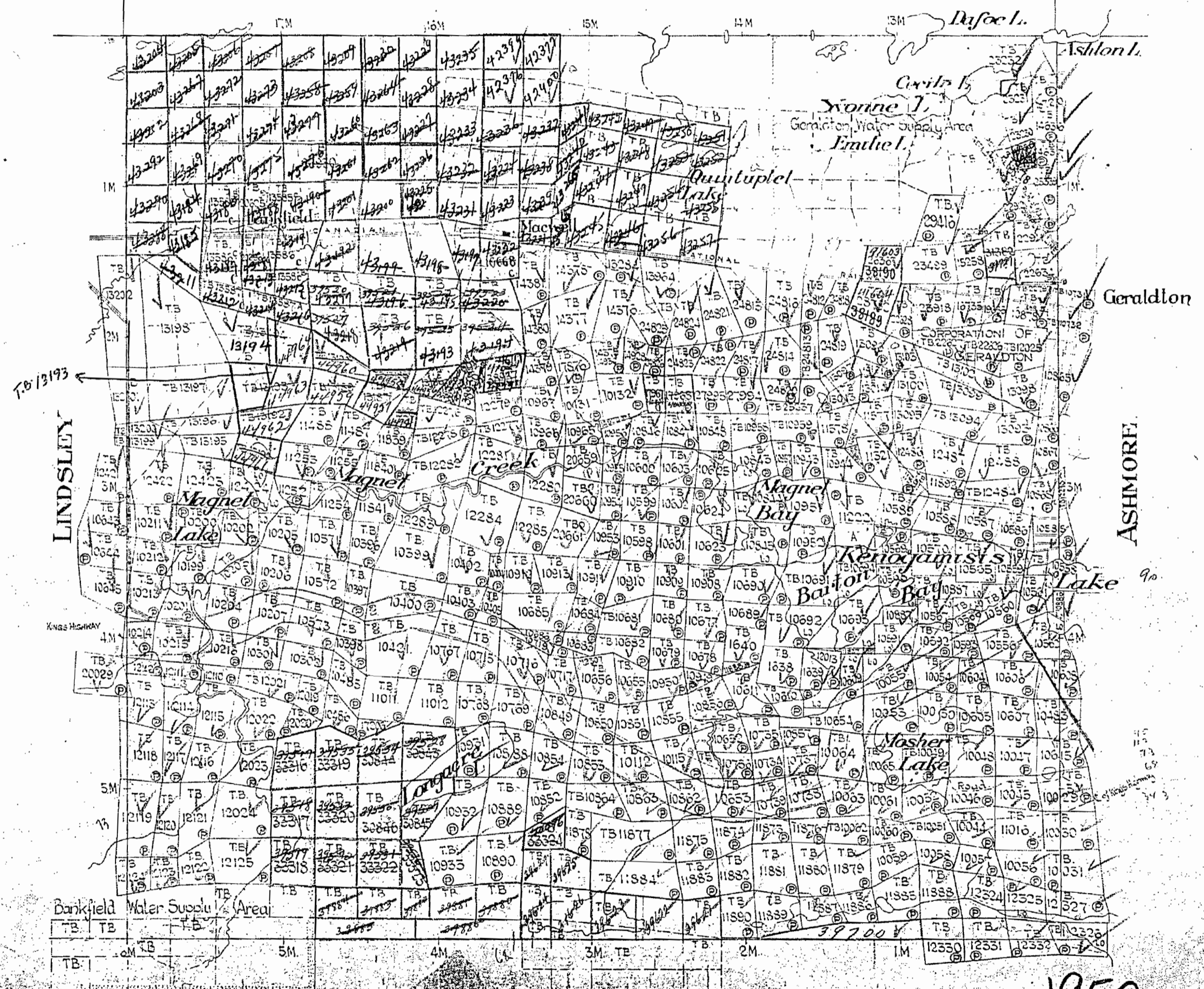
PORT ARTHUR MINING DIVISION
DISTRICT OF THUNDER BAY



Scale - 40 Chains - 1 Inch

FULFORD

North Ast.



ERRINGTON

1950
83

NOTES

AREAS WITHDRAWN FROM DISPOSITION

S.R. SURFACE RIGHTS M.R. MINING RIGHTS

Description Order No. Date Disposition Title

RECALL OF RIGHTS

TB RIGHTS TO LOGS & TOWNSHIP FROM STAKES

STAKING OF CLAIMS WITHIN THIS AREA SUBJECT TO SEC 37(1) M.S.C. (R.S.O. 1970) FILE 115342

SAND AND GRAVEL

- 1. GRAVEL FILE 103201
- 2. GRAVEL FILE 103201
- 3. GRAVEL FILE 103201
- 4. GRAVEL FILE 103201
- 5. GRAVEL FILE 103201

THE BOUNDARIES OF THE CORPORATION OF THE TOWN OF GERALDTON SHOWN THIS STAKING OF CLAIMS WITHIN THIS AREA SUBJECT TO SEC 37(1) M.S.C. (R.S.O. 1970) FILE 115342

FULFORD Tp. G-189 G-434

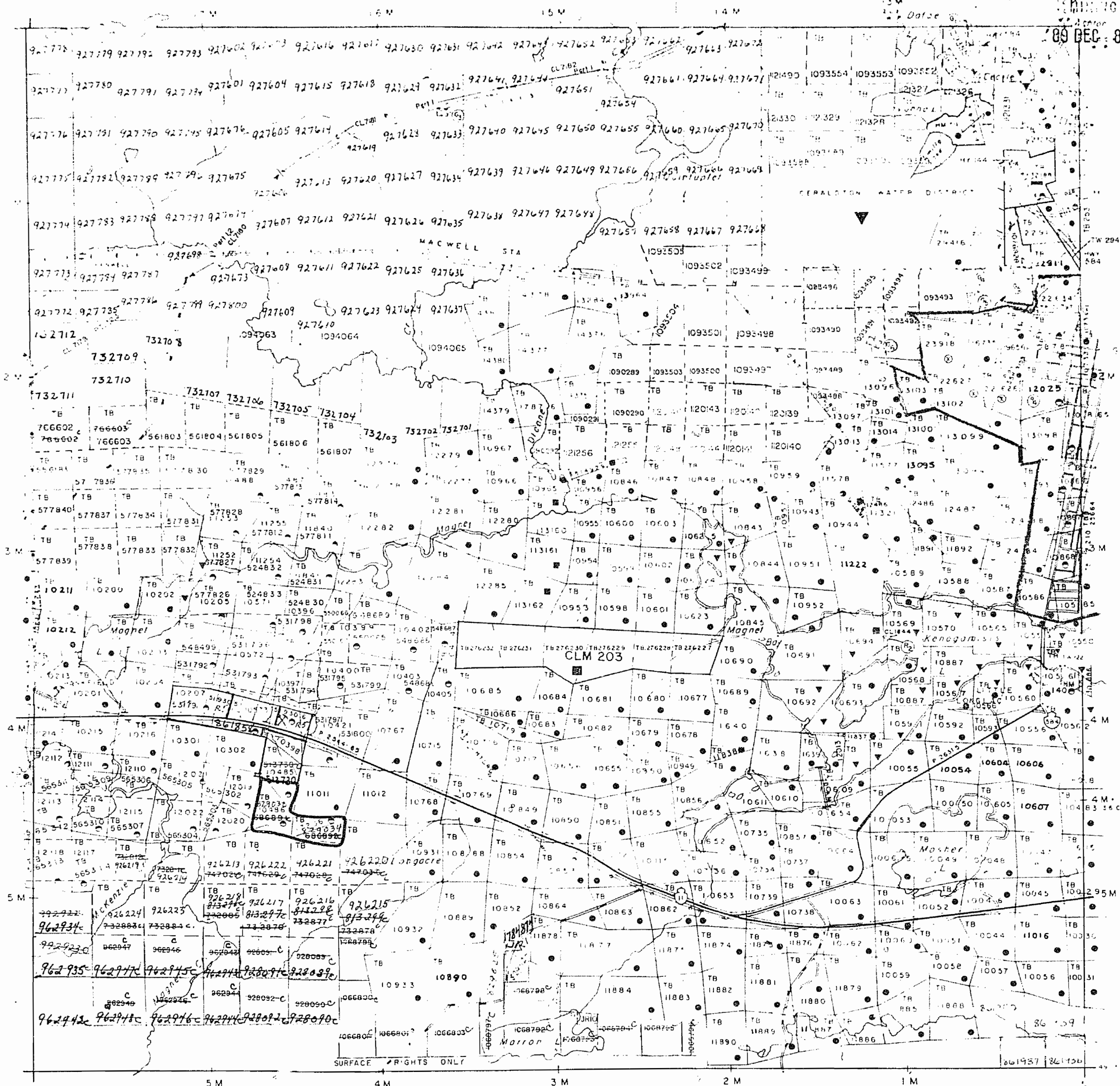
ALFRED LAKE G-189

RECEIVED THUNDER BAY MINING DIVISION

09 DEC 8 AM 11 13

LINDSLEY Tp. G-483

ASHMORE Tp. G-472



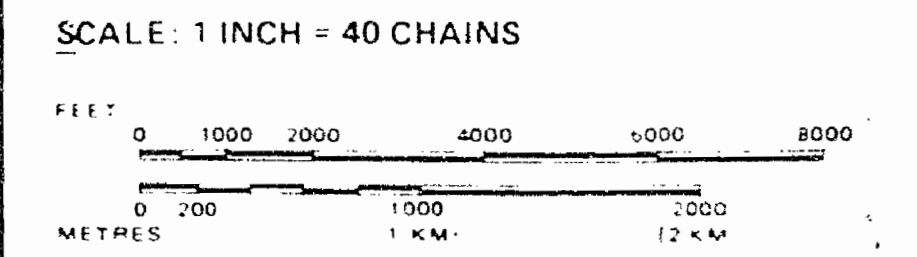
LEGEND

- HIGHWAY AND ROUTE No. [Symbol]
- OTHER ROADS [Symbol]
- TRAILS [Symbol]
- SURVEYED LINES [Symbol]
- TOWNSHIP'S BASE LINES ETC. [Symbol]
- LOTS, MINING CLAIMS, PARCELS ETC. [Symbol]
- UNSURVEYED LINES [Symbol]
- LOT LINES [Symbol]
- PARCEL BOUNDARY [Symbol]
- MINING CLAIMS ETC. [Symbol]
- RAILWAY AND RIGHT OF WAY [Symbol]
- UTILITY LINES [Symbol]
- NON PERENNIAL STREAM [Symbol]
- FLOODING OR FLOODING RIGHTS [Symbol]
- SUBDIVISION OR COMPOSITE PLAN [Symbol]
- RESERVATIONS [Symbol]
- ORIGINAL SHORELINE [Symbol]
- MAHSH OR MUSKEG [Symbol]
- MINES [Symbol]
- TRAVERSE MONUMENT [Symbol]

DISPOSITION OF CROWN LANDS

- | TYPE OF DOCUMENT | SYMBOL |
|--------------------------------|----------|
| PATENT SURFACE & MINING RIGHTS | [Symbol] |
| SURFACE RIGHTS ONLY | [Symbol] |
| MINING RIGHTS ONLY | [Symbol] |
| LEASE SURFACE & MINING RIGHTS | [Symbol] |
| SURFACE RIGHTS ONLY | [Symbol] |
| MINING RIGHTS ONLY | [Symbol] |
| LICENCE OF OCCUPATION | [Symbol] |
| ORDER IN COUNCIL | [Symbol] |
| RESERVATION | [Symbol] |
| CANCELLED | [Symbol] |
| SAND & GRAVEL | [Symbol] |

NOTE: MINING RIGHTS IN PARCELS PATENTED PRIOR TO MAY 6, 1913 VESTED IN ORIGINAL PATENTEE BY THE PUBLIC LANDS ACT R.S.O. 1970, CHAP. 380, SEC. 63, SUBSEC. 1



TOWNSHIP
ERRINGTON
M.N.R. ADMINISTRATIVE DISTRICT
GERALDTON
MINING DIVISION
THUNDER BAY
LAND TITLES / REGISTRY DIVISION
THUNDER BAY

Ministry of Natural Resources
Land Management Branch
Ontario
August 27, 1994

Date OCTOBER 1981 Number
G-479

SALSBERG Tp. G-470

REFERENCES

MINING RIGHTS M.R. - MINING RIGHTS

Open For Staking Dec. 31st
1-28-97 SR

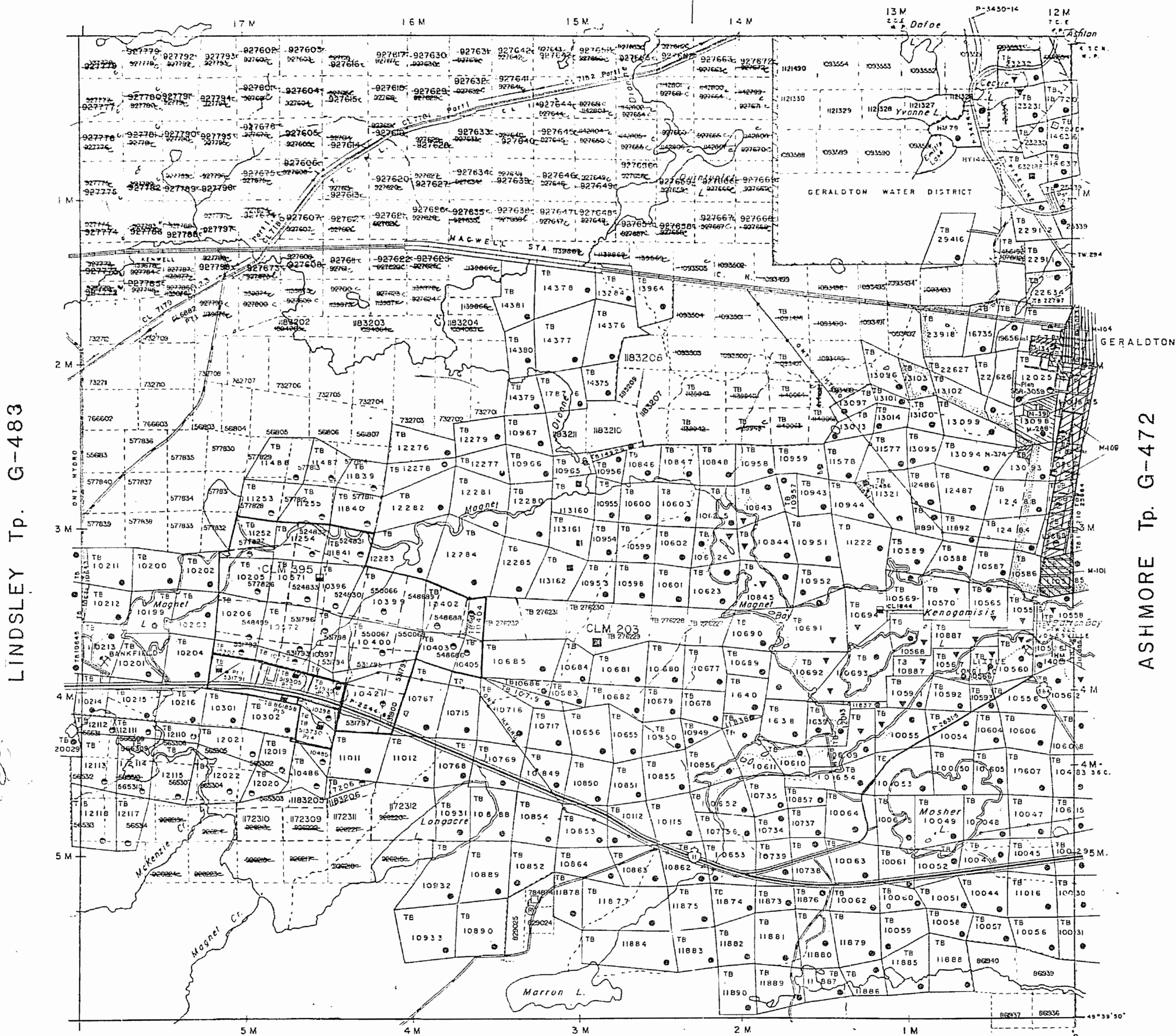
Corporation of the Town of
Within This Area May Be
of the Mining Act

RIGHTS LYING WITHIN 40.25 m. OF
OF THE TRANS CANADA PIPELINE
BE WITHDRAWN FROM STAKING OUT.
IF LEASE BY ORDER W 01/91/ONT.
1991. SECTION 112 OF THE NATIONAL
LIES TO THIS AREA

THE INFORMATION THAT
APPEARS ON THIS MAP
HAS BEEN COMPILED
FROM VARIOUS SOURCES.
AND ACCURACY IS NOT
GUARANTEED. THOSE
WISHING TO STAKE MIN-
ING CLAIMS SHOULD CON-
SULT WITH THE MINING
RECORDER, MINISTRY OF
NORTHERN DEVELOP-
MENT AND MINES, FOR AD-
DITIONAL INFORMATION
ON THE STATUS OF THE
LANDS SHOWN HEREON.

G-189
FULFORD Tp. G-434

ALFRED LAKE G-189



REFERENCES

LEGEND

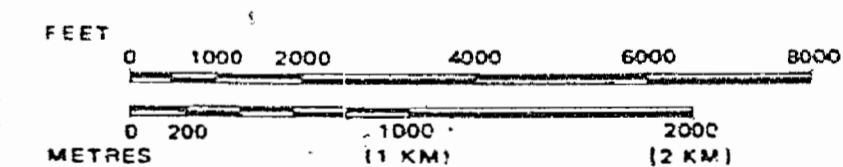
- HIGHWAY AND ROUTE No.
- OTHER ROADS
- TRAILS
- SURVEYED LINES:
 - TOWNSHIPS, BASE LINES, ETC.
 - LOTS, MINING CLAIMS, PARCELS, ETC.
- UNSURVEYED LINES:
 - LOT LINES
 - PARCEL BOUNDARY
 - MINING CLAIMS ETC.
- RAILWAY AND RIGHT OF WAY
- UTILITY LINES
- NON-PERENNIAL STREAM
- FLOODING OR FLOODING RIGHTS
- SUBDIVISION OR COMPOSITE PLAN
- RÉSERVATIONS
- ORIGINAL SHORELINE
- MARSH OR MUSKEG
- MINES
- TRAVERSE MONUMENT

DISPOSITION OF CROWN LANDS

TYPE OF DOCUMENT	SYMBOL
PATENT, SURFACE & MINING RIGHTS	
" SURFACE RIGHTS ONLY	
" MINING RIGHTS ONLY	
LEASE, SURFACE & MINING RIGHTS	
" SURFACE RIGHTS ONLY	
" MINING RIGHTS ONLY	
LICENCE OF OCCUPATION	
ORDER-IN-COUNCIL	
RESERVATION	
CANCELLED	
SAND & GRAVEL	
LAND USE PERMITS FOR COMMERCIAL TOURISM, OUTPOST CAMPS	

NOTE: MINING RIGHTS IN PARCELS PATENTED PRIOR TO MAY 6, 1913, VESTED IN ORIGINAL PATENTEE BY THE PUBLIC LANDS ACT, R.S.O. 1970, CHAP. 380, SEC. 63, SUBSEC. 1.

SCALE: 1 INCH = 40 CHAINS



TOWNSHIP

ERRINGTON

M.N.R. ADMINISTRATIVE DISTRICT
GERALDTON

MINING DIVISION
THUNDER BAY

LAND TITLES / REGISTRY DIVISION
THUNDER BAY



Date: **OCTOBER 1981**

Number

G-479

Into Service March 15, 1990-

1706

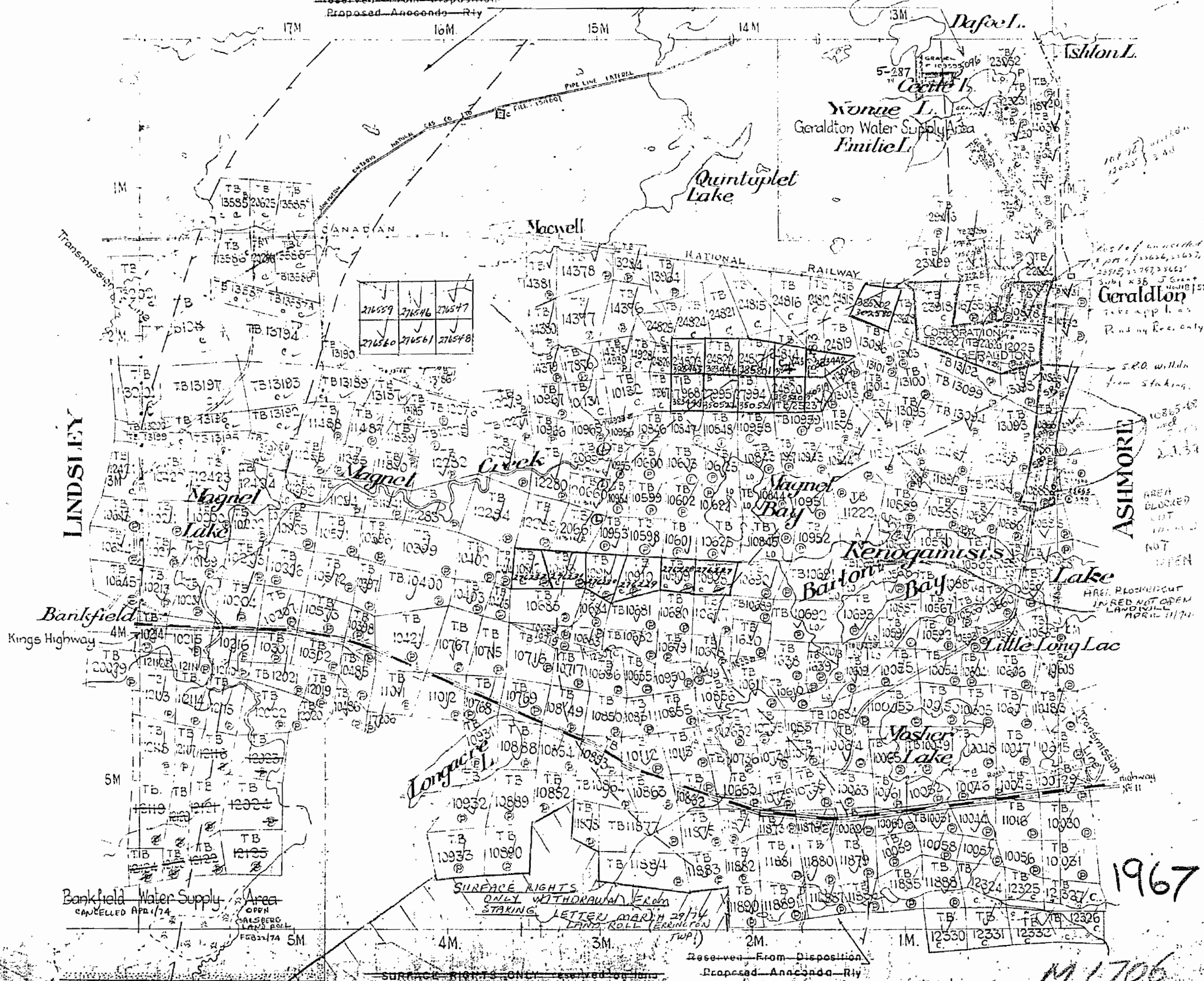
ERRINGTON

PORT ARTHUR MINING DIVISION
DISTRICT OF THUNDER BAY

Scale - 40 Chains = 1 Inch

FULFORD

Reserved From Disposition
Proposed Anacanda Rty



276559	276546	276547
276560	276561	276548

1967

M 1706

Subject to Section 38 Mining Act shown thus

JAN 5 1967