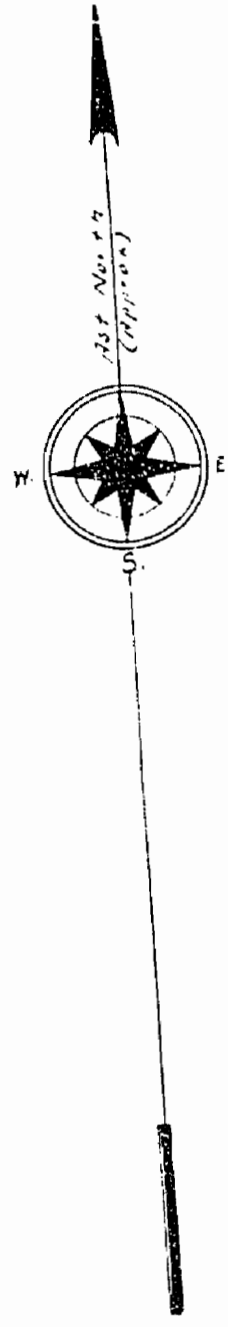


PLAN OF
ETOWAMAMI RIVER AREA.
PATRICIA MINING DIVISION. ————— DISTRICT OF KENORA.

Scale, 40 chains to an inch.

CERRAS LAKE



CERRAS LAKE AREA.

See
M-2169

See
M-3177

See
M-3184

Etowamami River

Etowamami

RIVER

2237

G-2205

2237

R. Rock
S. M.

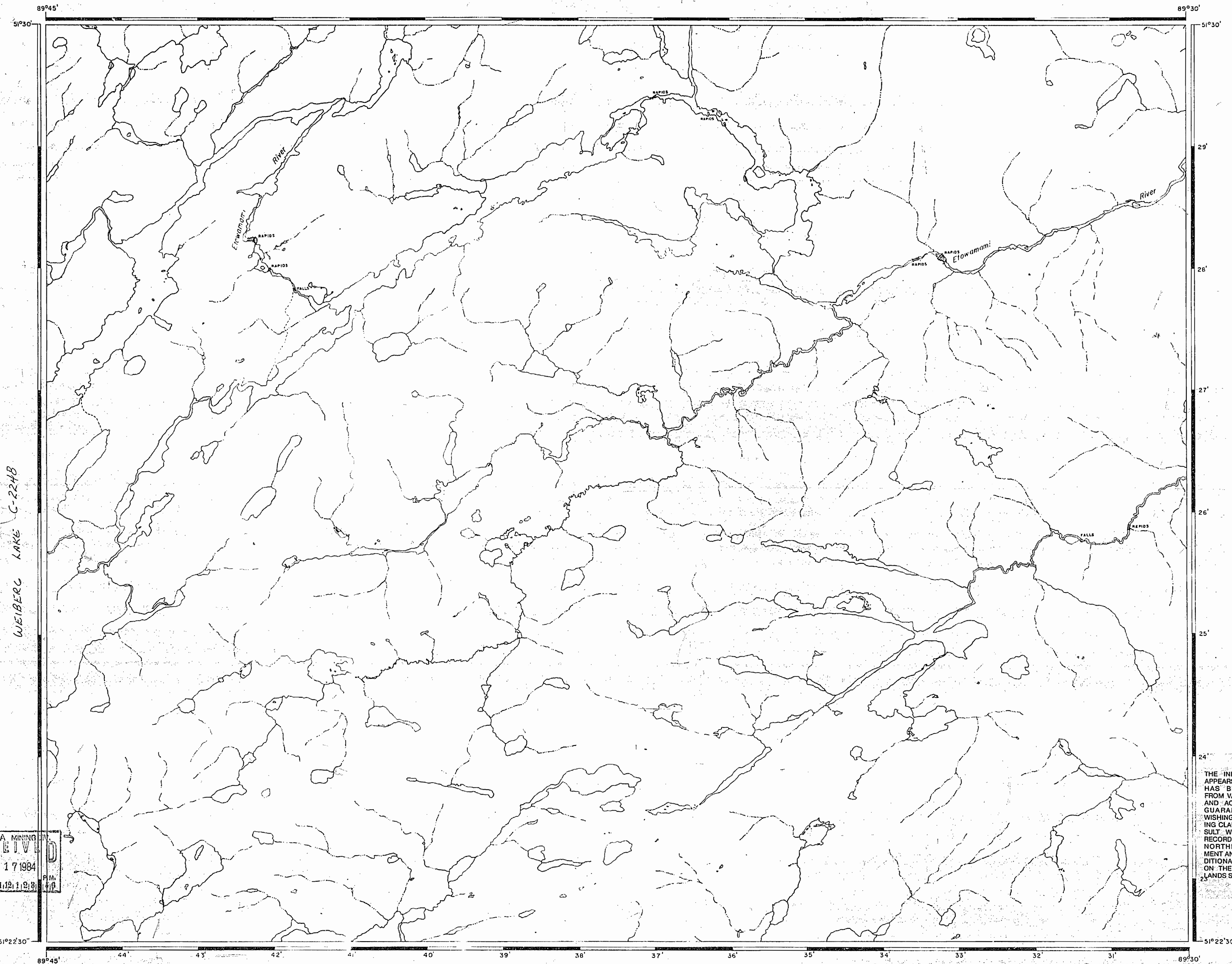
1037

M 3169

M 3165

165

M-2169
BADESDAWA RIVER (G-1943)



LEGEND

- HIGHWAY AND ROUTE No.
- OTHER ROADS
- TRAILS
- SURVEYED LINES:
 - TOWNSHIPS, BASE LINES, ETC.
 - LOTS, MINING CLAIMS, PARCELS, ETC.
- UNSURVEYED LINES:
 - LOT LINES
 - PARCEL BOUNDARY
 - MINING CLAIMS ETC.
- RAILWAY AND RIGHT OF WAY
- UTILITY LINES
- NON-PERENNIAL STREAM
- FLOODING OR FLOODING RIGHTS
- SUBDIVISION OR COMPOSITE PLAN
- RESERVATIONS
- ORIGINAL SHORELINE
- MARSH OR MUSKEG
- MINES
- TRAVERSE MONUMENT

DISPOSITION OF CROWN LANDS

| TYPE OF DOCUMENT | SYMBOL |
|---------------------------------|--------|
| PATENT, SURFACE & MINING RIGHTS | ● |
| " SURFACE RIGHTS ONLY | ○ |
| " MINING RIGHTS ONLY | ⊙ |
| LEASE, SURFACE & MINING RIGHTS | ■ |
| " SURFACE RIGHTS ONLY | □ |
| " MINING RIGHTS ONLY | ⊠ |
| LICENCE OF OCCUPATION | ▽ |
| ORDER-IN-COUNCIL | OC |
| RESERVATION | ⊘ |
| CANCELLED | ⊖ |
| SAND & GRAVEL | ⊗ |

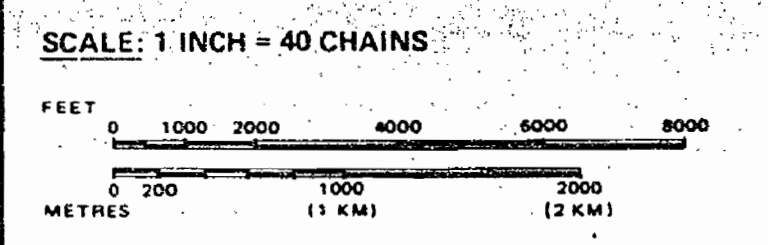
NOTE: MINING RIGHTS IN PARCELS PATENTED PRIOR TO MAY 6, 1913, VESTED IN ORIGINAL PATENTEE BY THE PUBLIC LANDS ACT, R.S.O. 1970, CHAP. 380, SEC. 83, SUBSEC. 1.

REFERENCES

AREAS WITHDRAWN FROM DISPOSITION

- M.R.O. - MINING RIGHTS ONLY
- S.R.O. - SURFACE RIGHTS ONLY
- M.+S. - MINING AND SURFACE RIGHTS

| Description | Order No. | Date | Disposition | File |
|-------------|-----------|------|-------------|------|
| | | | | |



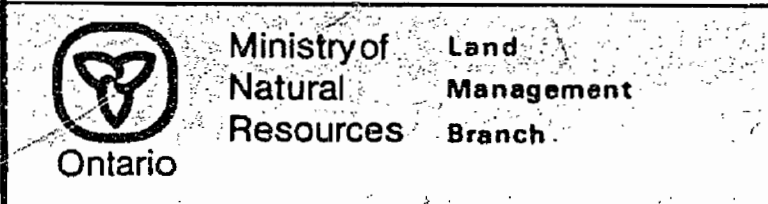
THE INFORMATION THAT APPEARS ON THIS MAP HAS BEEN COMPILED FROM VARIOUS SOURCES, AND ACCURACY IS NOT GUARANTEED. THOSE WISHING TO STAKE MINING CLAIMS SHOULD CONSULT WITH THE MINING RECORDER, MINISTRY OF NORTHERN DEVELOPMENT AND MINES, FOR ADDITIONAL INFORMATION ON THE STATUS OF THE LANDS SHOWN HEREON.

AREA ETOWAMAMI RIVER

M.N.R. ADMINISTRATIVE DISTRICT
SIoux LOOKOUT

MINING DIVISION
PATRICIA

LAND TITLES / REGISTRY DIVISION
KENORA (PATRICIA PORTION)



Date JANUARY, 1984 Number
G-2030

PATRICIA MINING
RECEIVED
MAY 17 1984
A.M. 7:09:10:11:12:13:14:15:16:17:18:19:20

DEPALMA LAKE G-2004

2237

See
M-3184

See
M-3168

SEE
POLANS
M-3169

M-3169
M-3165

SEE
POLANS
M-3165

C R E A R

6-2205

2237

ACHAPI LAKE AREA.

| Notes. | |
|---|-----------------------------|
| Railways shown thus | Non-perennial stream |
| Paved Highways | Bridges |
| Gravel | Buildings |
| Highway Route No. | Swamps |
| Other Roads | Areas marked R are Patented |
| Trails & Paths | L.O. Area under |
| Telephone & Telegraph Lines | License of Occupation |
| Electric Power Lines | |
| South-East shore of Albany River constitutes boundary between Patricia and Port Kemper Mining Divisions | |

BADESDAWA RIVER (M-2169)

AREA OF

ETOWAMAMI RIVER

DISTRICT OF KENORA
PATRICIA PORTION

PATRICIA MINING DIVISION

SCALE: 1-INCH = 40 CHAINS

LEGEND

- PATENTED LAND Ⓟ or Ⓢ
- PATENTED FOR SURFACE RIGHTS ONLY Ⓟ or Ⓢ
- LEASES Ⓛ
- LICENSE OF OCCUPATION L.O.
- CROWN LAND SALE C.S.
- LOCATED LAND Loc.
- CANCELLED C.
- MINING RIGHTS ONLY M.R.O.
- SURFACE RIGHTS ONLY S.R.O.
- HIGHWAY & ROUTE No. 17
- ROADS —
- TRAILS - - -
- RAILWAYS = = =
- POWER LINES —
- MARSH OR MUSKEG ~ ~ ~
- MINES X

*Used only with summer resort locations or when space is limited

NOTES

400' Surface Rights Reservation Around the Shores of All Lakes and Rivers

SERVENT LAKE (M-3169)

106-2030

PLAN NO. M-3184

DEPARTMENT OF MINES
— ONTARIO —

DEPALMA LAKE (M-3168)

