

TROTTIER

WEAVER

US. MILL LAKES

ELBOW LAKE

AYDIA LAKE

EVA LAKE

MARTON LAKE

FRENCH LAKE

WINDIGOOSTIGWAN LAKE

PICKEREL LAKE

QUETICO

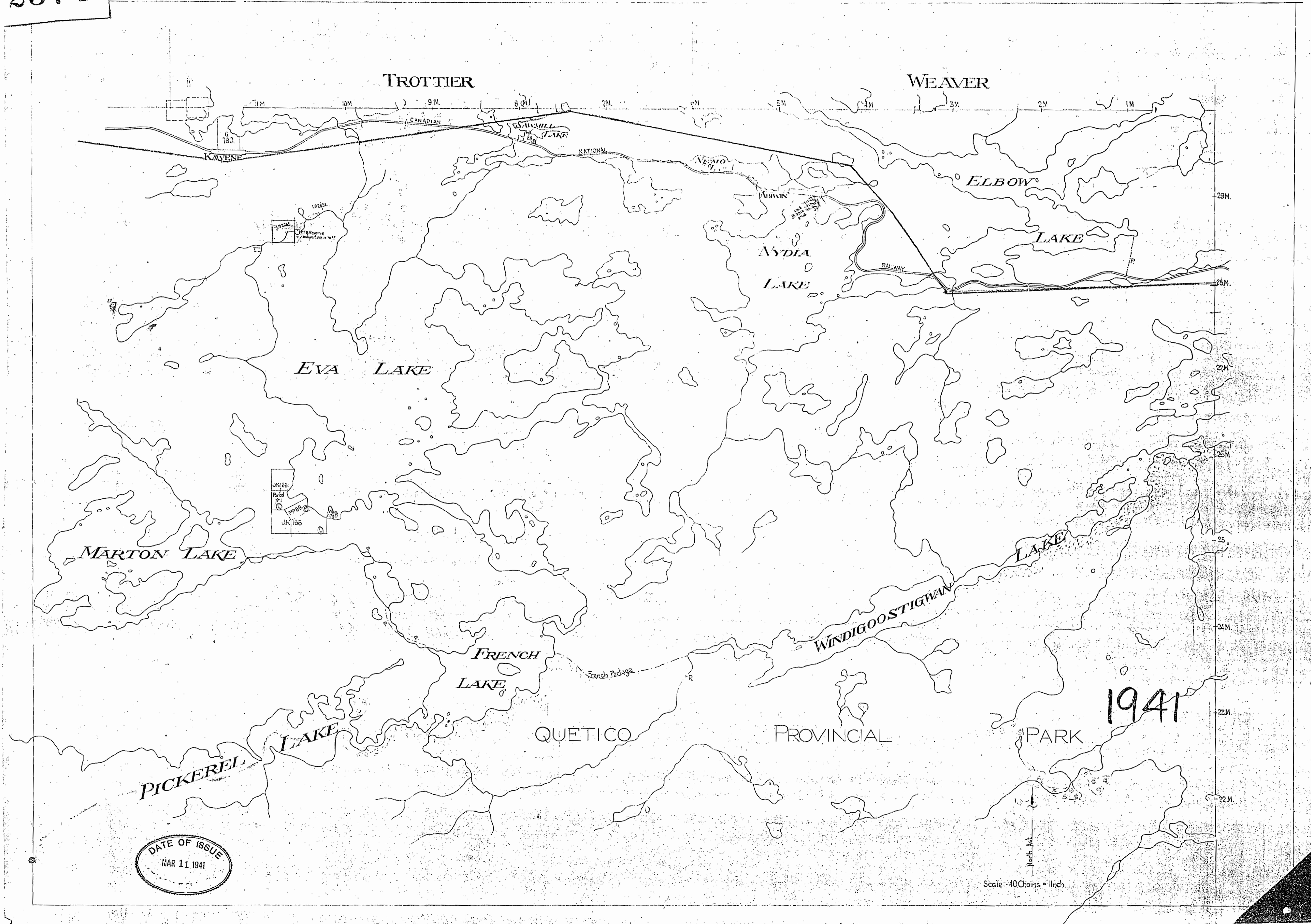
PROVINCIAL

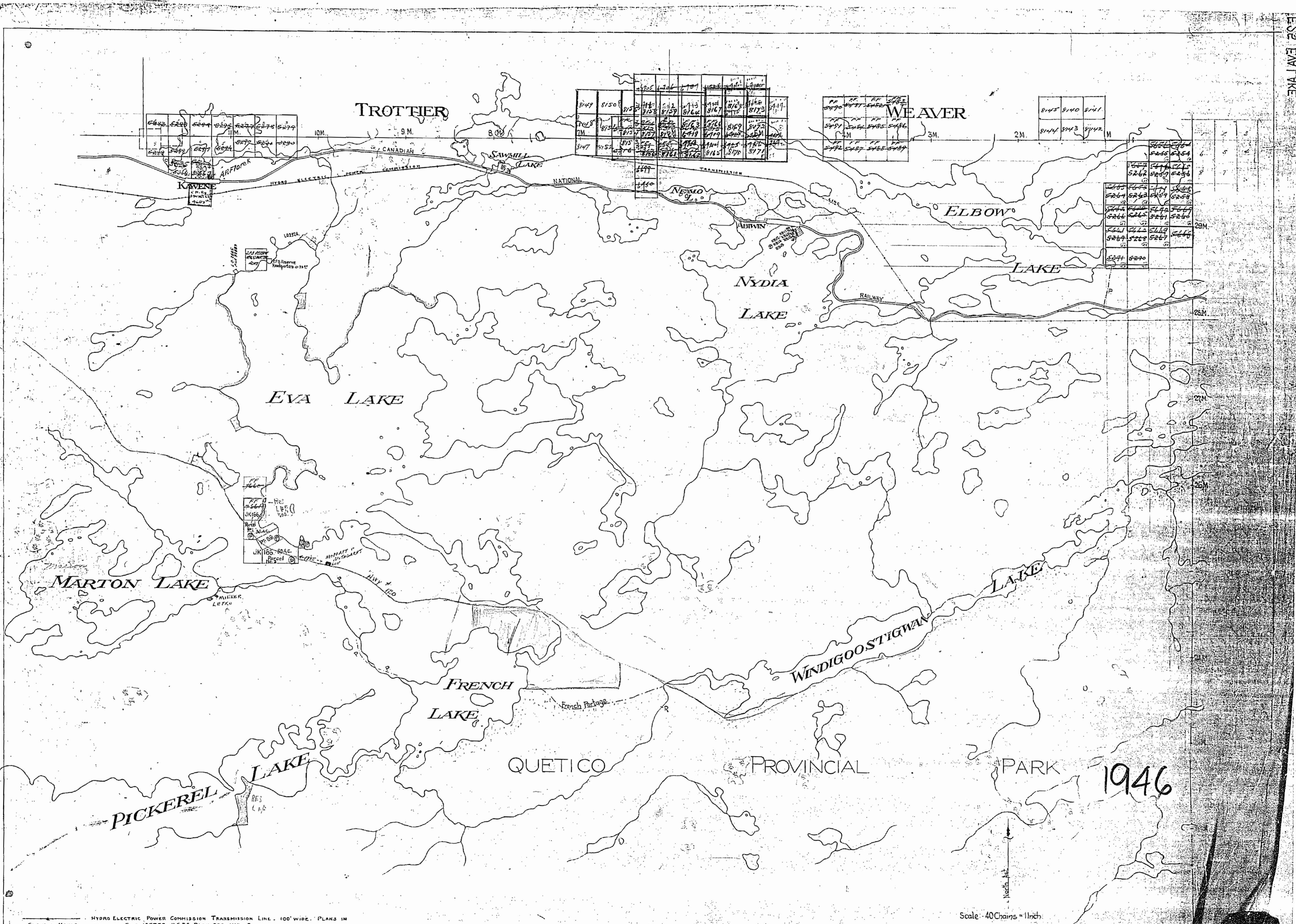
PARK

1941

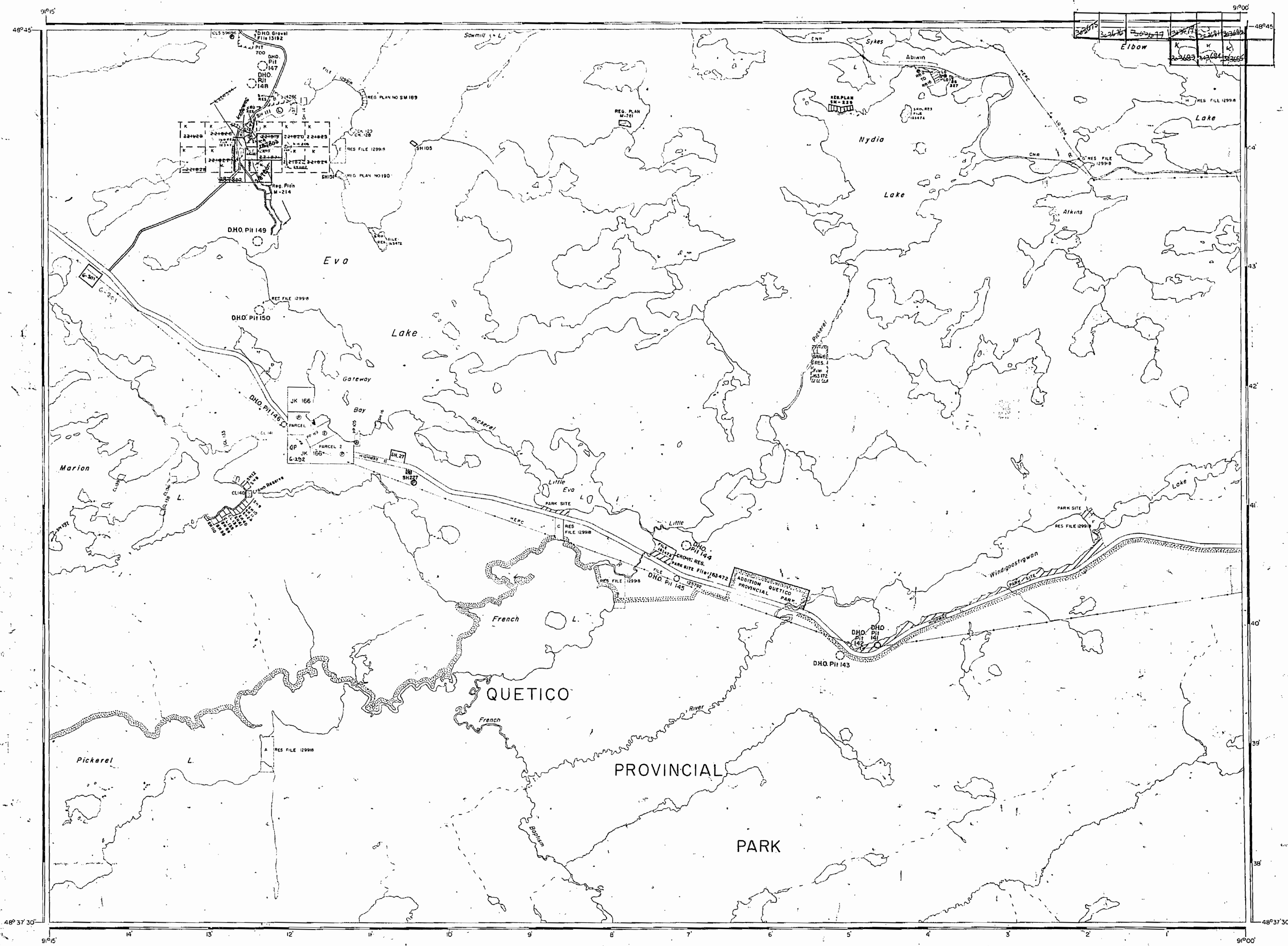
DATE OF ISSUE
MAR 11 1941

Scale: 40 Chains = 1 Inch





1946



AREA OF
EVA LAKE
 DISTRICT OF
 RAINY RIVER
 KENORA
 MINING DIVISION
 SCALE: 1-INCH = 40 CHAINS

LEGEND

PATENTED LAND	⊕
CROWN LAND SALE	C.S.
LEASES	Ⓢ
LOCATED LAND	Loc.
LICENSE OF OCCUPATION	L.O.
MINING RIGHTS ONLY	M.R.O.
SURFACE RIGHTS ONLY	S.R.O.
ROADS	—
IMPROVED ROADS	—
KING'S HIGHWAYS	—
RAILWAYS	—
POWER LINES	—
MARSH OR MUSKEG	—
MINES	—

NOTES

400' Reserve to Dept of Lands & Forests shown thus: —

NO STAKING ALLOWED IN QUETICO PROVINCIAL PARK

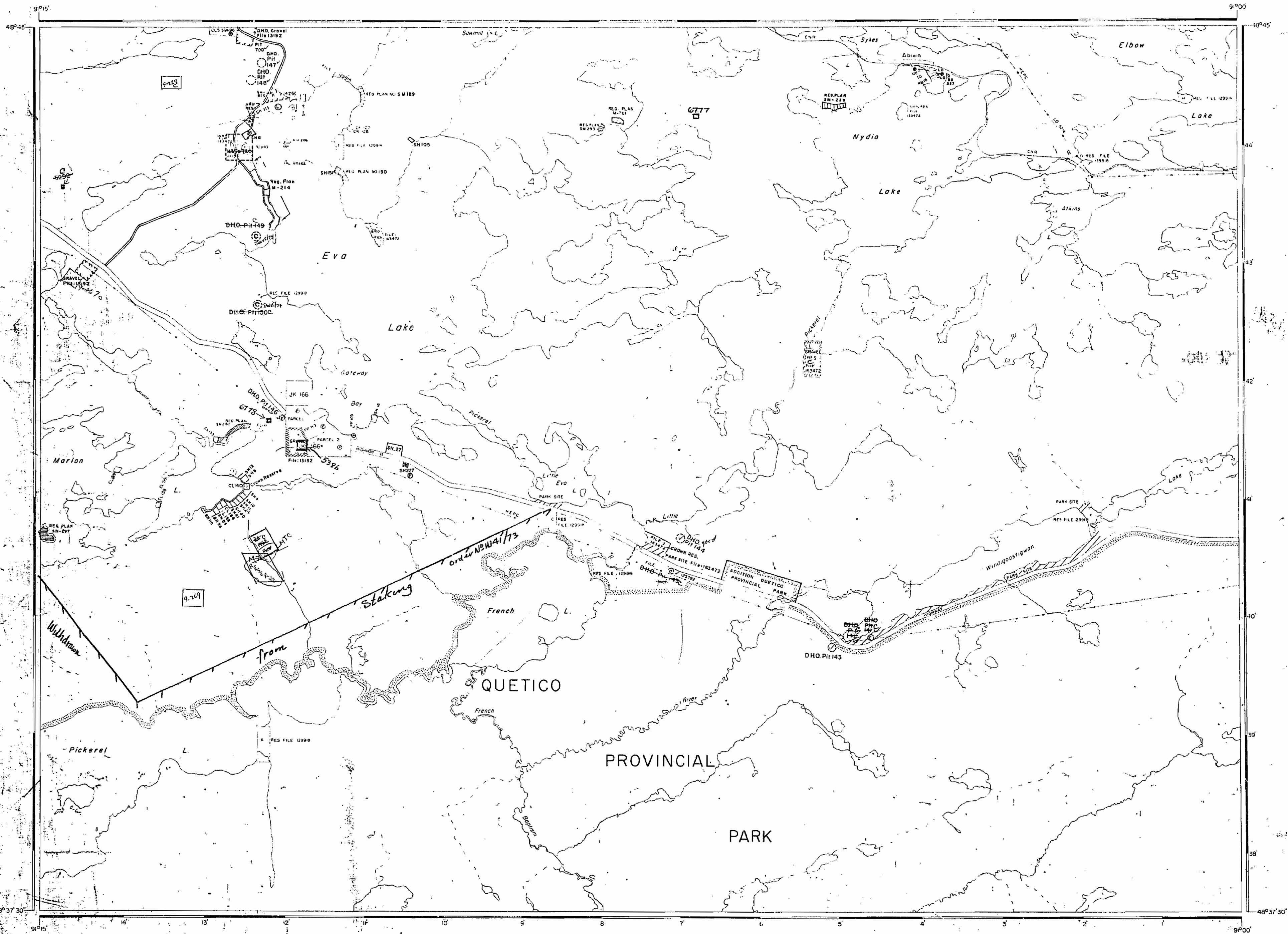
KENORA
 FILED:
 REC'D. SEP 21 1970
 RECEIPT No.
MINING DIVISION

July 29/71
Sept. 20/71
May 18/72
Sept. 11/72
Oct. 11/72

1970

52811
 PLAN NO. **M.2374**

DEPARTMENT OF MINES
 — ONTARIO —



AREA OF

EVA LAKE

DISTRICT OF
RAINY RIVER

KENORA
MINING DIVISION

SCALE: 1-INCH = 40 CHAINS

LEGEND

PATENTED LAND	⊙
CROWN LAND SALE	C.S.
LEASES	⊙
LOCATED LAND	Loc.
LICENSE OF OCCUPATION	L.O.
MINING RIGHTS ONLY	M.R.O.
SURFACE RIGHTS ONLY	S.R.O.
ROADS	—
IMPROVED ROADS	—
KING'S HIGHWAYS	—
RAILWAYS	—
POWER LINES	—
MARSH OR MUSKEG	—
MINES	X

NOTES

400' Reserve to Dept of Lands & Forests shown thus: —

NO STAKING ALLOWED IN
QUETICO PROVINCIAL PARK

KENORA
FILED:
REC'D. OCT 27 1972
RECEIPT No.
MINING DIVISION
308/11/73

1972

NATIONAL TOPOGRAPHIC SERIES 152 B I

PLAN NO. M.2374

ONTARIO
DEPARTMENT OF MINES
AND NORTHERN AFFAIRS

2374

CROOKED PINE LAKE AREA M.2368

AREA OF
EVA LAKE

DISTRICT OF
RAINY RIVER

THUNDER BAY
MINING DIVISION

SCALE: 1-INCH = 40 CHAINS

LEGEND

- PATENTED LAND ⊙ or ⊕
- CROWN LAND SALE C.S.
- LEASES ⊙
- LOCATED LAND Loc.
- LICENSE OF OCCUPATION L.O.
- MINING RIGHTS ONLY M.R.O.
- SURFACE RIGHTS ONLY S.R.O.
- ROADS —
- IMPROVED ROADS —
- KING'S HIGHWAYS —
- RAILWAYS —
- POWER LINES —
- MARSH OR MUSKEG —
- MINES *
- CANCELLED C.
- PATENTED S.R.O. ⊙

NOTES

400' surface rights reservation along the shores of all lakes and rivers.

Areas withdrawn from staking under Section 43 of the Mining Act, R.S.O. 1970 (S.O. 42, R.S.O. 1960)

Order No.	File	Date	Disposition
W.60/76	163472+2	1/10/76	S.R.O.

NO STAKING ALLOWED IN QUETICO PROVINCIAL PARK

Feb. 17/77

1977

ATIKOKQU DISTRICT
NATIONAL TOPOGRAPHIC SERIES 52B11

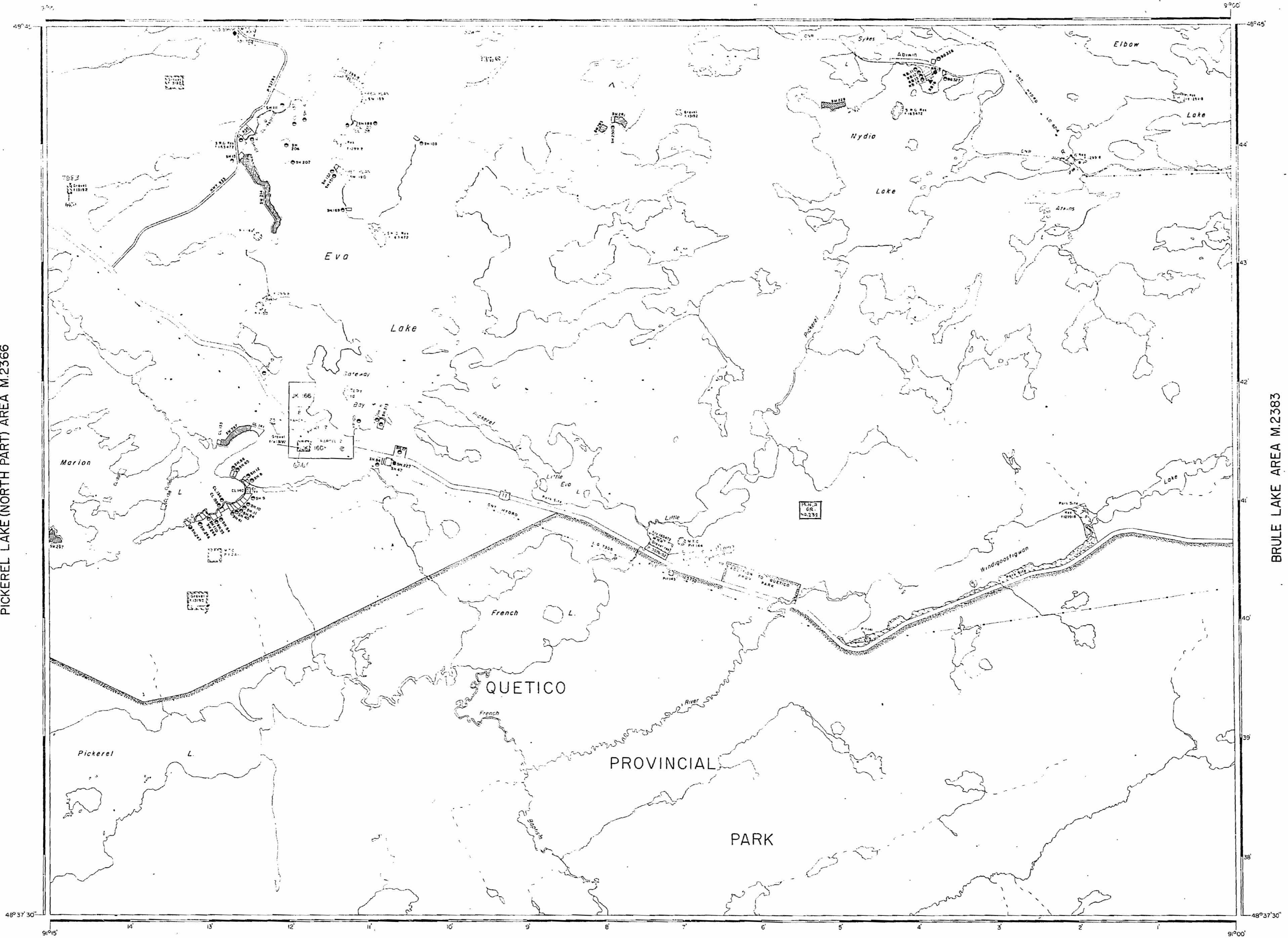
PLAN NO. **M.2374**

ONTARIO
MINISTRY OF NATURAL RESOURCES
SURVEYS AND MAPPING BRANCH

PICKEREL LAKE (NORTH PART) AREA M.2366

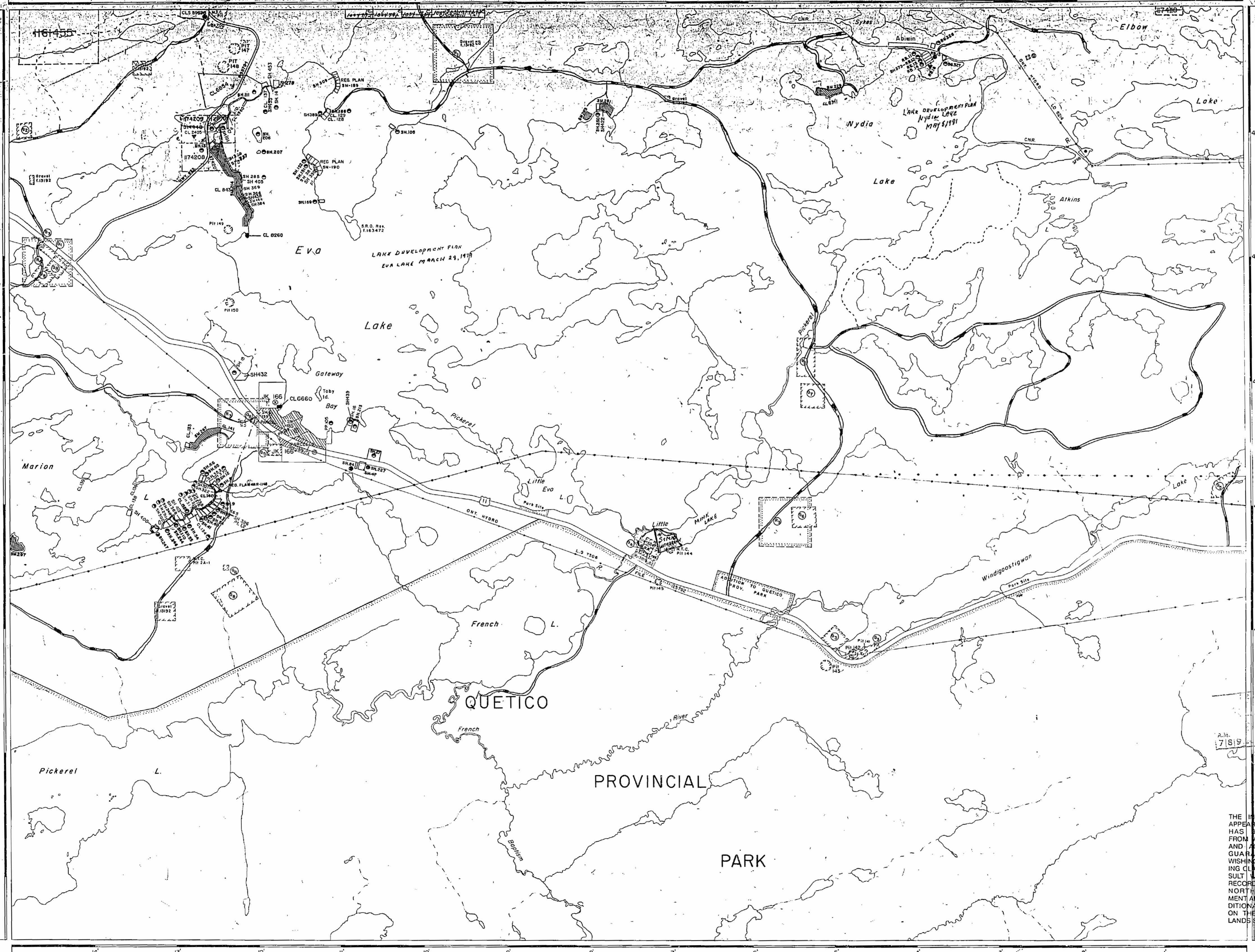
BRULE LAKE AREA M.2383

CACHE LAKE AREA M.2369



PICKEREL LAKE (NORTH PART) G-547

BRULE LAKE G-513



AREAS WITHDRAWN FROM DISPOSITION

SR	SURFACE RIGHTS	M.R.	MINING RIGHTS
Description	Order No.	Date	Disposition
Sec. 43 of Reg. Act. (R.S.O. 1970)	W-37/81 NCR	20/3/81	S.R.
	W-21/80 NCR	30/6/80	S.P.A.
	W-39/81	13/4/81	S.R.O.
			1982
PUBLIC LAND RESERVATION	ALL WITHDRAWAL ORDERS BY EVA LAKE LAND ACT		
Sec. 35 of Reg. Act. (R.S.O. 1970)	W-TB-15/92 NWR	15/04/92	S.R.O.
			1945/90
			PENDING ORDER NO. TB 23/92, NWR 53/05/92

GRAVEL AND SAND

QUARRY PERMIT	
M.T.C. PIT 2A-14	
" " 2A-15	
" " 2A-24	
" " 2A-23	
" " 2A-25	
M.N.R. Gravel Res. 232 File 13192	
" " 299	
Gravel File 13192	

Area within the Quetico Provincial Park withdrawn from staking.

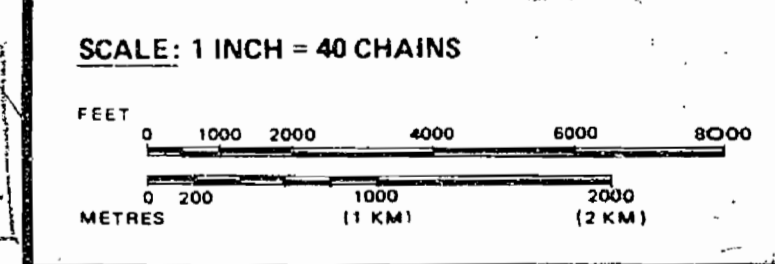
LEGEND

HIGHWAY AND ROUTE No.	
OTHER ROADS	
TRAILS	
SURVEYED LINES:	
TOWNSHIPS, BASE LINES, ETC.	
LOTS, MINING CLAIMS, PARCELS, ETC.	
UNSURVEYED LINES:	
LOT LINES	
PARCEL BOUNDARY	
MINING CLAIMS ETC.	
RAILWAY AND RIGHT OF WAY	
UTILITY LINES	
NON-PERENNIAL STREAM	
FLOODING OR FLOODING RIGHTS	
SUBDIVISION OR COMPOSITE PLAN	
RESERVATIONS	
ORIGINAL SHORELINE	
MARSH OR MUSKOG	
MINES	
TRAVERSE MONUMENT	

DISPOSITION OF CROWN LANDS

TYPE OF DOCUMENT	SYMBOL
PATENT, SURFACE & MINING RIGHTS	
" SURFACE RIGHTS ONLY	
" MINING RIGHTS ONLY	
LEASE, SURFACE & MINING RIGHTS	
" SURFACE RIGHTS ONLY	
" MINING RIGHTS ONLY	
LICENCE OF OCCUPATION	
ORDER-IN-COUNCIL	
RESERVATION	
CANCELLED	
SAND & GRAVEL	
LAND USE PERMITS FOR COMMERCIAL TOURISM/OUTPOST CAMPS	

NOTE: MINING RIGHTS IN PARCELS PATENTED PRIOR TO MAY 6, 1913, VESTED IN ORIGINAL PATENTEE BY THE PUBLIC LANDS ACT, R.S.O. 1970, CHAP. 380, SEC. 63, SUBSEC. 1.



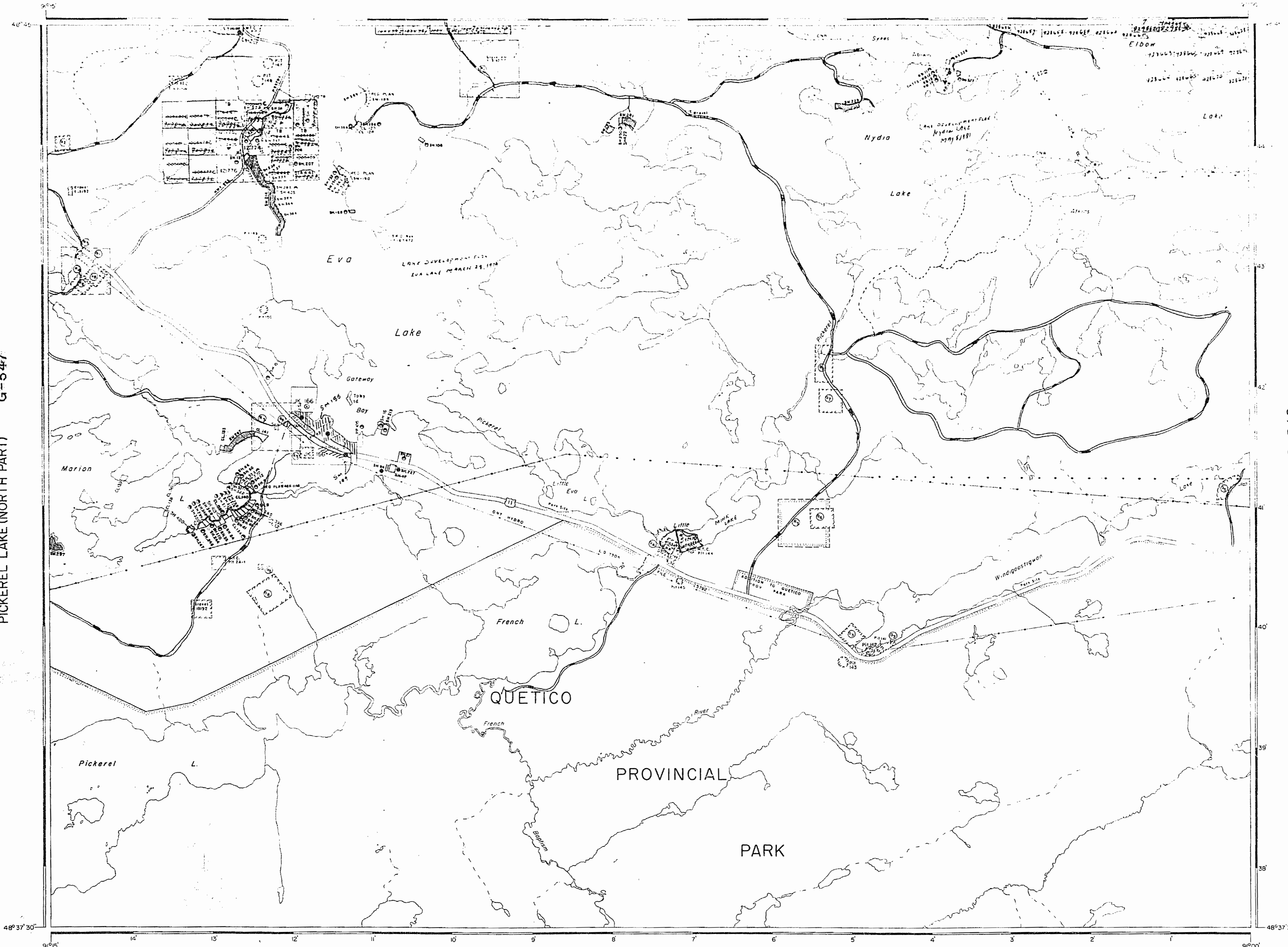
RECEIVED
DEC 25 1995
A.M. 7:18:19 P.M. 1:14:15

THE INFORMATION THAT APPEARS ON THIS MAP HAS BEEN COMPILED FROM VARIOUS SOURCES, AND ACCURACY IS NOT GUARANTEED. THOSE WISHING TO STAKE MINING CLAIMS SHOULD CONSULT WITH THE MINING RECORDER, MINISTRY OF NORTHERN DEVELOPMENT AND MINES, FOR ADDITIONAL INFORMATION ON THE STATUS OF THE LANDS SHOWN HEREON.

AREA
EVA LAKE
M.N.R. ADMINISTRATIVE DISTRICT
ATIKOKAN
MINING DIVISION
THUNDER BAY
LAND TITLES / REGISTRY DIVISION
RAINY RIVER

Ministry of Natural Resources
Land Management Branch
Ontario
APRIL 19, 1982
Data DEC 31 1981
Number
G-526

OCT 25, 1995



REFERENCES

AREAS WITHDRAWN FROM DISPOSITION

S.R. - SURFACE RIGHTS		M.R. - MINING RIGHTS	
Description	Order No	Date	File
200 ACRES W. 1/2	W 1911/93	10/2/81	1911
W 1/2	W 1912/93	10/2/81	1912
W 1/2	W 1913/93	10/2/81	1913
W 1/2	W 1914/93	10/2/81	1914
PUBLIC LANDS	RESERVATION		

GRAVEL AND SAND

Description	Order No	Date	File
GRAVEL	20-21	10/2/81	1911
GRAVEL	20-22	10/2/81	1912
GRAVEL	20-23	10/2/81	1913
GRAVEL	20-24	10/2/81	1914
GRAVEL	20-25	10/2/81	1915
GRAVEL	20-26	10/2/81	1916
GRAVEL	20-27	10/2/81	1917
GRAVEL	20-28	10/2/81	1918
GRAVEL	20-29	10/2/81	1919
GRAVEL	20-30	10/2/81	1920

Area within the Quetico Provincial Park withdrawn from Staking

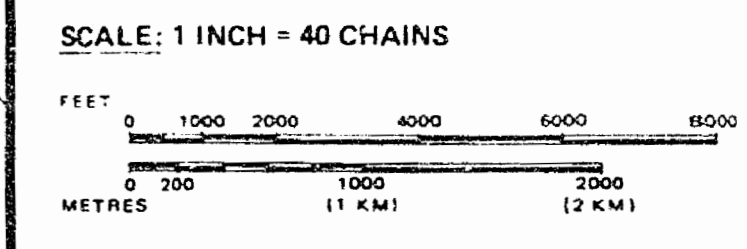
LEGEND

HIGHWAY AND ROUTE NO	
OTHER ROADS	
TRAILS	
SURVEYED LINES	
TOWNSHIPS, BASE LINES, ETC	
LOTS, MINING CLAIMS, PARCELS, ETC	
UNSURVEYED LINES	
LOT LINES	
PARCEL BOUNDARY	
MINING CLAIMS ETC	
RAILWAY AND RIGHT OF WAY	
UTILITY LINES	
NON-PERENNIAL STREAM	
FLOODING OR FLOODING RIGHTS	
SUBDIVISION OR COMPOSITE PLAN	
RESERVATIONS	
ORIGINAL SHORELINE	
WATER MONUMENT	
TRAFERSE MONUMENT	
COSE NOUVEAU	

DISPOSITION OF CROWN LANDS

TYPE OF DOCUMENT	SYMBOL
PATENT, SURFACE & MINING RIGHTS	
" SURFACE RIGHTS ONLY	
" MINING RIGHTS ONLY	
LEASE, SURFACE & MINING RIGHTS	
" SURFACE RIGHTS ONLY	
" MINING RIGHTS ONLY	
LICENCE OF OCCUPATION	
ORDER-IN-COUNCIL	
RESERVATION	
CANCELLED	
SAND & GRAVEL	

NOTE: MINING RIGHTS IN PARCELS PATENTED PRIOR TO MAY 6, 1913, VESTED IN ORIGINAL PATENTEE BY THE PUBLIC LANDS ACT, R.S.O. 1970, CHAP. 340, SEC. 83, SUBSEC. 1.



AREA
EVA LAKE
 M.H.R. ADMINISTRATIVE DISTRICT
ATIKOKAN
 MINING DIVISION
THUNDER BAY
 LAND TITLES / REGISTRY DIVISION
RAINY RIVER

Ministry of Natural Resources
 Ontario
 Land Management Branch
 Date: APRIL 19, 1982

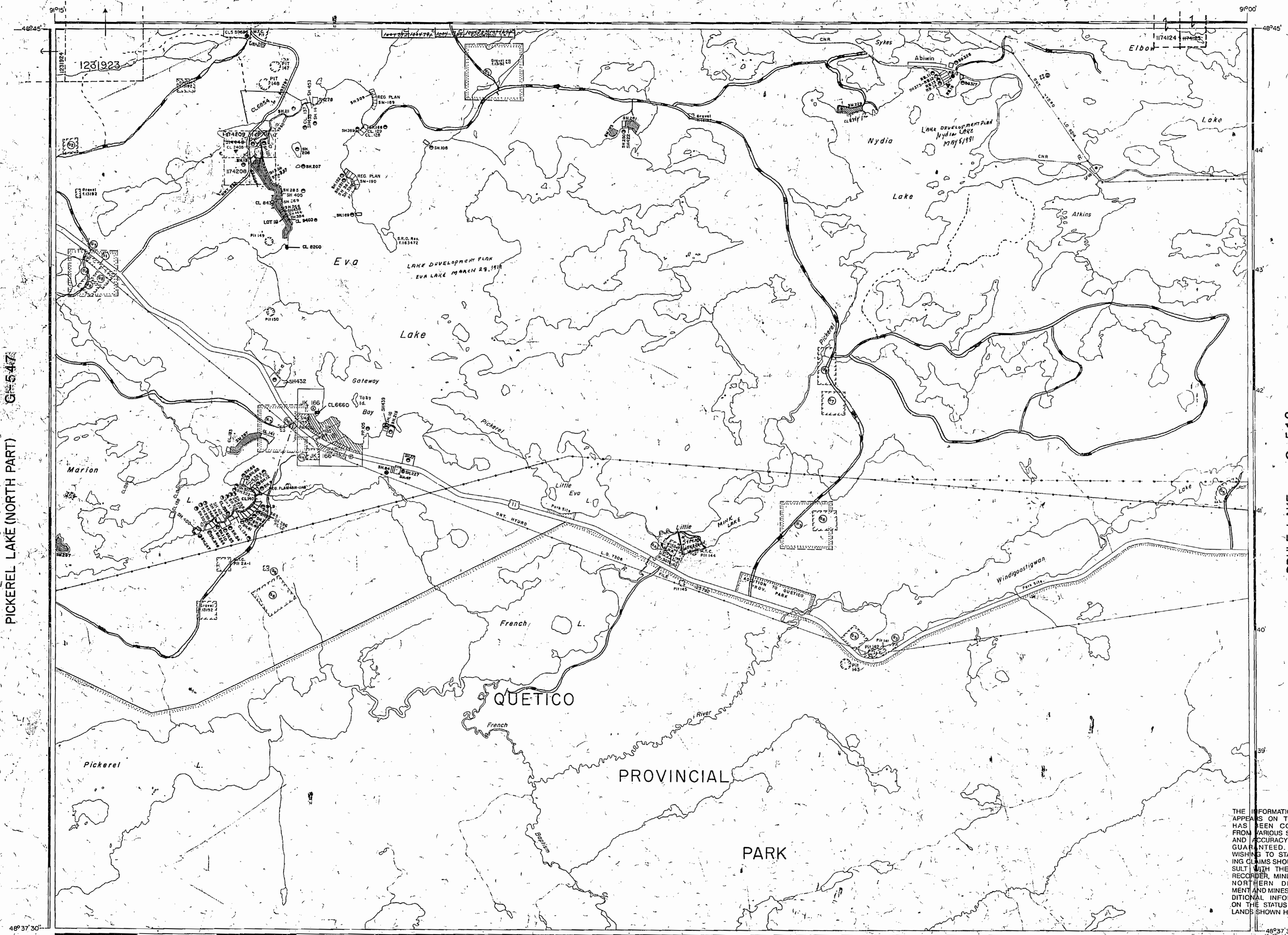
Date: DEC 3 1981
 Number: **G-526**

CROOKED PINE LAKE G-519

PICKEREL LAKE (NORTH PART) G-547

BRULE LAKE G-513

CACHE LAKE G-515



REFERENCES

AREAS WITHDRAWN FROM DISPOSITION

S.R. - SURFACE RIGHTS		M.R. - MINING RIGHTS	
Description	Order No.	Date	Disposition
Sec. 43 of M.A.L. (R.S.O. 1970)	W.37/01NCR	20/3/81	S.R.J. 1311
	W.21/00NCR	30/8/80	S.R.J. 1634.2
	W.39/81	13/4/81	S.R.J. 1319.2
PUBLIC LAND RESERVATION ALL WITHDRAWAL ORDERED IN EVA LAKE LAND ACT			
Sec. 34 of M.A.L. (R.S.O. 1970)	W.TB-15/92 NWR	15/04/92	S.R.C. 18560
PEPPERIDGE ORDER #10 TO 23/93, NWR 93/05/28			

GRAVEL AND SAND

QUARRY PERMIT
M.T.C. DIT 2A-14
2A-15
2A-24
2A-23
2A-25

DATE OF ISSUE
OCT 10 1998

PROVINCIAL RECORDING OFFICE - SUDBURY

Area within the Quetico Provincial Park withdrawn from staking.

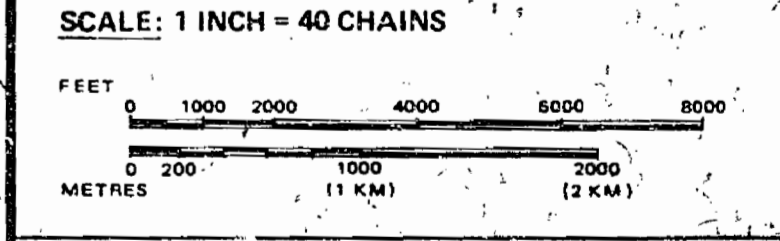
LEGEND

HIGHWAY AND ROUTE No.	
OTHER ROADS	
TRAILS	
SURVEYED LINES: TOWNSHIPS, BASE LINES, ETC.	
LOTS, MINING CLAIMS, PARCELS, ETC.	
UNSURVEYED LINES: LOT LINES	
PARCEL BOUNDARY	
MINING CLAIMS ETC.	
RAILWAY AND RIGHT OF WAY	
UTILITY LINES	
NON-PERENNIAL STREAM	
FLOODING OR FLOODING RIGHTS	
SUBDIVISION OR COMPOSITE PLAN	
RESERVATIONS	
ORIGINAL SHORELINE	
MARSH OR MUSKEG	
MINES	
TRAVERSE MONUMENT	

DISPOSITION OF CROWN LANDS

TYPE OF DOCUMENT	SYMBOL
PATENT, SURFACE & MINING RIGHTS	
" SURFACE RIGHTS ONLY	
" MINING RIGHTS ONLY	
LEASE, SURFACE & MINING RIGHTS	
" SURFACE RIGHTS ONLY	
" MINING RIGHTS ONLY	
LICENCE OF OCCUPATION	
ORDER-IN-COUNCIL	
RESERVATION	
CANCELLED	
SAND & GRAVEL	
LAND USE PERMITS FOR COMMERCIAL, TOURISM, OUTPOST CAMPS	

NOTE: MINING RIGHTS IN PARCELS PATENTED PRIOR TO MAY 6, 1913, VESTED IN ORIGINAL PATENTEE BY THE PUBLIC LANDS ACT, R.S.O. 1970, CHAP. 380, SEC. 63, SUBSEC. 1.



AREA

EVA LAKE

M.N.R. ADMINISTRATIVE DISTRICT
ATIKOKAN

MINING DIVISION
THUNDER BAY

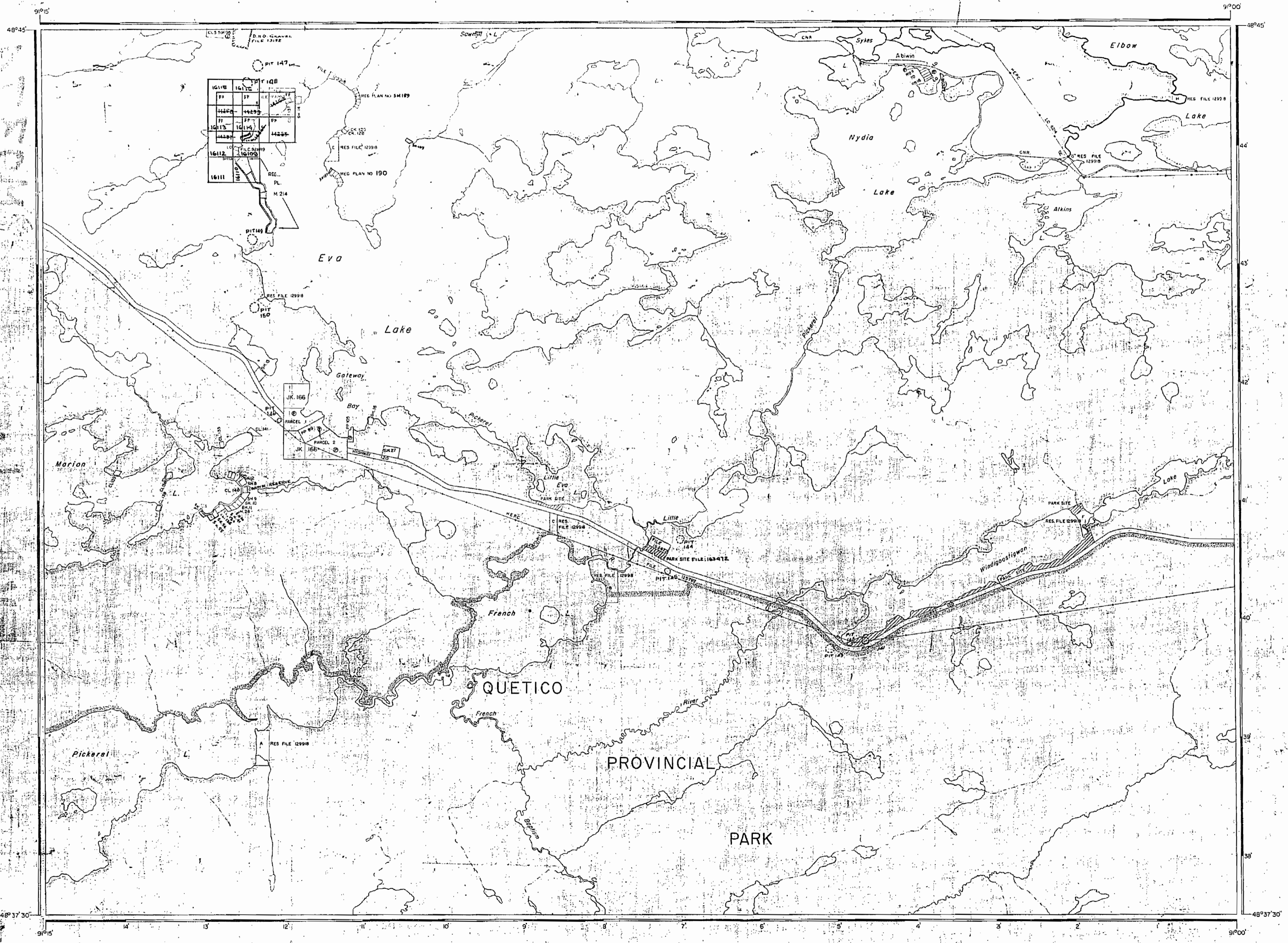
LAND TITLES / REGISTRY DIVISION
RAINY RIVER

THE INFORMATION THAT APPEARS ON THIS MAP HAS BEEN COMPILED FROM VARIOUS SOURCES AND ACCURACY IS NOT GUARANTEED. THOSE WISHING TO STAKE MINING CLAIMS SHOULD CONSULT WITH THE MINING RECORDER, MINISTRY OF NORTHERN DEVELOPMENT AND MINES, FOR ADDITIONAL INFORMATION ON THE STATUS OF THE LANDS SHOWN HEREON.

Ontario Ministry of Natural Resources Land Management Branch

Date: DEC 3 1998

Number: **G-526**



AREA OF

EVA LAKE

DISTRICT OF RAINY RIVER

FORT FRANCES MINING DIVISION

SCALE: 1-INCH = 40 CHAINS

LEGEND

- PATENTED LAND Ⓟ
- CROWN LAND SALE C.S.
- LEASES Ⓞ
- LOCATED LAND Loc.
- LICENSE OF OCCUPATION L.O.
- MINING RIGHTS ONLY M.R.O.
- SURFACE RIGHTS ONLY S.R.O.
- ROADS —
- IMPROVED ROADS —
- KING'S HIGHWAYS —
- RAILWAYS —
- POWER LINES —
- MARSH OR MUSKEG —
- MINES —

NOTES

400' Reserve to Dept of Lands & Forests shown thus: —

NO STAKING ALLOWED IN QUETICO PROVINCIAL PARK

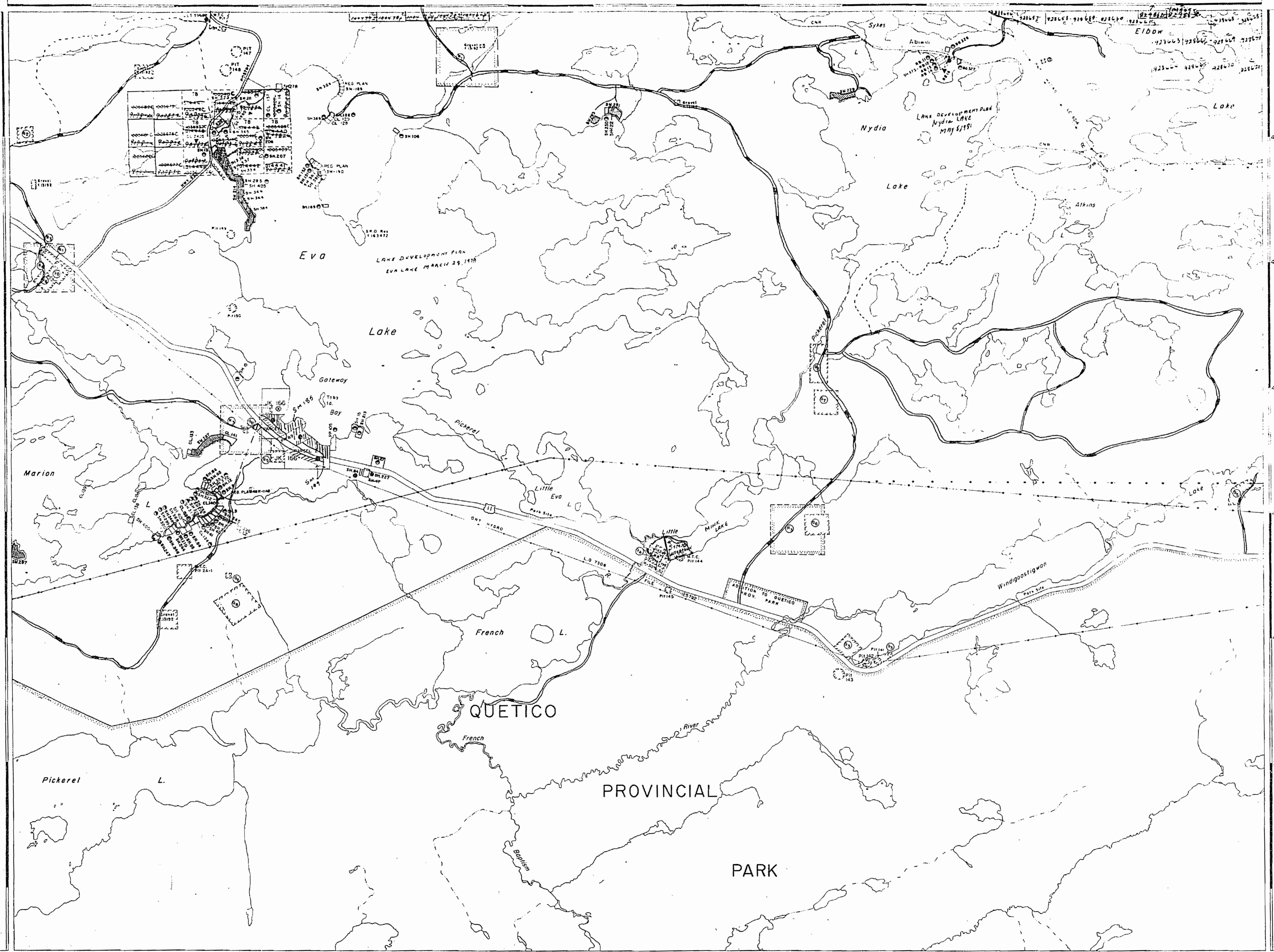
1965

PLAN NO. M.2374

DEPARTMENT OF
— ONTARIO —

PICKEREL LAKE (NORTH PART) G-547

BRULE LAKE G-513



REFERENCES

AREAS WITHDRAWN FROM DISPOSITION

S.R. - SURFACE RIGHTS		MR. - MINING RIGHTS	
Description	Order No.	Date	Disposition
140.43 M. 11.1	W. 37/81	20/3/81	S.R.O.
140.43 M. 11.1	W. 21/80 NCR	30/6/80	S.R.O.
	W. 37/81	15/4/81	S.R.O.
PUBLIC LAND RESERVATION			

GRAVEL AND SAND

Description	Order No.	Date	Disposition
QUARRY PERMIT	MTC PIT 24-14		
		24-15	
		24-24	
		24-23	
		24-25	
M.N.R. Gravel Res. 252	File 13192		
		259	
		13192	

Area within the Quetico Provincial Park withdrawn from staking.

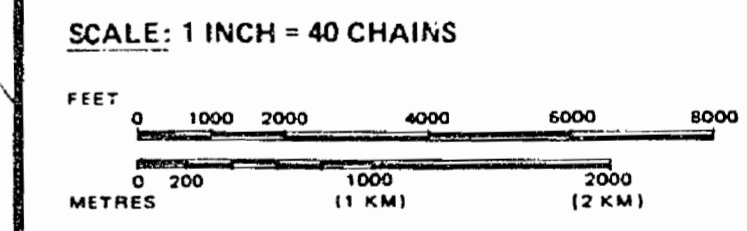
LEGEND

HIGHWAY AND ROUTE No.	
OTHER ROADS	
TRAILS	
SURVEYED LINES:	
TOWNSHIPS, BASE LINES, ETC.	
LOTS, MINING CLAIMS, PARCELS, ETC.	
UNSURVEYED LINES:	
LOT LINES	
PARCEL BOUNDARY	
MINING CLAIMS ETC.	
RAILWAY AND RIGHT OF WAY	
UTILITY LINES	
NON-PERENNIAL STREAM	
FLOODING OR FLOODING RIGHTS	
SUBDIVISION OR COMPOSITE PLAN	
RESERVATIONS	
ORIGINAL SHORELINE	
MARSH OR MUSKEG	
MINES	
TRAVERSE MONUMENT	

DISPOSITION OF CROWN LANDS

TYPE OF DOCUMENT	SYMBOL
PATENT, SURFACE & MINING RIGHTS	
" SURFACE RIGHTS ONLY	
" MINING RIGHTS ONLY	
LEASE, SURFACE & MINING RIGHTS	
" SURFACE RIGHTS ONLY	
" MINING RIGHTS ONLY	
LICENCE OF OCCUPATION	
ORDER-IN-COUNCIL	
RESERVATION	
CANCELLED	
SAND & GRAVEL	

NOTE: MINING RIGHTS IN PARCELS PATENTED PRIOR TO MAY 6, 1913, VESTED IN ORIGINAL PATENTEE BY THE PUBLIC LANDS ACT, R.S.O. 1970, CHAP. 380, SEC. 63, SUBSEC. 1.



AREA
EVA LAKE
 M.N.R. ADMINISTRATIVE DISTRICT
ATIKOKAN
 MINING DIVISION
THUNDER BAY
 LAND TITLES / REGISTRY DIVISION
RAINY RIVER

Ontario Ministry of Natural Resources Land Management Branch
 Date: APRIL 19, 1982

DEC 3 1981 Number **G-526**

AREAS WITHDRAWN FROM DISPOSITION

SR - SURFACE RIGHTS	MR - MINING RIGHTS
Description	Order No. Date Disposition File
Sec. 43 of M.A. (R.S.O. 1970)	W.37/81 NCR 20/3/81 S.R. 2 131
	W.21/80 NCR 30/6/80 S.R. 1 1634 2
	W.39/81 15/4/81 S.R. 0 1834 2
PUBLIC LAND RESE	ALL WITHDRAWAL ORDERS IN EVA LAKE LAND
Sec. 30 of M.A. (R.S.O. 1970)	W.78/52 NWR 15/10/92 S.R.D. 195250
PEPPERIDGE ORDER 40	TS 23/92, NWR 53/03/28

GRAVEL AND SAND

QUARRY PERMIT	
M.T.C. PIT 2A-14	
" 2A-15	
" 2A-24	
" 2A-23	
" 2A-25	
M.N.R. Gravel Res. 232 File 13192	
" " 299	
Gravel File 13192	

Area within the Quetico Provincial Park withdrawn from staking.

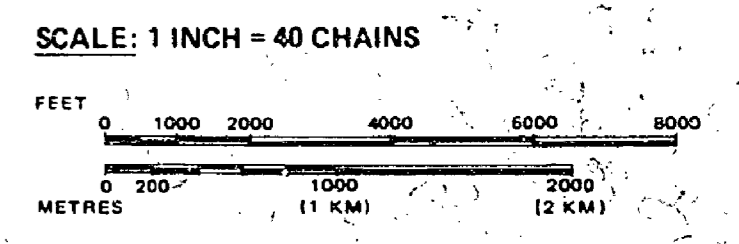
LEGEND

HIGHWAY AND ROUTE No.	
OTHER ROADS	
TRAILS	
SURVEYED LINES:	
TOWNSHIPS, BASE LINES, ETC.	
LOTS, MINING CLAIMS, PARCELS, ETC.	
UNSURVEYED LINES:	
LOT LINES	
PARCEL BOUNDARY	
MINING CLAIMS ETC.	
RAILWAY AND RIGHT OF WAY	
UTILITY LINES	
NON-PERENNIAL STREAM	
FLOODING OR FLOODING RIGHTS	
SUBDIVISION OR COMPOSITE PLAN	
RESERVATIONS	
ORIGINAL SHORELINE	
MARSH OR MUSKEG	
MINES	
TRAVERSE MONUMENT	

DISPOSITION OF CROWN LANDS

TYPE OF DOCUMENT	SYMBOL
PATENT, SURFACE & MINING RIGHTS	
" SURFACE RIGHTS ONLY	
" MINING RIGHTS ONLY	
LEASE, SURFACE & MINING RIGHTS	
" SURFACE RIGHTS ONLY	
" MINING RIGHTS ONLY	
LICENCE OF OCCUPATION	
ORDER-IN-COUNCIL	
RESERVATION	
CANCELLED	
SAND & GRAVEL	

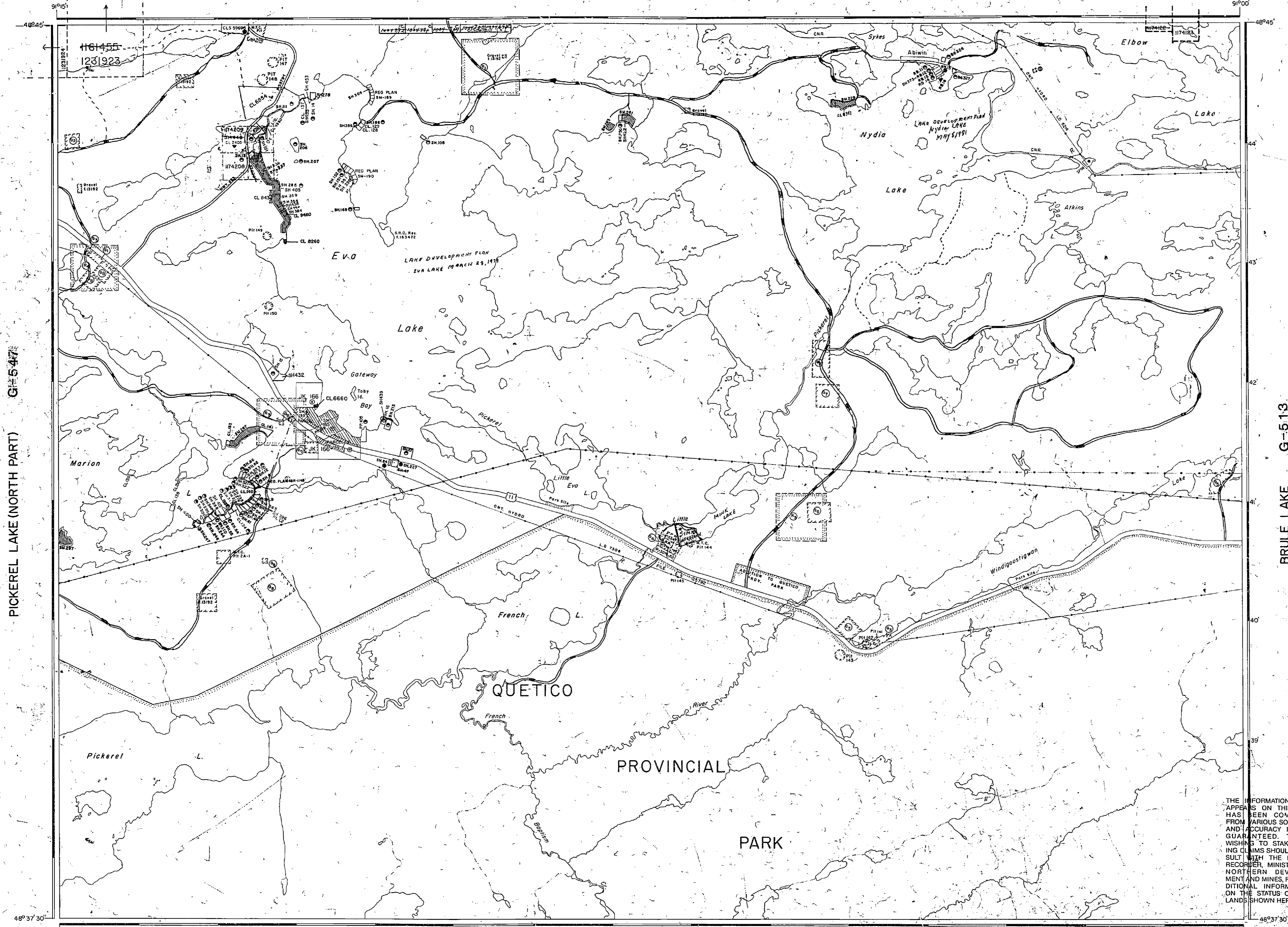
LAND USE PERMITS FOR COMMERCIAL TOURISM/OUTPOST CAMPS
 NOTE: MINING RIGHTS IN PARCELS PATENTED PRIOR TO MAY 6, 1913, VESTED IN ORIGINAL PATENTEE BY THE PUBLIC LANDS ACT, R.S.O. 1970, CHAP. 380, SEC. 63 SUBSEC. 1.



AREA
EVA LAKE
 M.N.R. ADMINISTRATIVE DISTRICT,
ATIKOKAN
 MINING DIVISION
THUNDER BAY
 LAND TITLES / REGISTRY DIVISION
RAINY RIVER

Ministry of Natural Resources
 Land Management Branch
 Ontario
 APRIL 19 1982

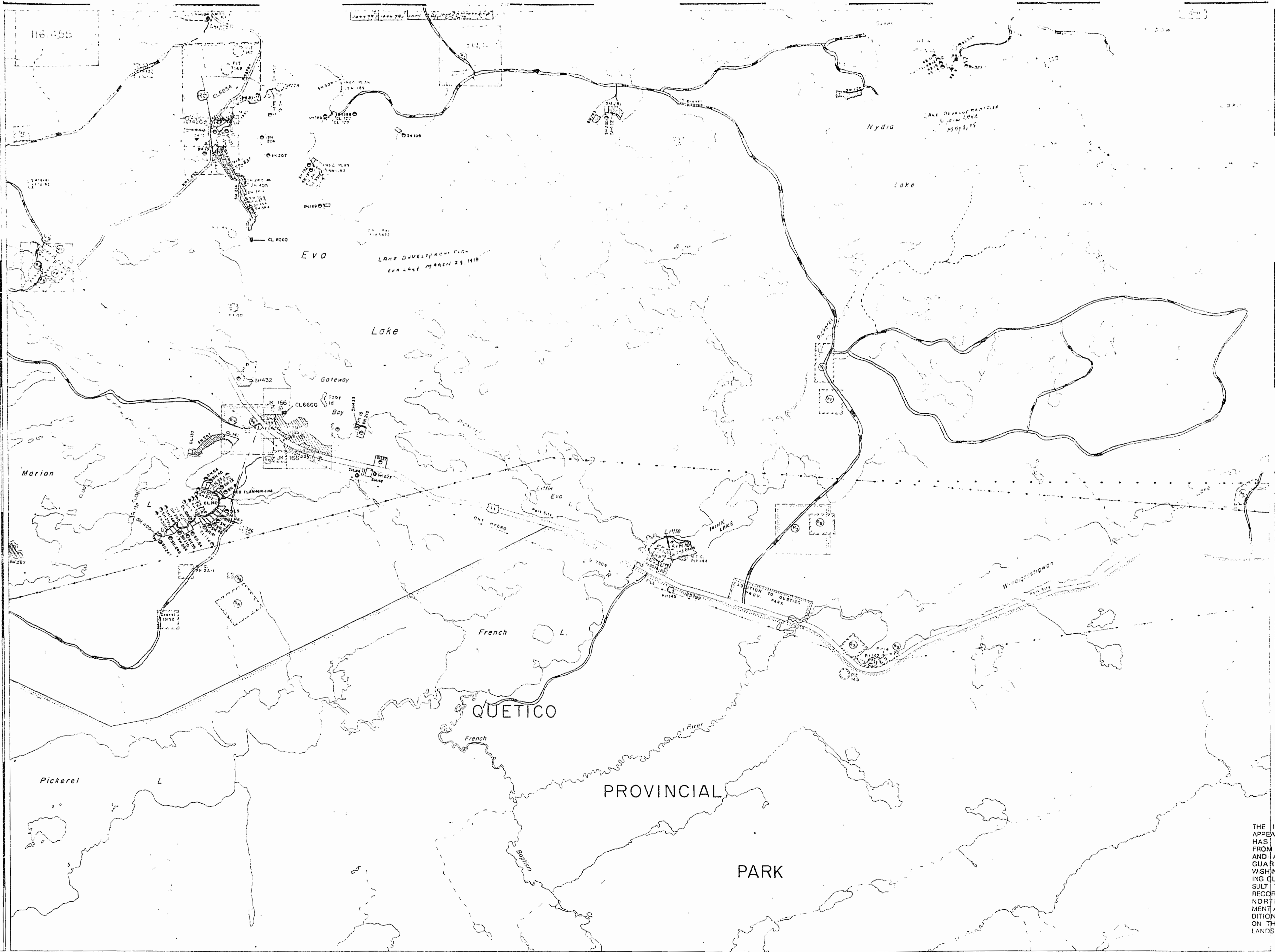
Date DEC 3 1981
 Number **G-526**



PICKEREL LAKE (NORTH PART) G-547

BRULE LAKE G-513

THE INFORMATION THAT APPEARS ON THIS MAP HAS BEEN COMPILED FROM VARIOUS SOURCES, AND ACCURACY IS NOT GUARANTEED. THOSE WISHING TO STAKE MINING CLAIMS SHOULD CONSULT WITH THE MINING RECORDER, MINISTRY OF NORTHERN DEVELOPMENT AND MINES, FOR ADDITIONAL INFORMATION ON THE STATUS OF THE LANDS SHOWN HEREON.



REFERENCES

AREAS WITHDRAWN FROM DISPOSITION

S.R. - SURFACE RIGHTS		M.R. - MINING RIGHTS	
Description	Order No.	Date	Disposition
CL 6200	CL 6200	1978	Withdrawn from Disposition
CL 6600	CL 6600	1978	Withdrawn from Disposition
CL 6800	CL 6800	1978	Withdrawn from Disposition

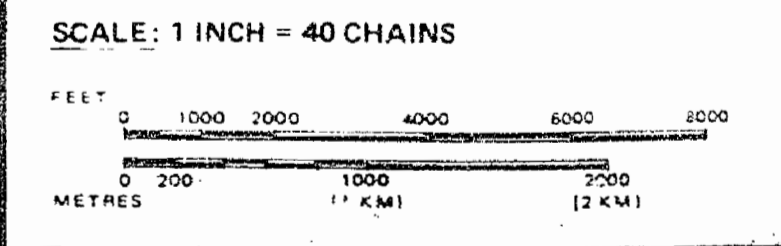
LEGEND

HIGHWAY AND ROUTE No.	
OTHER ROADS	
TRAILS	
SURVEYED LINES	
TOWNSHIPS, BASE LINES, ETC.	
LOTS, MINING CLAIMS, PARCELS ETC.	
UNSURVEYED LINES	
LOT LINES	
PARCEL BOUNDARY	
MINING CLAIMS ETC.	
RAILWAY AND RIGHT OF WAY	
UTILITY LINES	
NON-PERENNIAL STREAM	
FLOODING OR FLOODING RIGHTS	
SUBDIVISION OR COMPOSITE PLAN	
RESERVATIONS	
ORIGINAL SHORELINE	
MARSH OR MUSKEG	
MINES	
TRAVERSE MONUMENT	

DISPOSITION OF CROWN LANDS

TYPE OF DOCUMENT	SYMBOL
PATENT, SURFACE & MINING RIGHTS	
" SURFACE RIGHTS ONLY	
" MINING RIGHTS ONLY	
LEASE, SURFACE & MINING RIGHTS	
" SURFACE RIGHTS ONLY	
" MINING RIGHTS ONLY	
LICENCE OF OCCUPATION	
ORDER-IN-COUNCIL	
RESERVATION	
CANCELLED	
SAND & GRAVEL	
LAND USE PERMITS FOR COMMERCIAL TOURISM, OUTPOST CAMPS	

NOTE: MINING RIGHTS IN PARCELS PATENTED PRIOR TO MAY 6, 1912, VESTED IN ORIGINAL PATENTEE BY THE PUBLIC LANDS ACT, R.S.O. 1970, CHAP. 380, SEC. 63, SUBSEC. 1.



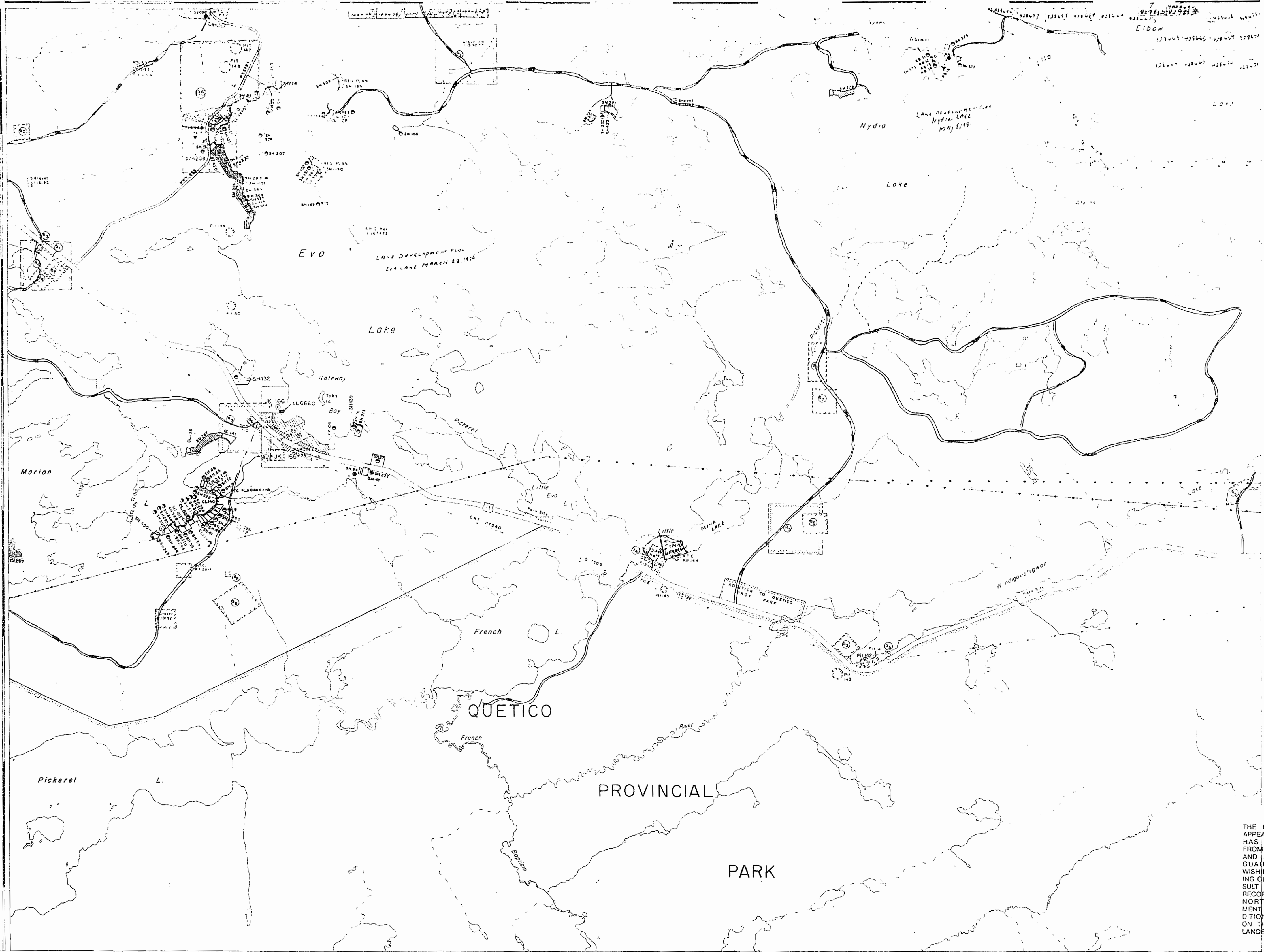
AREA
EVA LAKE
 M.N.R. ADMINISTRATIVE DISTRICT
ATIKOKAN
 MINING DIVISION
THUNDER BAY
 LAND TITLES / REGISTRY DIVISION
RAINY RIVER

THE INFORMATION THAT APPEARS ON THIS MAP HAS BEEN COMPILED FROM VARIOUS SOURCES, AND ACCURACY IS NOT GUARANTEED. THOSE WISHING TO STAKE MINING CLAIMS SHOULD CONSULT WITH THE MINING RECORDER, MINISTRY OF NORTHERN DEVELOPMENT AND MINES, FOR ADDITIONAL INFORMATION ON THE STATUS OF THE LANDS SHOWN HEREON.

Ontario Ministry of Natural Resources Land Management Branch
 Date: DEC 31 1981
 Number: APRIL 19 1982

G-526

32 JUN 12 AM 9 32



PICKEREL LAKE (NORTH PART) G-547

BRULE LAKE G-513

REFERENCES

AREAS WITHDRAWN FROM DISPOSITION

SR - SURFACE RIGHTS MR - MINING RIGHTS

Description	Order No.	Date	Disposition	File

SPRINGS AND TANKS

Area within the limits of this map withdrawn from staking

LEGEND

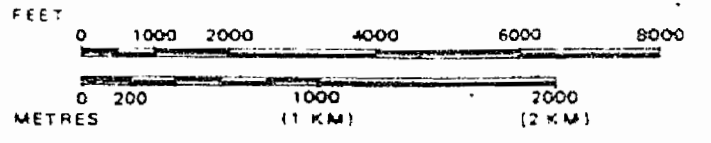
HIGHWAY AND ROUTE No.	
OTHER ROADS	
TRAILS	
SURVEYED LINES	
TOWNSHIPS, BASE LINES, ETC.	
LOTS, MINING CLAIMS, PARCELS ETC.	
UNSURVEYED LINES	
LOT LINES	
PARCEL BOUNDARY	
MINING CLAIMS ETC.	
RAILWAY AND RIGHT OF WAY	
UTILITY LINES	
NON-PERENNIAL STREAM	
FLOODING OR FLOODING RIGHTS	
SUBDIVISION OR COMPOSITE PLAN	
RESERVATIONS	
ORIGINAL SHORELINE	
MARSH OR MUSKEG	
MINES	
TRAVERSE MONUMENT	

DISPOSITION OF CROWN LANDS

TYPE OF DOCUMENT	SYMBOL
PATENT, SURFACE & MINING RIGHTS	
" SURFACE RIGHTS ONLY	
" MINING RIGHTS ONLY	
LEASE, SURFACE & MINING RIGHTS	
" SURFACE RIGHTS ONLY	
" MINING RIGHTS ONLY	
LICENCE OF OCCUPATION	
ORDER-IN-COUNCIL	
RESERVATION	
CANCELLED	
SAND & GRAVEL AND USE PERMITS FOR COMMERCIAL TOURISM/POST CAMPS	

NOTE: MINING RIGHTS IN PARCELS PATENTED PRIOR TO MAY 6, 1913, VESTED IN ORIGINAL PATENTEE BY THE PUBLIC LANDS ACT, R.S.O. 1970, CHAP. 380, SEC. 63, SUBSEC. 1

SCALE: 1 INCH = 40 CHAINS

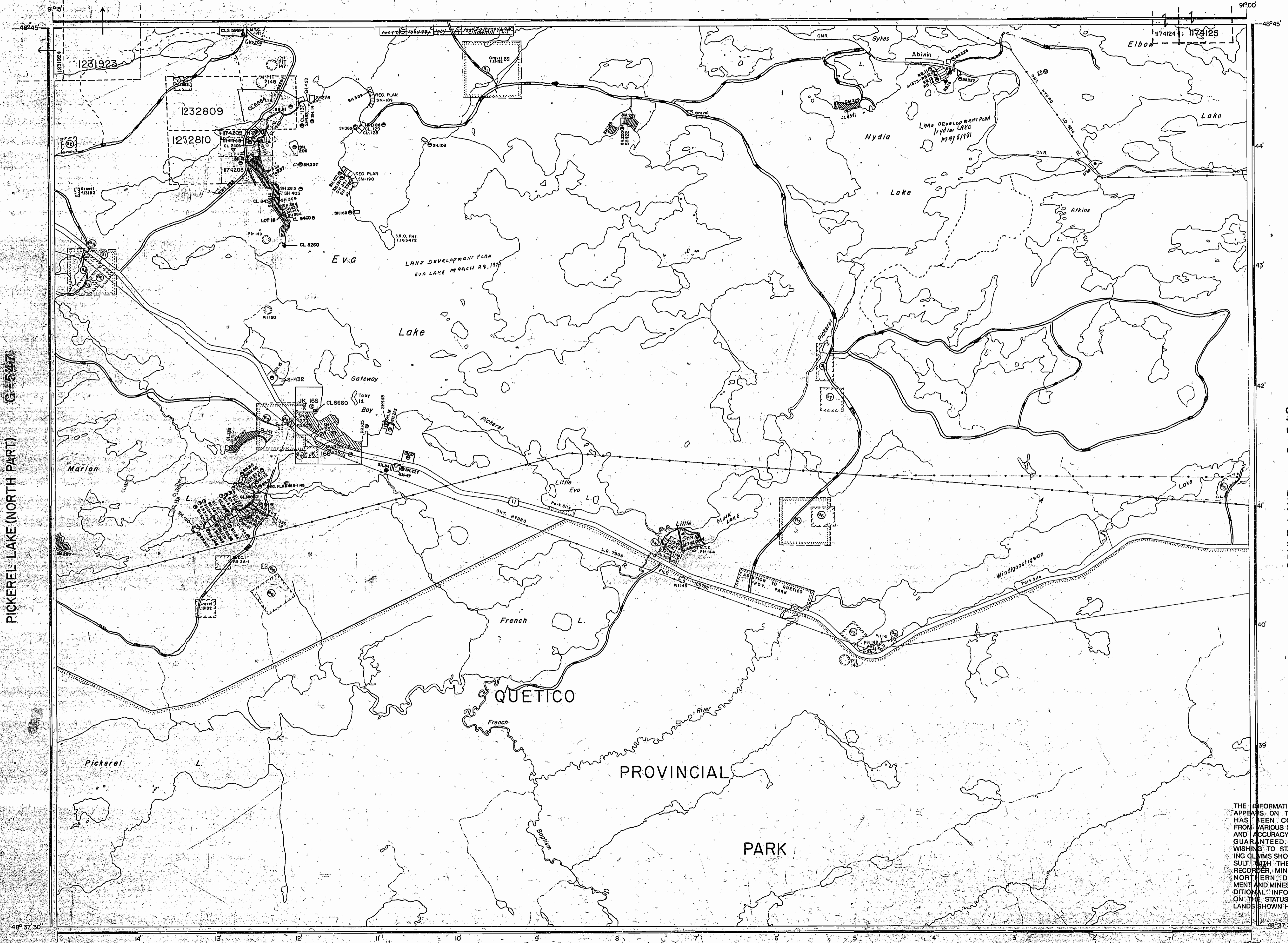


AREA
EVA LAKE
M.N.R. ADMINISTRATIVE DISTRICT
ATIKOKAN
MINING DIVISION
THUNDER BAY
LAND TITLES / REGISTRY DIVISION
RAINY RIVER

THE INFORMATION THAT APPEARS ON THIS MAP HAS BEEN COMPILED FROM VARIOUS SOURCES AND ACCURACY IS NOT GUARANTEED. THOSE WISHING TO STAKE MINING CLAIMS SHOULD CONSULT WITH THE MINING RECORDER, MINISTRY OF NORTHERN DEVELOPMENT AND MINES, FOR ADDITIONAL INFORMATION ON THE STATUS OF THE LANDS SHOWN HEREON.

Ministry of Natural Resources Ontario Land Management Branch
APRIL 19, 1992

Date: DEC 3 1991 Number:



PICKEREL LAKE (NORTH PART) G-517

BRULE LAKE G-513

REFERENCES

AREAS WITHDRAWN FROM DISPOSITION

S.R. - SURFACE RIGHTS		M.R. - MINING RIGHTS	
Description	Order No.	Date	Disposition
Sec. 43 of Mg Act (R.S.O. 1970)	W.37/81 NCR	20/3/81	S.R.J. 1311
"	W.21/80 NCR	30/6/80	S.R.A. 1634.2
"	W.39/81	13/4/81	S.R.O. 13192
PUBLIC LAND RESERVATION	ALL WITHDRAWAL ORDERS IN EVA LAKE LAND ROLL		
Sec. 38 of Mg Act (R.S.O. 1970)	W-TB-15/92 NWR	15/04/92	S.R.O. 195150
PEOPLES ORDER #0 TO 23/03, IWR 93/05/28			

GRAVEL AND SAND

QUARRY PERMIT	M.T.C. PIT 2A-14
"	" 2A-15
"	" 2A-24
"	" 2A-23
"	" 2A-25
M.N.R. Gravel Res. 232	File 13192
"	" 299
Gravel File 13192	

Area within the Quetico Provincial Park withdrawn from staking.

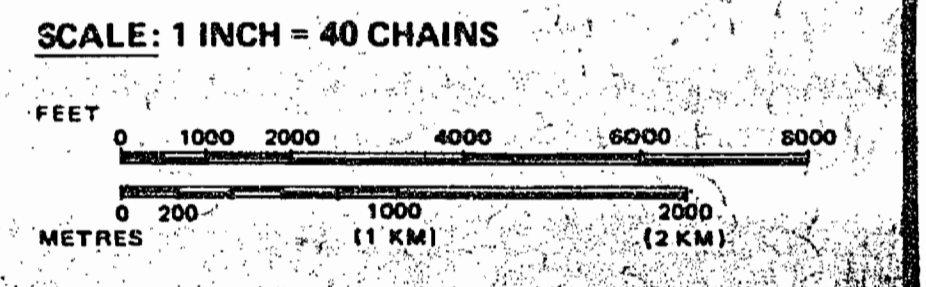
LEGEND

HIGHWAY AND ROUTE No.	
OTHER ROADS	
TRAILS	
SURVEYED LINES:	
TOWNSHIPS, BASE LINES, ETC.	
LOTS, MINING CLAIMS, PARCELS, ETC.	
UNSURVEYED LINES:	
LOT LINES	
PARCEL BOUNDARY	
MINING CLAIMS ETC.	
RAILWAY AND RIGHT OF WAY	
UTILITY LINES	
NON-PERENNIAL STREAM	
FLOODING OR FLOODING RIGHTS RESERVATIONS	
SUBDIVISION OR COMPOSITE PLAN	
RESERVATIONS	
ORIGINAL SHORELINE	
MARSH OR MUSKEG	
MINES	
TRAVERSE MONUMENT	

DISPOSITION OF CROWN LANDS

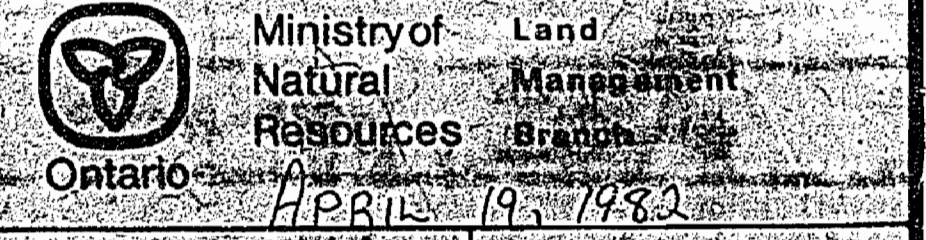
TYPE OF DOCUMENT	SYMBOL
PATENT, SURFACE & MINING RIGHTS	
" SURFACE RIGHTS ONLY	
" MINING RIGHTS ONLY	
LEASE, SURFACE & MINING RIGHTS	
" SURFACE RIGHTS ONLY	
" MINING RIGHTS ONLY	
LICENCE OF OCCUPATION	
ORDER-IN-COUNCIL	
RESERVATION	
CANCELLED	
SAND & GRAVEL	
LAND USE PERMITS FOR COMMERCIAL TOURISM/OUTPOST CAMPS	

NOTE: MINING RIGHTS IN PARCELS PATENTED PRIOR TO MAY 6, 1913, VESTED IN ORIGINAL PATENTEE, BY THE PUBLIC LANDS ACT, R.S.O. 1970, CHAP. 380, SEC. 63, SUBSEC. 1.

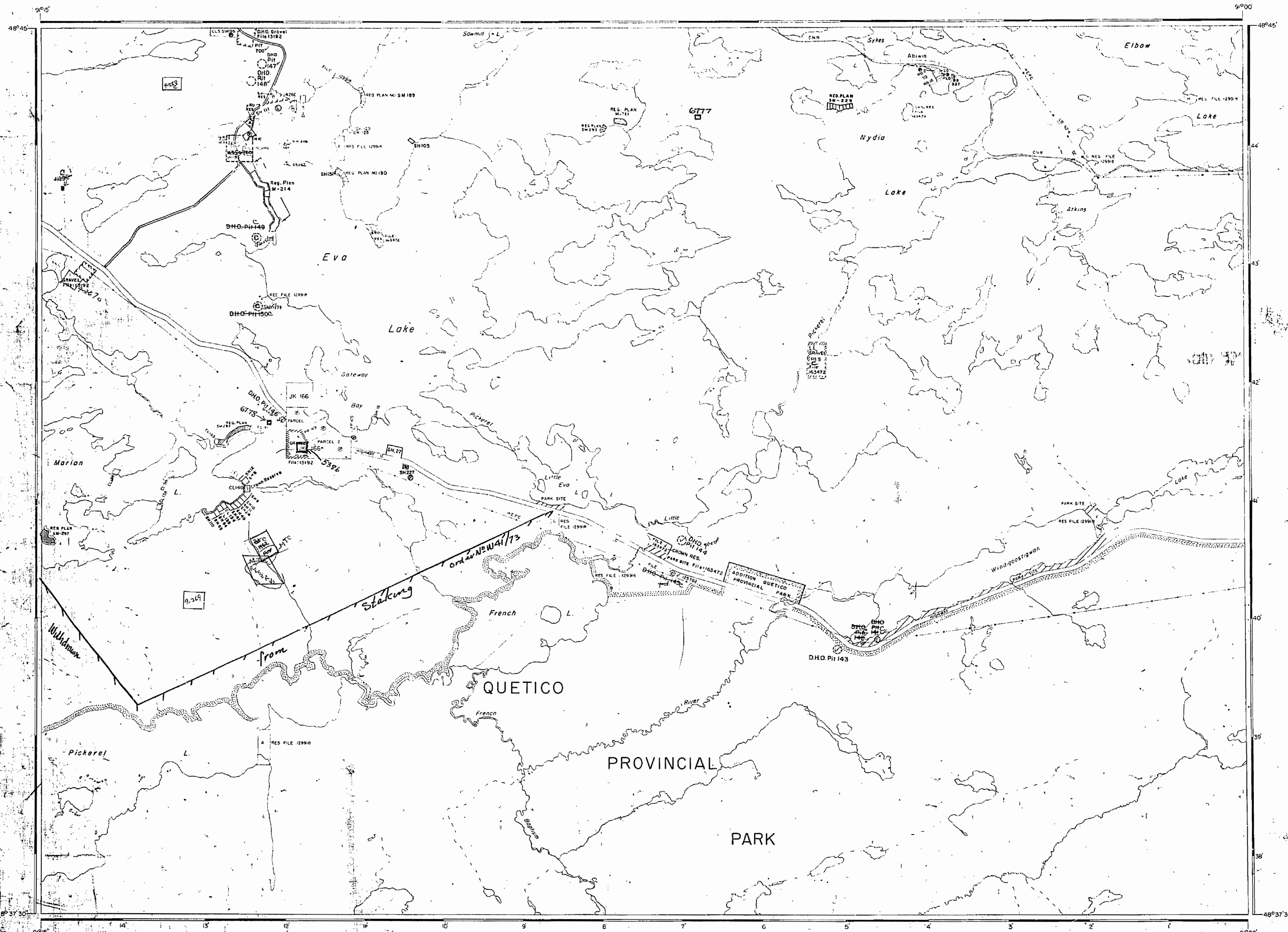


AREA
EVA LAKE
 M.N.R. ADMINISTRATIVE DISTRICT
ATIKOKAN
 MINING DIVISION
THUNDER BAY
 LAND TITLES / REGISTRY DIVISION
RAINY RIVER

THE INFORMATION THAT APPEARS ON THIS MAP HAS BEEN COMPILED FROM VARIOUS SOURCES AND ACCURACY IS NOT GUARANTEED. THOSE WISHING TO STAKE MINING CLAIMS SHOULD CONSULT WITH THE MINING RECORDER, MINISTRY OF NORTHERN DEVELOPMENT AND MINES, FOR ADDITIONAL INFORMATION ON THE STATUS OF THE LANDS SHOWN HEREON.



2374



AREA OF
EVA LAKE
 DISTRICT OF
 RAINY RIVER
 KENORA
 MINING DIVISION
 SCALE: 1-INCH = 40 CHAINS

LEGEND

PATENTED LAND	⊙
CROWN LAND SALE	C.S.
LEASES	⊙
LOCATED LAND	Loc.
LICENSE OF OCCUPATION	L.O.
MINING RIGHTS ONLY	M.R.O.
SURFACE RIGHTS ONLY	S.R.O.
ROADS	—
IMPROVED ROADS	—
KING'S HIGHWAYS	—
RAILWAYS	—
POWER LINES	—
MARSH OR MUSKEG	—
MINES	—

NOTES

400' Reserve to Dept of Lands & Forests shown thus: —

NO STAKING ALLOWED IN QUETICO PROVINCIAL PARK

KENORA
 FILED:
 REC'D. OCT 27 1972
 RECEIPT No.
 MINING DIVISION
 July 11/73

1972

NATIONAL TOPOGRAPHIC SERIES 152 B I I
 PLAN NO. **M.2374**
 ONTARIO
 DEPARTMENT OF MINES
 AND NORTHERN AFFAIRS

AREA OF

EVA LAKE

DISTRICT OF
RAINY RIVER

FORT FRANCES
MINING DIVISION

SCALE: 1-INCH = 40 CHAINS

LEGEND

- PATENTED LAND Ⓟ
- CROWN LAND SALE Ⓢ
- LEASES Ⓛ
- LOCATED LAND Ⓛoc
- LICENSE OF OCCUPATION L.O.
- MINING RIGHTS ONLY M.R.O.
- SURFACE RIGHTS ONLY S.R.O.
- ROADS —
- IMPROVED ROADS —
- KING'S HIGHWAYS —
- RAILWAYS —
- POWER LINES —
- MARSH OR MUSKEG —
- MINES Ⓜ

NOTES

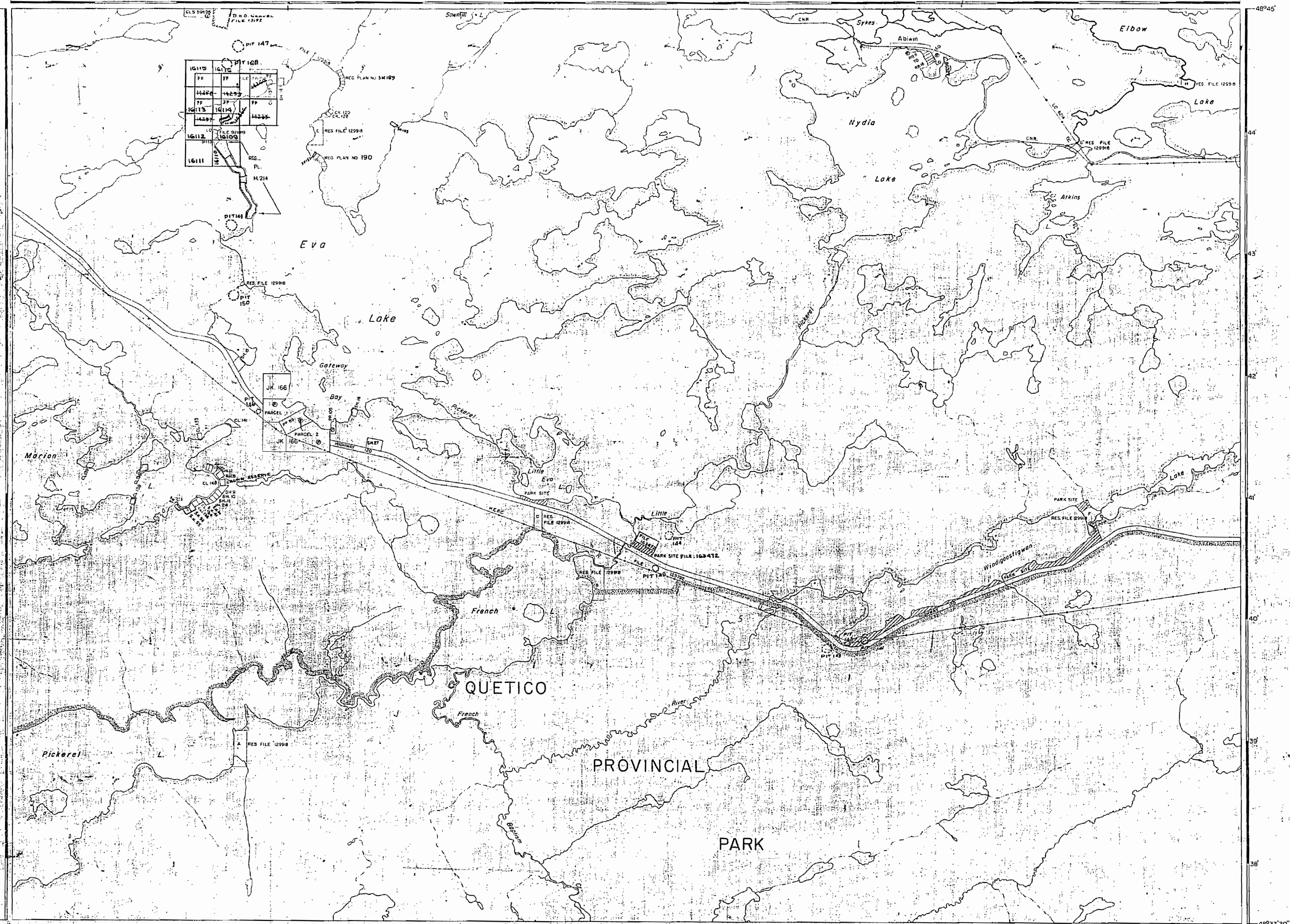
400' Reserve to Dept of Lands & Forests
shown thus:

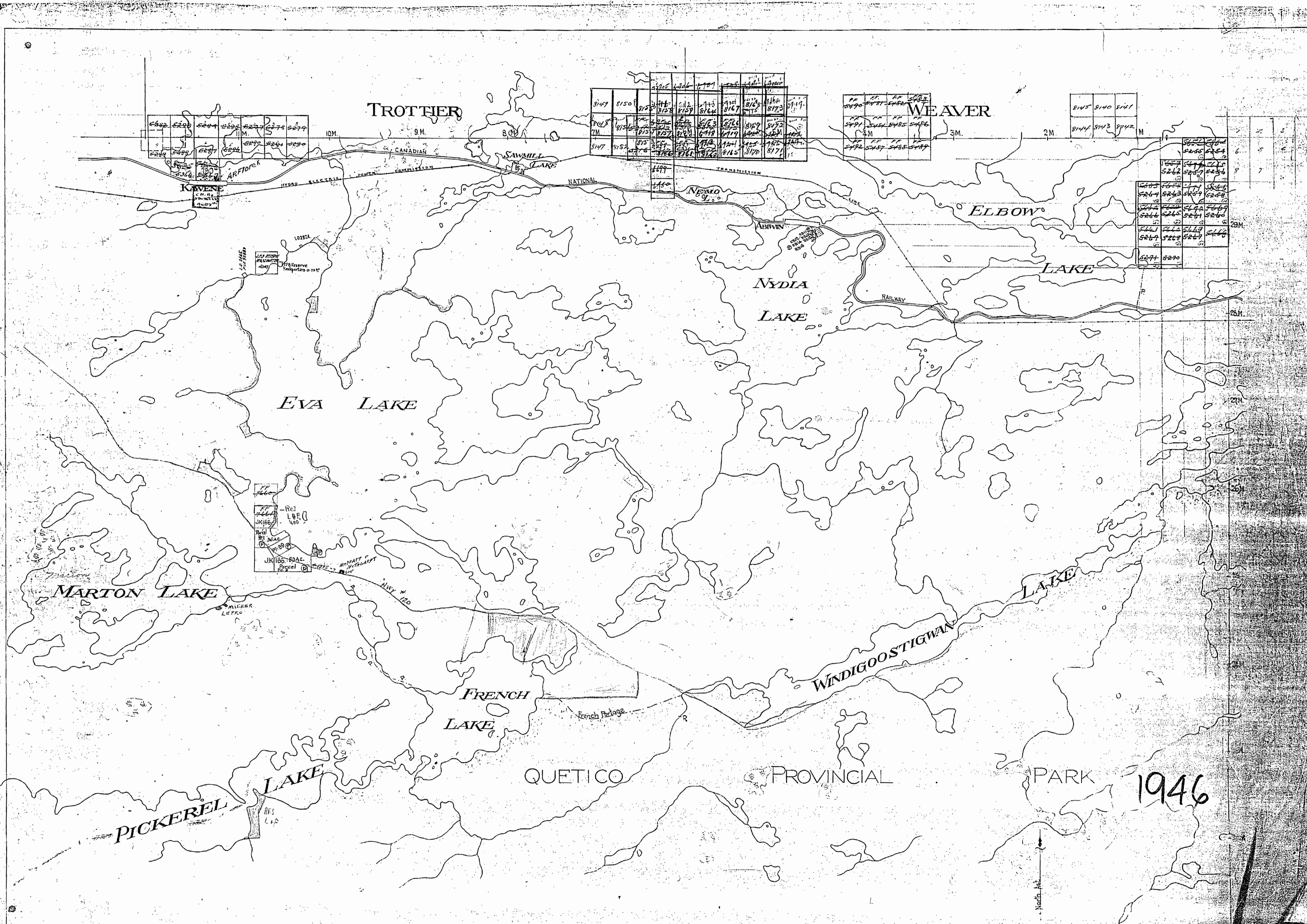
NO STAKING ALLOWED IN
QUETICO PROVINCIAL PARK

1965

PLAN NO. M.2374

DEPARTMENT OF
— ONTARIO —





5282	5283	5284	5285	5286	5287	5288	5289
5290	5291	5292	5293	5294	5295	5296	5297
5298	5299	5300	5301	5302	5303	5304	5305

8147	8150	8153	8156	8159	8162	8165	8168	8171	8174
8177	8180	8183	8186	8189	8192	8195	8198	8201	8204
8207	8210	8213	8216	8219	8222	8225	8228	8231	8234

8147	8150	8153	8156	8159	8162	8165	8168	8171	8174
8177	8180	8183	8186	8189	8192	8195	8198	8201	8204
8207	8210	8213	8216	8219	8222	8225	8228	8231	8234

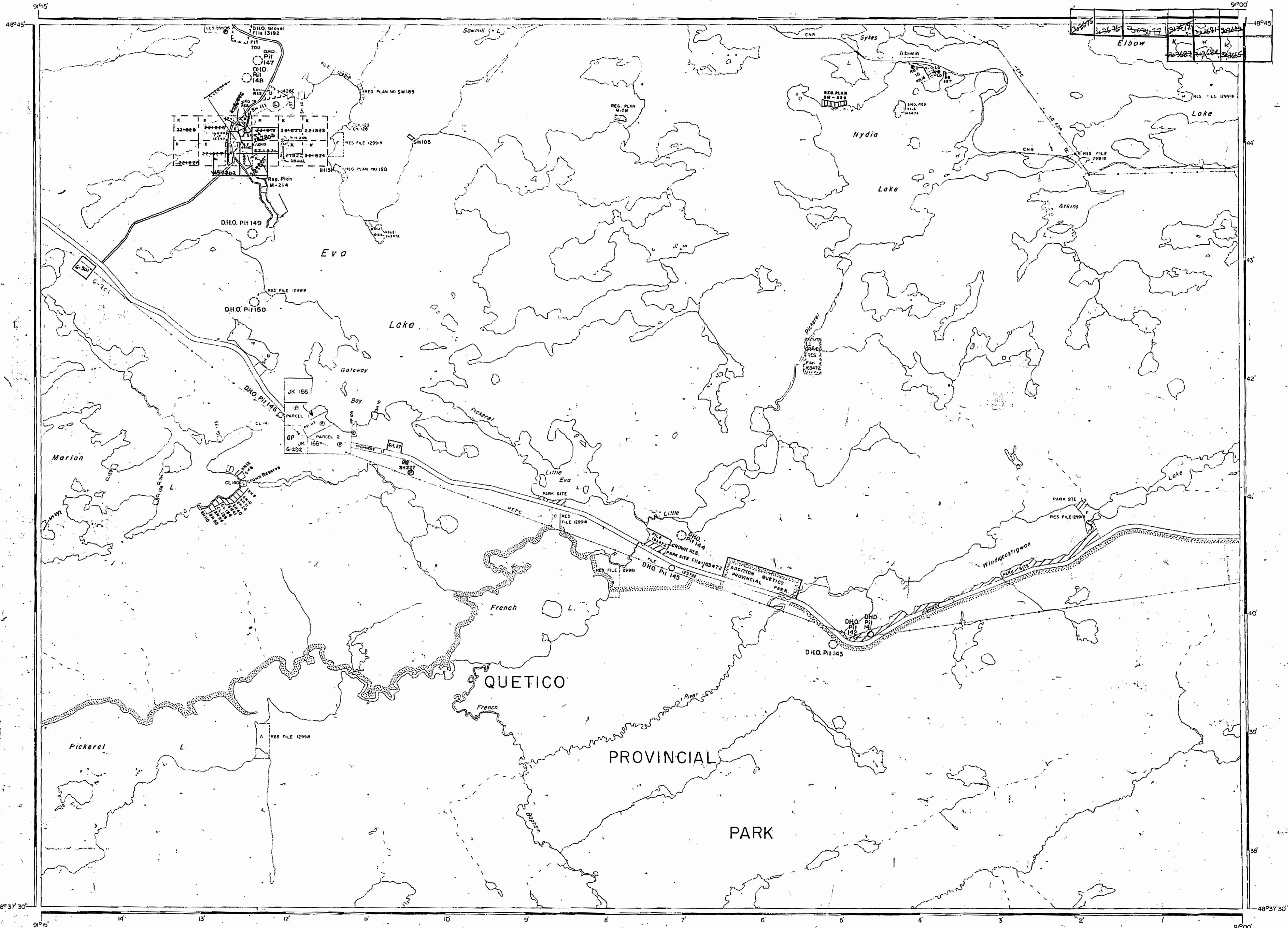
8145	8148	8151
8154	8157	8160

5255	5256	5257	5258	5259
5260	5261	5262	5263	5264
5265	5266	5267	5268	5269
5270	5271	5272	5273	5274
5275	5276	5277	5278	5279
5280	5281	5282	5283	5284
5285	5286	5287	5288	5289
5290	5291	5292	5293	5294

JK100	60AC	Res
JK101	60AC	Res
JK102	60AC	Res
JK103	60AC	Res
JK104	60AC	Res
JK105	60AC	Res
JK106	60AC	Res
JK107	60AC	Res
JK108	60AC	Res
JK109	60AC	Res
JK110	60AC	Res

1946

Scale: 40 Chains = 1 Inch



AREA OF
EVA LAKE
 DISTRICT OF
 RAINY RIVER
 KENORA
 MINING-DIVISION
 SCALE: 1-INCH = 40 CHAINS

LEGEND

PATENTED LAND	⊙
CROWN LAND SALE	⊙
LEASES	⊙
LOCATED LAND	⊙
LICENSE OF OCCUPATION	⊙
MINING RIGHTS ONLY	M.R.O.
SURFACE RIGHTS ONLY	S.R.O.
ROADS	—
IMPROVED ROADS	—
KING'S HIGHWAYS	—
RAILWAYS	—
POWER LINES	—
MARSH OR MUSKEG	—
MINES	⊙

NOTES

400' Reserve to Dept of Lands & Forests shown thus: —

NO STAKING ALLOWED IN QUETICO PROVINCIAL PARK

KENORA
 FILED:
 REC'D. SEP 21 1970
 RECEIPT No.
MINING DIVISION

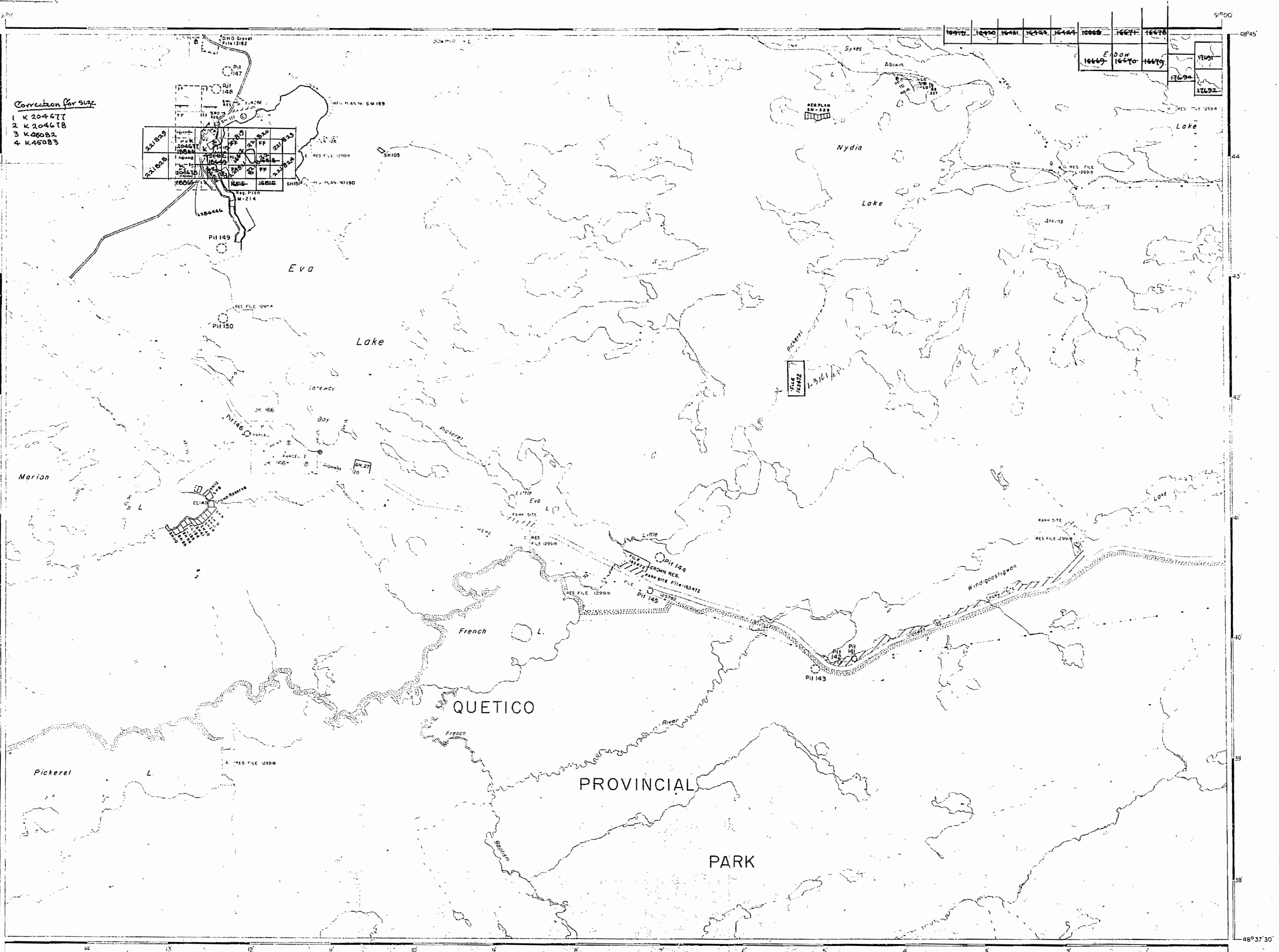
*July 29/71
 Sep. 22/71
 May 18/72
 Sept. 11/72
 Oct. 11/72*

1970

52811
 PLAN NO. **M.2374**

2374

2374 EVA LK.



Correction for size
 1 K 204677
 2 K 204678
 3 K 206082
 4 K 45083

AREA OF
EVA LAKE
 DISTRICT OF
 RAINY RIVER
 FORT FRANCES,
 MINING DIVISION
 SCALE: 1-INCH = 40 CHAINS

LEGEND

PATENTED LAND	Ⓟ
CROWN LAND SALE	C.S.
LEASES	Ⓛ
LOCATED LAND	Loc.
LICENSE OF OCCUPATION	L.O.
MINING RIGHTS ONLY	M.R.O.
SURFACE RIGHTS ONLY	S.R.O.
ROADS	—
IMPROVED ROADS	—
KING'S HIGHWAYS	—
RAILWAYS	—
POWER LINES	—
MARSH OR MUSKEG	—
MINES	Ⓧ

NOTES

400' Reserve to Dept of Lands & Forests shown thus: —

NO STAKING ALLOWED IN
 QUETICO PROVINCIAL PARK.

Feb. 6/69
 May 12/69

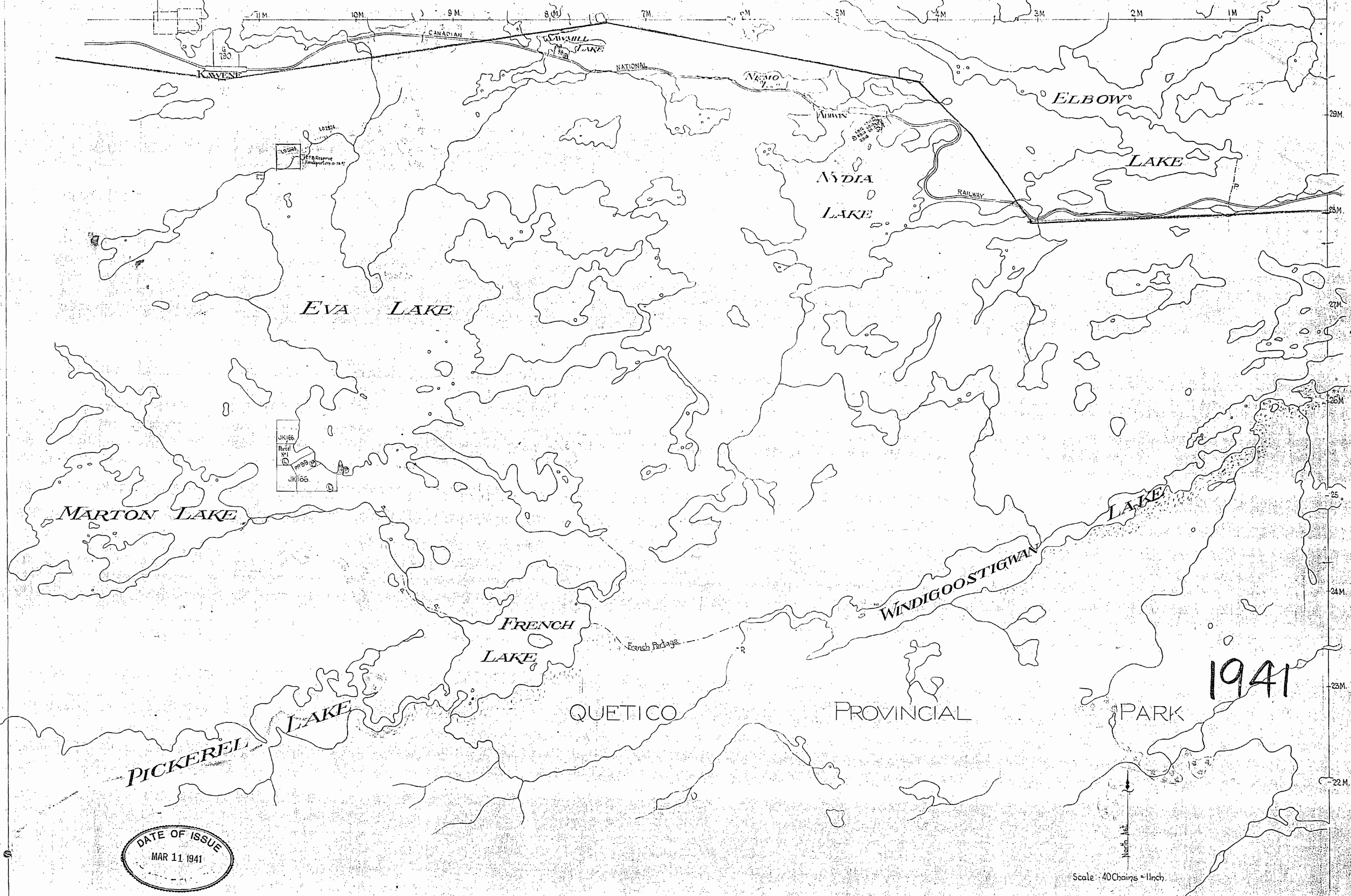
1965

2374

PLAN NO. M.2374
 DEPARTMENT OF MINES
 - ONTARIO -

TROTTIER

WEAVER



1941

DATE OF ISSUE
MAR 11 1941

Scale: 40 Chains = 1 Inch