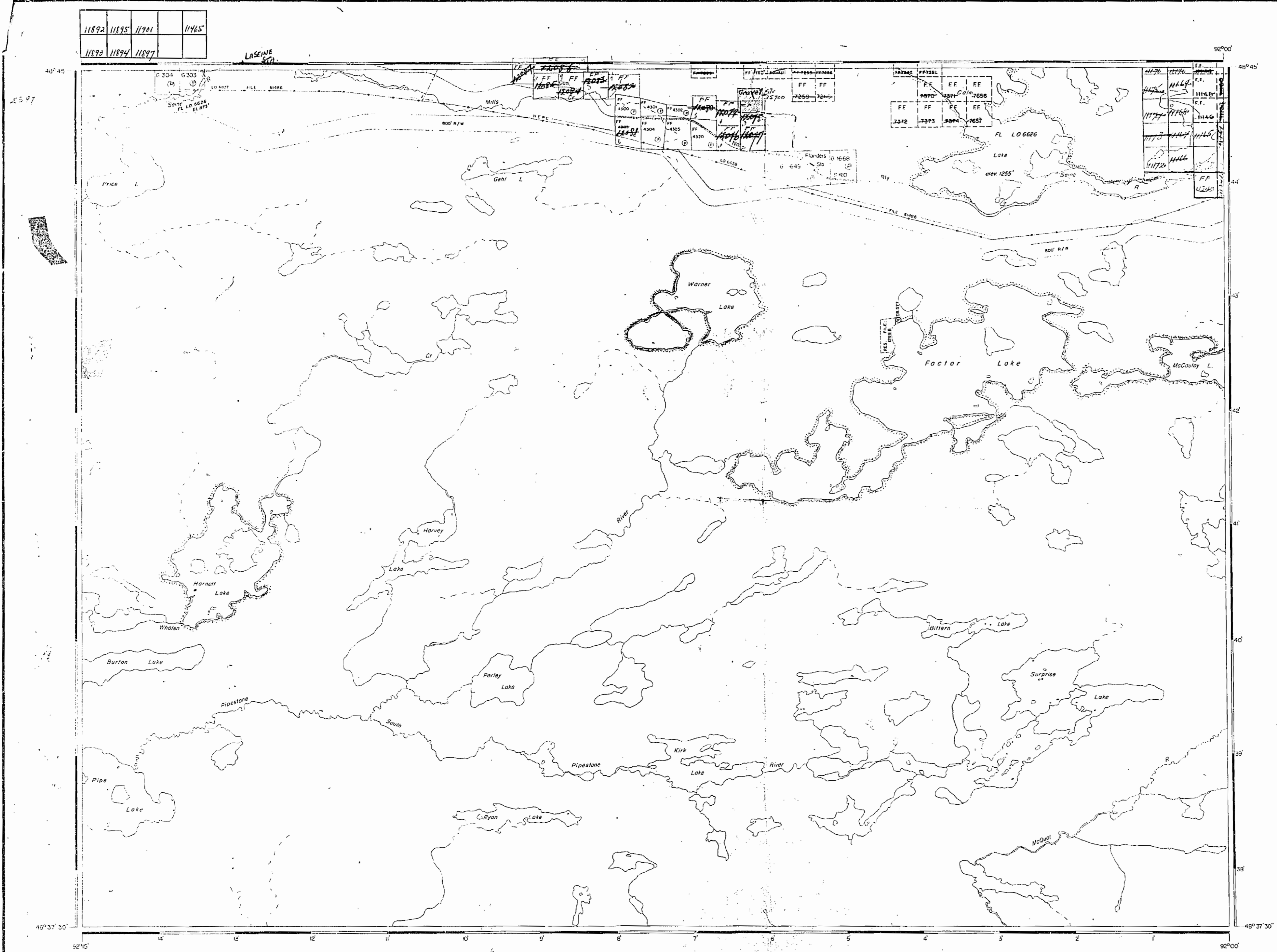


11872	11875	11901	11465
11878	11894	11897	



AREA OF  
**FACTOR LAKE**  
 DISTRICT OF  
 RAINY RIVER  
 FORT FRANCES  
 MINING DIVISION  
 SCALE: 1-INCH = 40 CHAINS

**LEGEND**

PATENTED LAND	(P)
CROWN LAND SALE	C.S.
LEASES	(L)
LOCATED LAND	Loc.
LICENSE OF OCCUPATION	L.O.
MINING RIGHTS ONLY	M.R.O.
SURFACE RIGHTS ONLY	S.R.O.
ROADS	—
IMPROVED ROADS	—
KING'S HIGHWAYS	—
RAILWAYS	—
POWER LINES	—
MARSH OR MUSKEG	—
MINES	—

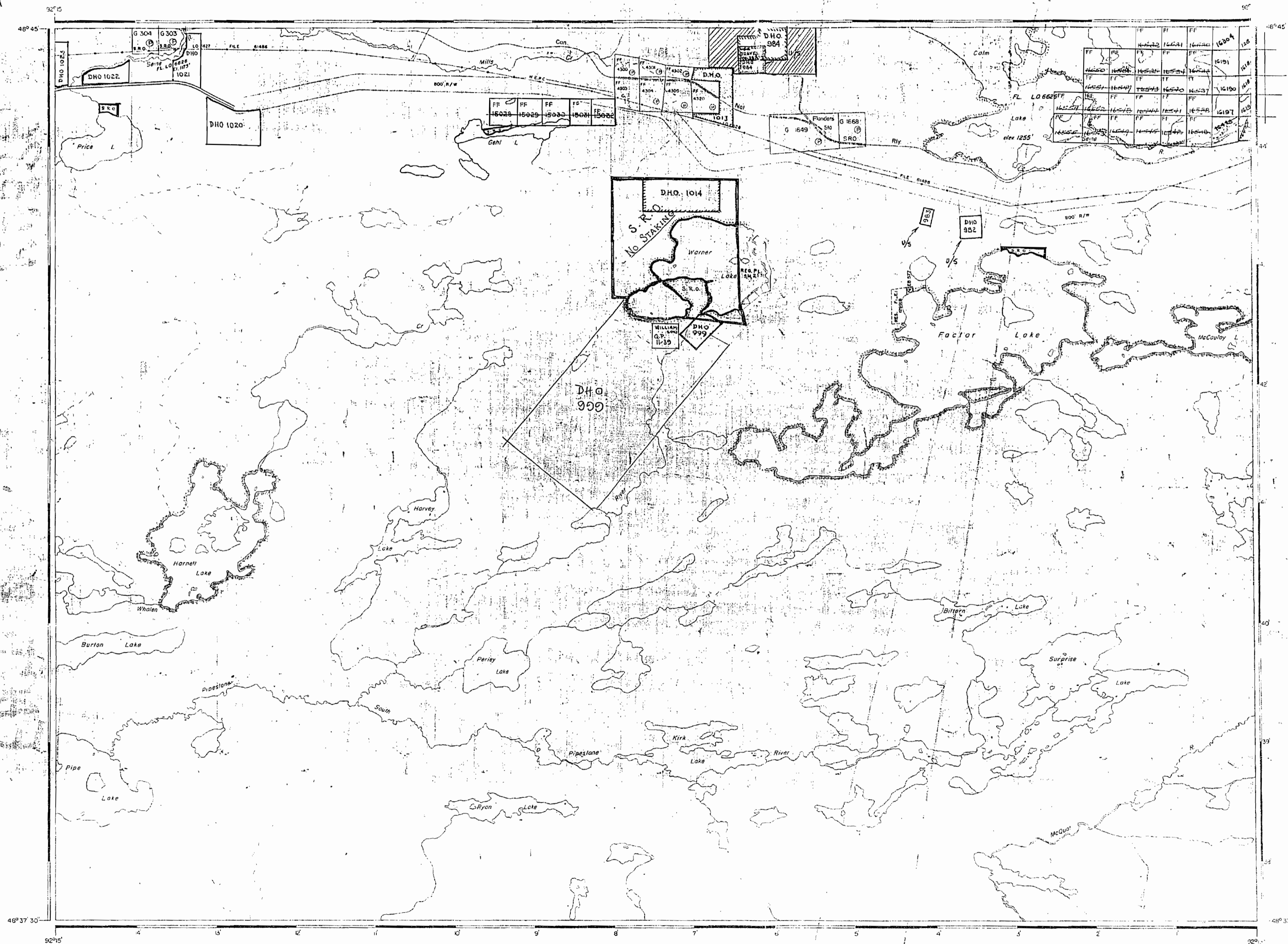
**NOTES**

400' Reserve to Dept. of Lands & Forests shown thus: ————

Flooding Rights in connection with water power sites at Sturgeon Falls & Calm Lake to an elev. of 1173' & 1255' L.O. 6626 File 16799.

1956

PLAN NO. **M-2389**  
 DEPARTMENT OF MINES  
 - ONTARIO -



AREA OF  
**FACTOR LAKE**  
 DISTRICT OF  
 RAINY RIVER  
 FORT FRANCES  
 MINING DIVISION  
 SCALE: 1-INCH = 40 CHAINS

**LEGEND**

PATENTED LAND	Ⓟ
CROWN LAND SALE	C.S.
LEASES	Ⓛ
LOCATED LAND	Loc.
LICENSE OF OCCUPATION	L.O.
MINING RIGHTS ONLY	M.R.O.
SURFACE RIGHTS ONLY	S.R.O.
ROADS	—
IMPROVED ROADS	—
KING'S HIGHWAYS	—
RAILWAYS	—
POWER LINES	—
MARSH OR MUSKEG	—
MINES	Ⓧ

**NOTES**

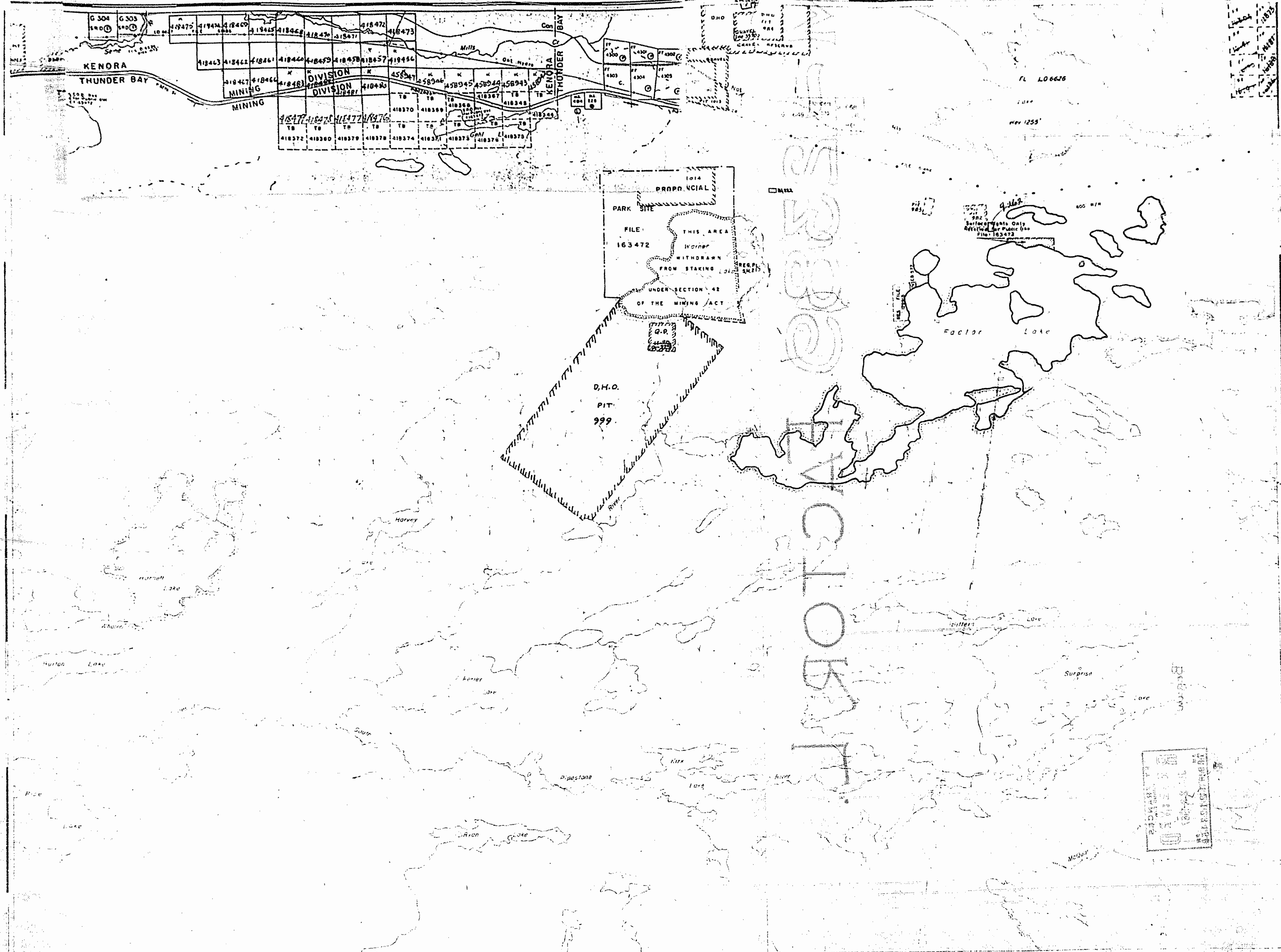
400' Reserve to Dept. of Lands & Forests shown thus: —

Flooding Rights in connection with water power sites at Sturgeon Falls & Calm Lake to an elev. of 1173' & 1255' L.O. 6626. File 16799.

1962

PLAN NO. **M-2389**  
 DEPARTMENT OF MINES  
 — ONTARIO —

FACTOR Lk - M-2389



AREA OF  
**FACTOR LAKE**


DISTRICT OF  
RAINY RIVER  
  
FORT FRANCES  
MINING DIVISION

SCALE: 1 INCH = 40 CHAINS

**LEGEND**

- PATENTED LAND
- CROWN LAND SALE
- LEASES
- LOCATED LAND
- LICENSE OF OCCUPATION
- MINING RIGHTS ONLY
- SURFACE RIGHTS ONLY
- ROADS
- IMPROVED ROADS
- KING'S HIGHWAYS
- RAILWAYS
- POWER LINES
- MARSH OR MUSKEG
- MINES

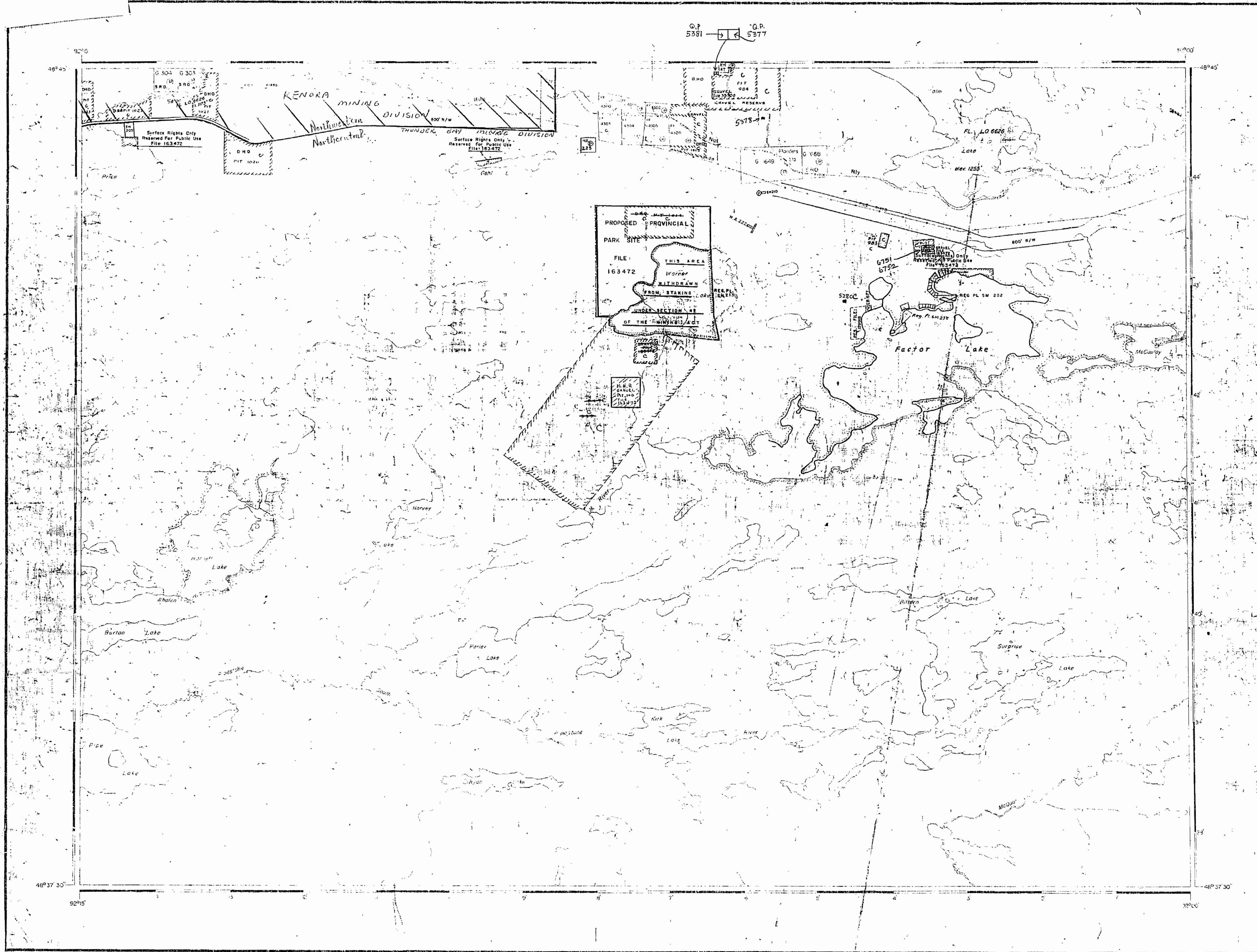
**NOTES**

400' Reserve to Dept. of Lands & Forests shown thus:   
 Flooding Rights in connection with water power sites at Surgeon Falls & Calm Lake to an elev. of 1173' B.M. 1255, L.O. 6626 File 6795  
 9.25.69

PLAN NO. **M-2389**

DEPARTMENT OF MINES  
- ONTARIO -

2389



AREA OF  
**FACTOR LAKE**  
 DISTRICT OF  
 RAINY RIVER  
 KENORA  
 MINING DIVISION  
 SCALE: 1-INCH = 40 CHAINS

**LEGEND**

PATENTED LAND	Ⓢ
CROWN LAND SALE	C.S.
LEASES	Ⓛ
LOCATED LAND	Loc.
LICENSE OF OCCUPATION	L.O.
MINING RIGHTS ONLY	M.R.O.
SURFACE RIGHTS ONLY	S.R.O.
ROADS	—
IMPROVED ROADS	—
KING'S HIGHWAYS	—
RAILWAYS	—
POWER LINES	—
MARSH OR MUSKEG	—
MINES	—

**NOTES**

400 Reserve to Dept. of Lands & Forests shown thus

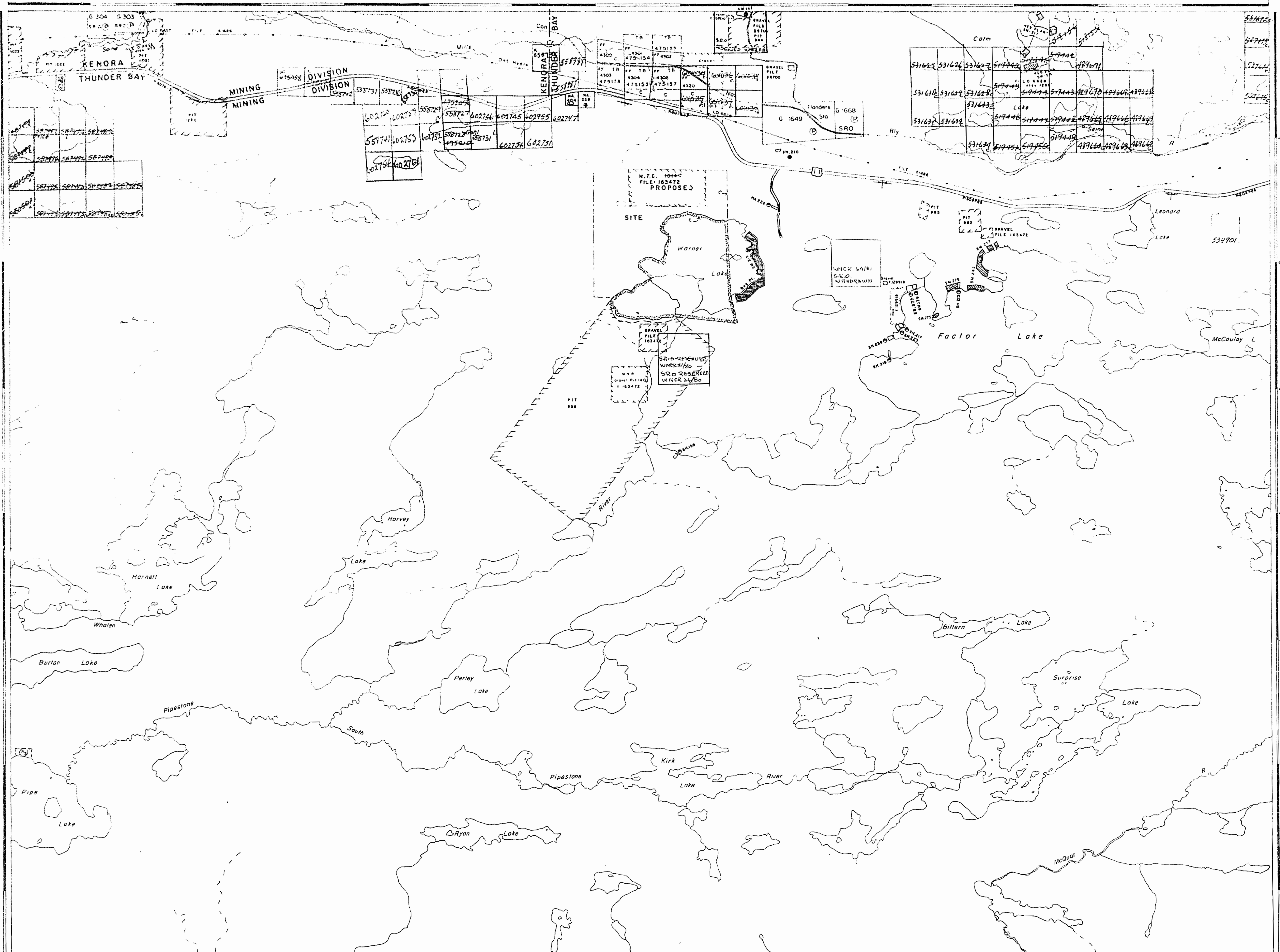
Flooding Rights in connection with water power sites at Sturgeon Falls & Colm Lake to an Elev. of 1173 & 1255 10,6626 File 16799



1973

NATIONAL TOPOGRAPHIC SERIES 52 C9  
 PLAN NO. M-2389  
 ONTARIO  
 MINISTRY OF NATURAL RESOURCES  
 SURVEYS AND MAPPING BRANCH

HEPBURN LAKE AREA M.2388



AREA OF  
**FACTOR LAKE**  
 DISTRICT OF  
 RAINY RIVER  
 KENORA - THUNDER BAY  
 MINING DIVISION  
 SCALE: 1-INCH = 40 CHAINS

**LEGEND**

- PATENTED LAND ⊙ or ⊚
- CROWN LAND SALE C.S
- LEASES ⊙
- LOCATED LAND Loc
- LICENSE OF OCCUPATION L.O
- MINING RIGHTS ONLY M.R.O
- SURFACE RIGHTS ONLY S.R.O
- ROADS
- IMPROVED ROADS
- KING'S HIGHWAYS
- RAILWAYS
- POWER LINES
- MARSH OR MUSKEG
- MINES
- PATENTED S.R.O.
- CANCELLED

**NOTES**

400' surface rights reservation along the shores of all lakes and rivers.

Flooding Rights in connection with water power sites at Sturgeon Falls & Calm Lake to an elev. of 1173' & 1255' LO 6626 File 16799.

Areas withdrawn from staking under Section 43 of the Mining Act, R.S.O. 1970 (Sec. 42, R.S.O. 1960).

Order No.	File	Date	Disposition
⊙ Sec 42			S.R. & M.R.
⊙ W.10/75	163472	18/2/75	S.R. & L.R.
⊙ W.65/75	163472	18/11/75	S.R.O.

WILD POTATO LAKE AREA M.2397

MCQUAT LAKE AREA M.2440

48° 37' 30" 92° 15' 14' 13' 12' 11' 10' 9' 8' 7' 6' 5' 4' 3' 2' 1' 92° 00'

BEAVERHOUSE LAKE AREA M.2395

ATIKOKAN DIST. JULY 5/79  
 NATIONAL TOPOGRAPHIC SERIES 52C9  
**PLAN NO. M-2389**  
 ONTARIO  
 MINISTRY OF NATURAL RESOURCES  
 SURVEYS AND MAPPING BRANCH

W.S.388

FACTORY LAKE

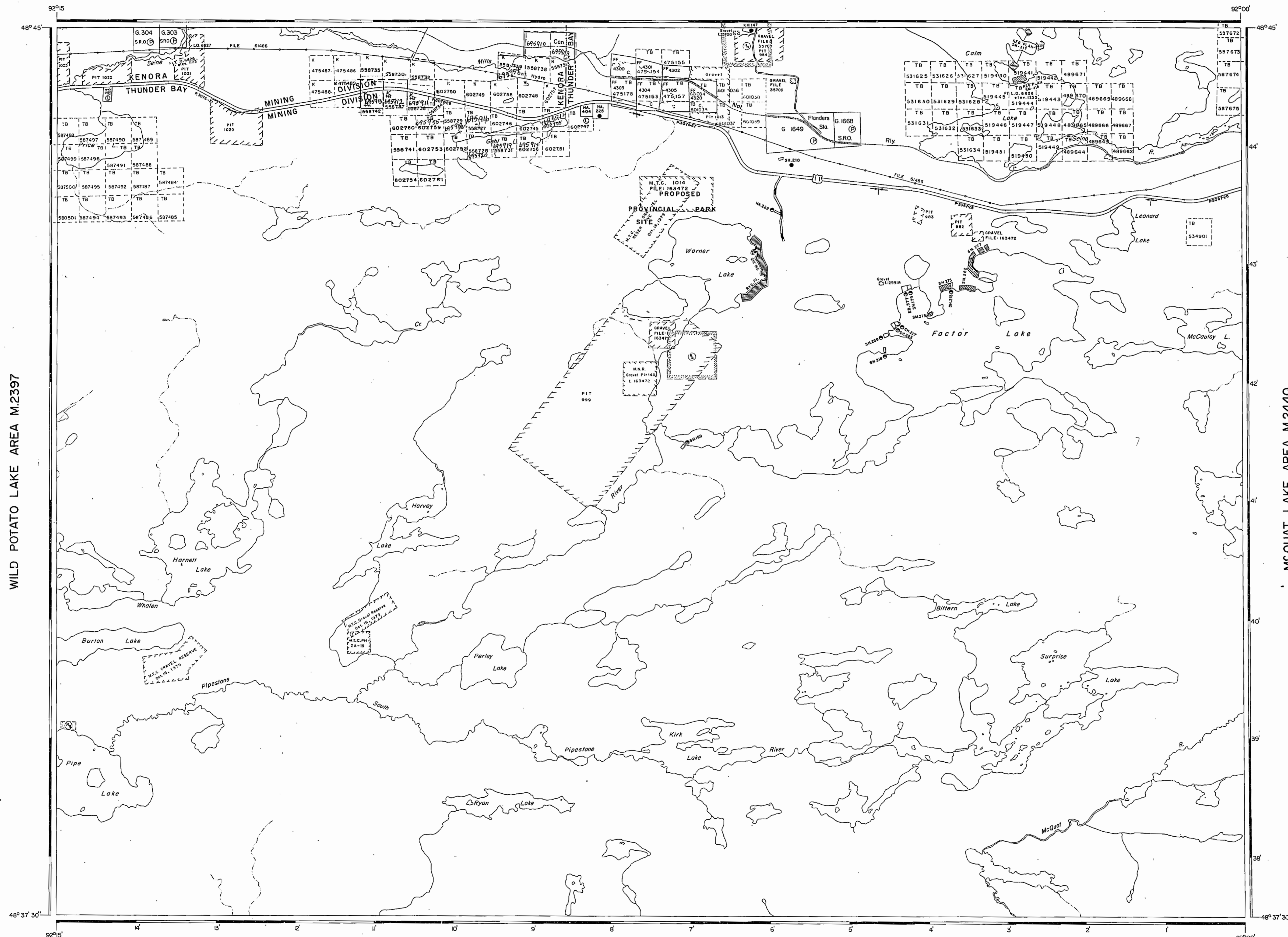
W.S.388

W.S.388

FACTORY LAKE

W.S.388

HEPBURN LAKE AREA M.2388



AREA OF  
**FACTOR LAKE**  
 DISTRICT OF  
 RAINY RIVER  
 KENORA - THUNDER BAY  
 MINING DIVISION  
 SCALE: 1-INCH = 40 CHAINS

**LEGEND**

PATENTED LAND	or
CROWN LAND SALE	C.S.
LEASES	Loc.
LOCATED LAND	L.O.
LICENSE OF OCCUPATION	M.R.O.
MINING RIGHTS ONLY	S.R.O.
SURFACE RIGHTS ONLY	
ROADS	
IMPROVED ROADS	
KING'S HIGHWAYS	
RAILWAYS	
POWER LINES	
MARSH OR MUSKEG	
MINES	
PATENTED S.R.O.	
CANCELLED	

**NOTES**

400' surface rights reservation along the shores of all lakes and rivers.

Flooding Rights in connection with water power sites at Sturgeon Falls & Calm Lake to an elev. of 1173' & 1255' L.O. 6626 File 16799.

Areas withdrawn from staking under Section 43 of the Mining Act, R.S.O. 1970 (Sec. 42, R.S.O. 1960).

Order No.	File	Date	Disposition
6	W.65/75 163472	18/11/75	S.R.O.
7	W.21/80NCR 163472	30/6/80	S.R.O.

DATE OF ISSUE  
 JUL 10 1981  
 Ministry of Natural Resources  
 TORONTO

KENORA  
 MINING DIV.  
 REVIEWED  
 JUL 22 1981  
 AM 78.9.10.11.12.1.2.3.4.5.6 #2

NATIONAL TOPOGRAPHIC SERIES 52C9  
 PLAN NO. **M-2389**

ONTARIO  
 MINISTRY OF NATURAL RESOURCES  
 SURVEYS AND MAPPING BRANCH

WILD POTATO LAKE AREA M.2397

MCOUAT LAKE AREA M.2440

BEAVERHOUSE LAKE AREA M.2395

HEPBURN LAKE G-532

NOTES

AREAS WITHDRAWN FROM DISPOSITION

S.R. - SURFACE RIGHTS M.R. - MINING RIGHTS

Description	Order No.	Date	Disposition	File
SEC. 36/80	W.64/81	30/11/81	S.R.	
W.21/80NCR	163472	30/6/80	S.R.O.	
LAND RESERVE				

SAND and GRAVEL

M.T.C. PIT No. 2A - 27  
 THE INFORMATION THAT APPEARS ON THIS MAP HAS BEEN COMPILED FROM VARIOUS SOURCES, AND ACCURACY IS NOT GUARANTEED. THOSE WISHING TO STAKE MINING CLAIMS SHOULD CONSULT WITH THE MINING RECORDER, MINISTRY OF NORTHERN DEVELOPMENT AND MINES, FOR ADDITIONAL INFORMATION ON THE STATUS OF THE LANDS SHOWN HEREON.

NOV 15 1983  
 78010112123456

LEGEND

HIGHWAY AND ROUTE No.	
OTHER ROADS	
TRAILS	
SURVEYED LINES	
TOWNSHIPS BASE LINES ETC.	
LOTS, MINING CLAIMS PARCELS ETC.	
UNSURVEYED LINES	
LOT LINES	
PARCEL BOUNDARY	
MINING CLAIMS ETC.	
RAILWAY AND RIGHT OF WAY	
UTILITY LINES	
NON PERENNIAL STREAM	
FLOODING OR FLOODING RIGHTS	
SUBDIVISION OR COMPOSITE PLAN RESERVATIONS	
ORIGINAL SHOULDER	
MARSH OR MUSKEG	
MINES	
TRAVERSE MONUMENT	

DISPOSITION OF CROWN LANDS

TYPE OF DOCUMENT	SYMBOL
PATENT SURFACE & MINING RIGHTS	
SURFACE RIGHTS ONLY	
MINING RIGHTS ONLY	
LEASE SURFACE & MINING RIGHTS	
SURFACE RIGHTS ONLY	
MINING RIGHTS ONLY	
LICENCE OF OCCUPATION	
ORDER IN COUNCIL	
RESERVATION	
CANCELLED	
SAND & GRAVEL	

NOTE: MINING RIGHTS IN PARCELS PATENTED PRIOR TO MAY 6, 1913 VESTED IN ORIGINAL PATENTEE, BY THE PUBLIC LANDS ACT R.S.O. 1970

SCALE: 1 INCH = 40 CHAINS  
 OBSOLETE JUL 29 1934  
 78010112123456

AREA  
**FACTOR LAKE**  
 M.N.R. ADMINISTRATIVE DISTRICT  
**ATIKOKAN & FORT FRANCES**  
 MINING DIVISION  
**THUNDER BAY & KENORA**  
 LAND TITLES / REGISTRY DIVISION  
**RAINY RIVER**

Ministry of Natural Resources  
 Land Management Branch  
 Ontario

Date: NOVEMBER 1981  
 Number: **G-527**  
 M.2389

FOR CURRENT LAND STATUS IN THUNDER BAY DIVISION, SEE THUNDER BAY MINING RECORDER

WILD POTATO LAKE G-565

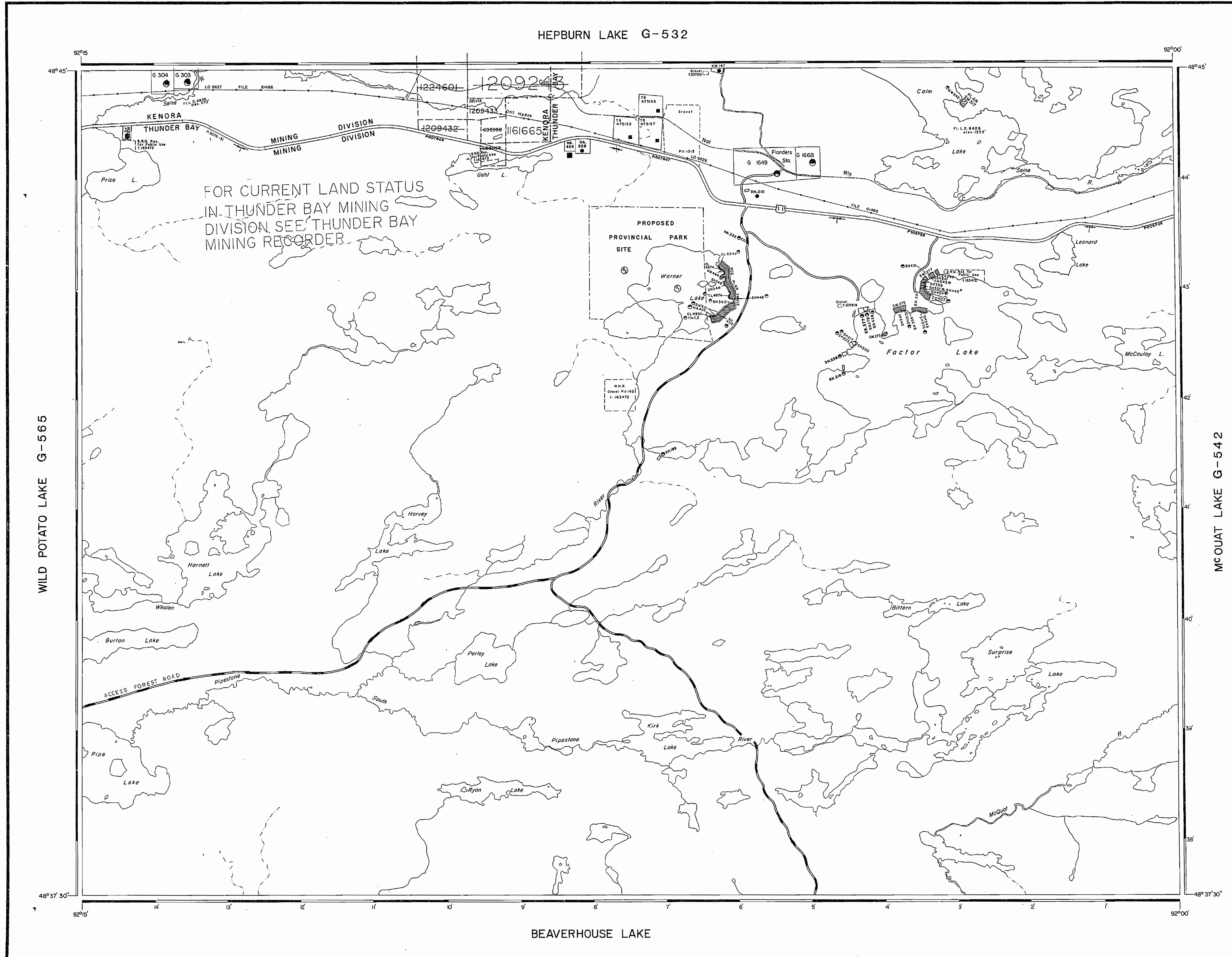
MCQUAT LAKE G-542

BEAVERHOUSE LAKE G-510

TRIM LINE

G-251

FACTOR LAKE



FOR CURRENT LAND STATUS  
IN THUNDER BAY MINING  
DIVISION SEE THUNDER BAY  
MINING RECORDER.

### NOTES

#### AREAS WITHDRAWN FROM DISPOSITION

S.R. - SURFACE RIGHTS      M.R. - MINING RIGHTS

Description	Order No.	Date	Disposition	File

### LEGEND

- HYDRAULIC AND OTHER RIGHTS
- OTHER RIGHTS
- TRAILS
- SURVEY LINES
- LEASES, SURFACE RIGHTS ETC.
- LOTS, MINING CLAIMS PARCELS ETC.
- LONG TERM RIGHTS
- FACTOR BOUNDARY
- MINING CLAIMS ETC.
- RAILWAY AND RIGHT OF WAY
- UTILITY LINES
- NON-PERMANENT STREAM
- PERMANENT STREAM
- SUBSIDIARY SETTLEMENT PLAN
- RECREATION
- ORIGINAL SURVEY
- MARSH OR MUSKEL
- MINES
- TRANSVERSE MONUMENT

### DISPOSITION OF CROWN LANDS


TYPE OF DOCUMENT	SYMBOL
PATENT, SURFACE & MINING RIGHTS	○
SURFACE RIGHTS ONLY	●
MINING RIGHTS ONLY	◐
LEASE, SURFACE & MINING RIGHTS	◑
SURFACE RIGHTS ONLY	◒
MINING RIGHTS ONLY	◓
LICENCE OF OCCUPATION	◔
ORDER IN COUNCIL	◕
RESERVATION	◖
CANCELLED	◗
SAND & GRAVEL	◘

**DATE OF ISSUE**  
FEB 16 1998  
PROVINCIAL RECORDING  
OFFICE - SUDBURY

SCALE 1 INCH = 40 CHAINS

## AREA FACTOR LAKE

M.N.R. ADMINISTRATIVE DISTRICT  
**ATIKOKAN & FORT FRANCES**  
MINING DIVISION  
**THUNDER BAY & KENORA**  
LAND TITLES / REGISTRY DIVISION  
**RAINY RIVER**



DATE NOVEMBER 1981      Number  
**G-527**

THE INFORMATION THAT APPEARS ON THIS MAP HAS BEEN COMPILED FROM VARIOUS SOURCES AND ACCURACY IS NOT GUARANTEED. THOSE WISHING TO STAKE MINING CLAIMS SHOULD CONSULT WITH THE MINING RECORDER, MINISTRY OF NORTHERN DEVELOPMENT AND MINES, FOR ADDITIONAL INFORMATION ON THE STATUS OF THE LANDS SHOWN HEREON.

**REGISTERED**  
EFFECTIVE  
JUL 23 1974  
AM 7 8 9 10 11 12 1 2 3 4 5 6 PM

G-251

FACTOR LAKE

G-251

TRIM LINE



HEPBURN LAKE AREA M.2388

AREA OF  
**FACTOR LAKE**

DISTRICT OF  
RAINY RIVER

KENORA-THUNDER BAY  
MINING DIVISION

SCALE: 1-INCH = 40 CHAINS

**LEGEND**

- PATENTED LAND ⊙ or ⊕
- CROWN LAND SALE C.S.
- LEASES ⊙
- LOCATED LAND Loc.
- LICENSE OF OCCUPATION L.O.
- MINING RIGHTS ONLY M.R.O.
- SURFACE RIGHTS ONLY S.R.O.
- ROADS —
- IMPROVED ROADS —
- KING'S HIGHWAYS —
- RAILWAYS —
- POWER LINES —
- MARSH OR MUSKEG —
- MINES ⊙
- PATENTED S.R.O. ⊙
- CANCELLED C.

**NOTES**

400' surface rights reservation along the shores of all lakes and rivers.

Flooding Rights in connection with water power sites at Sturgeon Falls & Calm Lake to an elev. of 1173' & 1255' L.O. 6626 File 16799

Areas withdrawn from staking under Section 43 of the Mining Act, R.S.O. 1970 (Sec. 42, R.S.O. 1960).

Order No.	File	Date	Disposition
⊙	Sec. 42		S.R. & M.R.
⊙	W 10/75	163472	18/2/75 S.R. & M.R.
⊙	W 65/75	163472	19/11/75 S.R.O.

1977

ATIKOKAN DIST. JUNE 9/77  
NATIONAL TOPOGRAPHIC SERIES 52C9

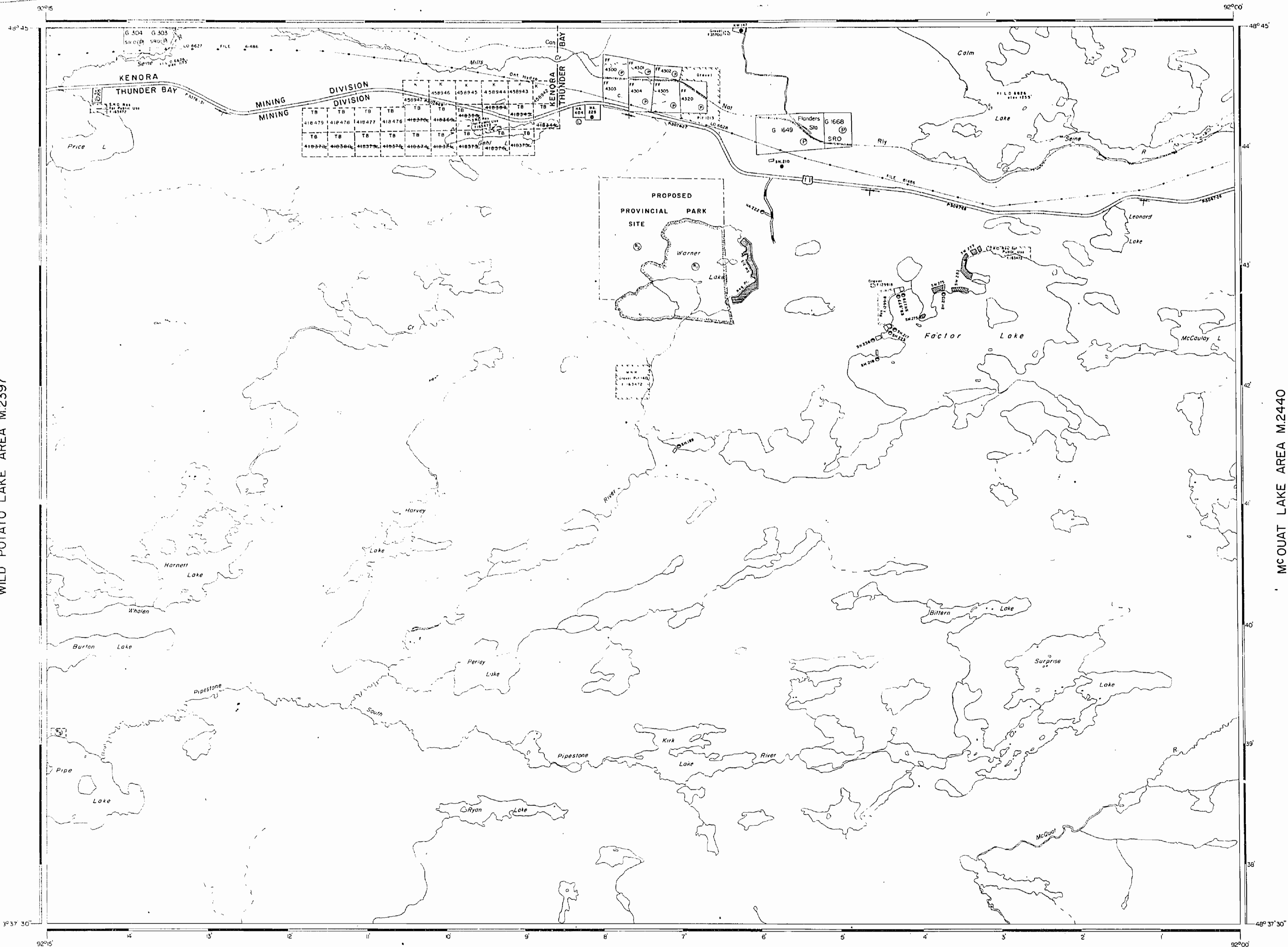
PLAN NO. **M-2389**

ONTARIO  
MINISTRY OF NATURAL RESOURCES

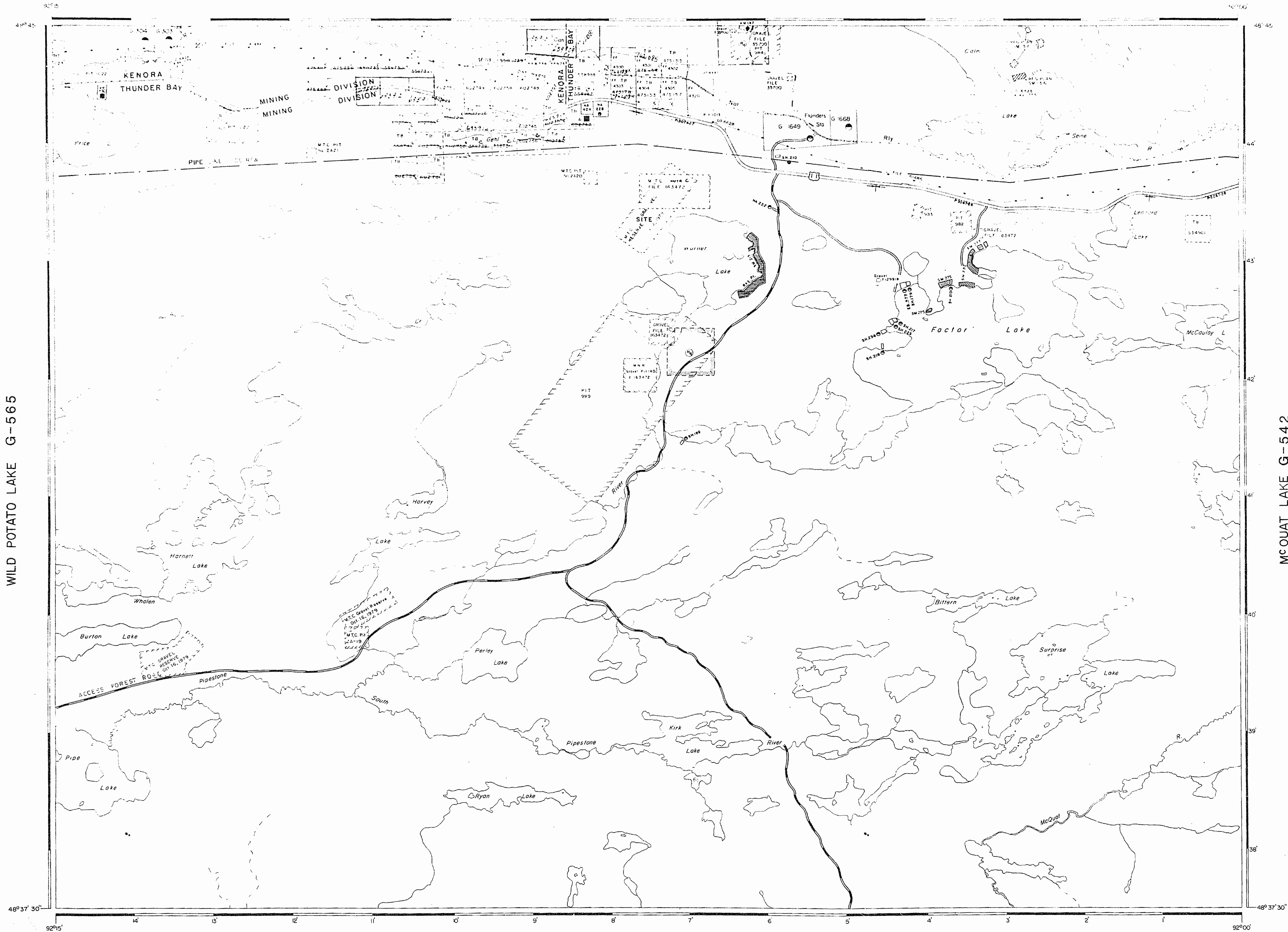
WILD POTATO LAKE AREA M.2397

MCOUAT LAKE AREA M.2440

BEAVERHOUSE LAKE AREA M.2395



HEPBURN LAKE G-532



WILD POTATO LAKE G-565

MCOUAT LAKE G-542

BEAVERHOUSE LAKE G-510

NOTES

AREAS WITHDRAWN FROM DISPOSITION

S.R. - SURFACE RIGHTS M.R. - MINING RIGHTS

Description	Order No.	Date	Disposition	File
MINING RIGHTS	163472	1917/5	RESERVE	163472
SURFACE RIGHTS	163472	1917/5	RESERVE	163472

SAND and GRAVEL

M.N.R. GRAVEL RESERVE 2419, FILE 163472

LEGEND

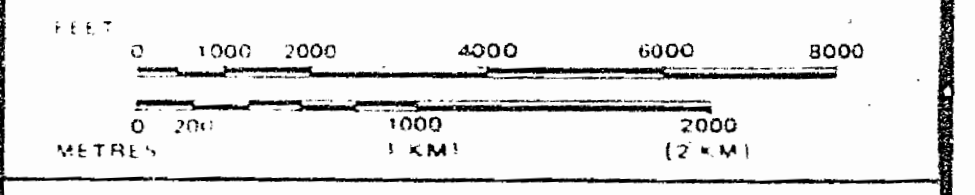
- HIGHWAY AND ROUTE
- OTHER ROADS
- TRAILS
- SURVEYED LINES
- TOWNSHIPS, BASE LINES, ETC.
- LOTS, MINING CLAIMS, PARCELS, ETC.
- UNSURVEYED LINES
- LOT LINES
- PARCEL BOUNDARY
- MINING CLAIMS, ETC.
- RAILWAY AND RIGHT OF WAY
- UTILITY LINES
- NON-PERMANENT STREAM
- FLOODING OR FLOODING RIGHTS
- SUBDIVISION OR COMPOSITE PLAN
- RESERVATIONS
- ORIGINAL SHORELINE
- MARSH OR MUSKEG
- MINES
- TRAVERSE MONUMENT

DISPOSITION OF CROWN LANDS

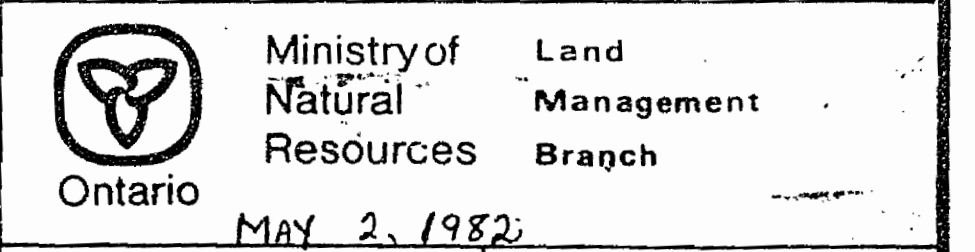
TYPE OF DOCUMENT	SYMBOL
PATENT SURFACE & MINING RIGHTS	●
SURFACE RIGHTS ONLY	○
MINING RIGHTS ONLY	◐
LEASE SURFACE & MINING RIGHTS	■
SURFACE RIGHTS ONLY	□
MINING RIGHTS ONLY	◻
LICENCE OF OCCUPATION	○
ORDER-IN-COUNCIL	◐
RESERVATION	○
CANCELLED	◐
SAND & GRAVEL	⊙

NOTE: MINING RIGHTS IN PARCELS PATENTED PRIOR TO MAY 6, 1913, VESTED IN ORIGINAL PATENTEES BY THE PUBLIC LANDS ACT, R.S.O. 1970, CHAP. 380, SEC. 63, SUBSEC. 1

SCALE: 1 INCH = 40 CHAINS



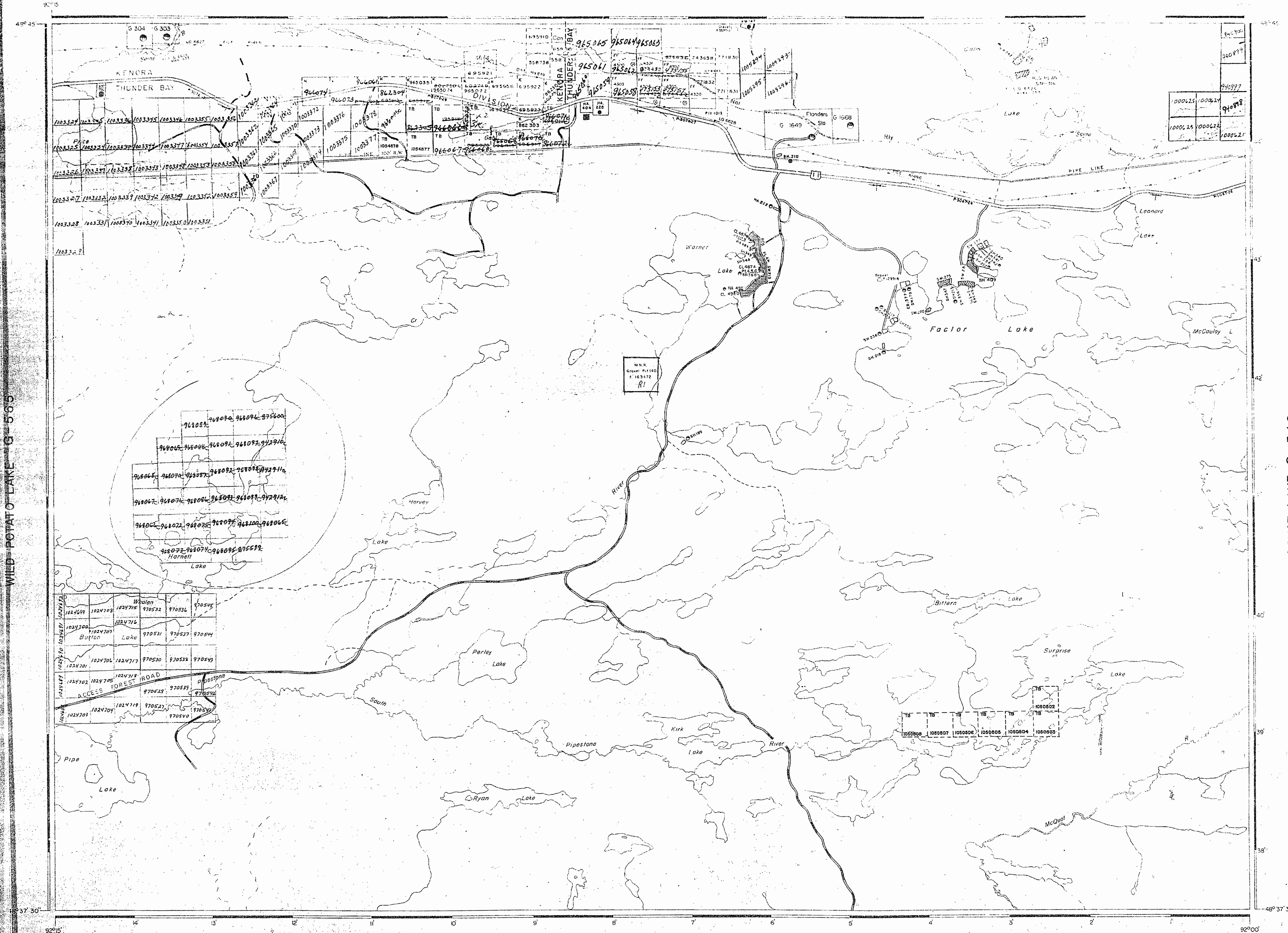
**AREA**  
**FACTOR LAKE**  
 M.N.R. ADMINISTRATIVE DISTRICT  
**ATIKOKAN & FORT FRANCES**  
 MINING DIVISION  
**THUNDER BAY & KENORA**  
 LAND TITLES / REGISTRY DIVISION  
**RAINY RIVER**



May 2, 1982

Number  
**G-527**

HEPBURN LAKE G-532



NOTES

AREAS WITHDRAWN FROM DISPOSITION

SR - SURFACE RIGHTS	MR - MINING RIGHTS
Description	Order No. Date Disposition File

R. 11/18/87 M.A. S.K.O. WITHDRAWN FROM DISPOSITION  
 R. 11/18/87 M.A. S.K.O. WITHDRAWN FROM DISPOSITION  
 Landroll G-527

LEGEND

RAILWAY AND RIGHT OF WAY	
UTILITY LINES	
TRAILS	
SURVEYED LINES	
TOWNSHIP BOUNDARIES ETC.	
LOTS, MINING CLAIMS, LARGE LOTS, ETC.	
IMPROVED LINES	
LOT LINES	
ANCESTRAL BOUNDARY	
MINING CLAIMS ETC.	
RAILWAY AND RIGHT OF WAY	
UTILITY LINES	
NON-REFERENTIAL STREAM	
FLOOD PLAIN	
SUBSIDENCE	
RESERVATIONS	
ORIGINAL TOWNSHIP	
MAPS OR MAPPED	
MINES	
TRAIL MARKER	

DISPOSITION OF CROWN LANDS

TYPE OF DOCUMENT	SYMBOL
PATENT SURFACE & MINING RIGHTS	
SURFACE RIGHTS ONLY	
MINING RIGHTS ONLY	
LEASE SURFACE & MINING RIGHTS	
SURFACE RIGHTS ONLY	
MINING RIGHTS ONLY	
LICENCE OF OCCUPATION	
ORDER-IN-COUNCIL	
RESERVATION	
CANCELLED	
SALT & GRAVEL	

NOTE: MINING RIGHTS IN PARCELS PATENTED PRIOR TO MAY 6, 1913, VESTED IN ORIGINAL PATENTEES BY THE PUBLIC LANDS ACT, R.S.O. 1912, CHAP. 380, SEC. 63, SUBSEC. 1.

SCALE 1 INCH = 40 CHAINS

1:11,111

0 1000 2000 4000 6000 8000

0 2000 4000 6000

0 10 KM 20 KM

AREA  
**FACTOR LAKE**  
 M.N.R. ADMINISTRATIVE DISTRICT  
**ATIKOKAN & FORT FRANCES**  
 MINING DIVISION  
**THUNDER BAY & KENORA**  
 LAND TITLES / REGISTRY DIVISION  
**RAINY RIVER**

Ministry of Natural Resources  
 Land Management Branch

Ontario  
 Date: NOVEMBER 1981  
 Number: **G-527**

BEAVERHOUSE LAKE G-510

MCOUAT LAKE G-542

WILD POTATO LAKE G-565

HEPBURN LAKE G-532

NOTES

AREAS WITHDRAWN FROM DISPOSITION

S.R. - SURFACE RIGHTS M.R. - MINING RIGHTS

Description	Order No.	Date	Disposition	File
R1 - W/187 M.R.	280	Withdrawn in Thunder Bay	Factor Lake	G-527
R2 - W/187 M.R.	280	Withdrawn in Thunder Bay	Factor Lake	G-527
W/MCR/2180	0912/81	S.R.C.	SEE FACTOR LAKE LAND ROLL	
W/MCR/64/81	10/30/81	S.R.C.	SEE FACTOR LAKE LAND ROLL	

LEGEND

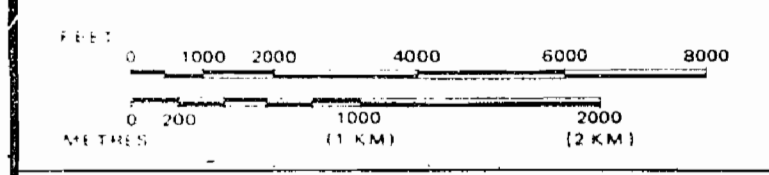
HIGHWAY AND ROUTE No.	
OTHER ROADS	
TRAILS	
SURVEYED LINES: TOWNSHIPS, BASE LINES, ETC.	
LOTS, MINING CLAIMS, PARCELS, ETC.	
UNSURVEYED LINES: LOT LINES	
PARCEL BOUNDARY MINING CLAIMS ETC.	
RAILWAY AND RIGHT OF WAY	
UTILITY LINES	
NON-PERENNIAL STREAM	
FLOODING OR FLOODING RIGHTS	
SUBDIVISION OR COMPOSITE PLAN	
RESERVATIONS	
ORIGINAL SHORELINE	
MARSH OR MUDFLATS	
MINES	
TRAVERSE MONUMENT	

DISPOSITION OF CROWN LANDS

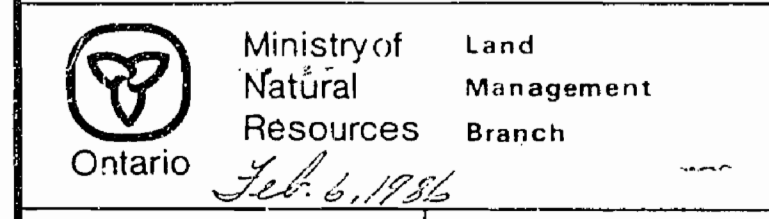
TYPE OF DOCUMENT	SYMBOL
PATENT, SURFACE & MINING RIGHTS	
" SURFACE RIGHTS ONLY	
" MINING RIGHTS ONLY	
LEASE, SURFACE & MINING RIGHTS	
" SURFACE RIGHTS ONLY	
" MINING RIGHTS ONLY	
LICENCE OF OCCUPATION	
ORDER-IN-COUNCIL	
RESERVATION	
CANCELLED	
SAND & GRAVEL LAND USE PERMITS FOR COMMERCIAL TOURISM/OUTPOST CAMPS	

NOTE: MINING RIGHTS IN PARCELS PATENTED PRIOR TO MAY 6, 1913, VESTED IN ORIGINAL PATENTEE BY THE PUBLIC LANDS ACT, R.S.O. 1970, CHAP. 380, SEC. 61, SUBSEC. 1.

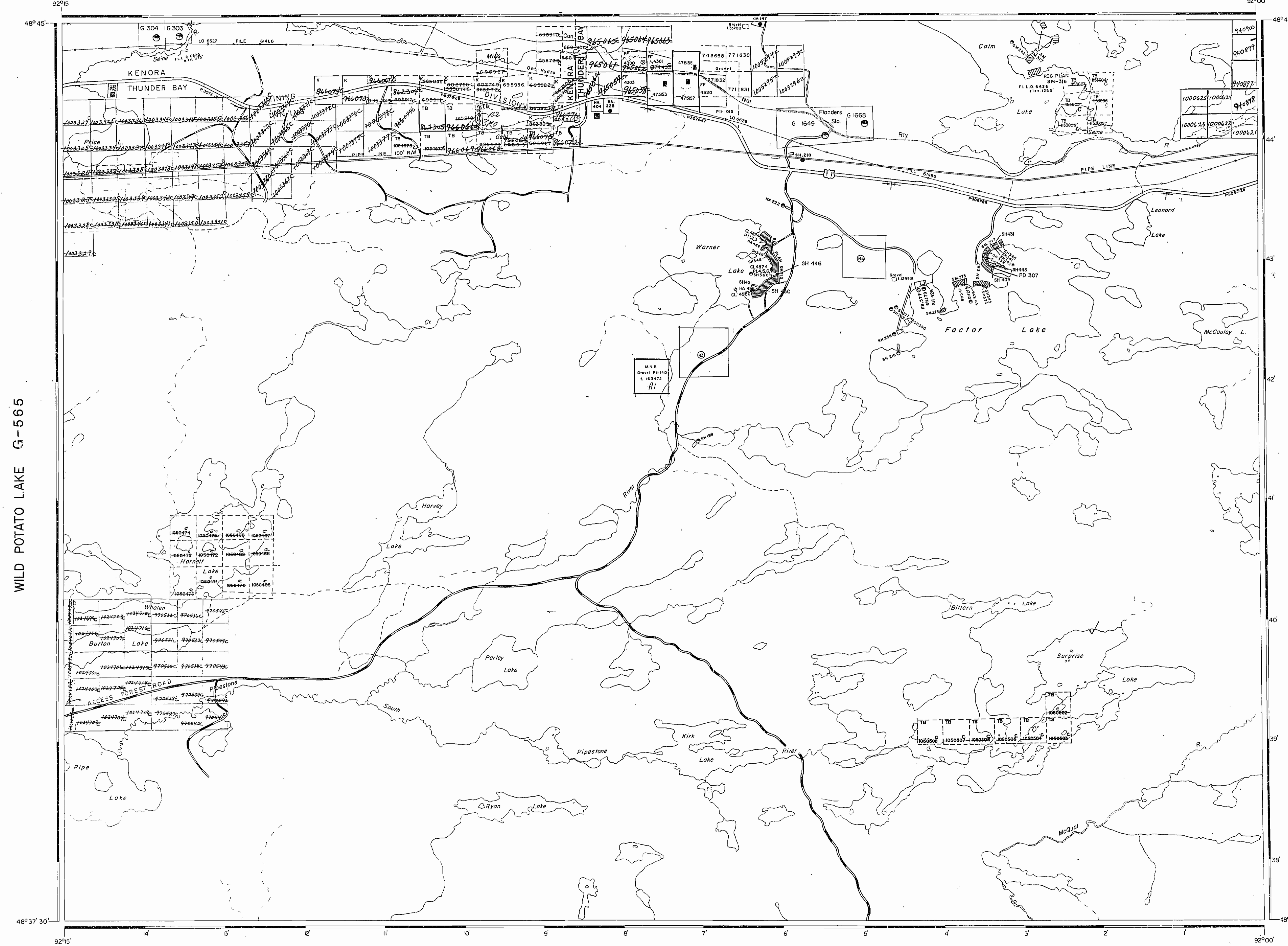
SCALE: 1 INCH = 40 CHAINS



AREA  
**FACTOR LAKE**  
M.N.R. ADMINISTRATIVE DISTRICT  
**ATIKOKAN & FORT FRANCES**  
MINING DIVISION  
**THUNDER BAY & KENORA**  
LAND TITLES / REGISTRY DIVISION  
**RAINY RIVER**



Date: NOVEMBER, 1981  
Number: **G-527**  
Out of service Nov 29/81



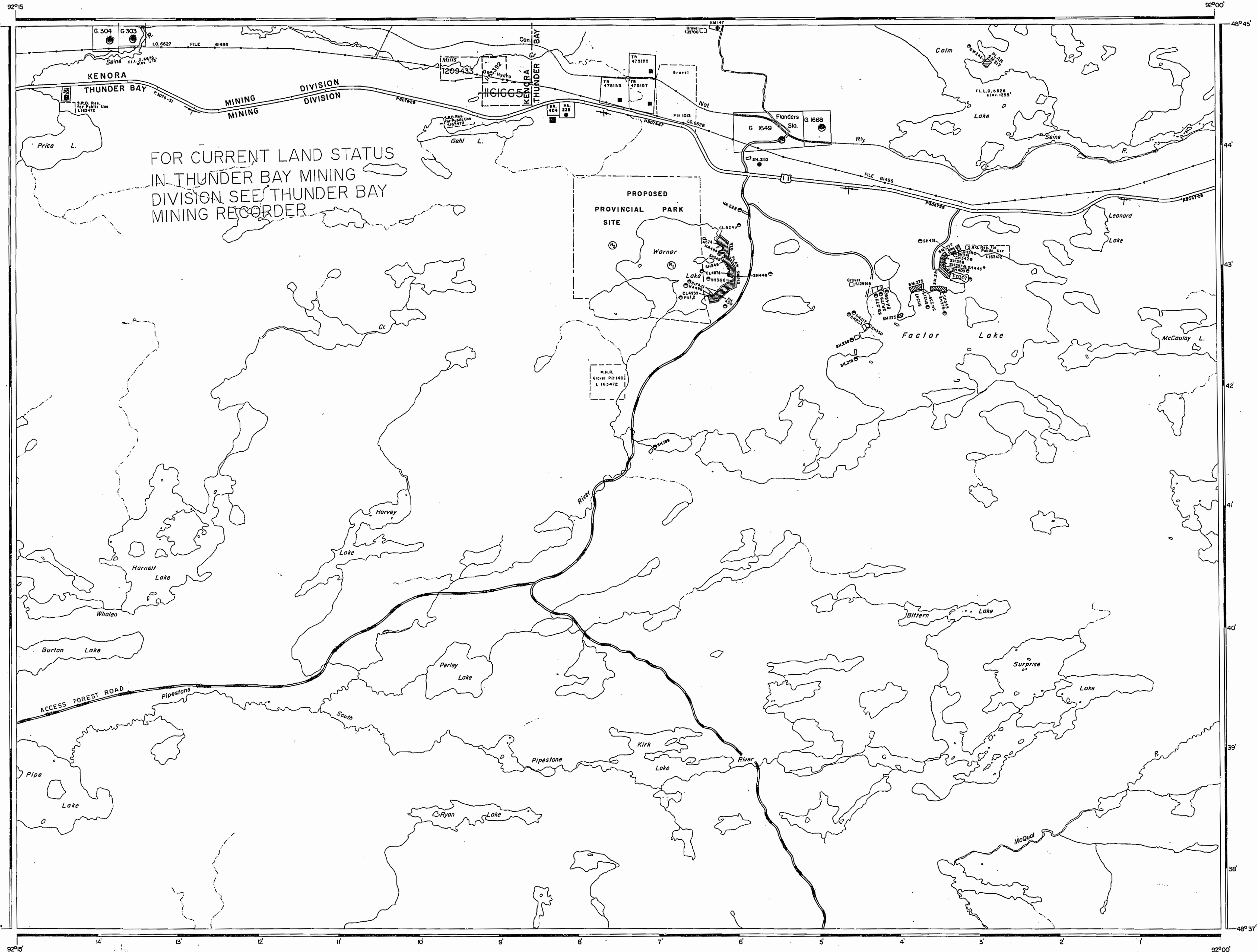
WILD POTATO LAKE G-565

MCQUAT LAKE G-542

BEAVERHOUSE LAKE G-510



HEPBURN LAKE G-532



FOR CURRENT LAND STATUS  
IN THUNDER BAY MINING  
DIVISION SEE THUNDER BAY  
MINING RECORDER

NOTES

AREAS WITHDRAWN FROM DISPOSITION

S.R. - SURFACE RIGHTS      M.R. - MINING RIGHTS

Description	Order No.	Date	Disposition	File

LEGEND

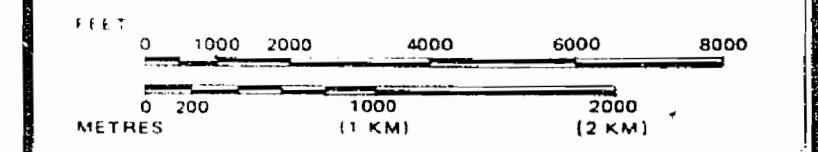
- HIGHWAY AND ROUTE No.
- OTHER ROADS
- TRAILS
- SURVEYED LINES, TOWNSHIPS, BASE LINES, ETC.
- LOTS, MINING CLAIMS, PARCELS, ETC.
- UNSURVEYED LINES, LOT LINES
- PARCEL BOUNDARY
- MINING CLAIMS ETC.
- RAILWAY AND RIGHT OF WAY
- UTILITY LINES
- NON-PERENNIAL STREAM
- FLOODING OR FLOODING RIGHTS
- SUBDIVISION OR COMPOSITE PLAN
- RESERVATIONS
- ORIGINAL SHORELINE
- MARSH OR MUSKEG
- MINES
- TRAVERSE MONUMENT

DISPOSITION OF CROWN LANDS

TYPE OF DOCUMENT	SYMBOL
PATENT, SURFACE & MINING RIGHTS	●
" SURFACE RIGHTS ONLY	○
" MINING RIGHTS ONLY	◐
LEASE, SURFACE & MINING RIGHTS	■
" SURFACE RIGHTS ONLY	◑
" MINING RIGHTS ONLY	◒
LICENCE OF OCCUPATION	◔
ORDER-IN-COUNCIL	OC
RESERVATION	⊙
CANCELLED	⊖
SAND & GRAVEL	⊗

NOTE: MINING RIGHTS IN PARCELS PATENTED PRIOR TO MAY 6, 1913, VESTED IN ORIGINAL PATENTEE BY THE PUBLIC LANDS ACT, R.S.O. 1970, CHAP. 380, SEC. 63, SUBSEC. 1.

SCALE: 1 INCH = 40 CHAINS



AREA FACTOR LAKE

M.N.R. ADMINISTRATIVE DISTRICT  
**ATIKOKAN & FORT FRANCES**  
MINING DIVISION  
**THUNDER BAY & KENORA**  
LAND TITLES / REGISTRY DIVISION  
**RAINY RIVER**



DATE NOVEMBER, 1981      Number **G-527**

THE INFORMATION THAT APPEARS ON THIS MAP HAS BEEN COMPILED FROM VARIOUS SOURCES AND ACCURACY IS NOT GUARANTEED. THOSE WISHING TO STAKE MINING CLAIMS SHOULD CONSULT WITH THE MINING RECORDER, MINISTRY OF NORTHERN DEVELOPMENT AND MINES FOR ADDITIONAL INFORMATION ON THE STATUS OF THE LANDS SHOWN HEREON.

KENORA - MINING DIV.  
**REVISION**  
EFFECTIVE  
JUL 29 1984  
AM 789.10.11.12.1.3.4.5.6 PM

KENORA

HEPBURN LAKE AREA M.2388

AREA OF  
**FACTOR LAKE**

DISTRICT OF  
RAINY RIVER

KENORA-THUNDER BAY  
MINING DIVISION

SCALE: 1-INCH = 40 CHAINS

**LEGEND**

PATENTED LAND	⊙ or ⊚
CROWN LAND SALE	C.S.
LEASES	⊙
LOCATED LAND	Loc.
LICENSE OF OCCUPATION	L.O.
MINING RIGHTS ONLY	M.R.O.
SURFACE RIGHTS ONLY	S.R.O.
ROADS	—
IMPROVED ROADS	—
KING'S HIGHWAYS	—
RAILWAYS	—
POWER LINES	—
MARSH OR MUSKES	—
MINES	⊙
PATENTED S.R.O.	⊙
CANCELLED	⊙

**NOTES**

400 surface rights reservation along the shores of all lakes and rivers.

Flooding Rights in connection with water power sites at Sturgeon Falls & Calm Lake to an elev. of 1173' & 1255' L.O. 6626 File 16799.

Areas withdrawn from staking under Section 43 of the Mining Act, R.S.O. 1970 (Sec. 42, R.S.O. 1960).

Order No.	File	Date	Disposition
①	Sec. 42		S.R. & M.R.
②	W. 10/75 163472	18/2/75	S.R. & M.R.
③	W. 65/75 163472	10/11/75	S.R.O.

KENORA  
MINING DIV.  
**RECEIVED**  
SEP 30 1977  
AM 7:09 10:11 12:1 3:4 5:6 PM

DATE OF ISSUE  
SEP 29 1977

NATIONAL TOPOGRAPHIC SERIES 52C9

PLAN NO. **M-2389**

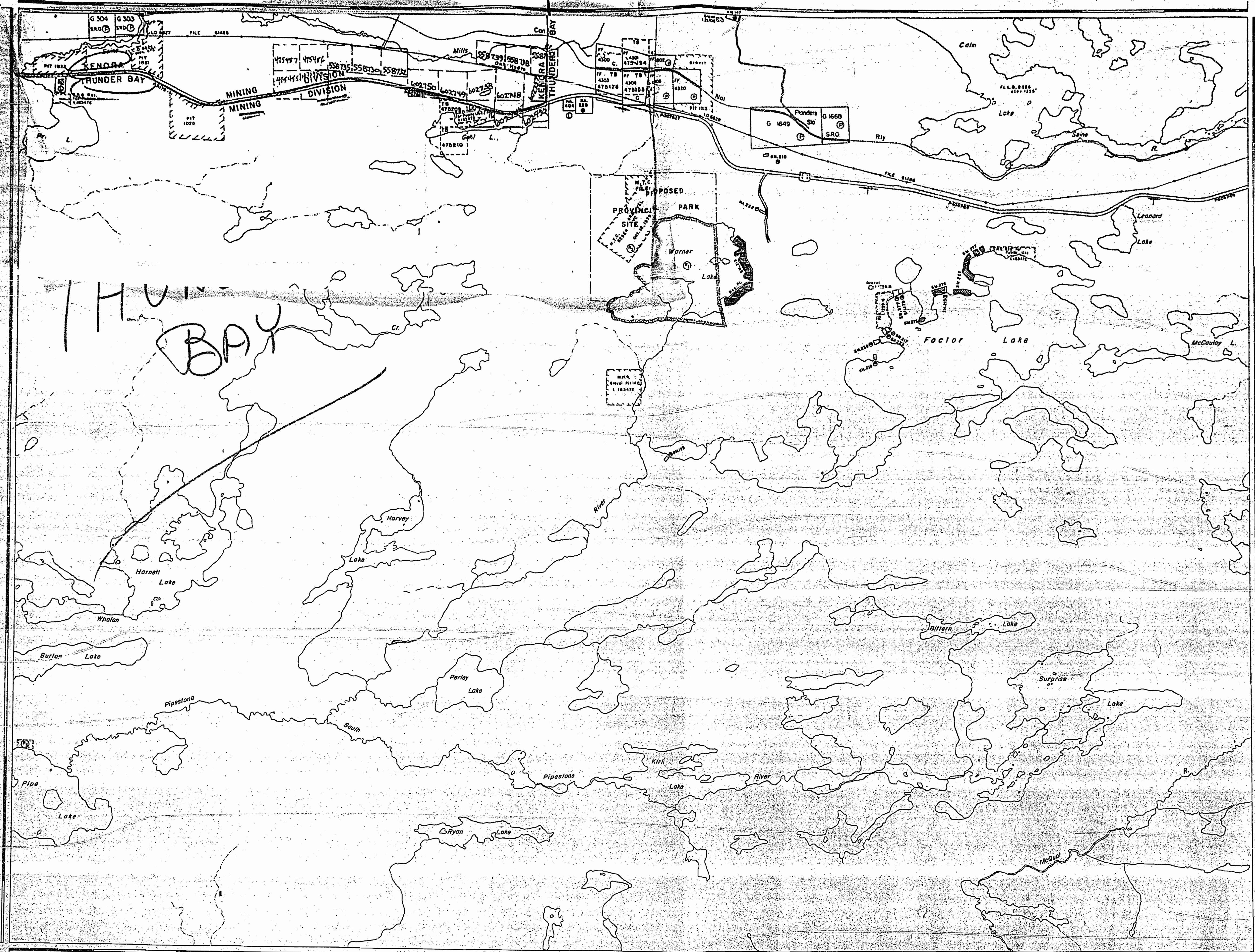
ONTARIO  
MINISTRY OF NATURAL RESOURCES  
SURVEYS AND MAPPING BRANCH

FACTOR LAKE

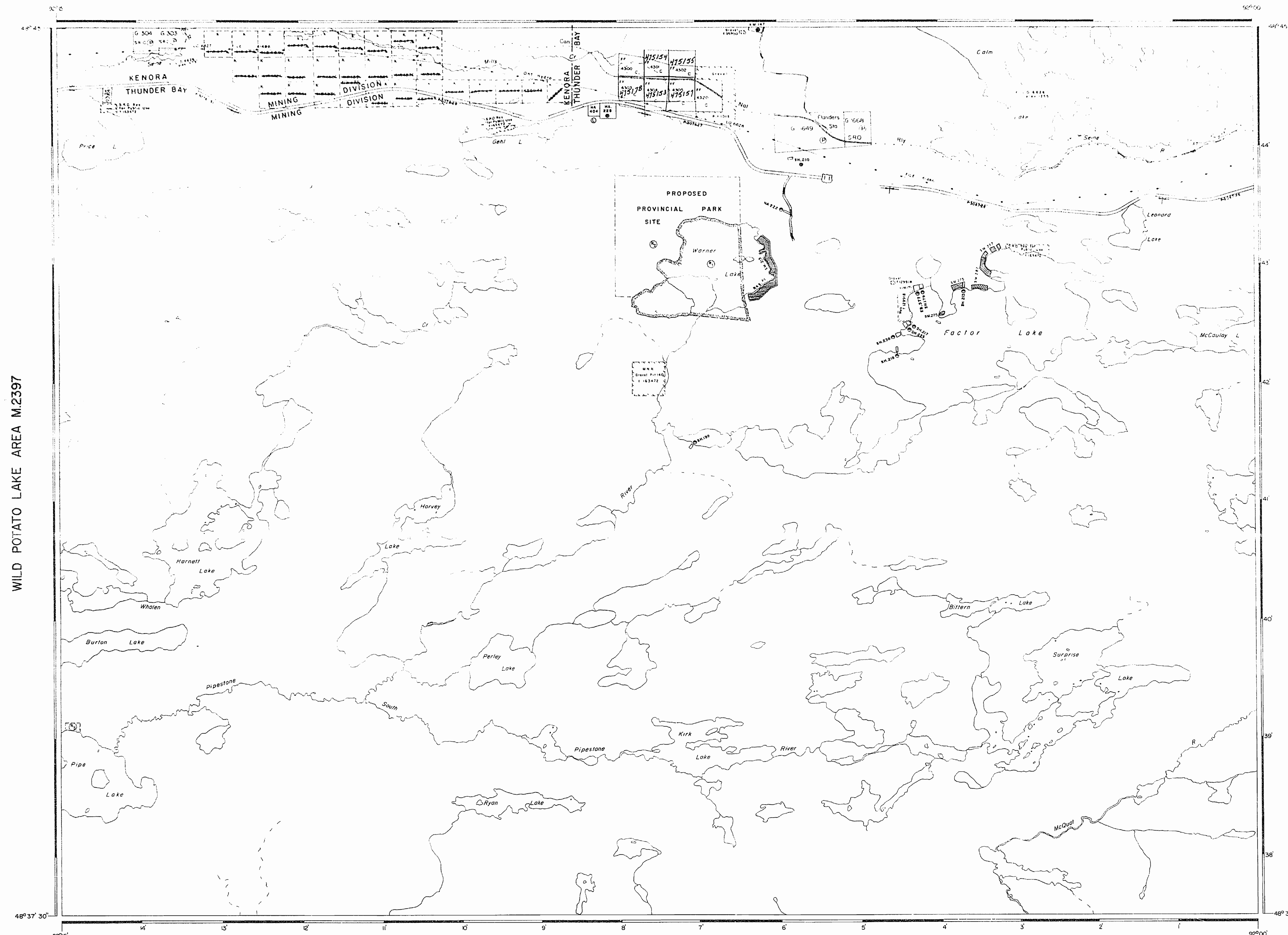
WILD POTATO LAKE AREA M.2397

MCQUAT LAKE AREA M.2440

BEAVERHOUSE LAKE AREA M.2395



HEPBURN LAKE AREA M.2388



WILD POTATO LAKE AREA M.2397

MCQUAT LAKE AREA M.2440

BEAVERHOUSE LAKE AREA M.2395

AREA OF  
**FACTOR LAKE**

DISTRICT OF  
RAINY RIVER

KENORA - THUNDER BAY  
MINING DIVISION

SCALE: 1-INCH = 40 CHAINS

**LEGEND**

- PATENTED LAND ⊙ or ⊚
- CROWN LAND SALE C.S.
- LEASES ⊙
- LOCATED LAND ⊙
- LICENSE OF OCCUPATION L.O.
- MINING RIGHTS ONLY M.R.O.
- SURFACE RIGHTS ONLY S.R.O.
- ROADS —
- IMPROVED ROADS —
- KING'S HIGHWAYS —
- RAILWAYS —
- POWER LINES —
- MARSH OR MUSKEG —
- MINES ⊙
- PATENTED S.R.O. ⊙
- CANCELLED ⊙

**NOTES**

400' surface rights reservation along the shores of all lakes and rivers.

Flooding Rights in connection with water power sites at Sturgeon Falls & Calm Lake to an elev. of 1173' & 1255' L.O. 6626 File 1679E.

Areas withdrawn from staking under Section 43 of the Mining Act, R.S.O. 1970 (Succ. 42, R.S.O. 1960).

Order No.	File	Date	Disposition
①	42		S.R. & M.R.
②	W-10/75 163472	18/2/75	S.R. & M.R.
③	W-62/75 62472	6/1/75	S.R.O.

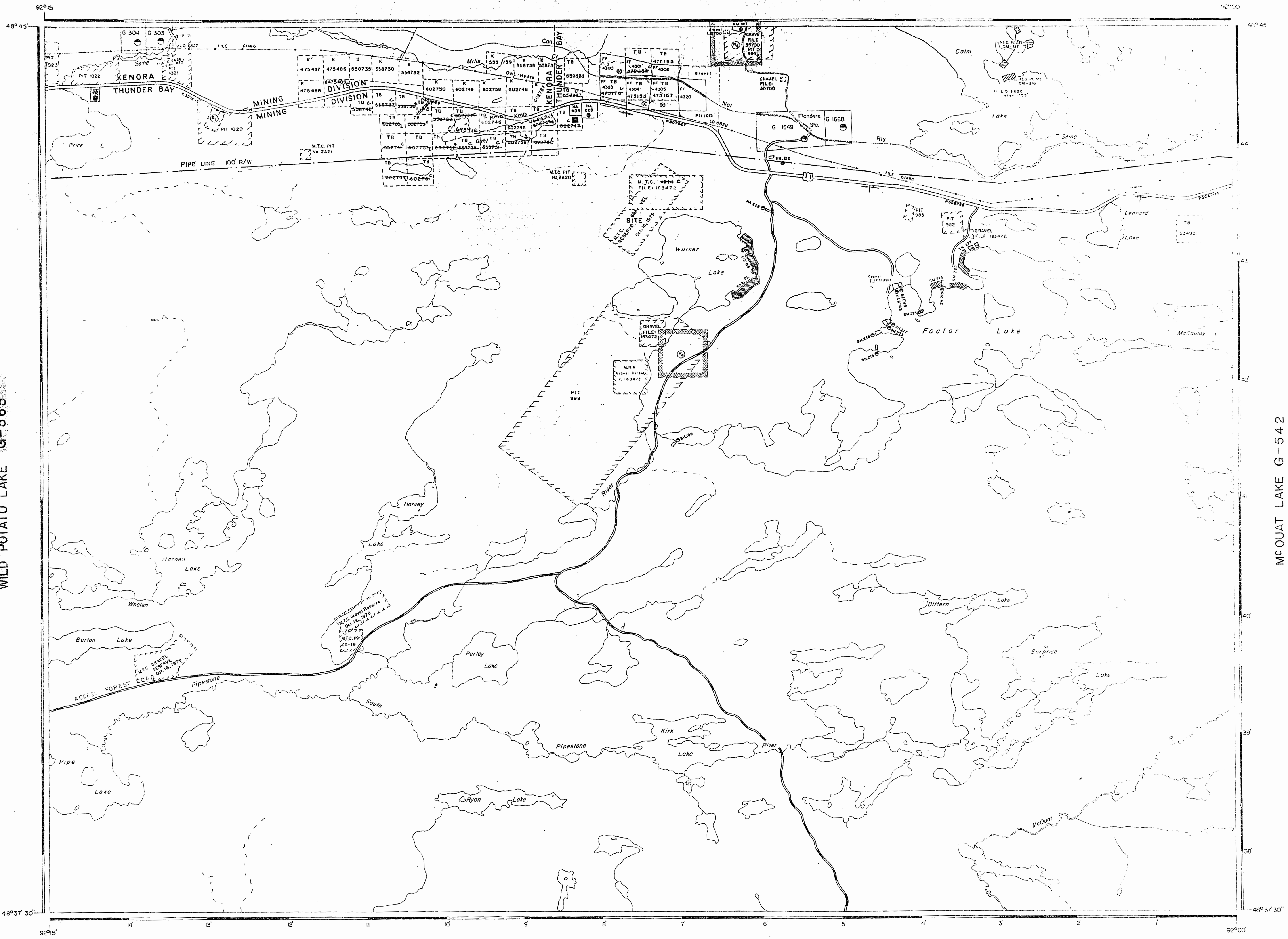
ATIKOKAN DIST. JUNE 23/78  
NATIONAL TOPOGRAPHIC SERIES 52C9

PLAN NO. **M-2389**

ONTARIO  
MINISTRY OF NATURAL RESOURCES  
SURVEYS AND MAPPING BRANCH



HEPBURN LAKE G-532



NOTES

AREAS WITHDRAWN FROM DISPOSITION  
 S.R. - SURFACE RIGHTS MR. MINING RIGHTS

Description	Order No.	Date	Disposition	File

SAND and GRAVEL

M.N.R. GRAVEL RESERVE 2421 FILE 163472

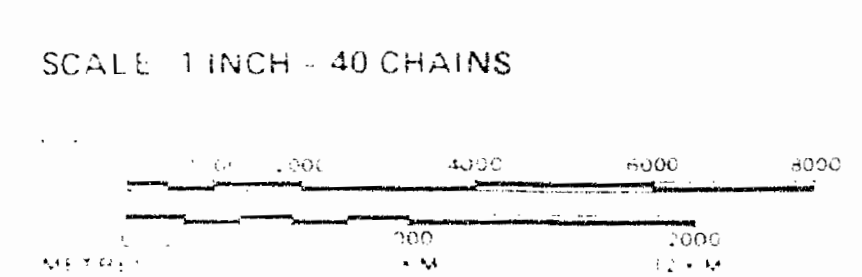
LEGEND

ROADWAY AND RIGHT OF WAY	—
RAILROAD AND RIGHT OF WAY	—
TRAILS	—
SUBDIVISION	—
SECTION	—
PARCELS	—
MINING CLAIMS	—
RAILWAY AND RIGHT OF WAY	—
UTILITY LINES	—
NON-PERMANENT STREAM	—
FLOODING SURFACE RIGHT	—
SUBDIVISION COMPOSITE PLAN	—
RESEALING	—
ORIGINAL SURFACE	—
MARSH OR MIRE	—
MINES	—
TRANSFERRED MIN.	—

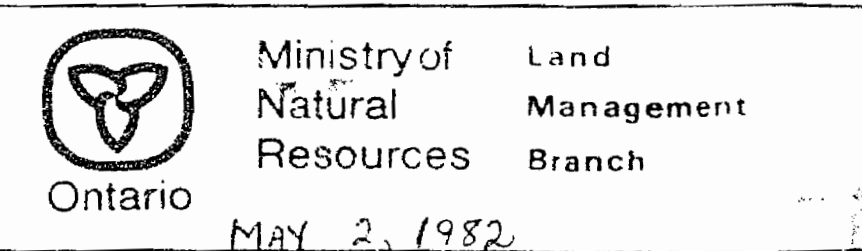
DISPOSITION OF CROWN LANDS

TYPE OF DOCUMENT	SYMBOL
SURFACE RIGHTS ONLY	○
MINING RIGHTS ONLY	●
LEASE SURFACE & MINING RIGHTS	◐
SURFACE RIGHTS ONLY	◑
MINING RIGHTS ONLY	◒
LICENCE OF OCCUPATION	◓
ORDER IN COUNCIL	◔
RESERVATION	◕
CANCELLED	◖
SAND & GRAVEL	◗

NOTE: MINING RIGHTS IN PARCELS PATENTED PRIOR TO MAY 1982 VESTED IN ORIGINAL PATENTEE BY THE P.L.A. ACT OF 1981.



AREA  
**FACTOR LAKE**  
 M.N.R. ADMINISTRATIVE DISTRICT  
**ATIKOKAN & FORT FRANCES**  
 MINING DIVISION  
**THUNDER BAY & KENORA**  
 LAND TITLES / REGISTRY DIVISION  
**RAINY RIVER**



May 2, 1982  
 DATED NOVEMBER 1981 Number

G-527

WILD POTATO LAKE G-565

MCQUAT LAKE G-542

BEAVERHOUSE LAKE G-510



HEPBURN LAKE G-532

NOTES

AREAS WITHDRAWN FROM DISPOSITION

SR - SURFACE RIGHTS MR - MINING RIGHTS

Description	Q. No.	Date	Disposition	File
R1 - W/15/87 M.C. - 280 Withdrawn see Lindgren Lake area G-527				
R2 - W/15/87 M.C. - 380 Withdrawn see Factor Lake Rainville G-527				
WNCR/21/80	09/17/81	S.R.C.	SEE FACTOR LAKE LAND ROLL	
WNCR/64/81	10/30/81	S.R.C.	SEE FACTOR LAKE LAND ROLL	

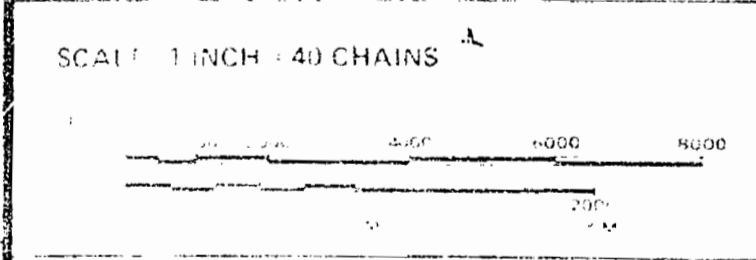
RECEIVED  
THUNDER BAY  
MINING DIVISION  
91 MAR 2 AM 8 59

LEGEND

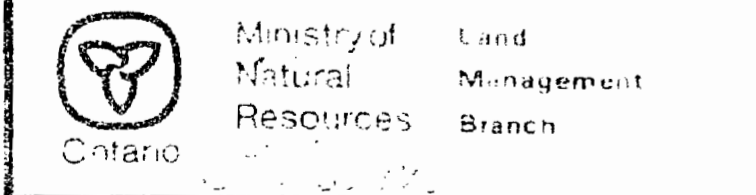
HP HIGHWAY AND ROAD	
OTHER ROAD	
TRAILS	
SURVEY	
WATERWAYS	
RAILWAYS	
UTILITIES	
MINING CLAIMS	
RAILWAY RIGHTS OF WAY	
UTILITY LINES	
NON-FERROUS	
FELDER	
SURFACE RIGHTS	
MINING RIGHTS ONLY	
ORIGINAL SURVEY	
MODIFIED SURVEY	
WATER	

DISPOSITION OF CROWN LANDS

TYPE OF DOCUMENT	SYMBOL
PATENT SURFACE & MINING RIGHTS	
SURFACE RIGHTS ONLY	
MINING RIGHTS ONLY	
LEASE SURFACE & MINING RIGHTS	
MINING RIGHTS ONLY	
LICENCE OF OCCUPATION	
ORDER IN COUNCIL	
RESERVATION	
SURVEY	
SAND & GRAVEL	
LAND USE PERMITS FOR COMMERCIAL TOURISM/OUTPOSTCAMPS	



AREA  
**FACTOR LAKE**  
M.N.R. ADMINISTRATIVE DISTRICT  
**ATIKOKAN & FORT FRANCES**  
MINING DIVISION  
**THUNDER BAY & KENORA**  
LAND TITLES / REGISTRY DIVISION  
**RAINY RIVER**



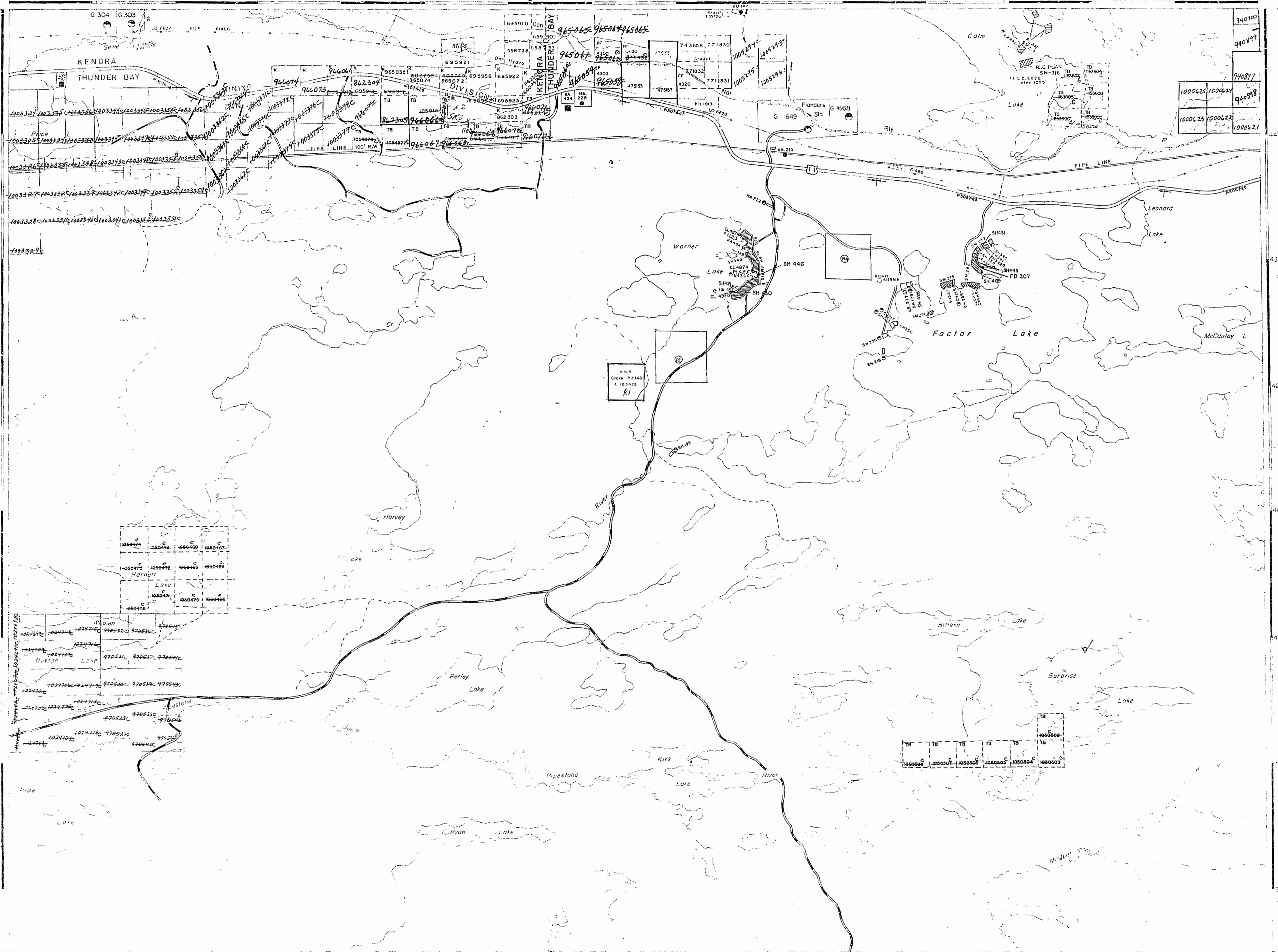
Date: NOVEMBER 1981 Number: **G-527**

MAR 2, 1994  
G-527

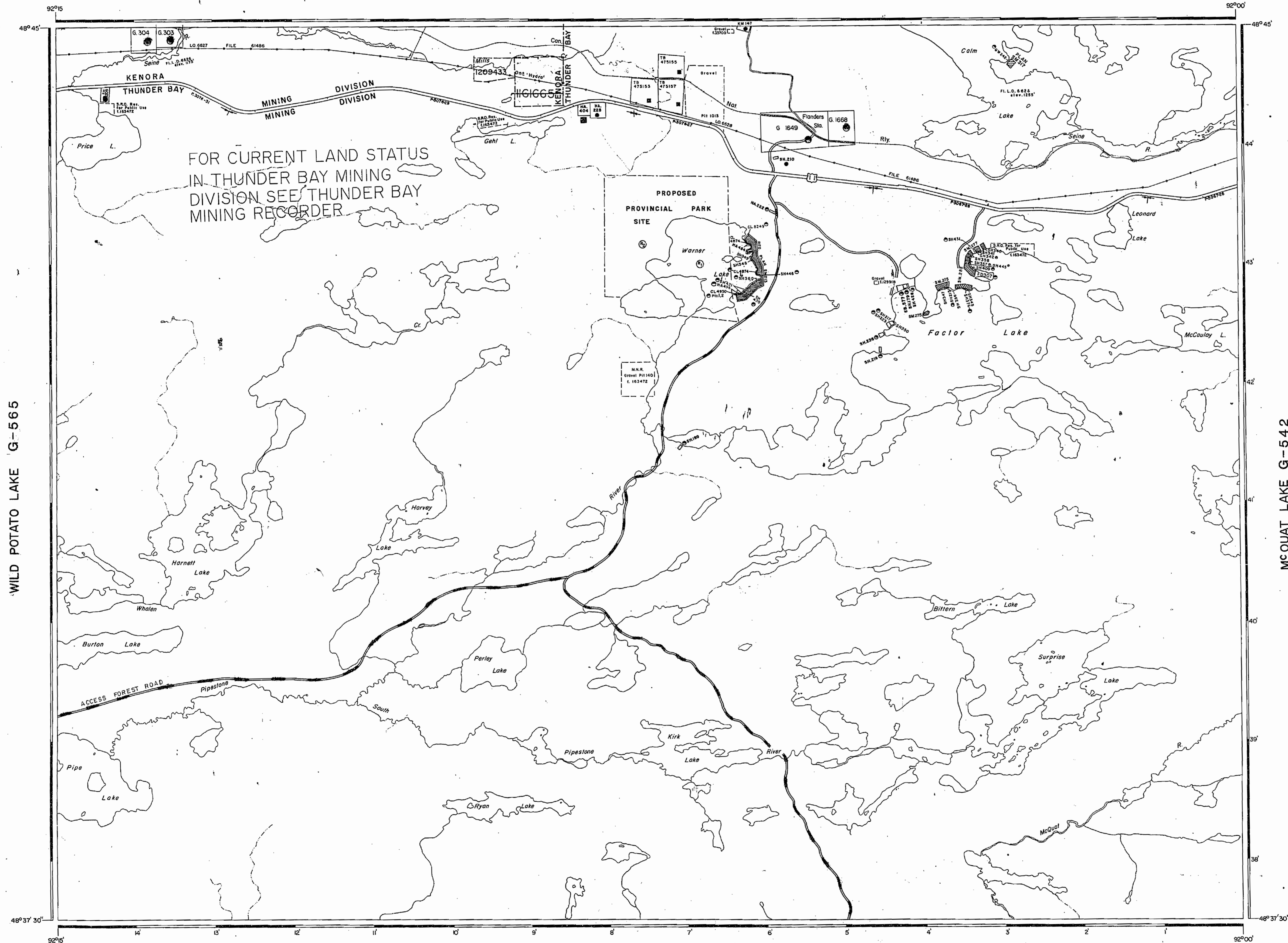
WILD POTATO LAKE G-565

MCCOJAT LAKE G-542

BEAVERHOUSE LAKE G-510



HEPBURN LAKE G-532



FOR CURRENT LAND STATUS  
IN THUNDER BAY MINING  
DIVISION SEE THUNDER BAY  
MINING RECORDER

NOTES

AREAS WITHDRAWN FROM DISPOSITION

Description	Order No.	Date	Disposition	File
S.R. - SURFACE RIGHTS				
M.R. - MINING RIGHTS				

DATE OF ISSUE

JUL 02 1998

PROVINCIAL RECORDING  
OFFICE - SUDBURY

LEGEND

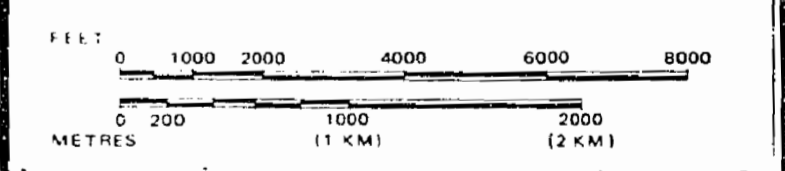
HIGHWAY AND ROUTE No.	
OTHER ROADS	
TRAILS	
SURVEYED LINES:	
TOWNSHIPS, BASE LINES, ETC.	
LOTS, MINING CLAIMS, PARCELS, ETC.	
UNSURVEYED LINES:	
LOT LINES	
PARCEL BOUNDARY	
MINING CLAIMS ETC.	
RAILWAY AND RIGHT OF WAY	
UTILITY LINES	
NON-PERENNIAL STREAM	
FLOODING OR FLOODING RIGHTS	
SUBDIVISION OR COMPOSITE PLAN	
RESERVATIONS	
ORIGINAL SHORELINE	
MARSH OR MUSKEG	
MINES	
TRAVERSE MONUMENT	

DISPOSITION OF CROWN LANDS

TYPE OF DOCUMENT	SYMBOL
PATENT, SURFACE & MINING RIGHTS	
" SURFACE RIGHTS ONLY	
" MINING RIGHTS ONLY	
LEASE, SURFACE & MINING RIGHTS	
" SURFACE RIGHTS ONLY	
" MINING RIGHTS ONLY	
LICENCE OF OCCUPATION	
ORDER-IN-COUNCIL	
RESERVATION	
CANCELLED	
SAND & GRAVEL	

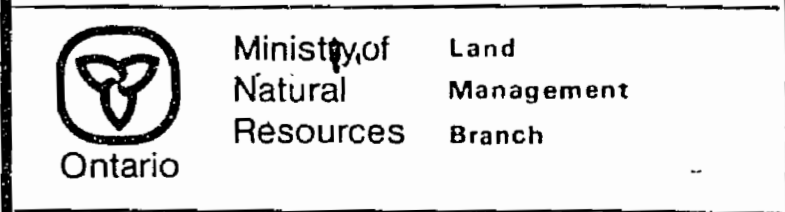
NOTE: MINING RIGHTS IN PARCELS PATENTED PRIOR TO MAY 6, 1913, VESTED IN ORIGINAL PATENTEE BY THE PUBLIC LANDS ACT, R.S.O. 1970, CHAP. 380, SEC. 63, SUBSEC. 1.

SCALE: 1 INCH = 40 CHAINS



AREA  
**FACTOR LAKE**

M.N.R. ADMINISTRATIVE DISTRICT  
**ATIKOKAN & FORT FRANCES**  
MINING DIVISION  
**THUNDER BAY & KENORA**  
LAND TITLES / REGISTRY DIVISION  
**RAINY RIVER**



DATE NOVEMBER 1981  
NUMBER  
**G-527**

THE INFORMATION APPEARS ON THIS HAS BEEN COMP FROM VARIOUS SOUR AND ACCURACY IS GUARANTEED. TH WISHING TO STAKE ING CLAIMS SHOULD SULT WITH THE MI RECORDER, MINISTR NORTHERN DEVE NMENT AND MINES, FO DITIONAL INFORMA ON THE STATUS OF LANDS SHOWN HERE

KENORA - MINING DIVISION  
EFFECTIVE JUL 2 9 1998  
AM 7 8 9 10 11 12 13

WILD POTATO LAKE G-565

MCQUAT LAKE G-542

BEAVERHOUSE LAKE

G-527

WILDCAT LAKE

HEPBURN LAKE G-532

NOTES

AREAS WITHDRAWN FROM DISPOSITION

S.R. - SURFACE RIGHTS M.R. - MINING RIGHTS

Description	Order No.	Date	Disposition	File
(1) SURFACE RIGHTS WITHDRAWN FROM STAKING, ENVIRONMENT HAZARDS CAUSED BY WASTE DISPOSAL SITE. GRAVEL PIT #140, ORDER W-10/87 NCR. FEB. 2/87.				
(2) SURFACE RIGHTS WITHDRAWN FROM STAKING, O.P.P. TELECOMMUNICATIONS TOWER SITE. ORDER W-10/87 FEB. 5/87.				
(3) SURFACE RIGHTS WITHDRAWN FROM STAKING, WASTE DISPOSAL SITE. ORDER WNCR2180 JUNE 30/80.				
(4) SURFACE RIGHTS WITHDRAWN FROM STAKING, LEACHATE ATTENUATION ZONE. ORDER WNCR 64/81 NOV. 30/81.				
(5) SURFACE & MINING RIGHTS WITHDRAWN FROM STAKING, TO PROTECT FOREST RESEARCH SAMPLE PLOTS ORDER W-10-30/83 NWR 62/JLY83				

NOTICE:  
The information that appears on this map has been compiled from various sources, and accuracy is not guaranteed. Those wishing to stake mining claims should consult with the Mining Recorder, Ministry of Northern Development and Mines, for additional information on the status of the lands shown hereon.

LEGEND

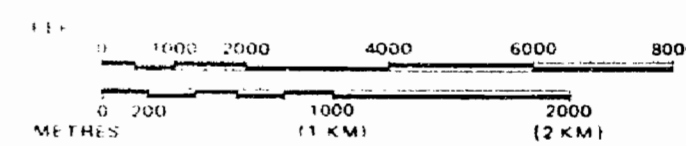
HIGHWAY AND ROUTE	
OTHER ROADS	
TRAILS	
SURVEYED LINES	
BOUNDARIES, BASE LINES ETC.	
LOTS, MINING CLAIMS, PARCELS, ETC.	
UNSURVEYED LINES	
PROPERTY BOUNDARY	
MINING CLAIMS ETC.	
RAILWAY AND RIGHT OF WAY	
UTILITY LINES	
NON PERENNIAL STREAM	
FLOODING OR FLOODING RIGHTS	
SURFACES OR COMPOSITE PLAN	
RESERVATIONS	
ORIGINAL SHORELINE	
MARSH OR MUSKEG	
MINES	
TRAVERSE MONUMENT	

DISPOSITION OF CROWN LANDS

TYPE OF DOCUMENT	SYMBOL
PATENT, SURFACE & MINING RIGHTS	
" SURFACE RIGHTS ONLY	
" MINING RIGHTS ONLY	
LEASE, SURFACE & MINING RIGHTS	
" SURFACE RIGHTS ONLY	
" MINING RIGHTS ONLY	
LICENCE OF OCCUPATION	
ORDER IN COUNCIL	
RESERVATION	
CANCELLED	
SAND & GRAVEL	
LAND USE PERMITS FOR COMMERCIAL TOURISM, OUTPOST CAMPS	

NOTE: MINING RIGHTS IN PARCELS PATENTED PRIOR TO MAY 6, 1913, VESTED IN ORIGINAL PATENTEE BY THE PUBLIC LANDS ACT (R.S.O. 1970, CHAP. 380, SEC. 63, SUBSEC. 1)

SCALE: 1 INCH = 40 CHAINS



AREA FACTOR LAKE

M.N.R. ADMINISTRATIVE DISTRICT  
**ATIKOKAN & FORT FRANCES**  
MINING DIVISION  
**THUNDER BAY & KENORA**  
LAND TITLES / REGISTRY DIVISION  
**RAINY RIVER**



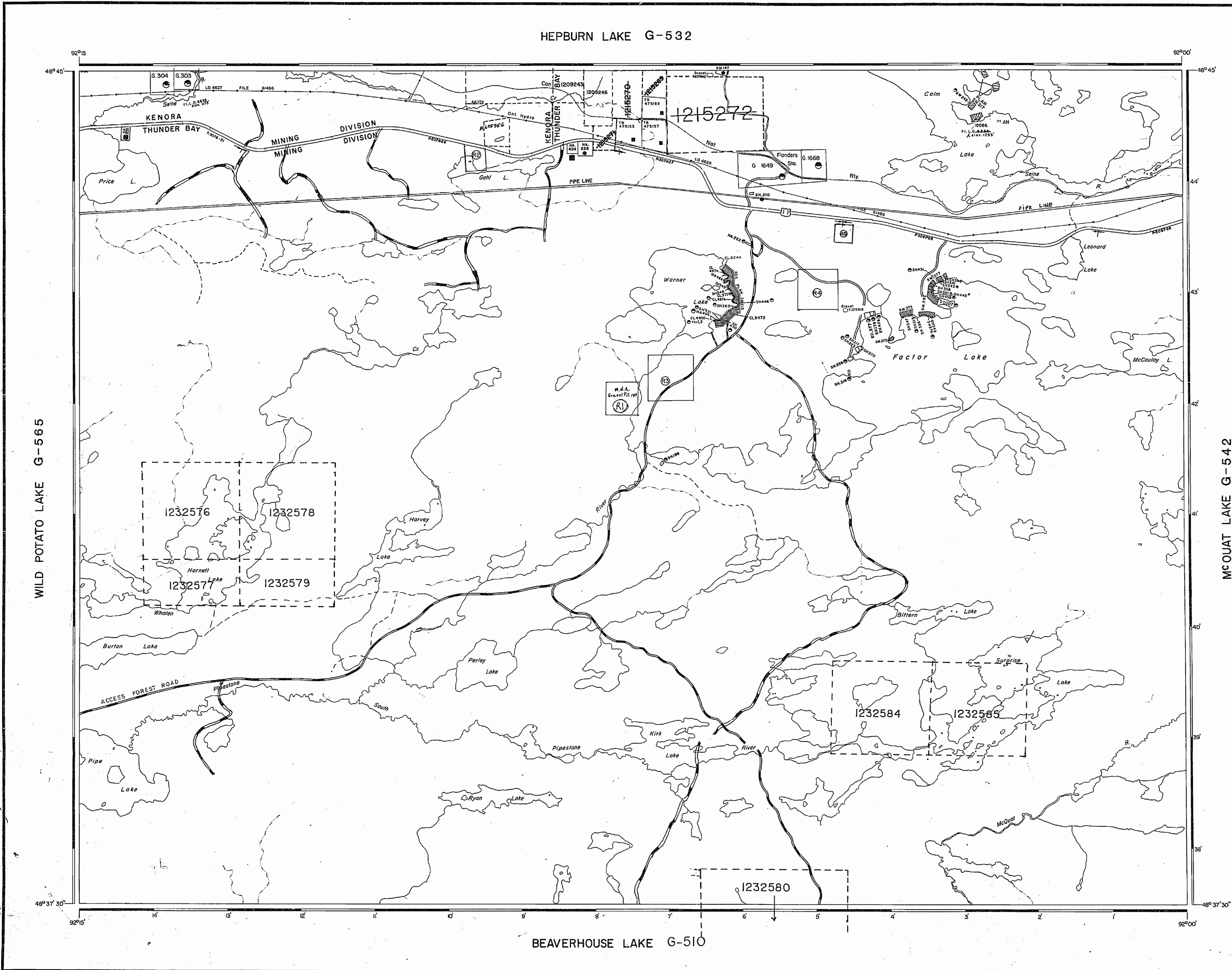
Date  
NOVEMBER 1981  
In Service Mar. 3/94.

Number  
**G-527**

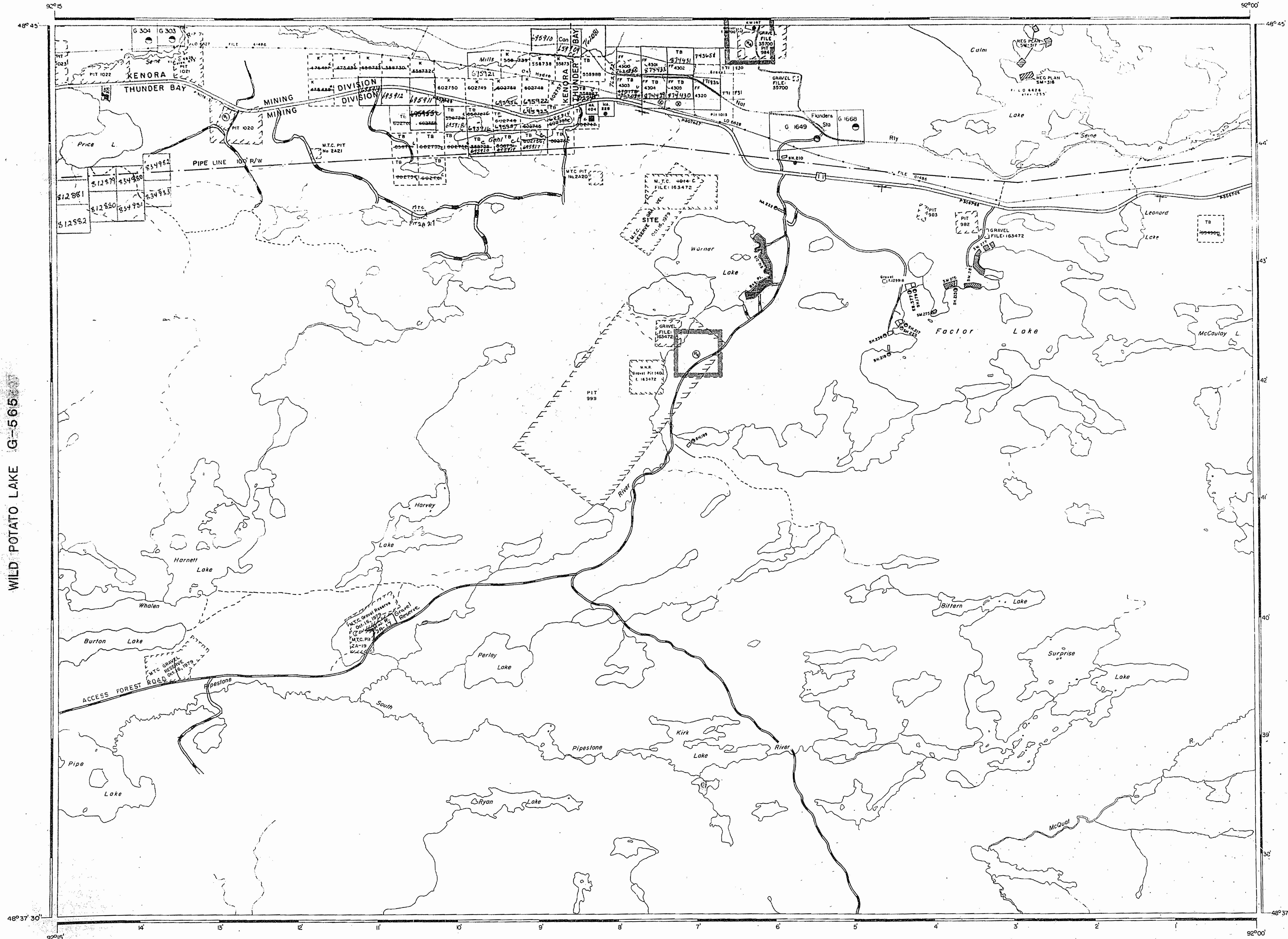
WILD POTATO LAKE G-565

MCQUAT LAKE G-542

BEAVERHOUSE LAKE G-510



HEPBURN LAKE G-532



WILD POTATO LAKE G-565

MCQUAT LAKE G-542

BEAVERHOUSE LAKE G-510

NOTES

AREAS WITHDRAWN FROM DISPOSITION

S.R. - SURFACE RIGHTS M.R. - MINING RIGHTS

Description	Order No.	Date	Disposition	File
	153472	18/11/75	S.R.O.	
	153472	30/4/80	S.R.O.	

SAND and GRAVEL

M.N.R. GRAVEL RESERVE 2A-9, FILE 163472

LEGEND

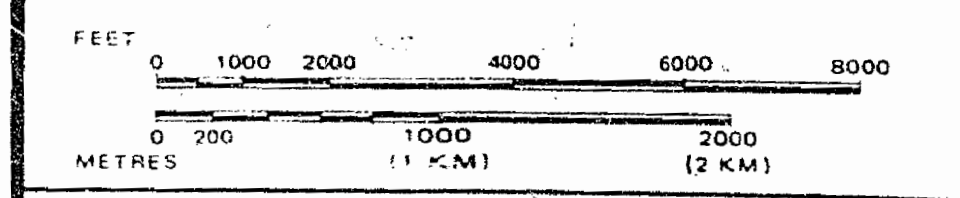
HIGHWAY AND ROUTE NO.	
OTHER ROADS	
TRAILS	
SURVEYED LINES:	
TOWNSHIPS, BASE LINES, ETC.	
LOTS, MINING CLAIMS, PARCELS, ETC.	
UNSURVEYED LINES	
LOT LINES	
PARCEL BOUNDARY	
MINING CLAIMS ETC.	
RAILWAY AND RIGHT OF WAY	
UTILITY LINES	
NON PERENNIAL STREAM	
FLOODING OR FLOODING RIGHTS	
SUBDIVISION OR COMPOSITE PLAN	
RESERVATIONS	
ORIGINAL SHORELINE	
MARSH OR MUSKOG	
MINES	
TRAVERSE MONUMENT	

DISPOSITION OF CROWN LANDS

TYPE OF DOCUMENT	SYMBOL
PATENT, SURFACE & MINING RIGHTS	
" SURFACE RIGHTS ONLY	
" MINING RIGHTS ONLY	
LEASE, SURFACE & MINING RIGHTS	
" SURFACE RIGHTS ONLY	
" MINING RIGHTS ONLY	
LICENCE OF OCCUPATION	
ORDER-IN-COUNCIL	
RESERVATION	
CANCELLED	
SAND & GRAVEL	

NOTE: MINING RIGHTS IN PARCELS PATENTED PRIOR TO MAY 6, 1913, VESTED IN ORIGINAL PATENTEE BY THE PUBLIC LANDS ACT, R.S.O. 1970, CHAP. 380, SEC. 43, SUBSEC. 1.

SCALE: 1 INCH = 40 CHAINS

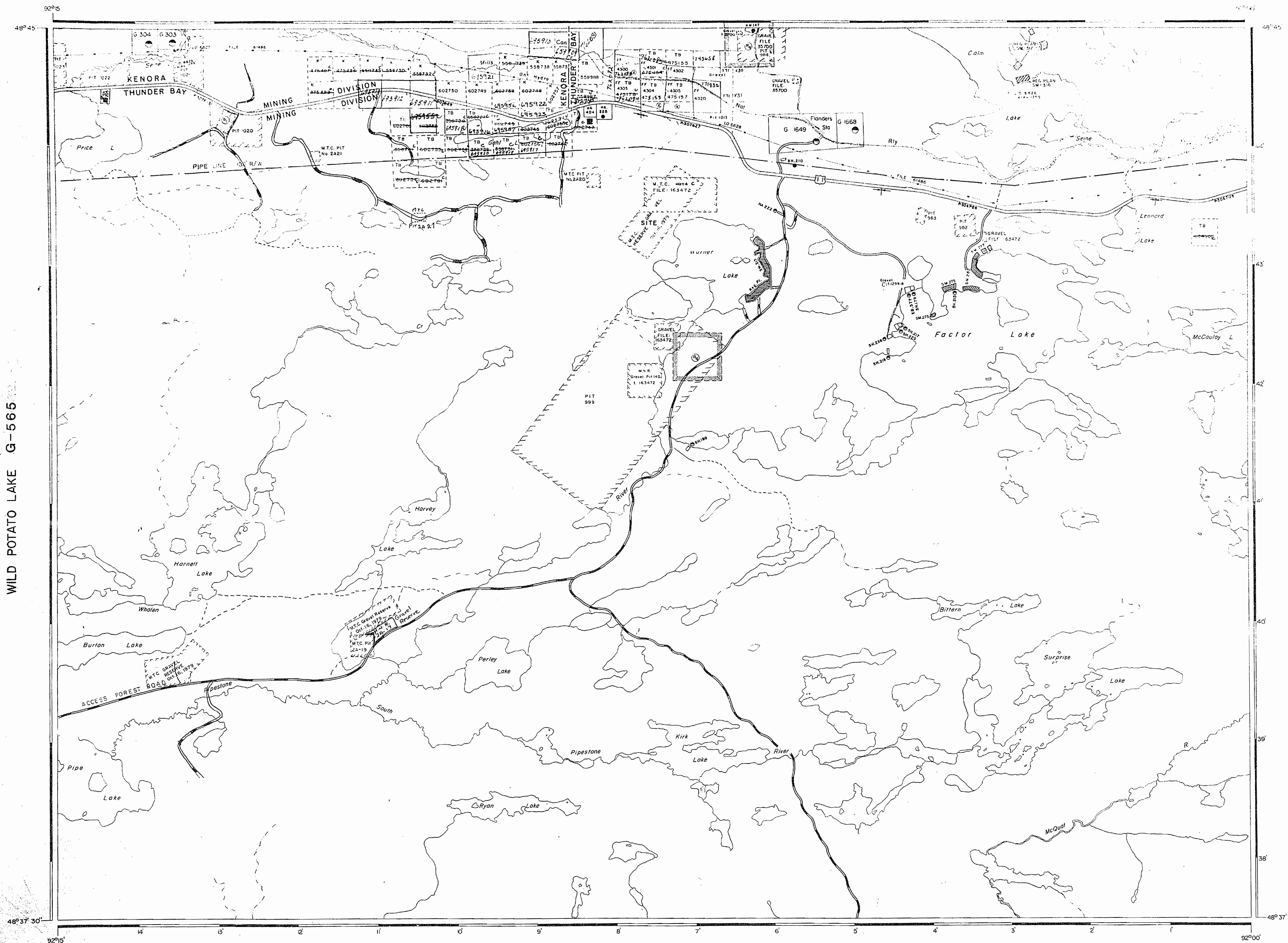


AREA  
**FACTOR LAKE**  
 M.N.R. ADMINISTRATIVE DISTRICT  
**ATIKOKAN & FORT FRANCES**  
 MINING DIVISION  
**THUNDER BAY & KENORA**  
 LAND TITLES / REGISTRY DIVISION  
**RAINY RIVER**

Ministry of Land Management  
 Natural Resources Branch  
 Ontario  
 Date MAY 2, 1982

Number  
 NOVEMBER 1981  
**G-527**

HEPBURN LAKE G-532



WILD POTATO LAKE G-565

MCQUAT LAKE G-542

BEAVERHOUSE LAKE G-510

NOTES

AREAS WITHDRAWN FROM DISPOSITION

S.R. - SURFACE RIGHTS MR. - MINING RIGHTS

Description	Order No.	Date	Disposition	File

SAND and GRAVEL

M.N.R. SAND & GRAVEL RESERVE 2000 FILE 163472  
**RECEIVED**  
 THUNDER BAY  
 NOV 8 1980  
 AM 7 8 9 10 11 12 1 2 3 4 5 6 PM

LEGEND

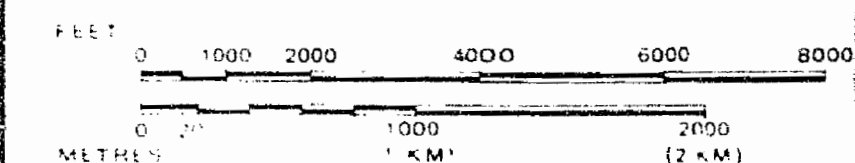
- HIGHWAY AND ROUTE
- OTHER ROADS
- TRAILS
- SURVEYED LINES
- TOWNSHIPS, BASE LINES, ETC.
- LOTS, MINING CLAIMS, PARCELS, ETC.
- UNSURVEYED LINES
- LOT LINES
- PARCEL BOUNDARY
- MINING CLAIMS ETC.
- RAILWAY AND RIGHT OF WAY
- UTILITY LINES
- NON PERENNIAL STREAM
- FLOODING OR FLOODING RIGHTS
- SUBDIVISION OR COMPOSITE PLAN
- RESERVATIONS
- ORIGINAL SHOELINE
- MARSH OR MUSKOG
- MINES
- TRAVERSE MONUMENT

DISPOSITION OF CROWN LANDS

TYPE OF DOCUMENT	SYMBOL
PATENT SURFACE & MINING RIGHTS	●
SURFACE RIGHTS ONLY	○
MINING RIGHTS ONLY	○
LEASE SURFACE & MINING RIGHTS	○
SURFACE RIGHTS ONLY	○
MINING RIGHTS ONLY	○
LICENCE OF OCCUPATION	○
ORDER IN COUNCIL	○
RESERVATION	○
CANCELLED	○
SAND & GRAVEL	○

NOTE: MINING RIGHTS IN PARCELS PATENTED PRIOR TO MAY 6, 1913, VESTED IN ORIGINAL PATENTEE BY THE PUBLIC LANDS ACT R.S.O. 1970, CHAP. 380, SEC. 63, SUBSEC. 1.

SCALE: 1 INCH = 40 CHAINS



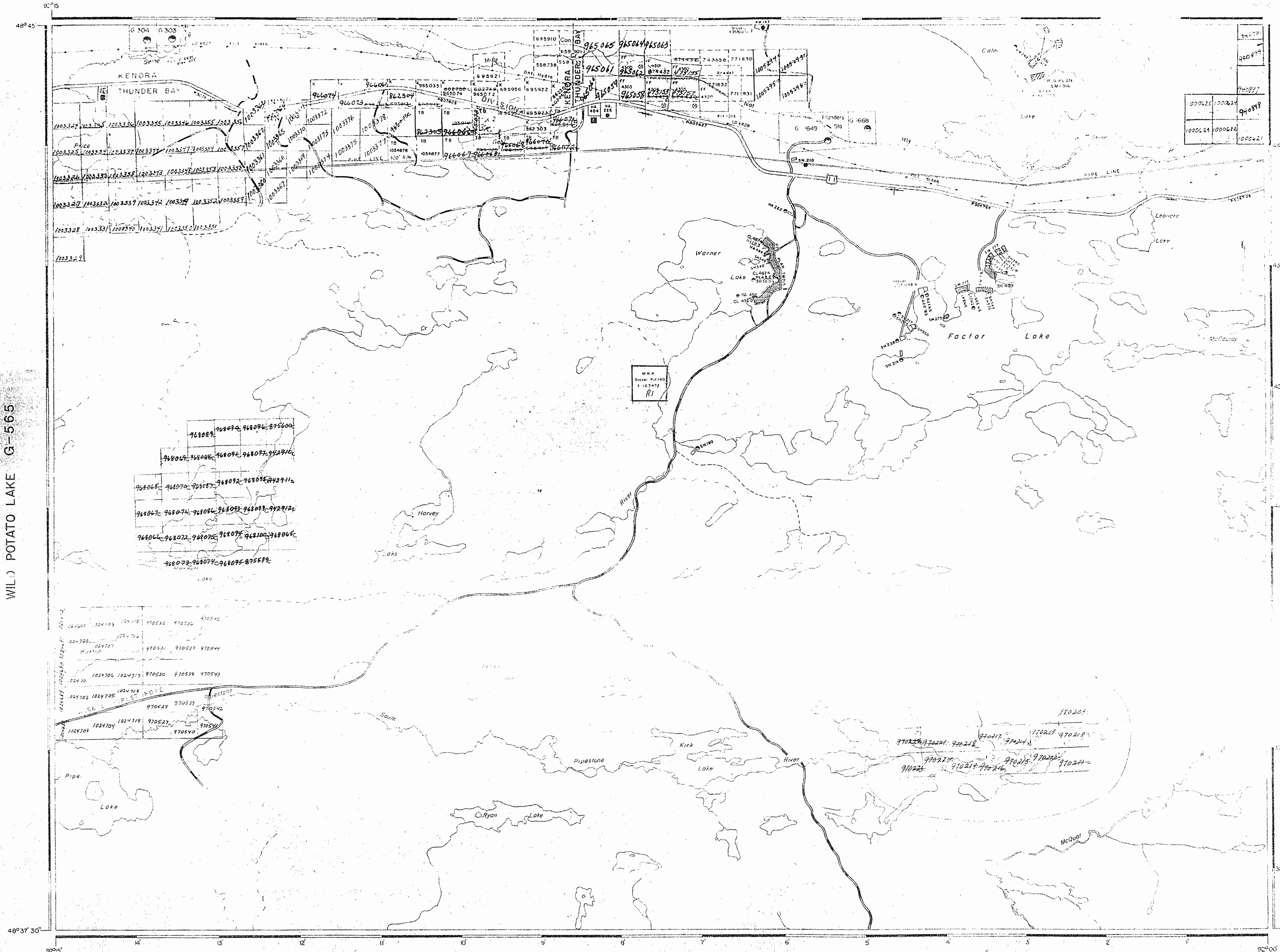
AREA  
**FACTOR LAKE**  
 M.N.R. ADMINISTRATIVE DISTRICT  
**ATIKOKAN & FORT FRANCES**  
 MINING DIVISION  
**THUNDER BAY & KENORA**  
 LAND TITLES / REGISTRY DIVISION  
**RAINY RIVER**

Ministry of Natural Resources  
 Land Management Branch

DATE NOVEMBER 1981 NUMBER

**G-527**

HEPBURN LAKE G-532



WILD POTATO LAKE G-565

**NOTES**

AREAS WITHDRAWN FROM DISPOSITION

SR - SURFACE RIGHTS    MR - MINING RIGHTS

Description	Order No.	Date	Disposition	File
<i>By 4/1/87 O.C. 280 withdrawn and transferred to Area 058</i>				
<i>By 4/1/87 O.C. 280 withdrawn and transferred to Area 058</i>				

**LEGEND**

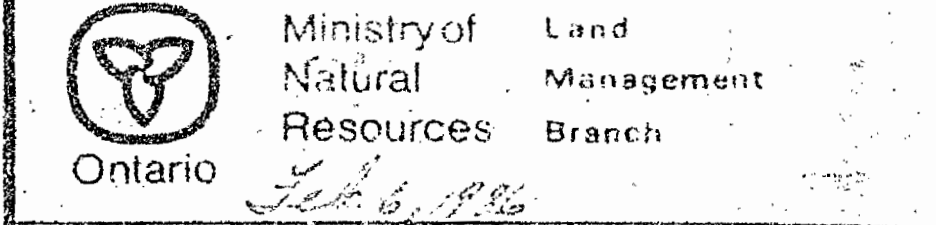
BOUNDARY	---
RAILWAY	—+—+—+—+—+—+—+—+—+—
UTILITY LINES	—•—•—•—•—•—•—•—•—•—
NON-PERMANENT STREAM	~ ~ ~ ~ ~
PERMANENT STREAM	—•—•—•—•—•—•—•—•—•—
RESERVAION	—•—•—•—•—•—•—•—•—•—
MARSH	—•—•—•—•—•—•—•—•—•—
WATER TREATMENT PLANT	—•—•—•—•—•—•—•—•—•—

**DISPOSITION OF CROWN LANDS**

TYPE OF DOCUMENT	SYMBOL
PATENT SURFACE & MINING RIGHTS	—•—•—•—•—•—•—•—•—•—
MINING RIGHTS	—•—•—•—•—•—•—•—•—•—
RESERVATION	—•—•—•—•—•—•—•—•—•—
WATER RIGHTS	—•—•—•—•—•—•—•—•—•—
RAILWAY RIGHTS	—•—•—•—•—•—•—•—•—•—
UTILITY RIGHTS	—•—•—•—•—•—•—•—•—•—
NON-PERMANENT STREAM	~ ~ ~ ~ ~
PERMANENT STREAM	—•—•—•—•—•—•—•—•—•—
RESERVAION	—•—•—•—•—•—•—•—•—•—
MARSH	—•—•—•—•—•—•—•—~ ~ ~ ~ ~
WATER TREATMENT PLANT	—•—•—•—•—•—•—•—~ ~ ~ ~ ~

AREA  
**FACTOR LAKE**

M.N.R. ADMINISTRATIVE DISTRICT  
**ATIKOKAN & FORT FRANCES**  
MINING DIVISION  
**THUNDER BAY & KENORA**  
LAND TITLES / REGISTRY DIVISION  
**RAINY RIVER**

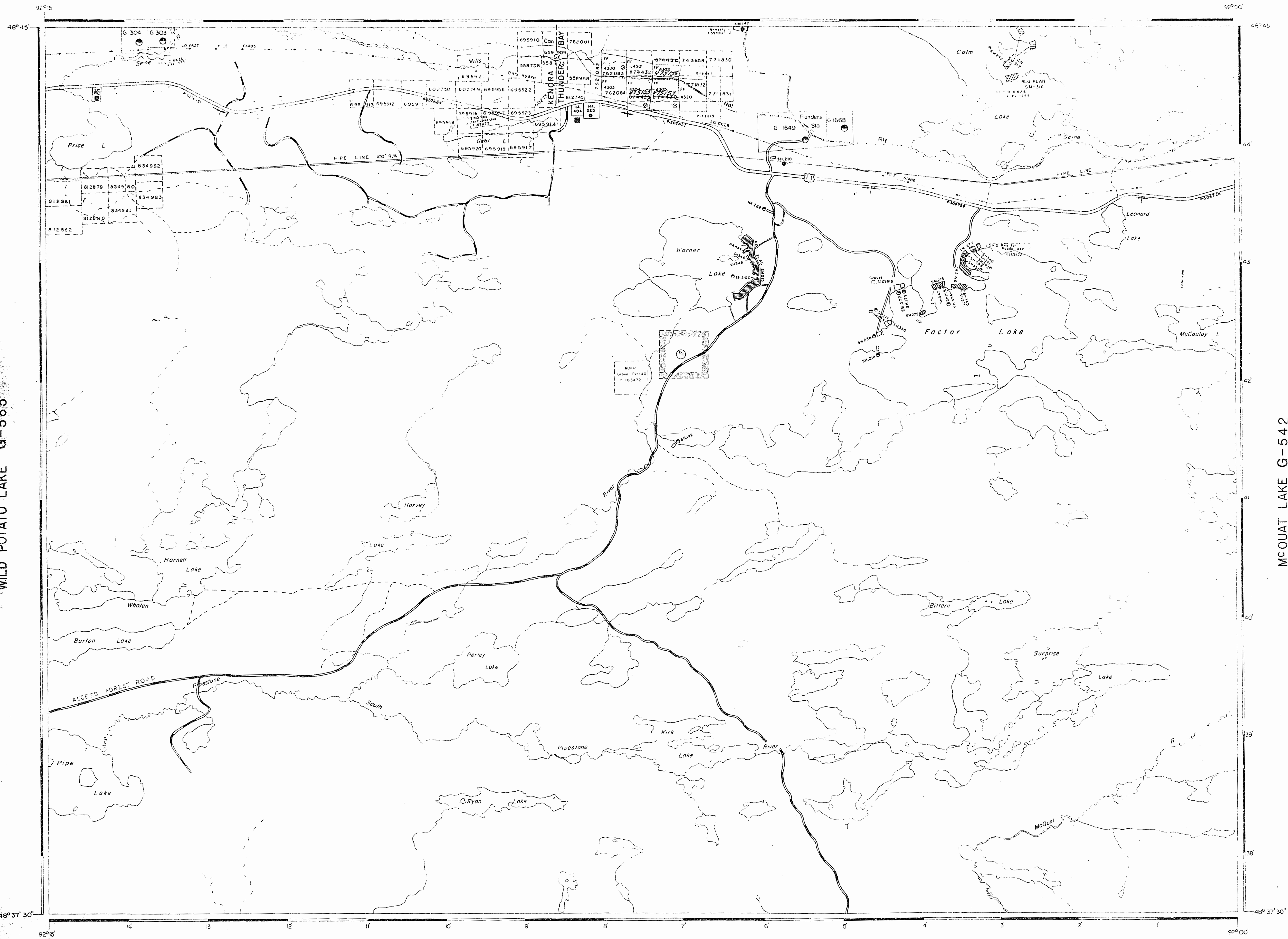


Date NOVEMBER 1981 Number  
**G-527**

BEAVERHOUSE LAKE G-510



HEPBURN LAKE G-532



WILD POTATO LAKE G-565

MCOUAT LAKE G-542

BEAVERHOUSE LAKE G-510

NOTES

AREAS WITHDRAWN FROM DISPOSITION

S.R. - SURFACE RIGHTS M.R. - MINING RIGHTS

Description	Order No.	Date	Disposition	File
(1) 2140 NCP	14342	10.6.80	SR	

THUNDER BAY  
 FEB 6 1981  
 7:00 AM 10:30 AM

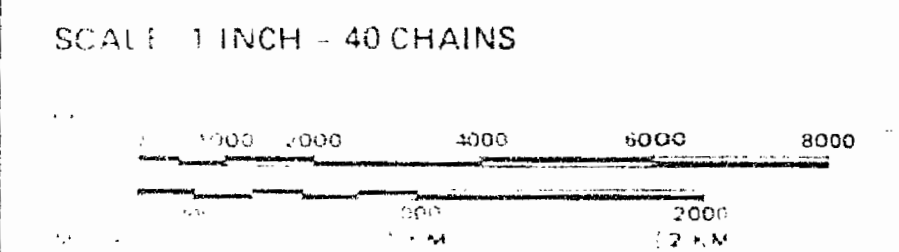
LEGEND

HEP BURN LAKE WHITE SW	
PIPE LINE	
ROADS	
SURVEYED LINES	
TOWNSHIP LINES ETC.	
LETTERS, NUMBERS, PARCELS, ETC.	
UNSUBMITTED LINES	
COAST LINES	
RAILWAY AND RIGHT OF WAY	
UTILITY LINES	
NON PERENNIAL STREAM	
PERENNIAL STREAM	
SHORE LINES	
RESERVATION	
ORIGINAL BOUNDARY	
MARSH OR MUDFLATS	
MINER	
EPA L. 58 M. 1. 1. 1. 1.	

DISPOSITION OF CROWN LANDS

TYPE OF DOCUMENT	SYMBOL
PATENT SURFACE & MINING RIGHTS	
SURFACE RIGHTS ONLY	
MINING RIGHTS ONLY	
LEASE SURFACE & MINING RIGHTS	
SURFACE RIGHTS ONLY	
MINING RIGHTS ONLY	
LICENCE OF OCCUPATION	
ORDER IN COUNCIL	
RESERVATION	
CANCELLED	
SAND & GRAVEL	

NOTE: MINING RIGHTS IN PARCELS PATENTED PRIOR TO MAY 6, 1975 VESTED IN ORIGINAL PATENTEES BY THE PUBLIC LANDS ACT, R.S.O. 1970, CHAP. 300, SEC. 63, SUBSEC. 1.

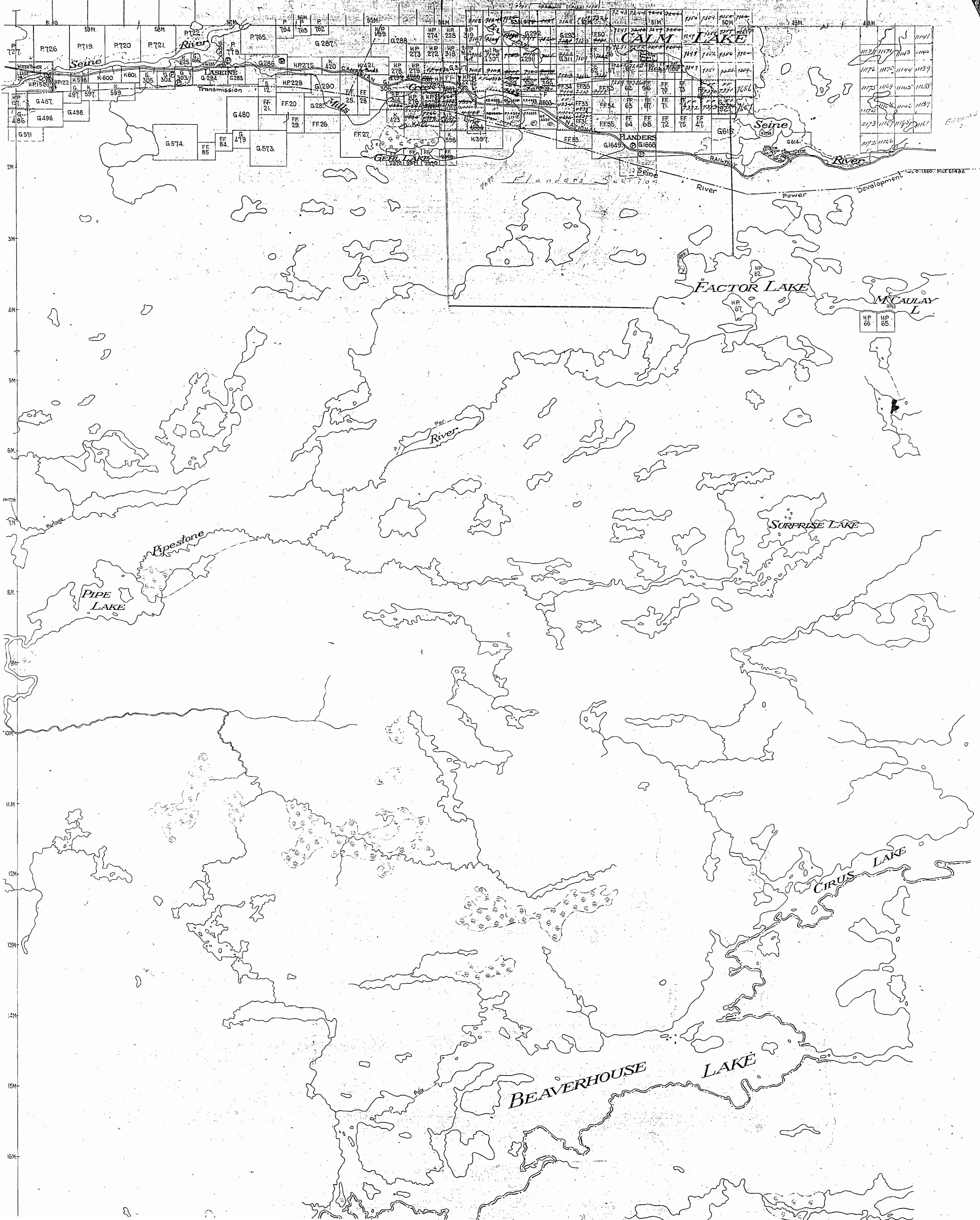


AREA  
**FACTOR LAKE**  
 M.N.R. ADMINISTRATIVE DISTRICT  
**ATIKOKAN & FORT FRANCES**  
 MINING DIVISION  
**THUNDER BAY & KENORA**  
 LAND TITLES / REGISTRY DIVISION  
**RAINY RIVER**

Ministry of Natural Resources  
 Land Management Branch  
 Ontario Feb 6 1981

Date: NOVEMBER 1981 Number: **G-527**

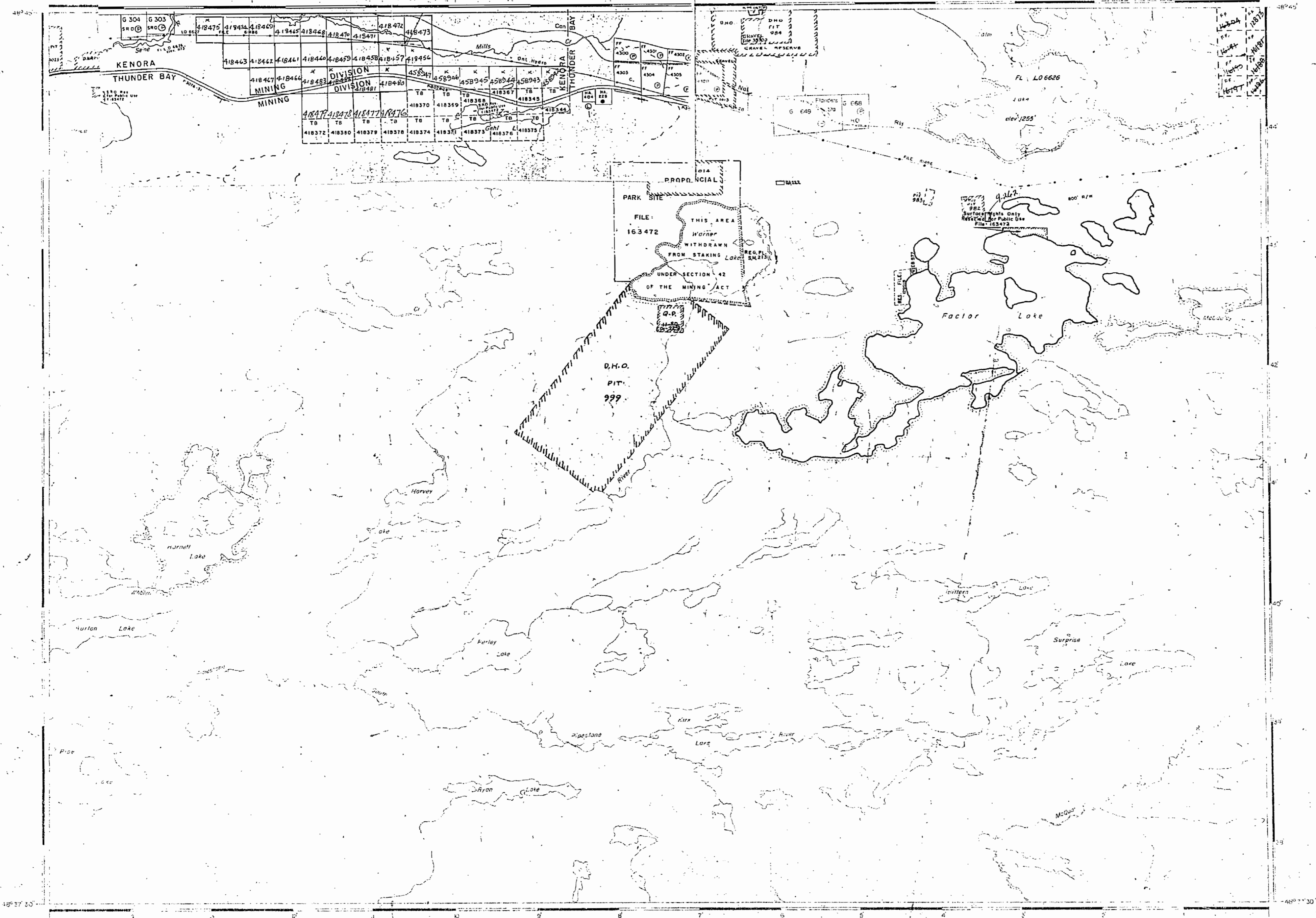






2389

FACTOR Lk - M-2389



AREA OF  
**FACTOR LAKE**

DISTRICT OF  
RAINY RIVER  
  
FORT FRANCES  
MINING DIVISION

SCALE: 1-INCH = 40 CHAINS

**LEGEND**

PATENTED LAND	⊙
CROWN LAND SALE	C.S.
LEASES	⊕
LOCATED LAND	LO
LICENSE OF OCCUPATION	LO
MINING RIGHTS ONLY	M.R.O.
SURFACE RIGHTS ONLY	S.R.O.
ROADS	—
IMPROVED ROADS	—
KING'S HIGHWAYS	—
RAILWAYS	—
POWER LINES	—
MARSH OR MUSKEG	—
MINES	✕

**NOTES**

400' Reserve to Dept. of Lands & Forests shown thus

Flooding Rights in connection with water power sites at Sturgeon Falls & Calm Lake to an elev. of 1173' & 1255' LO 6626 File 16799

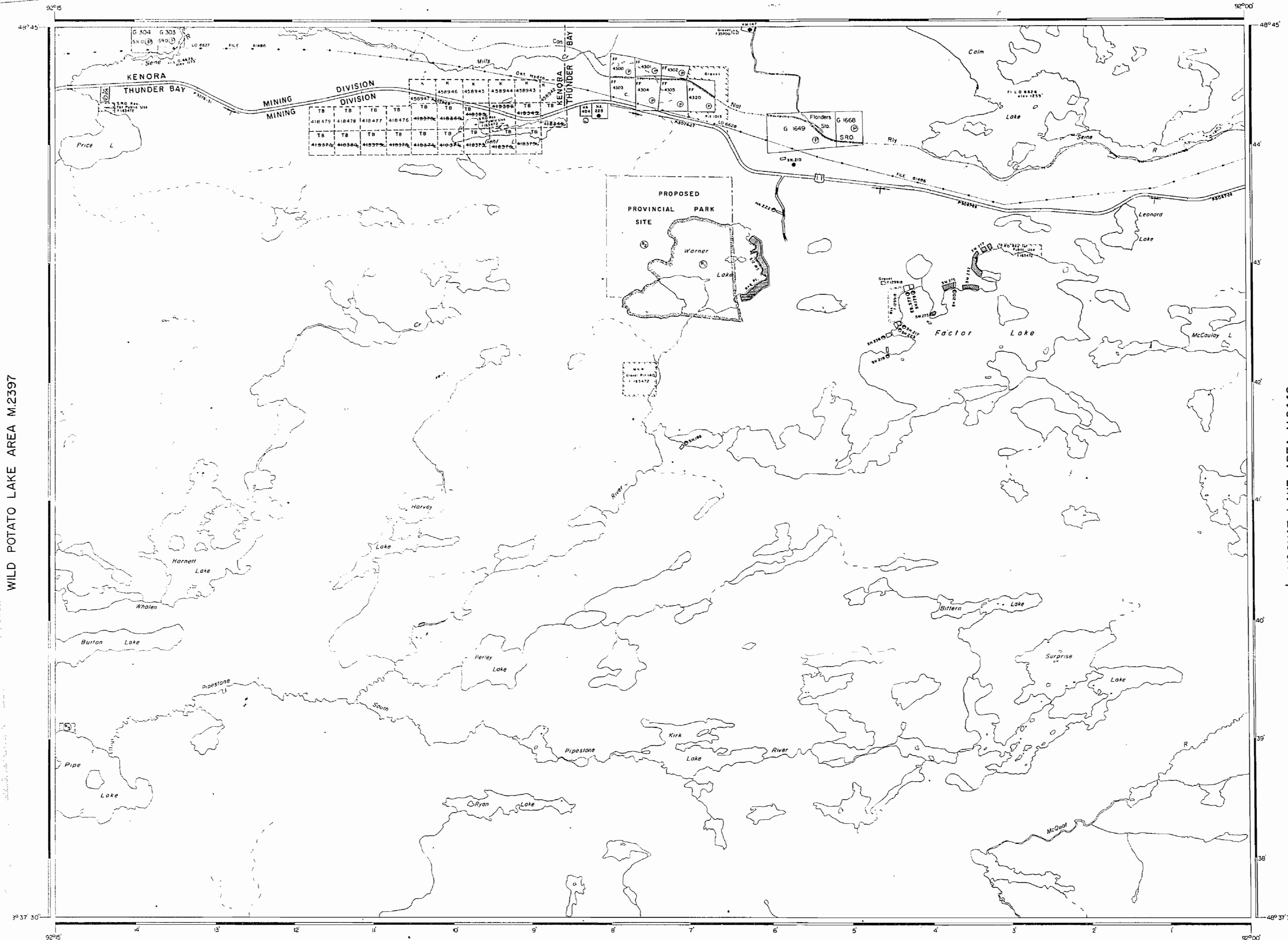
Feb 6/09

PLAN NO. **M-2389**

DEPARTMENT OF MINES  
- ONTARIO -

2389

HEPBURN LAKE AREA M.2388



WILD POTATO LAKE AREA M.2397

MCOUAT LAKE AREA M.2440

BEAVERHOUSE LAKE AREA M.2395

AREA OF  
FACTOR LAKE

DISTRICT OF  
RAINY RIVER

KENORA - THUNDER BAY  
MINING DIVISION

SCALE: 1-INCH = 40 CHAINS

LEGEND

PATENTED LAND	● or ⊙
CROWN LAND SALE	C.S.
LEASES	⊕
LOCATED LAND	Loc.
LICENSE OF OCCUPATION	L.O.
MINING RIGHTS ONLY	M.R.O.
SURFACE RIGHTS ONLY	S.R.O.
ROADS	—
IMPROVED ROADS	—
KING'S HIGHWAYS	—
RAILWAYS	—
POWER LINES	—
MARSH OR MUSKEG	—
MINES	⊙
PATENTED S.R.O.	⊙
CANCELLED	⊙

NOTES

400' surface rights reservation along the shores of all lakes and rivers.  
Flooding Rights in connection with water power sites at Sturgeon Falls & Calm Lake to an elev. of 1173' & 1255' L.O. 6626 File 16799

Areas withdrawn from staking under Section 43 of the Mining Act, R.S.O. 1970 (Sec. 42, R.S.O. 1960).

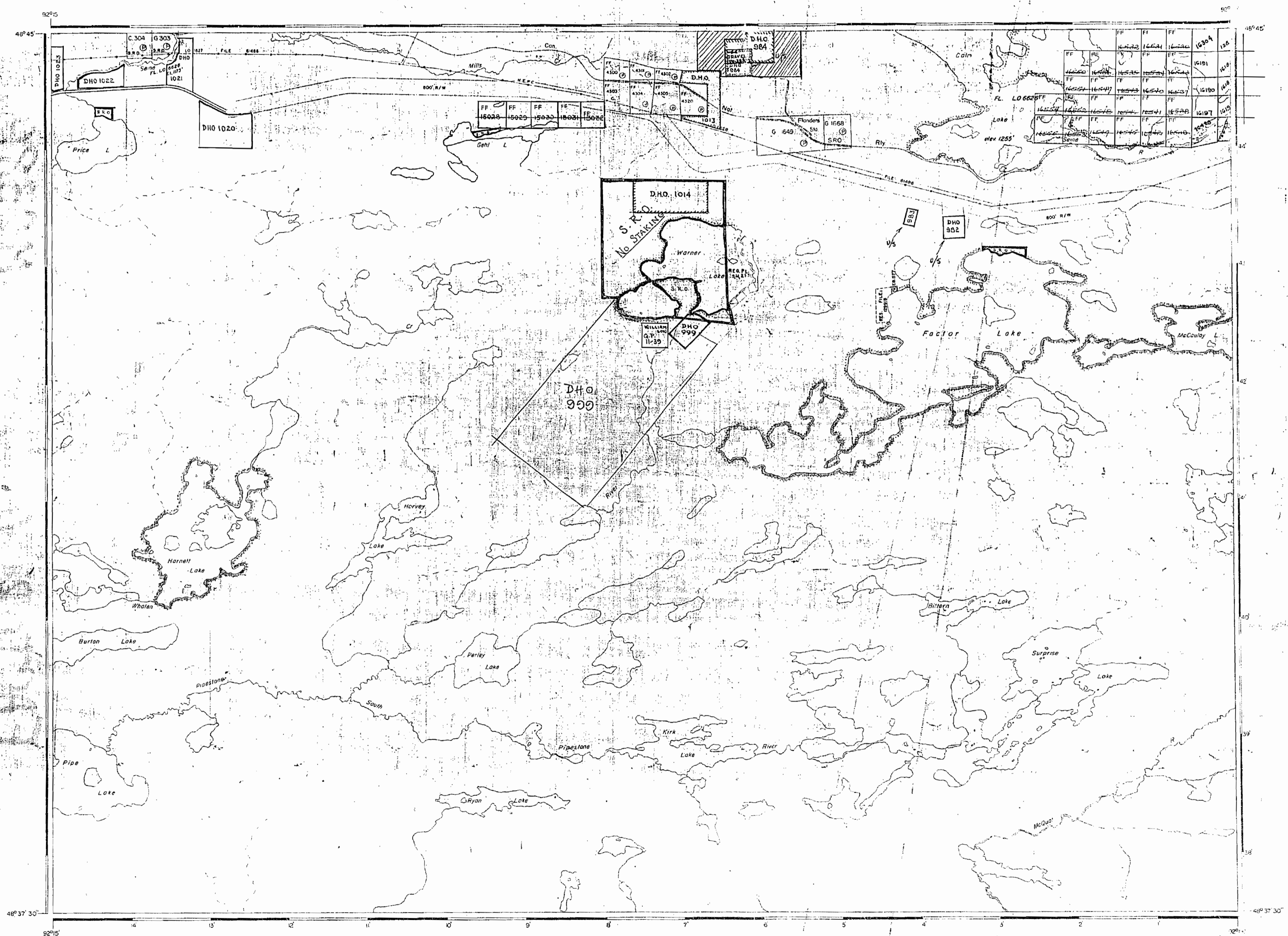
Order No.	File	Date	Disposition
①	Sec 42		S.R. & M.R.
②	W.10/75 163472	18/2/75	S.R. & M.R.
③	W.65/75 163472	18/11/75	S.R.O.

1977

ATIKOKAN DIST. JUNE 9/77  
NATIONAL TOPOGRAPHIC SERIES 52C9

PLAN NO. M-2389

ONTARIO  
MINISTRY OF NATURAL RESOURCES



AREA OF  
**FACTOR LAKE**

DISTRICT OF  
RAINY RIVER  
  
FORT FRANCES  
MINING DIVISION  
  
SCALE: 1-INCH = 40 CHAINS

**LEGEND**

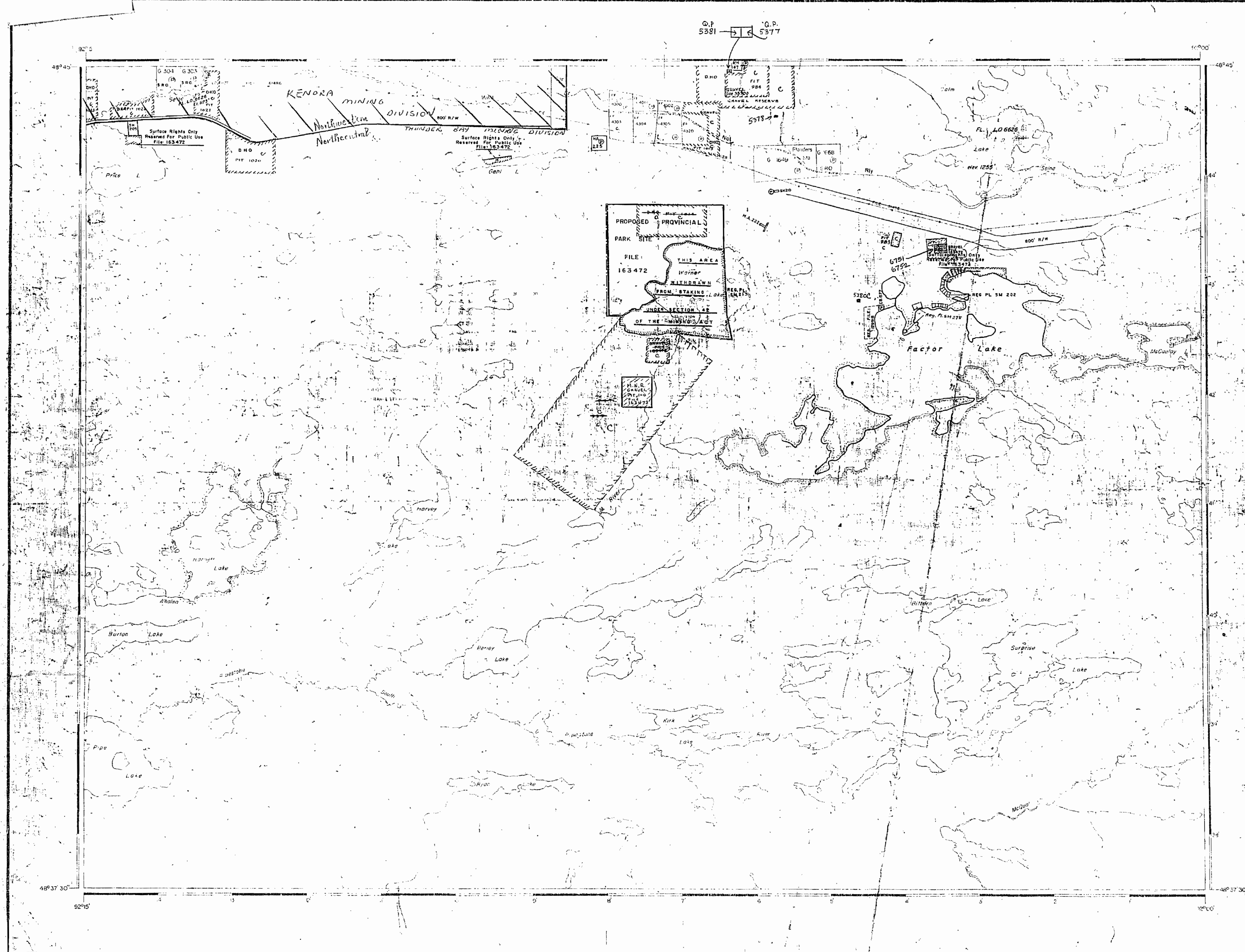
PATENTED LAND	⊕
CROWN LAND SALE	C.S.
LEASES	Ⓢ
LOCATED LAND	Loc.
LICENSE OF OCCUPATION	L.O.
MINING RIGHTS ONLY	M.R.O.
SURFACE RIGHTS ONLY	S.R.O.
ROADS	—
IMPROVED ROADS	—
KING'S HIGHWAYS	—
RAILWAYS	—
POWER LINES	—
MARSH OR MUSKEG	—
MINES	⌘

**NOTES**

400' Reserve to Dept. of Lands & Forests shown thus: —

Flooding Rights in connection with water power sites at Sturgeon Falls & Calm Lake to an elev. of 1173' & 1255' L.O. 6626. File 16799.

1962



AREA OF  
**FACTOR LAKE**  
 DISTRICT OF  
 RAINY RIVER  
 KENORA  
 MINING DIVISION  
 SCALE: 1-INCH = 40 CHAINS


**LEGEND**

PATENTED LAND	Ⓢ
CROWN LAND SALE	C.S.
LEASES	Ⓛ
LOCATED LAND	Loc.
LICENSE OF OCCUPATION	L.O.
MINING RIGHTS ONLY	M.R.O.
SURFACE RIGHTS ONLY	S.R.O.
ROADS	—
IMPROVED ROADS	—
KING'S HIGHWAYS	—
RAILWAYS	—
POWER LINES	—
MARSH OR MUSKES	—
MINES	—

**NOTES**

400' Reserve to Dept. of Lands & Forests shown thus

Flooding Rights in connection with water power sites at Sturgeon Falls & Calm Lake to an elev. of 1173' & 1255' 1016626 File 16799

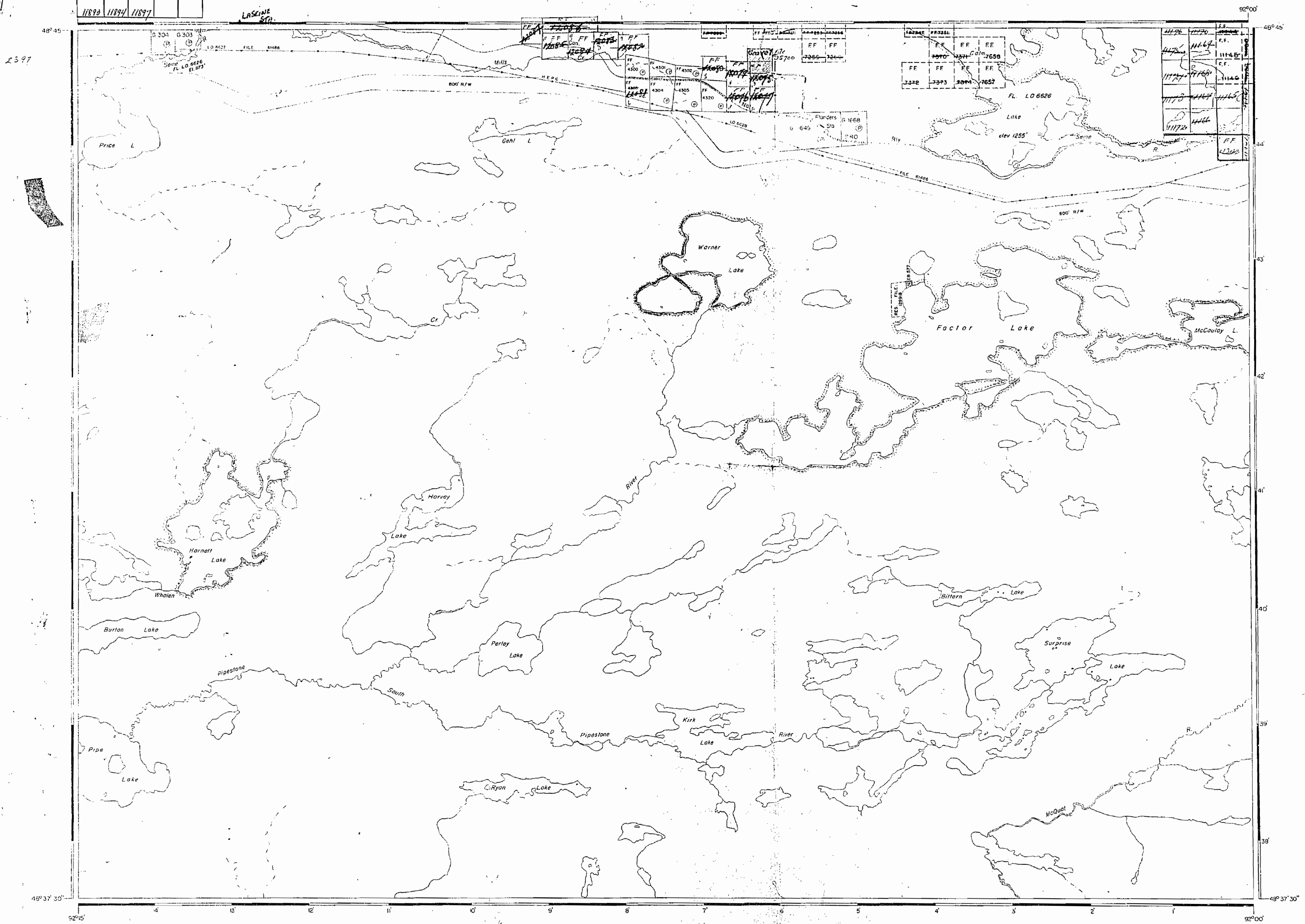


1973



1720

11892	11895	11901	11905
11893	11894	11897	



AREA OF  
**FACTOR LAKE**

DISTRICT OF  
RAINY RIVER  
  
FORT FRANCES  
MINING DIVISION

SCALE: 1-INCH = 40 CHAINS

**LEGEND**

PATENTED LAND	Ⓟ
CROWN LAND SALE	C.S.
LEASES	Ⓞ
LOCATED LAND	Loc.
LICENSE OF OCCUPATION	L.O.
MINING RIGHTS ONLY	M.R.O.
SURFACE RIGHTS ONLY	S.R.O.
ROADS	—
IMPROVED ROADS	—
KING'S HIGHWAYS	—
RAILWAYS	—
POWER LINES	—
MARSH OR MUSKEG	—
MINES	ⓧ

**NOTES**

400' Reserve to Dept. of Lands & Forests shown thus: ————

Flooding Rights in connection with water power sites at Sturgeon Falls & Calm Lake to an elev. of 1173' & 1255' LO. 6626 File 16799.

1956

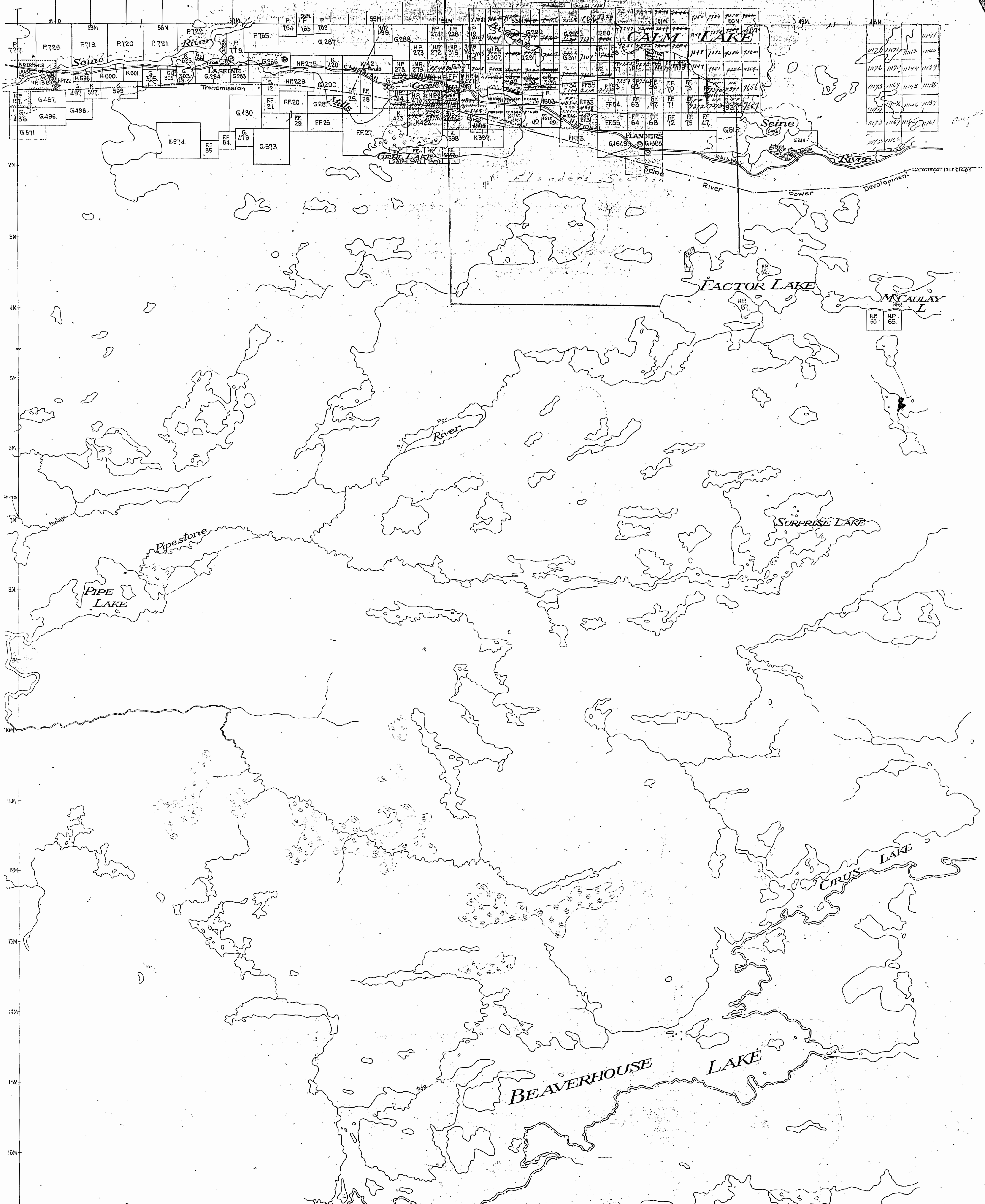
PLAN NO. **M-2389**

DEPARTMENT OF MINES  
— ONTARIO —

2389

BENNETT

TANNER



2389

