

PLAN OF FAIRBAIRN TWP.

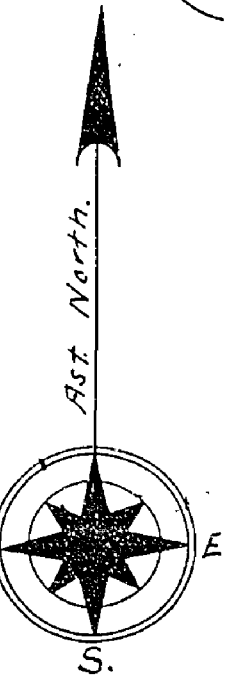
SUDBURY MINING DIVISION.

DISTRICT OF SUDBURY.

— Scale, 40 chains to an inch. —

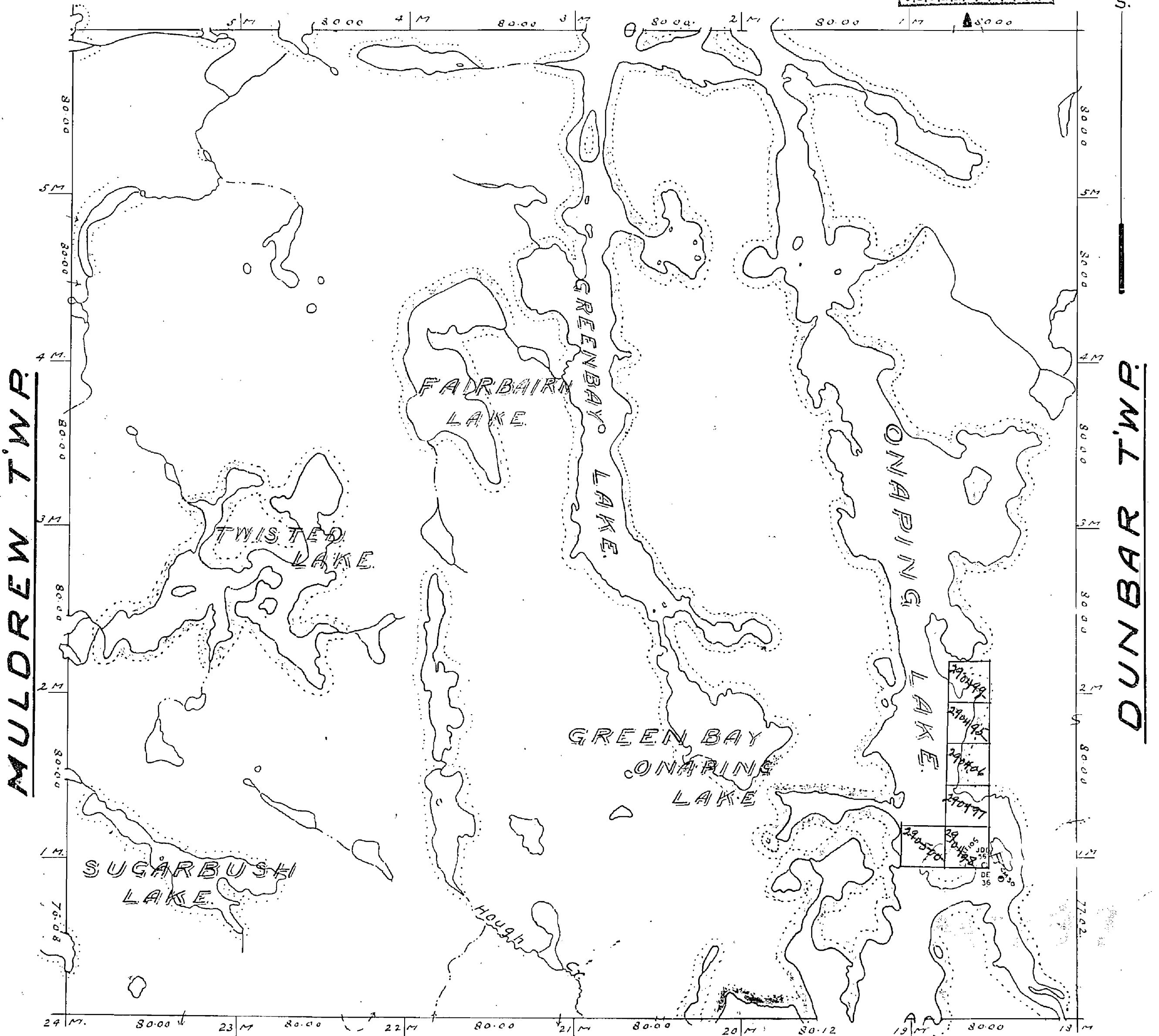
ONAPING TWP.

SUDBURY
MINING DIV.
RECEIVED
JUN 22 1970
A.M. 7,8,9,10,11,12,1,2,3,4,5,6 P.M.



NOTE

400' Surface Rights Reservation
around all Lakes and Rivers.



MULDREW TWP.

DUNBAR TWP.

EMO TWP.

Notes.

- | | | | |
|-----------------------------|-------|------------------------------|-------|
| Railways shewn thus | ----- | Non-perennial streams | ----- |
| Paved Highways | ===== | Bridges | ----- |
| Gravel Highways | ===== | Buildings | ■ |
| Highway Route Nos. | ===== | Swamps | ----- |
| Other Roads | ----- | Areas marked Ⓢ are Patented. | |
| Trails & Paths | ----- | Ⓢ Leased | |
| Telephone & Telegraph Lines | ----- | Ⓢ held under | |
| Electric Power Lines | ----- | Ⓢ License of Occupation | |

M797

FAIRBAIRN

June 1984

ONTARIO
MINISTRY OF NATURAL RESOURCES
SURVEYS AND MAPPING BRANCH

M.797

PLAN OF FAIRBAIRN TWP.

SUDBURY MINING DIVISION DISTRICT OF SUDBURY.

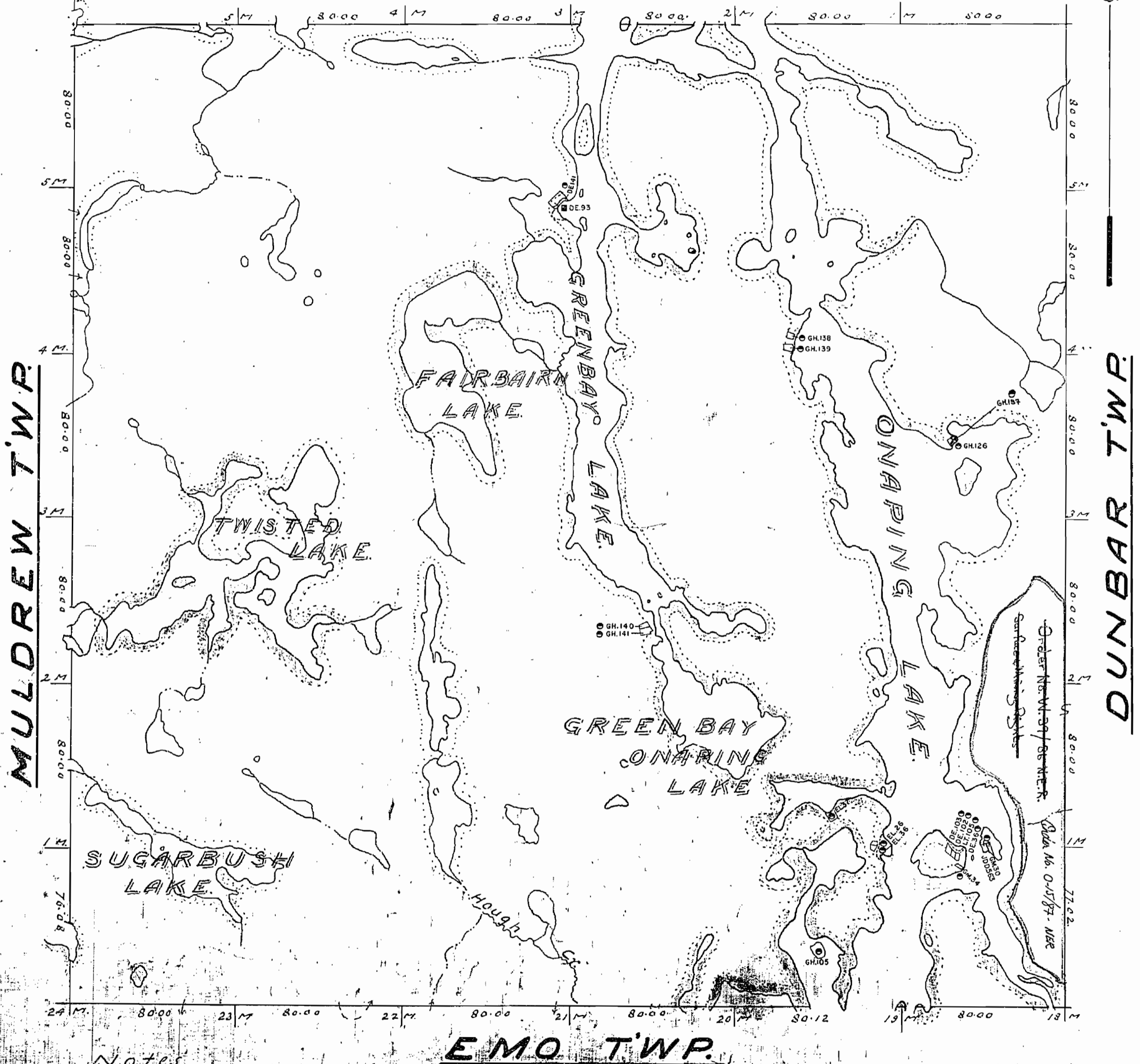
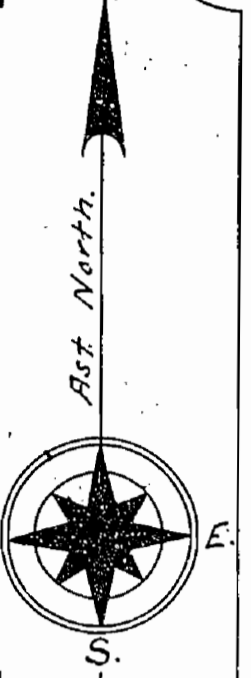
Order No. O-15/87 - N.E.
Section 34 for Mining Act
Order No. W-21/88 - N.E.
S. C. M. - P. 11
1988
1988

Scale, 40 chains to an inch.

NOTE
400' Surface Rights Reservation
around all Lakes and Rivers.

ONAPING TWP.

Location GH.187 Part 1
Plan 53R-10987

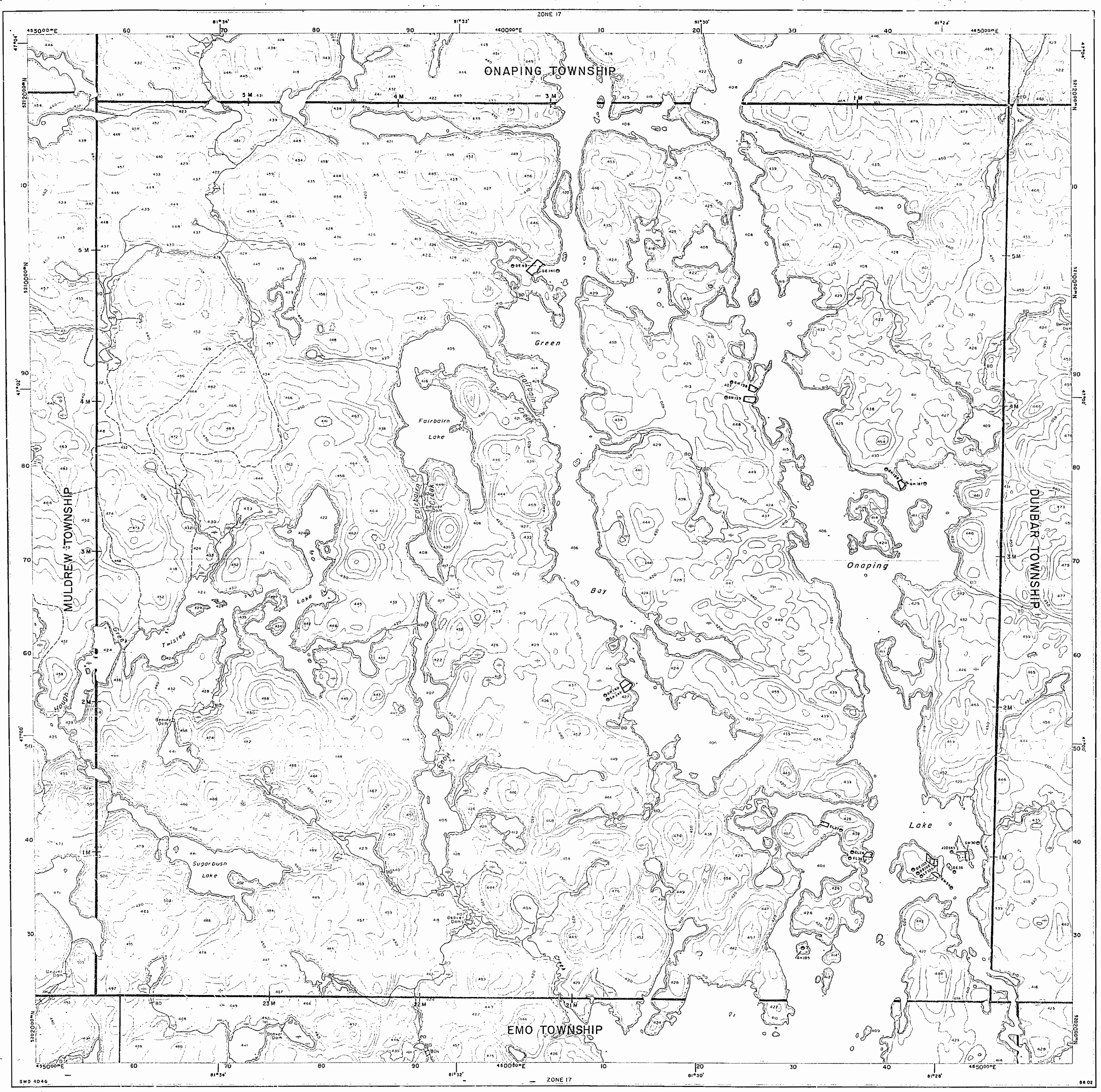


Notes
Railways shown thus
Paved Highway
Gravel Road

Non-perennial streams
Bridges

Subject to L.O. #9839
See Antrim Land Roll

FAIRBAIRN



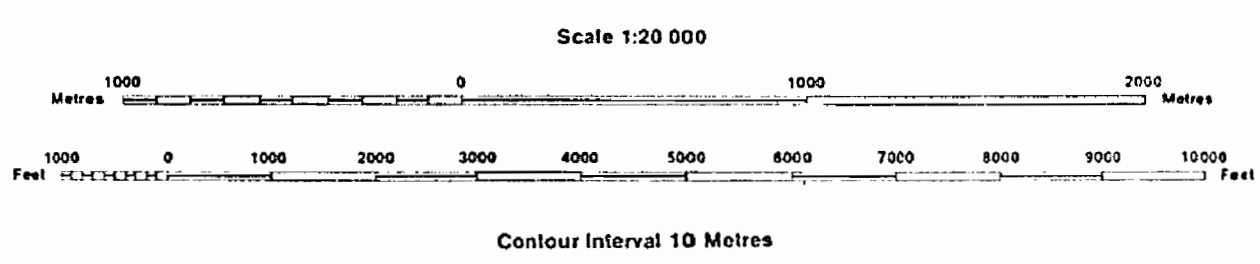
In Service March 30, 1988

INDEX TO LAND DISPOSITION

PLAN
G-4046
TOWNSHIP

M.N.R. ADMINISTRATIVE DISTRICT
SUBBURY
MINING DIVISION
SUBBURY
LAND TITLES/REGISTRY DIVISION
SUBBURY

FAIRBAIRN



AREAS WITHDRAWN FROM DISPOSITION

- MRO - Mining Rights Only
- SRO - Surface Rights Only
- M+S - Mining and Surface Rights

Description	Order No.	Date	Disposition	File
-------------	-----------	------	-------------	------

SYMBOLS

- Boundary
 - Township, Meridian, Baseline
- Road allowance; surveyed
 - shoreline
- Lot/Concession; surveyed
 - unsurveyed
- Parcel; surveyed
 - unsurveyed
- Right-of-way; road
 - railway
 - utility
- Reservation
- Cliff, Pit, Pile
- Contour
 - Interpolated
 - Approximate
 - Depression
- Control point (horizontal)
- Flooded land
- Mine head frame
- Pipeline (above ground)
- Railway; single track
 - double track
 - abandoned
- Road; highway, county, township
 - access
 - trail, bush
- Shoreline (original)
- Transmission line
- Wooded area

THE INFORMATION THAT APPEARS ON THIS MAP HAS BEEN COMPILED FROM VARIOUS SOURCES, AND ACCURACY IS NOT GUARANTEED. THOSE WISHING TO STAKE MINING CLAIMS SHOULD CONSULT WITH THE MINING RECORDER, MINISTRY OF NORTHERN DEVELOPMENT AND MINES, FOR ADDITIONAL INFORMATION ON THE STATUS OF THE LANDS SHOWN HEREON.

NOTES

L.O.9839 FOR FLOODING RIGHTS ON ONAPING LAKE TO CONTOUR ELEV. 417'

DISPOSITION OF CROWN LANDS

- Patent
 - Surface & Mining Rights
 - Surface Rights Only
 - Mining Rights Only
- Lease
 - Surface & Mining Rights
 - Surface Rights Only
 - Mining Rights Only
- Licence of Occupation
- Order-in-Council
- Cancelled
- Reservation
- Sand & Gravel

DATE OF ISSUE
MAR 30 1988
SUBBURY
MINING RECORDER'S OFFICE

797

PLAN OF
FAIRBAIRN TWP.
 SUDBURY MINING DIVISION.
 DISTRICT OF SUDBURY

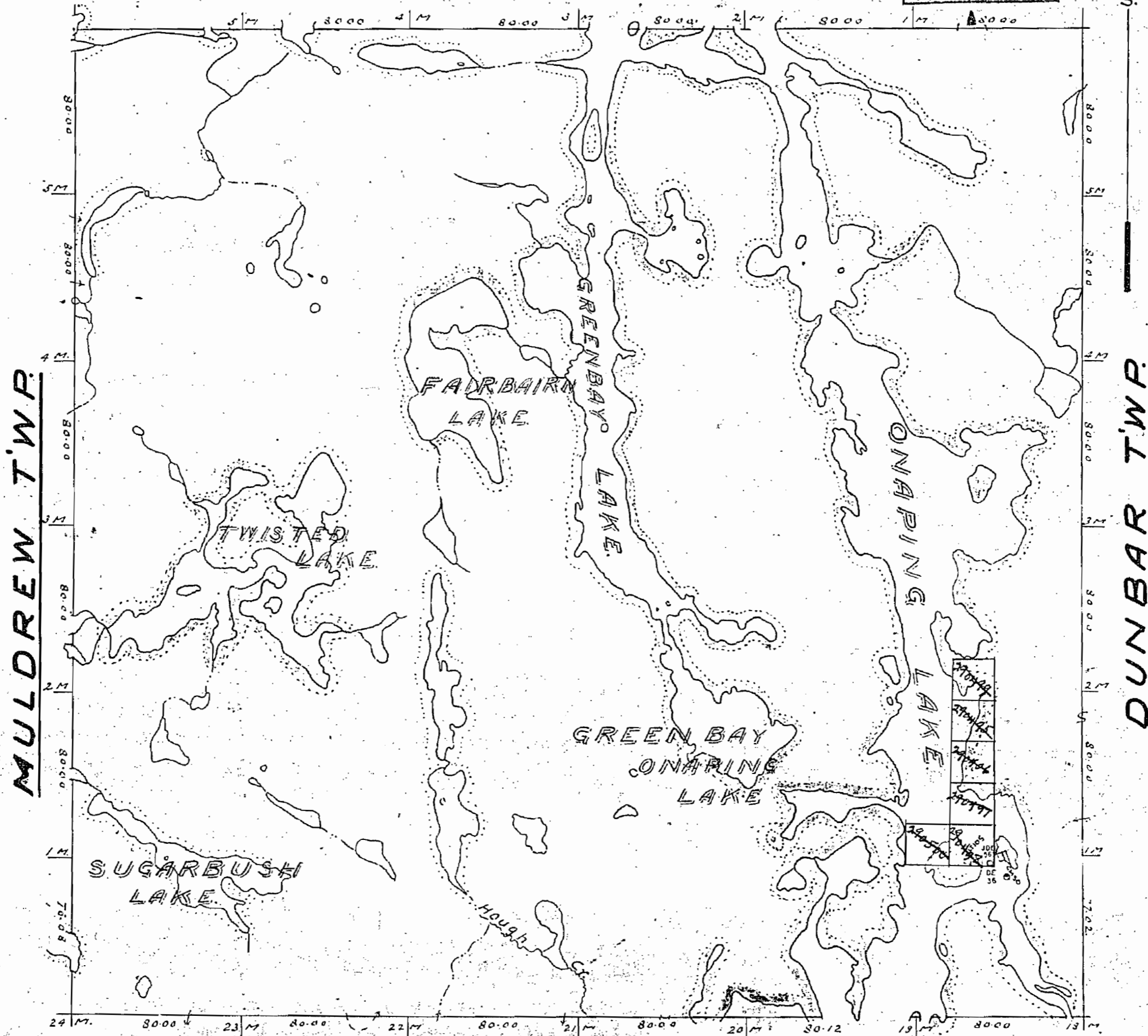
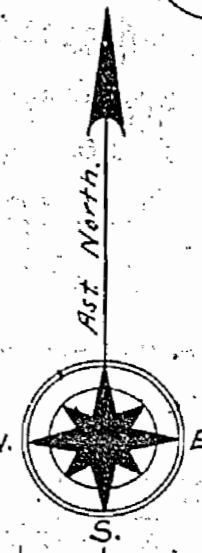
— Scale, 40 chains to an inch. —

ONAPING TWP.

NOTE

400' Surface Rights Reservation
 around all Lakes and Rivers.

SUDBURY
 MINING DIV.
RECEIVED
 JUN 24 1970
 A.M. P.M.
 7,8,9,10,11,12,1,2,3,4,5,6



MULDREW TWP.

DUNBAR TWP.

EMO TWP.

Notes

- Railways shown thus
- Paved Highways
- Gravel Highways
- Highway Route Nos.
- Other Roads
- Trails & Paths
- Telephone & Telegraph Lines
- Electric Power Lines

- Non-perennial streams
- Bridges
- Buildings
- Swamps
- Areas marked as Potented
- as Leased
- as Held under License of Occupation

M 797

FAIRBAIRN

797

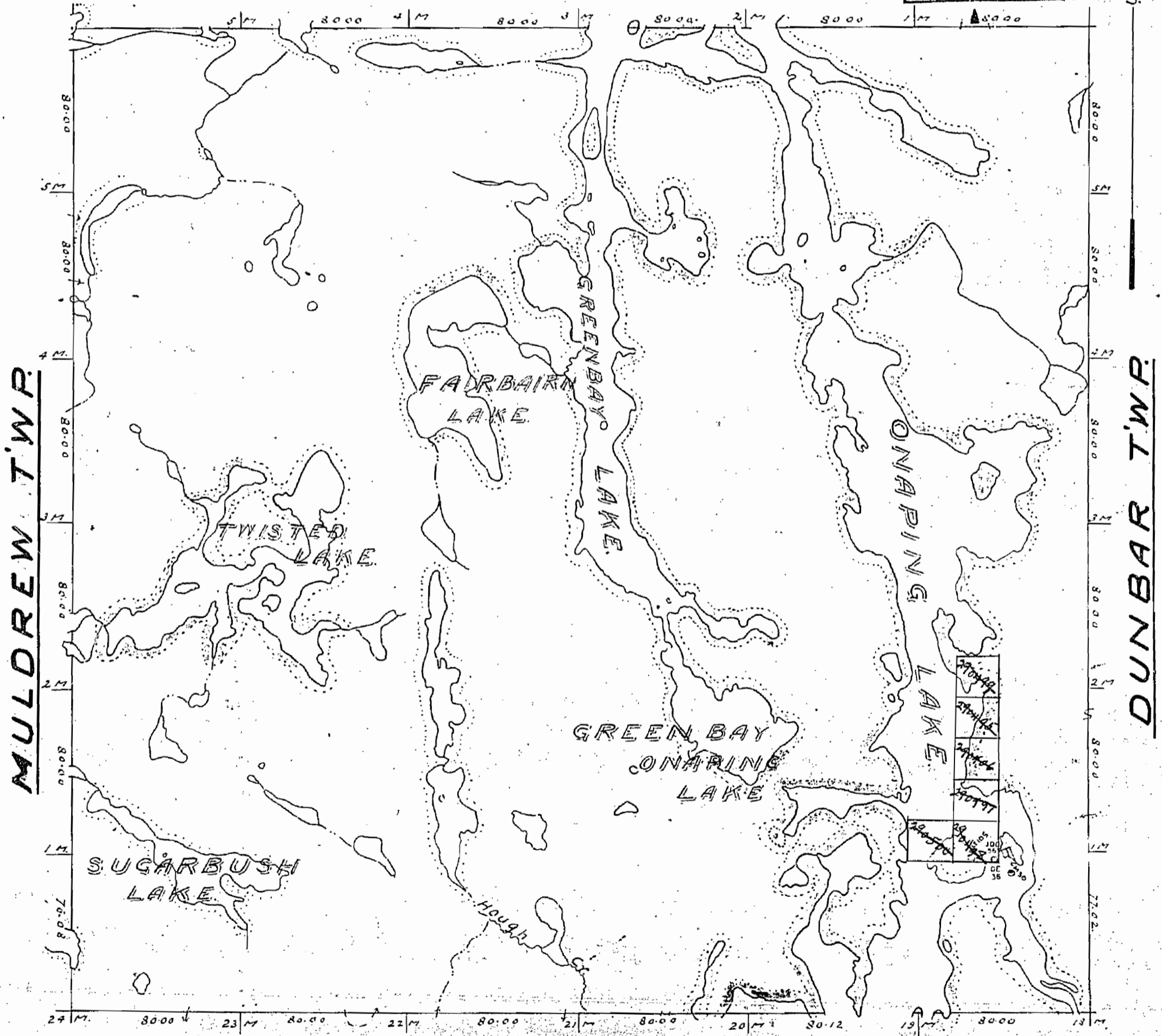
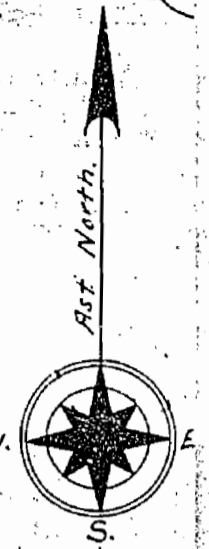
PLAN OF FAIRBAIRN TWP. SUDBURY MINING DIVISION. DISTRICT OF SUDBURY

— Scale, 40 chains to an inch. —

NOTE

400' Surface Rights Reservation
around all Lakes and Rivers.

SUDBURY
MINING DIV.
RECEIVED
JUN 22 1970
A.M. 7,8,9,10,11,12,1,2,3,4,5,6 P.M.



MULDREW TWP.

DUNBAR TWP.

EMO TWP.

Notes.

- Railways shown thus
- Paved Highways
- Gravel Highways
- Highway Route No.
- Other Roads
- Trails & Paths
- Telephone & Telegraph Lines
- Electric Power Lines

- Non-perennial Streams
- Bridges
- Buildings
- Swamps
- Areas marked
- air Potented
- Leased
- held under
- License of Occupation

M 797

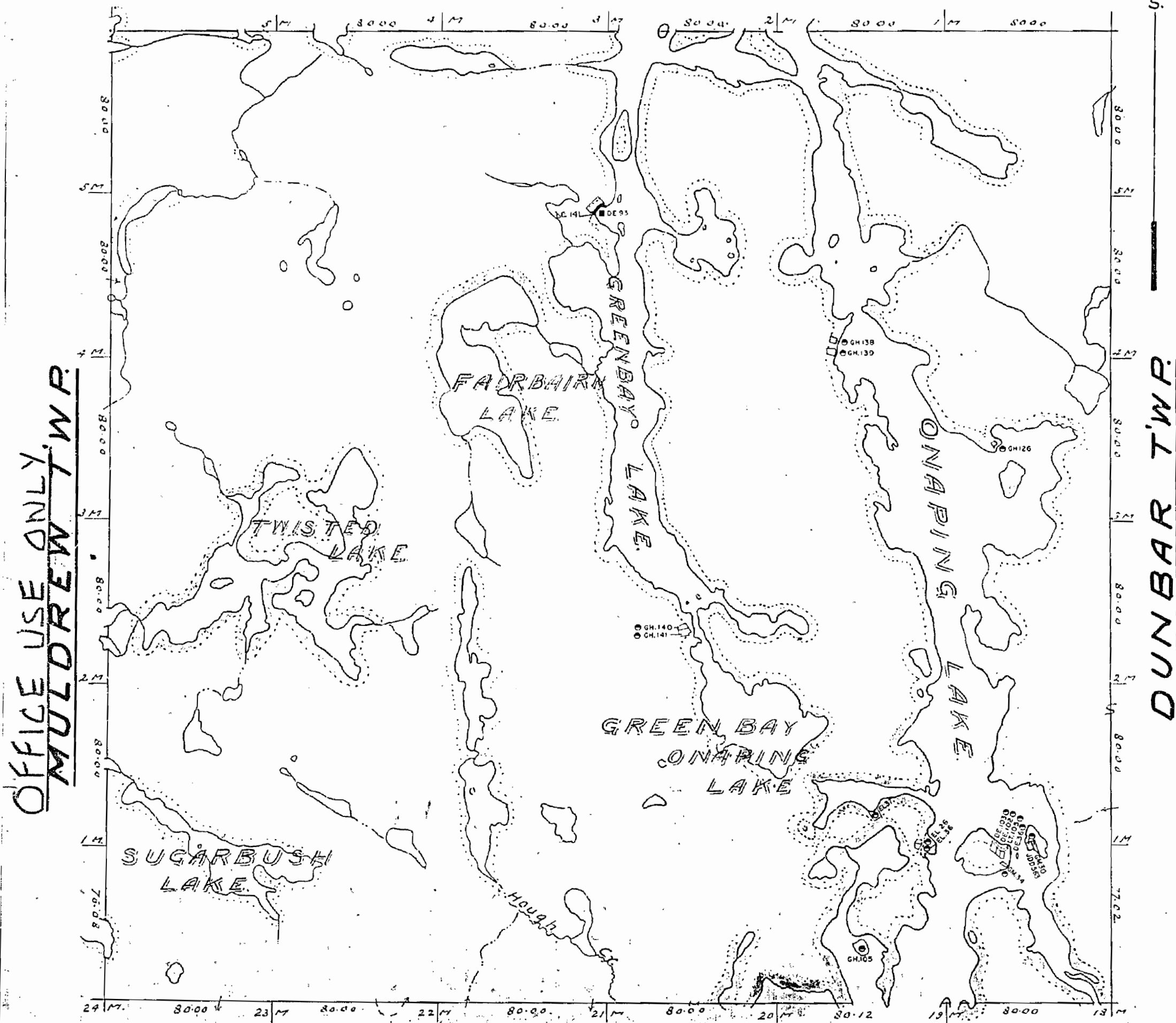
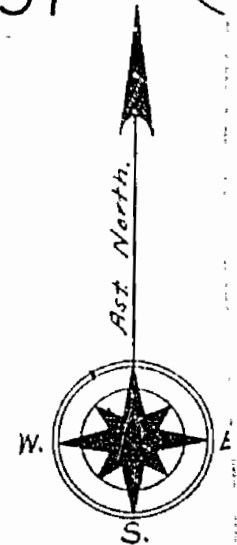
FAIRBAIRN

PLAN OF
FAIRBAIRN TWP.
 SUDBURY MINING DIVISION.
 DISTRICT OF SUDBURY.

DATE OF ISSUE
 MAY 20 1973

— Scale, 40 chains to an inch. —

NOTE
 400' Surface Rights Reservation
 around all Lakes and Rivers.



OFFICE USE ONLY, MULDREW TWP.

DUNBAR TWP.

EMO TWP.

Notes

- | | |
|-----------------------------|-----------------------|
| Railways shown thus | Non-perennial streams |
| Paved Highways | Bridges |
| Gravel Highways | Buildings |
| Highway Route Nos. | Swamps |
| Other Roads | Areas marked |
| Trails & Paths | ○ ● all patented |
| Telephone & Telegraph Lines | □ leased |
| Electric Power Lines | △ held under |
| | License of Occupation |

FAIRBAIRN