


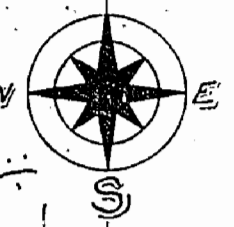
2158

PLAN OF FAIRLIE TWP.

RED LAKE MINING DIVISION.
DISTRICT OF KENORA.

Scale 40 chains to an inch.

GRAVES TWP M. 2158



TODD TWP

DOMETWP

MARTIN BAY

RED LAKE

PAR LAKE

RED LAKE

2158


PLAN OF FAIRLIE TWP.

RED LAKE MINING DIVISION.
DISTRICT OF KENORA.

Scale 40 chains to an inch.

GRAVES TWP

M. 2158



2158

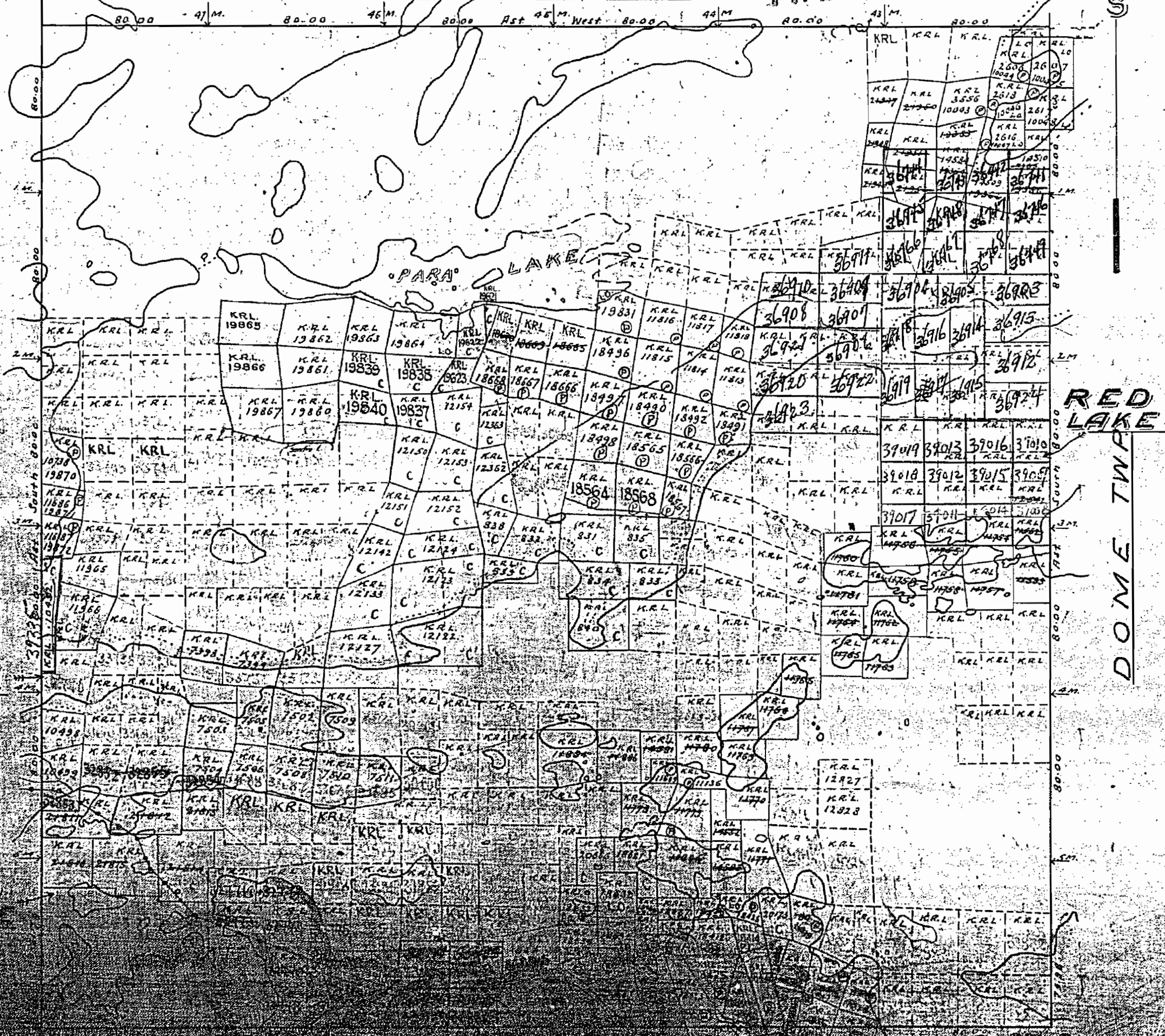
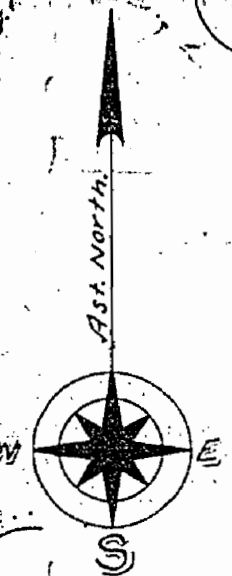
M 2158

PLAN OF FAIRLIE TWP.

RED LAKE MINING DIVISION. DISTRICT OF KENORA.

— Scale 40 chains to an inch. —

GRAVES TWP. M. 2158



TODD TWP.

DOME TWP.

MARTIN TWP.

RED LAKE

RED LAKE

2158

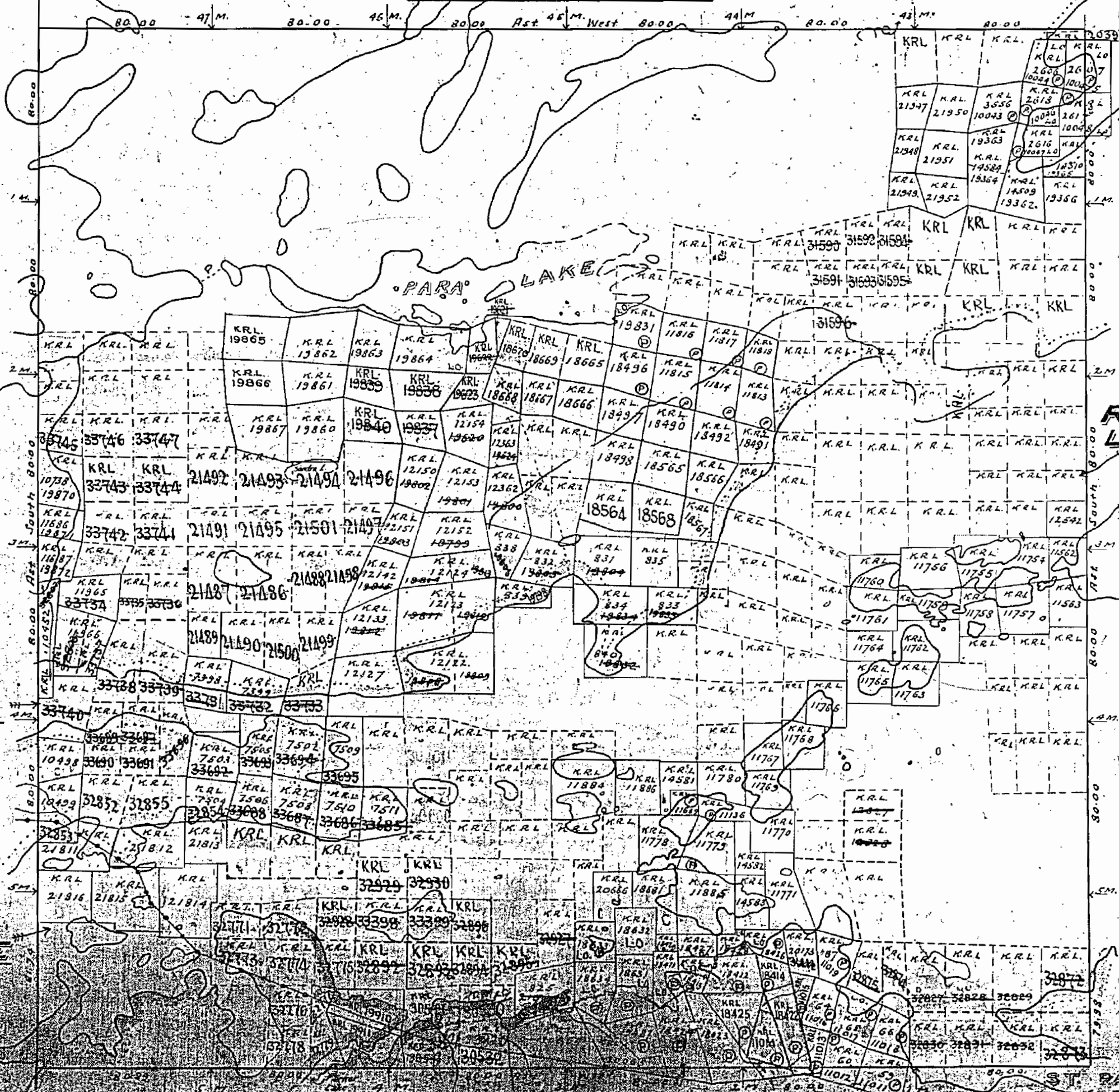
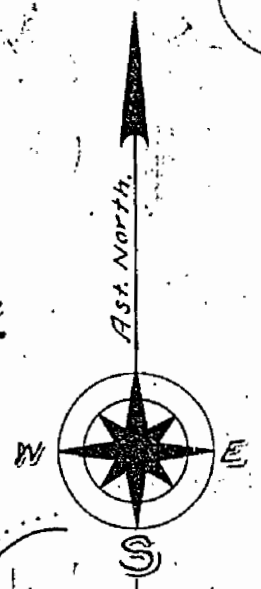
PLAN OF FAIRLIE TWP.

RED LAKE MINING DIVISION.
DISTRICT OF KENORA.

Scale 40 chains to an inch.

GRAVES TWP.

M. 2158



TODD TWP.

DOME TWP.

RED LAKE

RED LAKE

BAIRD TWP.

ST. PAUL BAY

2158

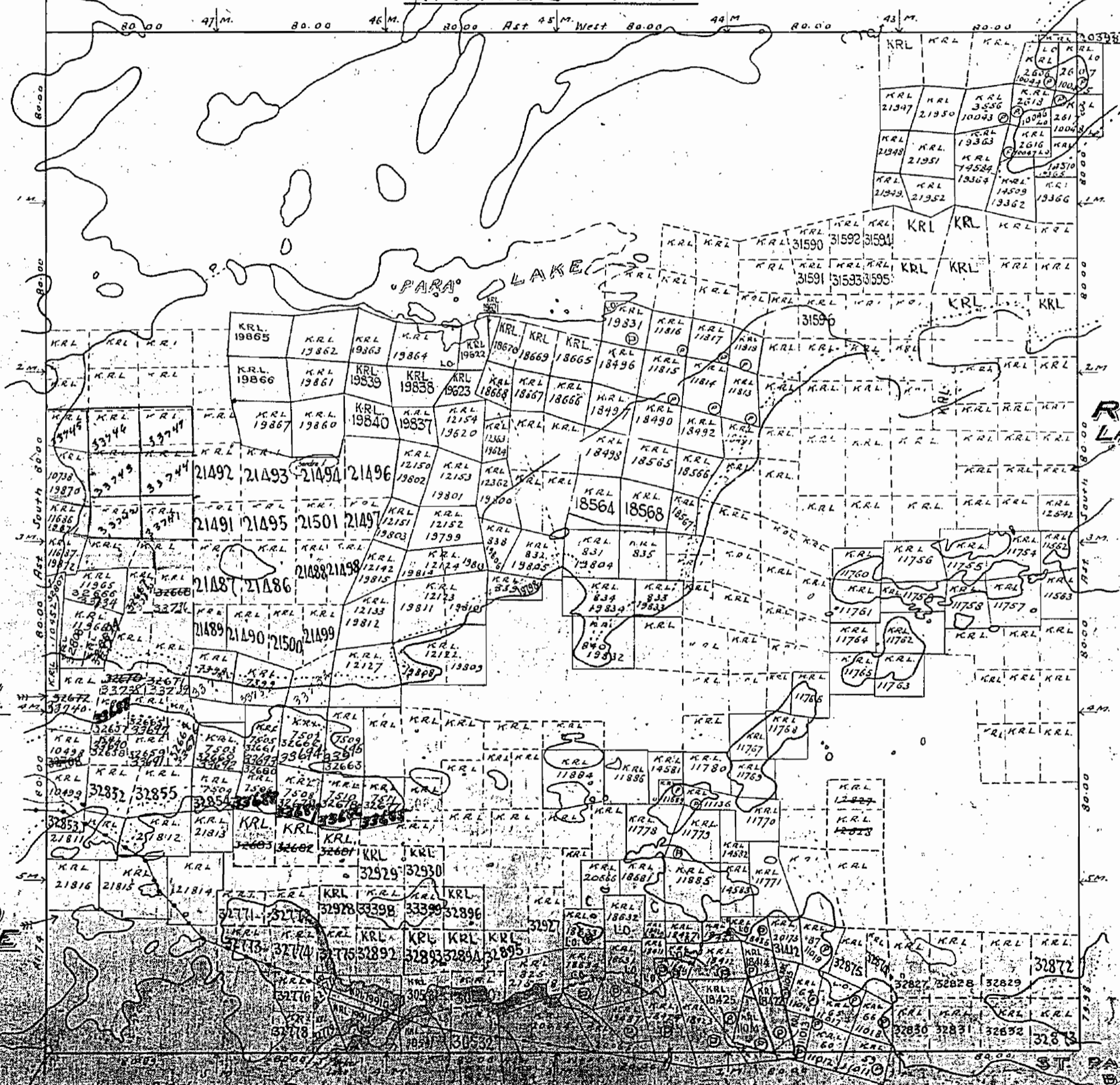
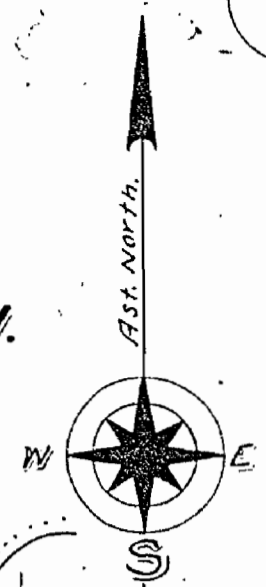
PLAN OF FAIRLIE TWP.

RED LAKE MINING DIVISION. DISTRICT OF KENORA.

— Scale 40 chains to an inch. —

GRAVES TWP.

M. 2158



TODD TWP.

RED LAKE
DOME TWP.

RED LAKE

BAIRD TWP.

ST. PAUL BAY


2158

PLAN OF FAIRLIE TWP.

RED LAKE MINING DIVISION. DISTRICT OF KENORA.

Scale 40 chains to an inch.

GRAVES TWP. M. 2158



2158

PLAN OF FAIRLIE TWP.

RED LAKE MINING DIVISION. DISTRICT OF KENORA.

Scale, 40 chains to an inch.

GRAVES TWP

M. 2158

Asst. North



TODD TWP

RED LAKE

DOMESTIC TWP

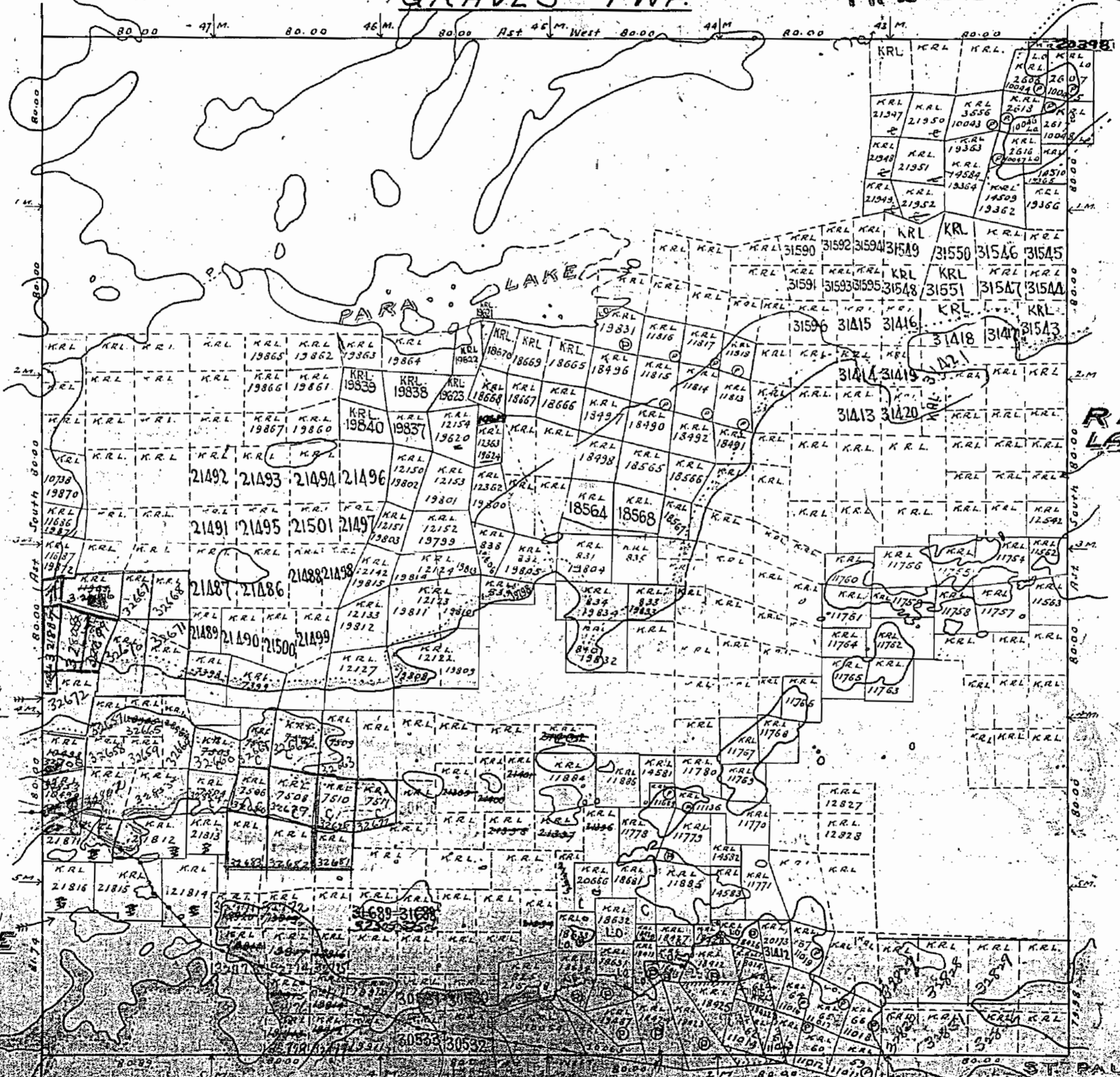
MARTIN BAY

RED LAKE

BAIRD TWP

ST. PAUL BAY

Surface elevations 200' wide by Dept. of
Surveying, 1880-1885
Original plan of the
Fairlie Twp. 1880-1885



2158

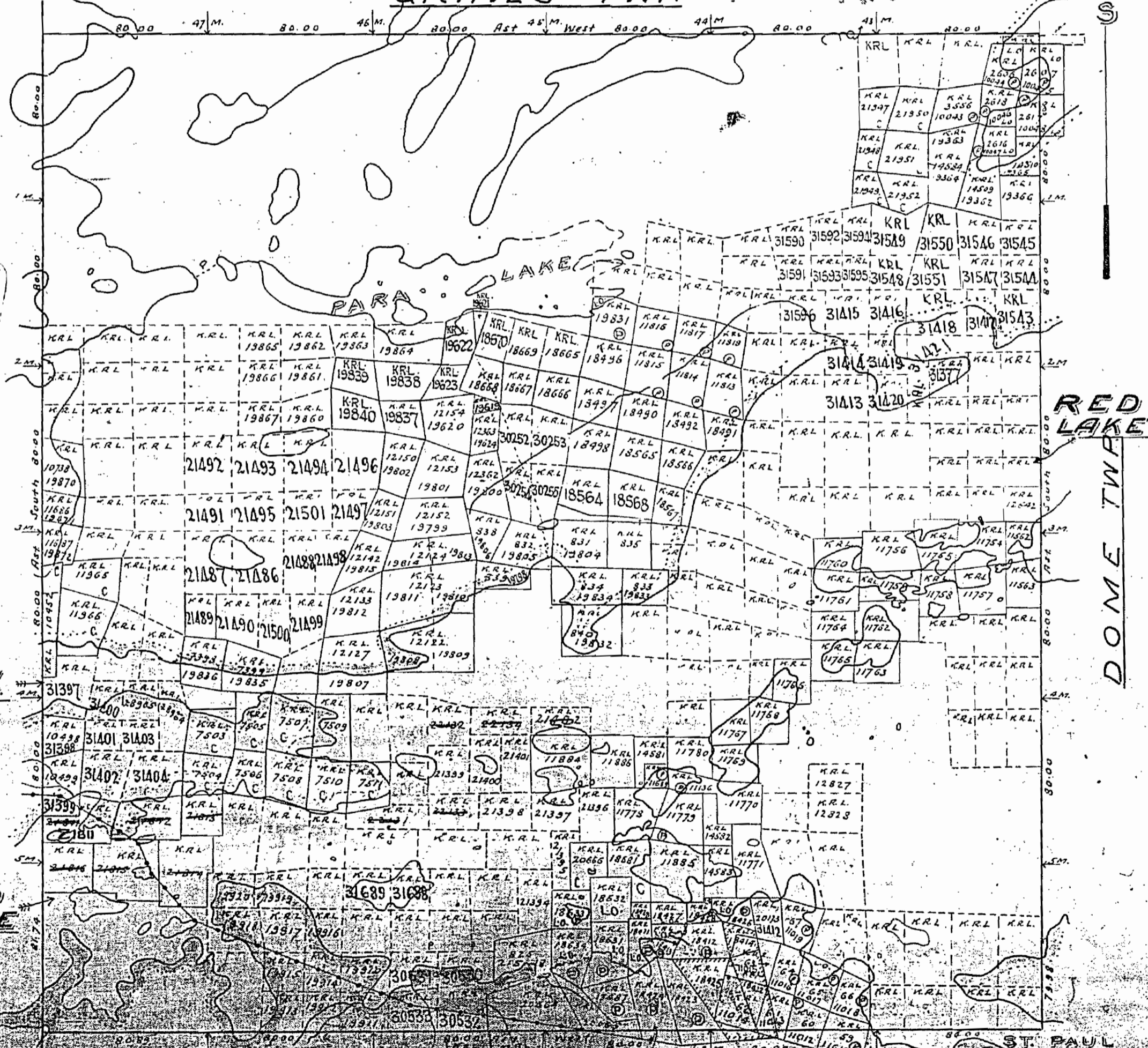

PLAN OF FAIRLIE TWP.

RED LAKE MINING DIVISION.
DISTRICT OF KENORA.

Scale 40 chains to an inch.

GRAVES TWP.

M. 2158



TODD TWP.

RED LAKE
DOME TWP.

MARTIN BAY.

RED LAKE

ST. PAUL BAY

BAIRD TWP.

Surface Elevations 200' Contour by Dept. of C.S. & S. (Sheet No. 104) & District of Kenora. (Original map of 1911).

2158

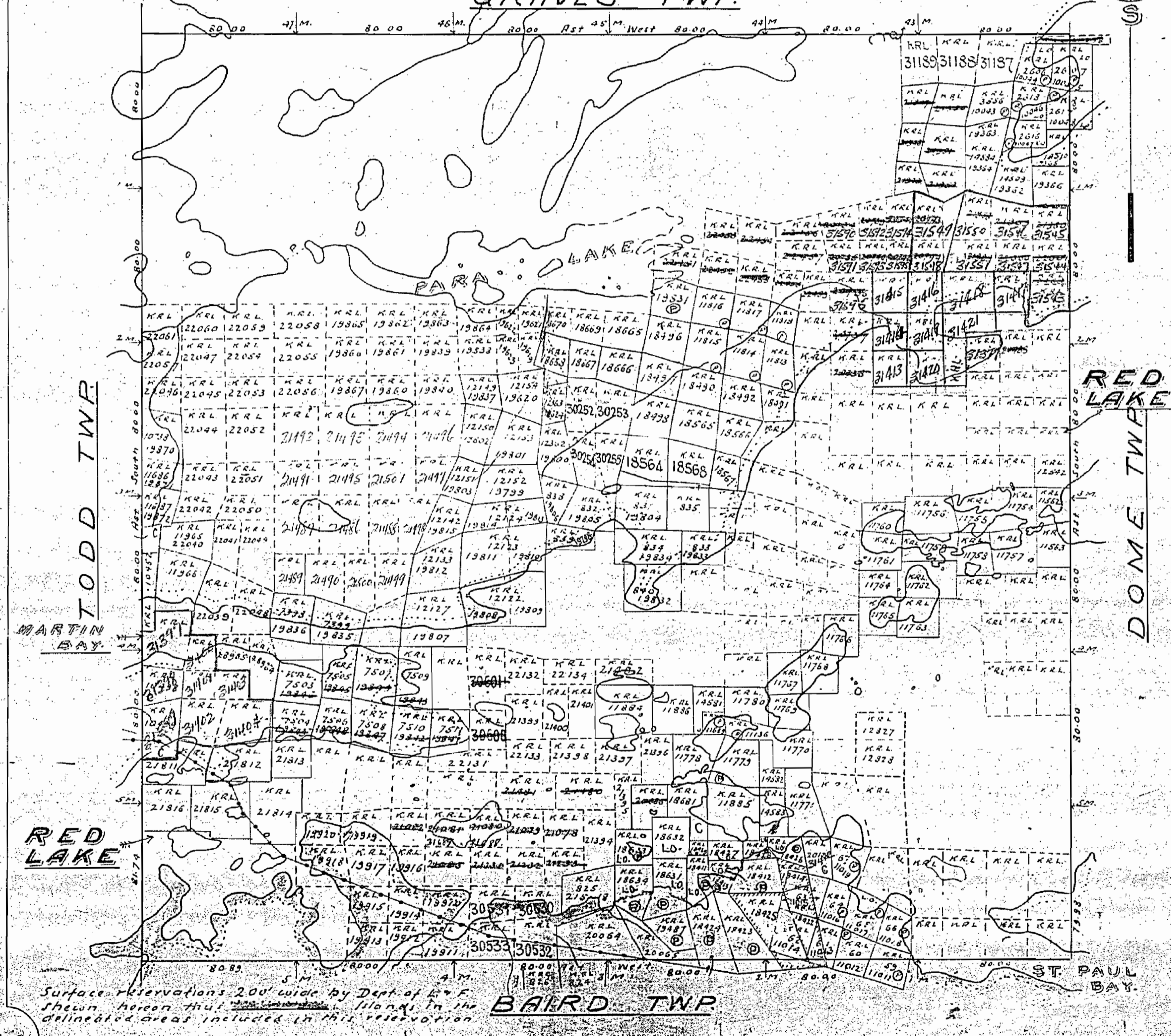
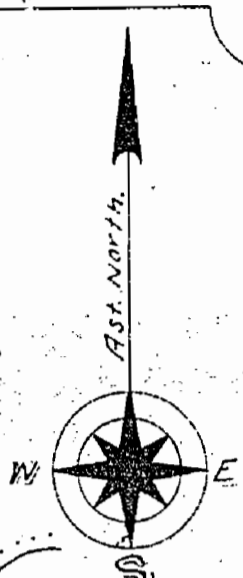
PLAN OF FAIRLIE TWP.

RED LAKE MINING DIVISION. DISTRICT OF KENORA.

Scale 40 chains to an inch.

M. 2158

GRAVES TWP.



Surface reservations 200' wide by Dept. of L. & F. shown hereon this plan. Islands in the delineated areas included in this reservation.

BAIRD TWP.

FAIRLIE TWP.

2158

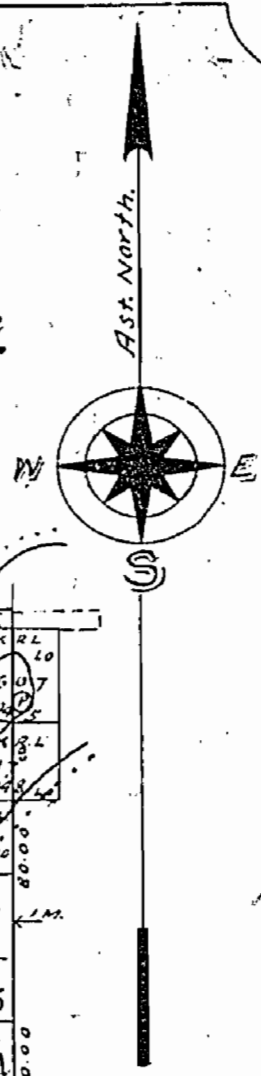
PLAN OF FAIRLIE TWP.

RED LAKE MINING DIVISION. DISTRICT OF KENORA.

Scale 40 chains to an inch.

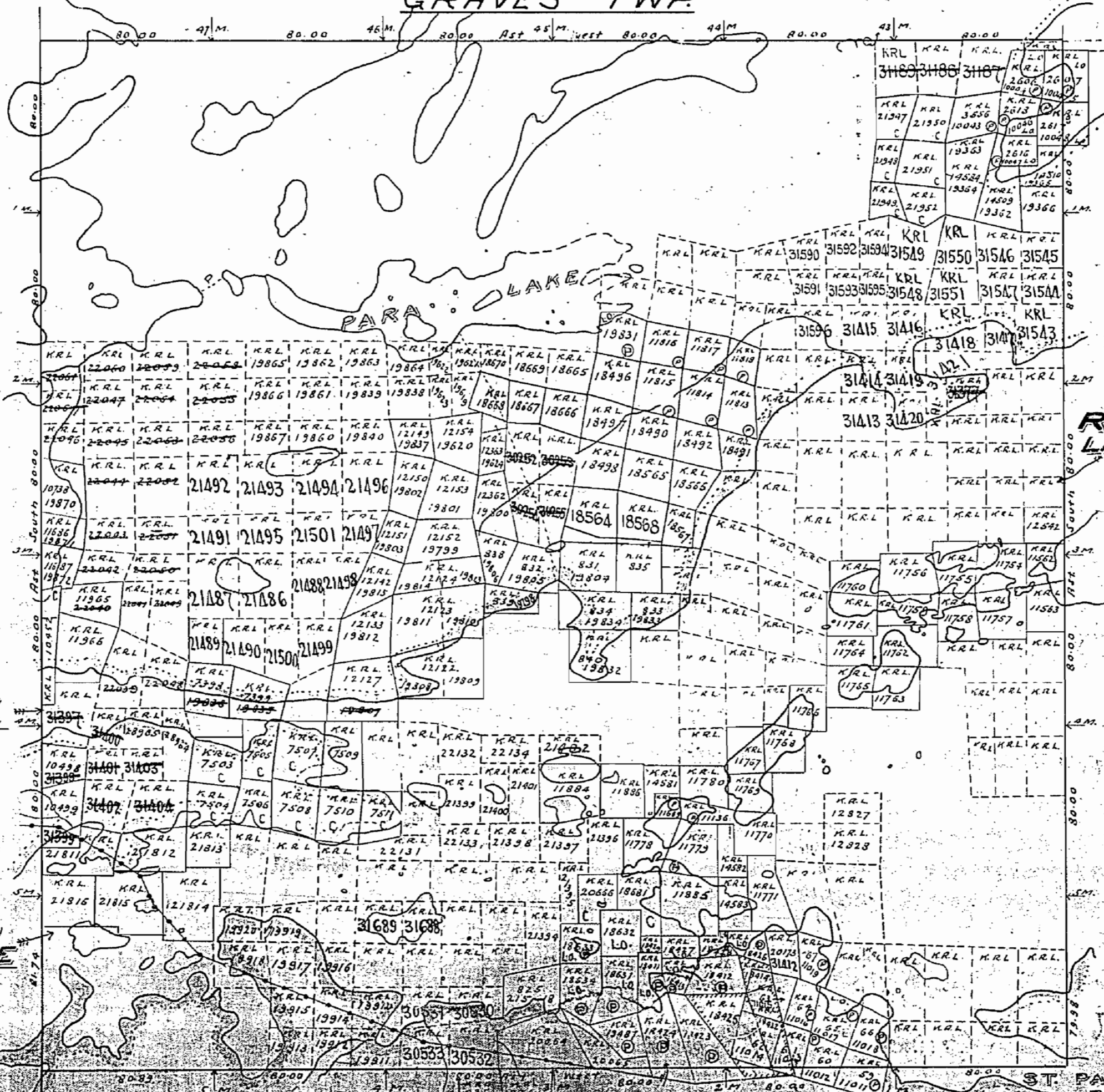
GRAVES TWP.

M. 2158



TODD TWP.

DOME TWP.



MARTIN BAY.

RED LAKE

ST. PAUL BAY.

Surface reservations 200' wide by Dept. of L.S.F. Shelton, Horech, about islands in the delineated areas includes in full reservation.

BAIRD TWP.

2158

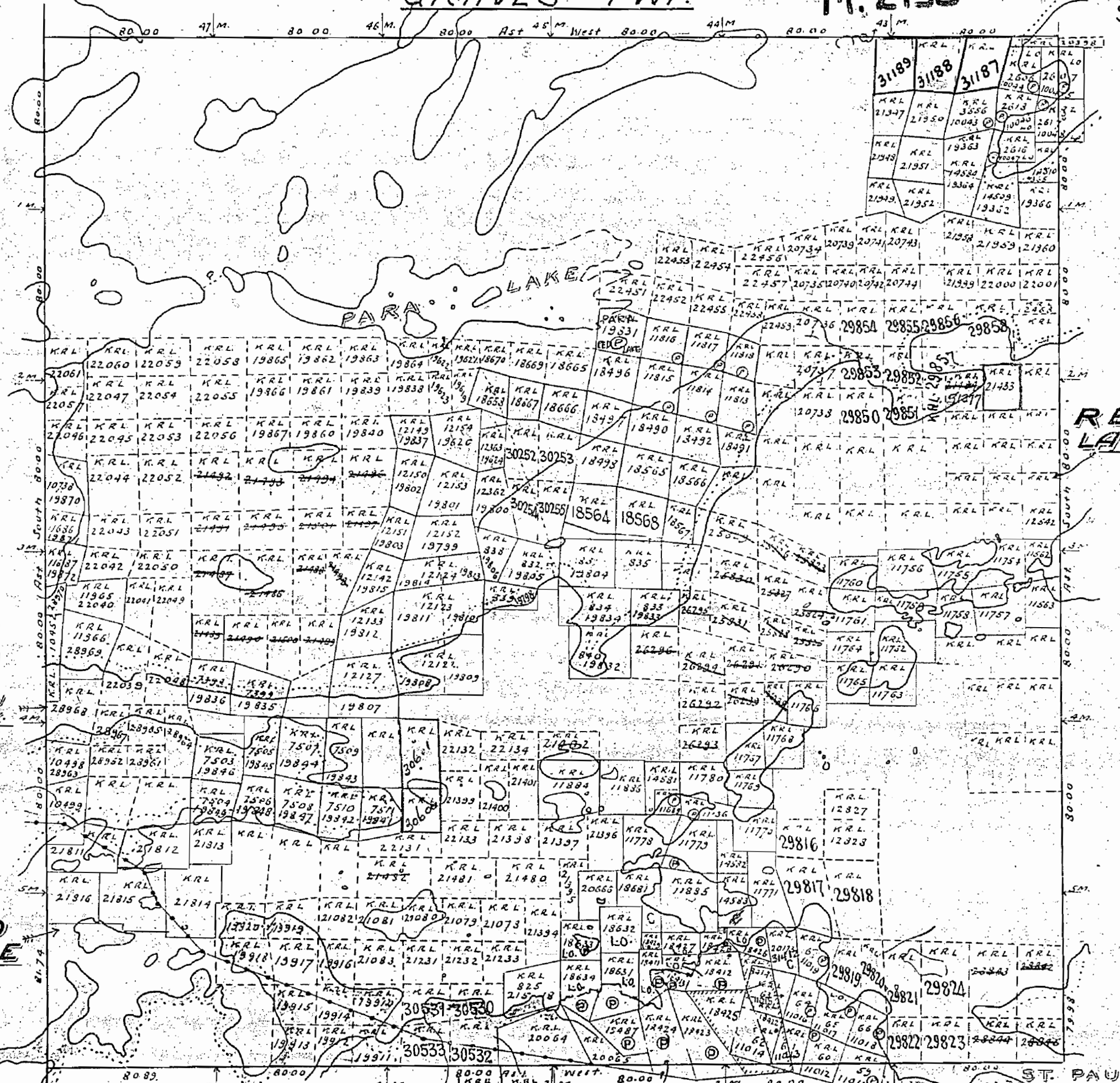
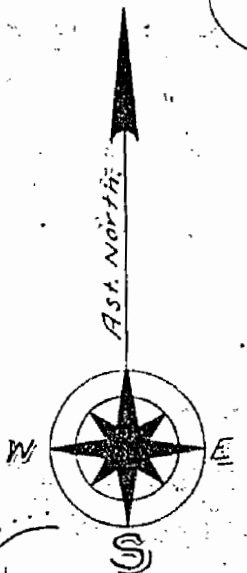
PLAN OF FAIRLIE TWP.

RED LAKE MINING DIVISION. DISTRICT OF KENORA.

Scale 40 chains to an inch.

GRAVES TWP.

M. 2158



Surface reservations 200' wide by Dept of L. & F. shown hereon that islands in the delineated areas included in this reservation

FAIRLIE TWP.

BAIRD TWP.

ST. PAUL BAY.

TODD TWP.

RED LAKE
DOME TWP.

8215 M

2158

8215 M

GRAVES TWP.

THE TOWNSHIP OF

FAIRLIE

DISTRICT OF KENORA (PATRICIA PORTION)


RED LAKE MINING DIVISION

SCALE: 1-INCH=40 CHAINS

LEGEND

- PATENTED LAND
- CROWN LAND SALE
- LEASES
- LOCATED LAND
- LICENSE OF OCCUPATION
- MINING RIGHTS ONLY
- SURFACE RIGHTS ONLY
- ROADS
- IMPROVED ROADS
- KING'S HIGHWAYS
- RAILWAYS
- POWER LINES
- MARSH OR MUSKEG
- MINES
- CANCELLED

CS
LO
M.R.O.
S.R.O.



NOTES

400' reserve around all lakes and rivers to Dept. of Lands & Forests.

FAIRLIE TWP

TODD TWP

DOMO TWP

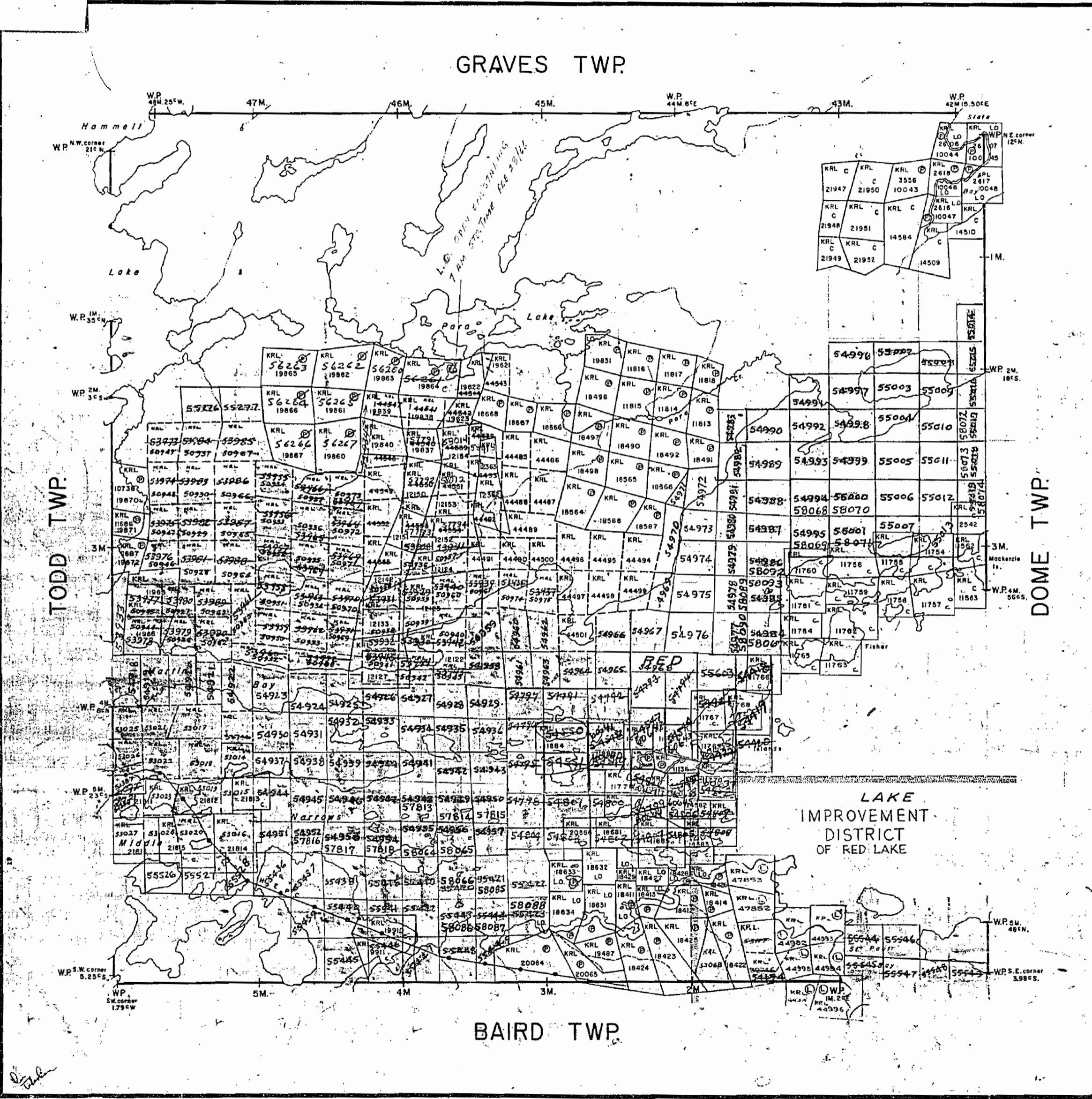
FAIRLIE TWP

8215 M

8215 M

BAIRD TWP.

LAKE IMPROVEMENT DISTRICT OF RED LAKE



PLAN NO. M-2158

DEPARTMENT OF MINES

— ONTARIO —

2158

TRIM LINE

M. S. 128

GRAVES TWP.

THE TOWNSHIP OF FAIRLIE

DISTRICT OF KENORA (PATRICIA PORTION)

RED LAKE MINING DIVISION

SCALE: 1-INCH=40 CHAINS

LEGEND

- PATENTED LAND Ⓟ
- CROWN LAND SALE Ⓢ
- LEASES Ⓛ
- LOCATED LAND Ⓛ
- LICENSE OF OCCUPATION Ⓛ
- MINING RIGHTS ONLY M.R.O.
- SURFACE RIGHTS ONLY S.R.O.
- ROADS —
- IMPROVED ROADS —
- KING'S HIGHWAYS —
- RAILWAYS —
- POWER LINES —
- MARSH OR MUSKOG —
- MINES *
- CANCELLED C.

NOTES

400' reserve around all lakes and rivers to Dept. of Lands & Forests.

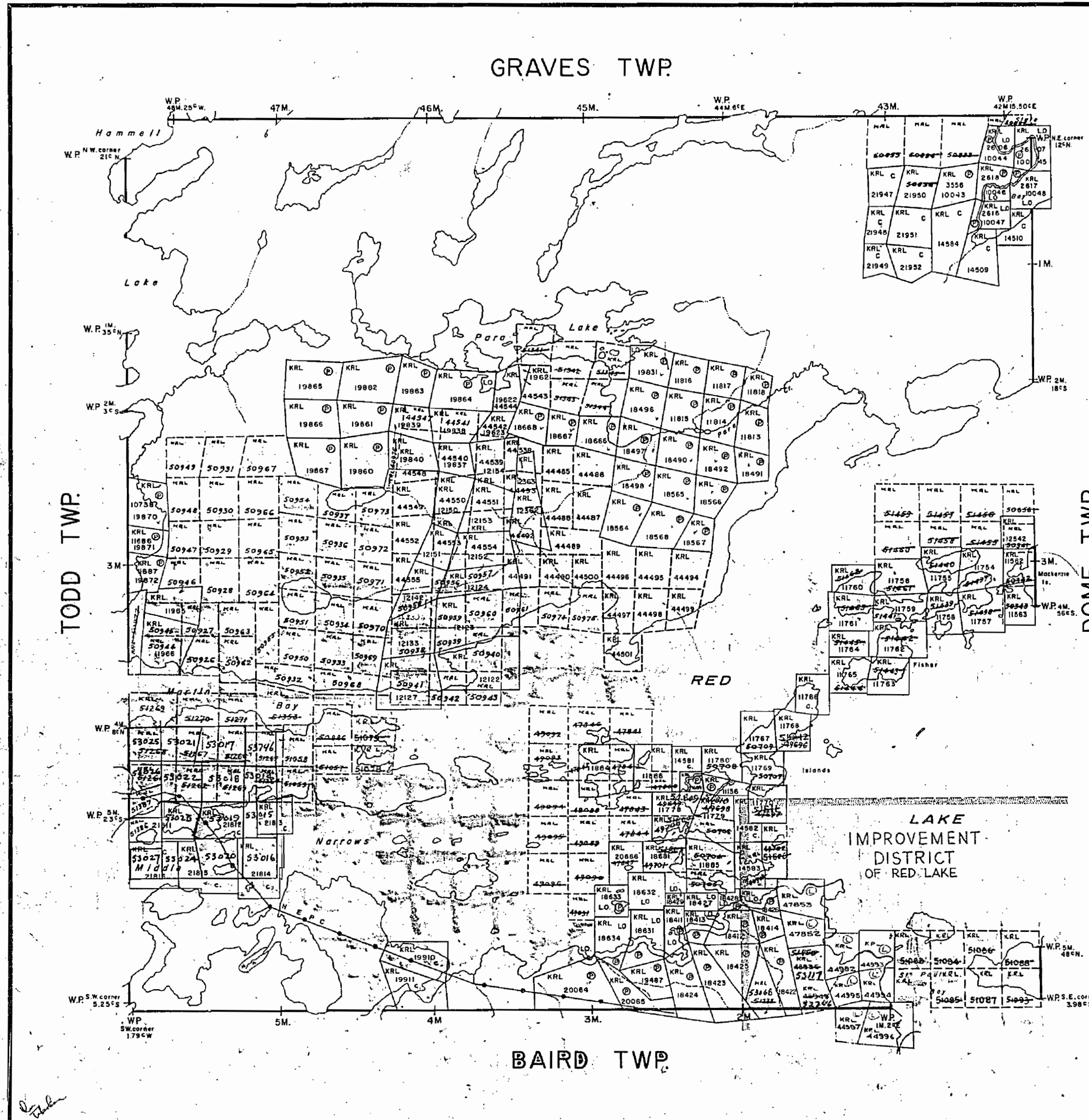
PLAN NO. - M-2158

DEPARTMENT OF MINES

— ONTARIO MINING DIVISION

MAY 17 1963

RED LAKE, ONT.



FAIRLIE TWP.

TODD TWP.

DOMO TWP.

FAIRLIE TWP.

M. S. 128

M. S. 128

TRIM LINE

GRAVES TWP.

THE TOWNSHIP OF

FAIRLIE

DISTRICT OF KENORA (PATRICIA PORTION)

RED LAKE MINING DIVISION

SCALE: 1-INCH=40 CHAINS

LEGEND

- PATENTED LAND ⊙
- CROWN LAND SALE ⊙
- LEASES ⊙
- LOCATED LAND ⊙
- LICENSE OF OCCUPATION ⊙
- MINING RIGHTS ONLY M.R.O.
- SURFACE RIGHTS ONLY S.R.O.
- ROADS —
- IMPROVED ROADS —
- KING'S HIGHWAYS —
- RAILWAYS —
- POWER LINES —
- MARSH OR MUSKEG —
- MINES ⊙
- CANCELLED ⊙

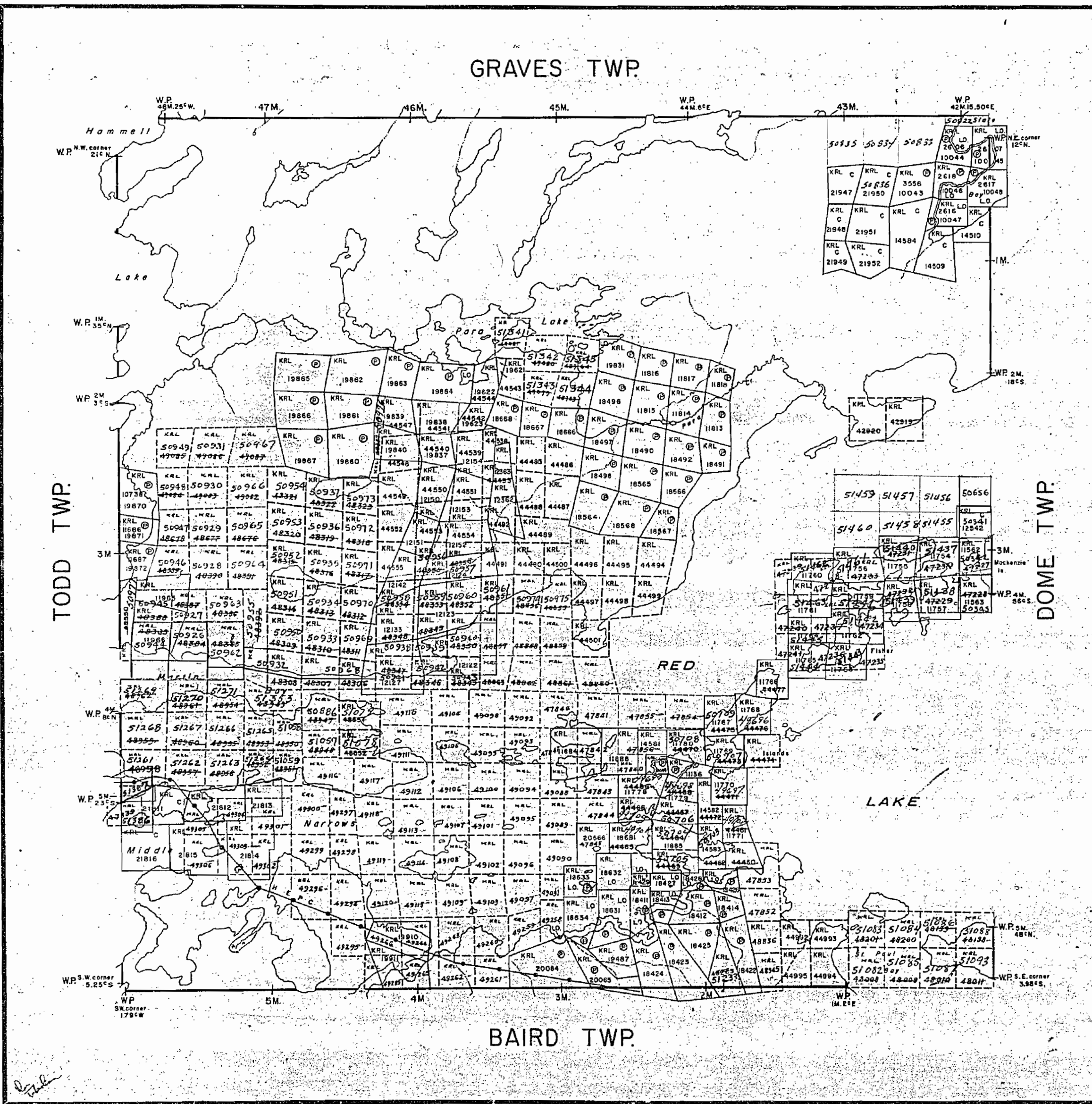
NOTES

400' reserve around all lakes and rivers to Dept. of Lands & Forests.



PLAN NO. - M-2158

DEPARTMENT OF MINES — ONTARIO —



2158

GRAVES TWP.

THE TOWNSHIP OF
OF

FAIRLIE

DISTRICT OF
KENORA
(PATRICIA PORTION)

RED LAKE
MINING DIVISION

SCALE: 1-INCH=40 CHAINS

LEGEND

- PATENTED LAND ⊙
- CROWN LAND SALE C.S.
- LEASES L.C.
- LOCATED LAND L.O.
- LICENSE OF OCCUPATION M.R.O.
- MINING RIGHTS ONLY S.R.O.
- SURFACE RIGHTS ONLY
- ROADS
- IMPROVED ROADS
- KING'S HIGHWAYS
- RAILWAYS
- POWER LINES
- MARSH OR MUSKEG
- MINES
- CANCELLED

NOTES

400' reserve around all lakes and rivers
to Dept. of Lands & Forests.

May 6/60
May 27/60
May 31/60
June 2/60
June 24
June 30/60



PLAN NO. - M-2158

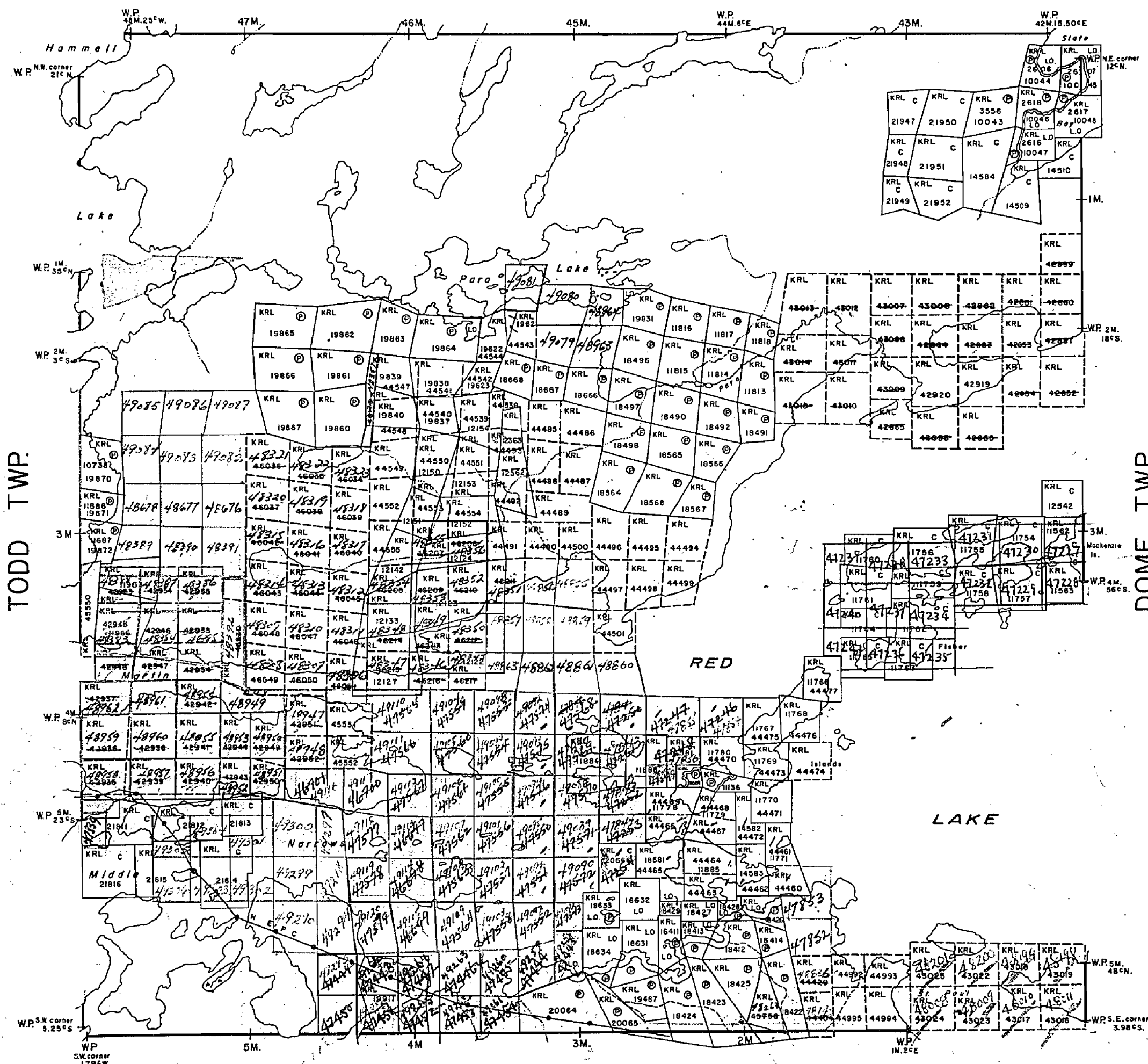
DEPARTMENT OF MINES

— ONTARIO —

W.S.128

FAIRLIE TWP.

8215.M



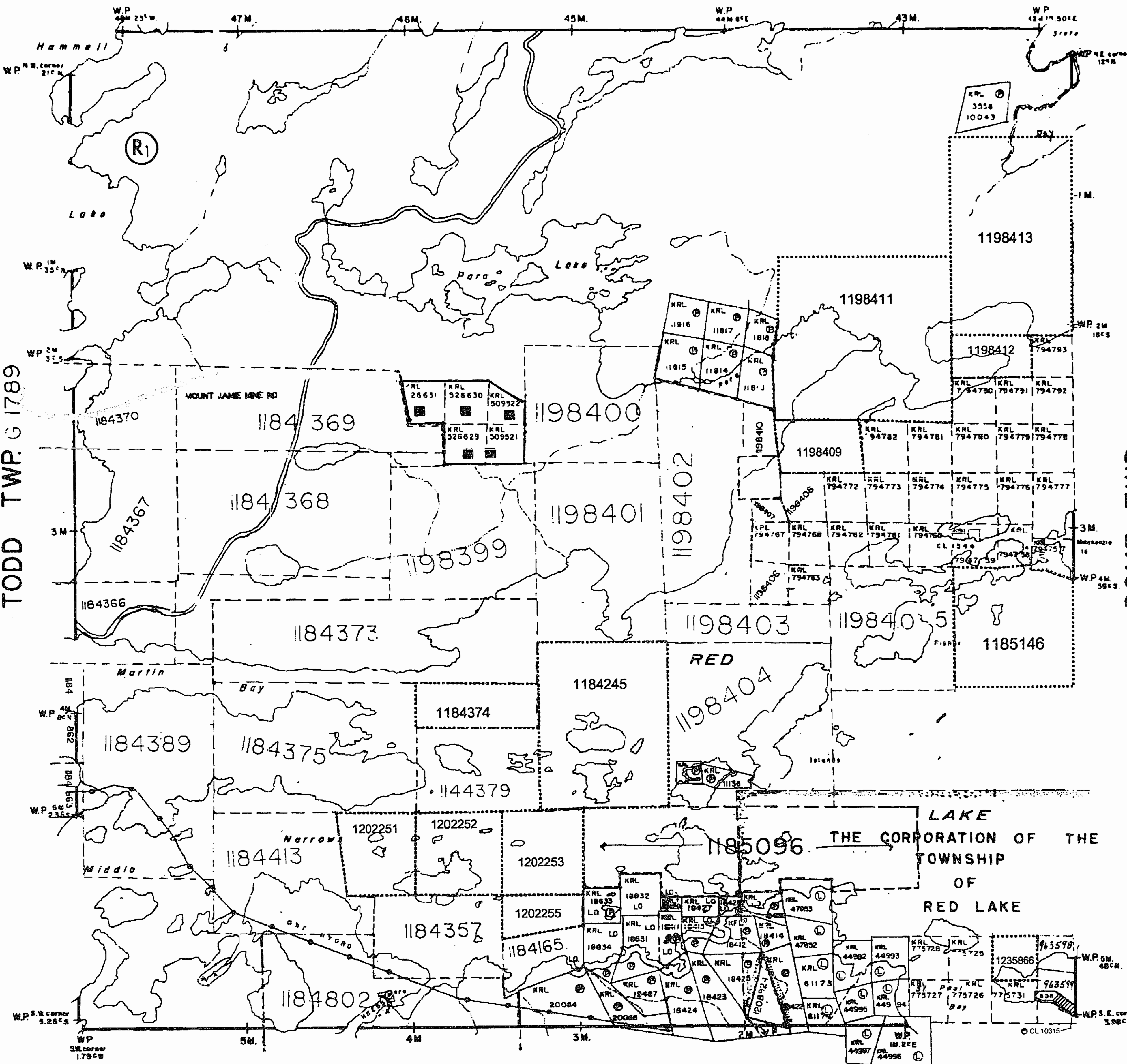
TODD TWP.

DOMT TWP.

BAIRD TWP.

B-3-35°E

GRAVES TWP. G 3751



THE TOWNSHIP OF

FAIRLIE

DISTRICT OF KENORA (PATRICIA PORTION)

RED LAKE MINING DIVISION

SCALE: 1-INCH=40 CHAINS

LEGEND

- PATENTED LAND (Symbol: Ⓢ)
- CROWN LAND SALE (Symbol: Ⓡ)
- LEASES (Symbol: Ⓞ)
- LOCATED LAND (Symbol: Ⓞ)
- LICENSE OF OCCUPATION (Symbol: Ⓞ)
- MINING RIGHTS ONLY (Symbol: M.R.O.)
- SURFACE RIGHTS ONLY (Symbol: S.R.O.)
- ROADS (Symbol: —)
- IMPROVED ROADS (Symbol: —)
- KING'S HIGHWAYS (Symbol: —)
- RAILWAYS (Symbol: —)
- POWER LINES (Symbol: —)
- MARSH OR MUSKEG (Symbol: ~)
- MINES (Symbol: Ⓢ)
- CANCELLED (Symbol: Ⓢ)

AREAS WITHDRAWN FROM DISPOSITION

- M.R.O. — MINING RIGHTS ONLY
- S.R.O. — SURFACE RIGHTS ONLY
- M.+S. — MINING AND SURFACE RIGHTS

Description	Order No.	Date	Disposition	File

FOREST ACTIVITY INFORMATION

THIS TOWNSHIP/AREA FALLS WITHIN THE RED LAKE CROWN AND MAY BE SUBJECT TO FORESTRY OPERATIONS. THE M.N.F. UNIT FORESTER FOR THIS AREA CAN BE CONTACTED AT:

P.O. BOX 5003
 RED LAKE, ONTARIO P0V 2M0
 (807) 727-2253

Ⓡ Sec.35 W-LL-C2354/99 ONT 06/05/99 S&M

THE INFORMATION THAT APPEARS ON THIS MAP HAS BEEN COMPILED FROM VARIOUS SOURCES, AND ACCURACY IS NOT GUARANTEED

MAY 30 2000

THOSE WISHING TO STAKE MINING CLAIMS SHOULD CONSULT WITH THE MINING RECORDER, MINISTRY OF NORTHERN DEVELOPMENT AND MINES, FOR ADDITIONAL INFORMATION ON THE STATUS OF THE LANDS SHOWN HEREON.

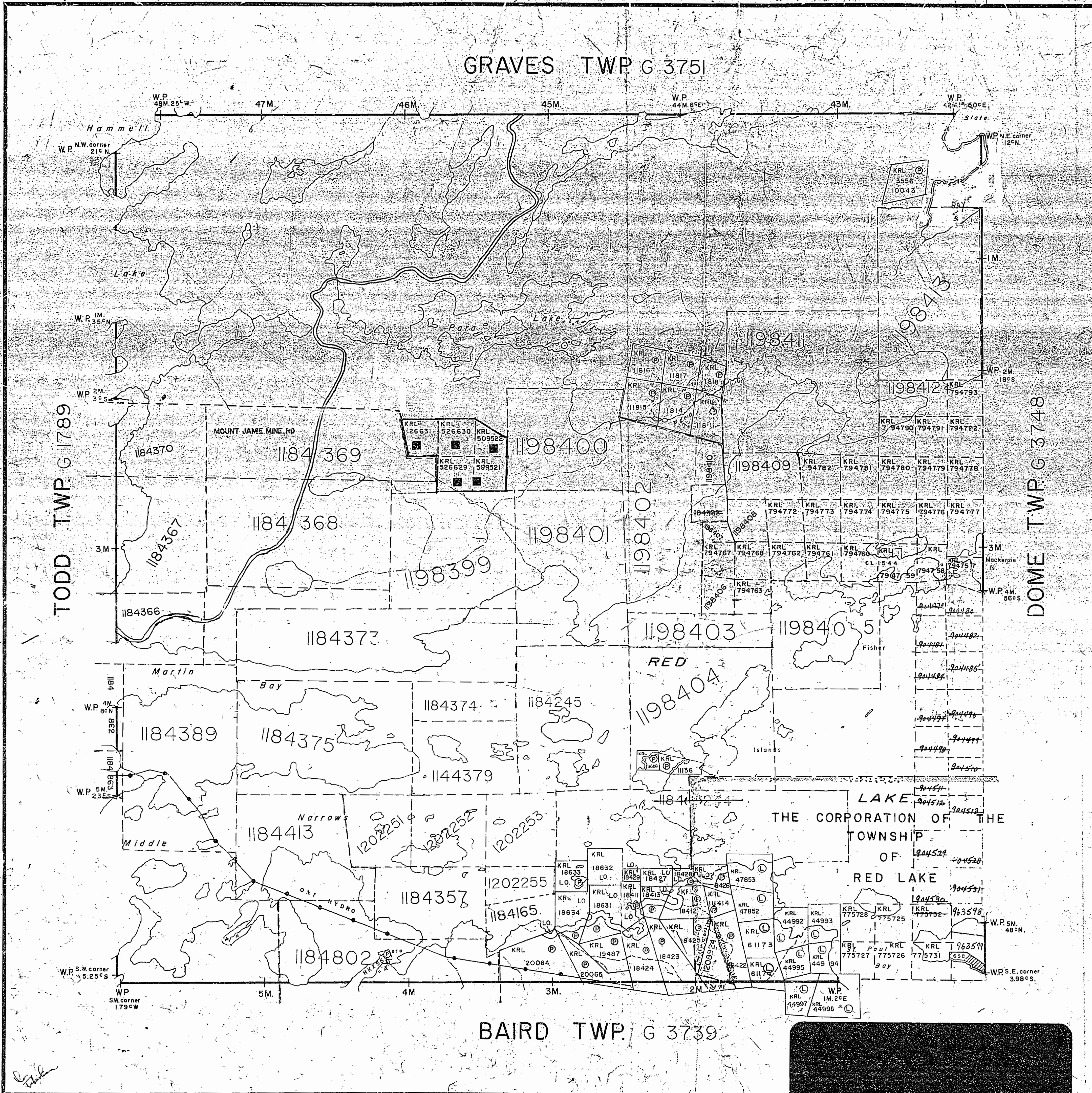


Ministry of Natural Resources
 Ministry of Northern Development and Mines
 Ontario

Date: AUGUST, 1986

Number

G-3731



THE INFORMATION THAT APPEARS ON THIS MAP HAS BEEN COMPILED FROM VARIOUS SOURCES, AND ACCURACY IS NOT GUARANTEED. THOSE WISHING TO STAKE MINING CLAIMS SHOULD CONSULT WITH THE MINING RECORDER, MINISTRY OF NORTHERN DEVELOPMENT AND MINES, FOR ADDITIONAL INFORMATION ON THE STATUS OF THE LANDS SHOWN HEREON.

THE TOWNSHIP OF
FAIRLIE

DISTRICT OF KENORA
(PATRICIA PORTION)

RED LAKE
MINING DIVISION

SCALE 1-INCH=40 CHAINS

LEGEND

PATENTED LAND	⊙
CROWN LAND SALE	C.S.
LEASES	⊖
LOCATED LAND	L.C.
LICENSE OF OCCUPATION	L.O.
MINING RIGHTS ONLY	M.R.O.
SURFACE RIGHTS ONLY	S.R.O.
ROADS	—
IMPROVED ROADS	—
KING'S HIGHWAYS	—
RAILWAYS	—
POWER LINES	—
MARSH OR MUSKEG	—
MINES	—
CANCELLED	—

AREAS WITHDRAWN FROM DISPOSITION

M.R.O. - MINING RIGHTS ONLY
S.R.O. - SURFACE RIGHTS ONLY
M.+S. - MINING AND SURFACE RIGHTS

Description	Order No.	Date	Disposition	File
FOREST ACTIVITY INFORMATION				
THIS TOWNSHIP/AREA FALLS WITHIN THE				
RED LAKE CROWN				
AND MAY BE SUBJECT TO FORESTRY OPERATIONS.				
THE M.N.R. UNIT FORESTER FOR THIS AREA CAN BE CONTACTED AT:				
P.O. BOX 5003 RED LAKE, ONTARIO P0V 2M0 (807) 727-2253				

DATE OF ISSUE

JUL 13 1998

PROVINCIAL RECORDING
OFFICE - SUDBURY

Ministry of Natural Resources Ontario
Ministry of Northern Development and Mines

Date: AUGUST, 1986	Number: G-3731
--------------------	--------------------------

GRAVES TWP. G 3751

THE TOWNSHIP OF

FAIRLIE

DISTRICT OF KENORA
(PATRICIA PORTION)

RED LAKE MINING DIVISION

SCALE: 1-INCH=40 CHAINS

LEGEND

- PATENTED LAND Ⓢ
- CROWN LAND SALE C.S.
- LEASES Ⓛ
- LOCATED LAND Loc.
- LICENSE OF OCCUPATION L.O.
- MINING RIGHTS ONLY M.R.O.
- SURFACE RIGHTS ONLY S.R.O.
- ROADS — — — — —
- IMPROVED ROADS — — — — —
- KING'S HIGHWAYS — — — — —
- RAILWAYS — — — — —
- POWER LINES — — — — —
- MARSH OR MUSKEG — — — — —
- MINES Ⓜ
- CANCELLED X

AREAS WITHDRAWN FROM DISPOSITION

- M.R.O. — MINING RIGHTS ONLY
- S.R.O. — SURFACE RIGHTS ONLY
- M.+S. — MINING AND SURFACE RIGHTS

Description	Order No.	Date	Disposition	File
FOREST ACTIVITY INFORMATION				
THIS TOWNSHIP/AREA FALLS WITHIN THE				
RED LAKE CROWN				
AND MAY BE SUBJECT TO FORESTRY OPERATIONS.				
THE M.N.R. UNIT FORESTER FOR THIS AREA CAN BE CONTACTED AT:				
P.O. BOX 5003				
RED LAKE, ONTARIO P0V 2M0				
(807) 727-2253				

FOREST ACTIVITY INFORMATION

THIS TOWNSHIP/AREA FALLS WITHIN THE

RED LAKE CROWN

AND MAY BE SUBJECT TO FORESTRY OPERATIONS.
THE M.N.R. UNIT FORESTER FOR THIS AREA CAN BE CONTACTED AT:

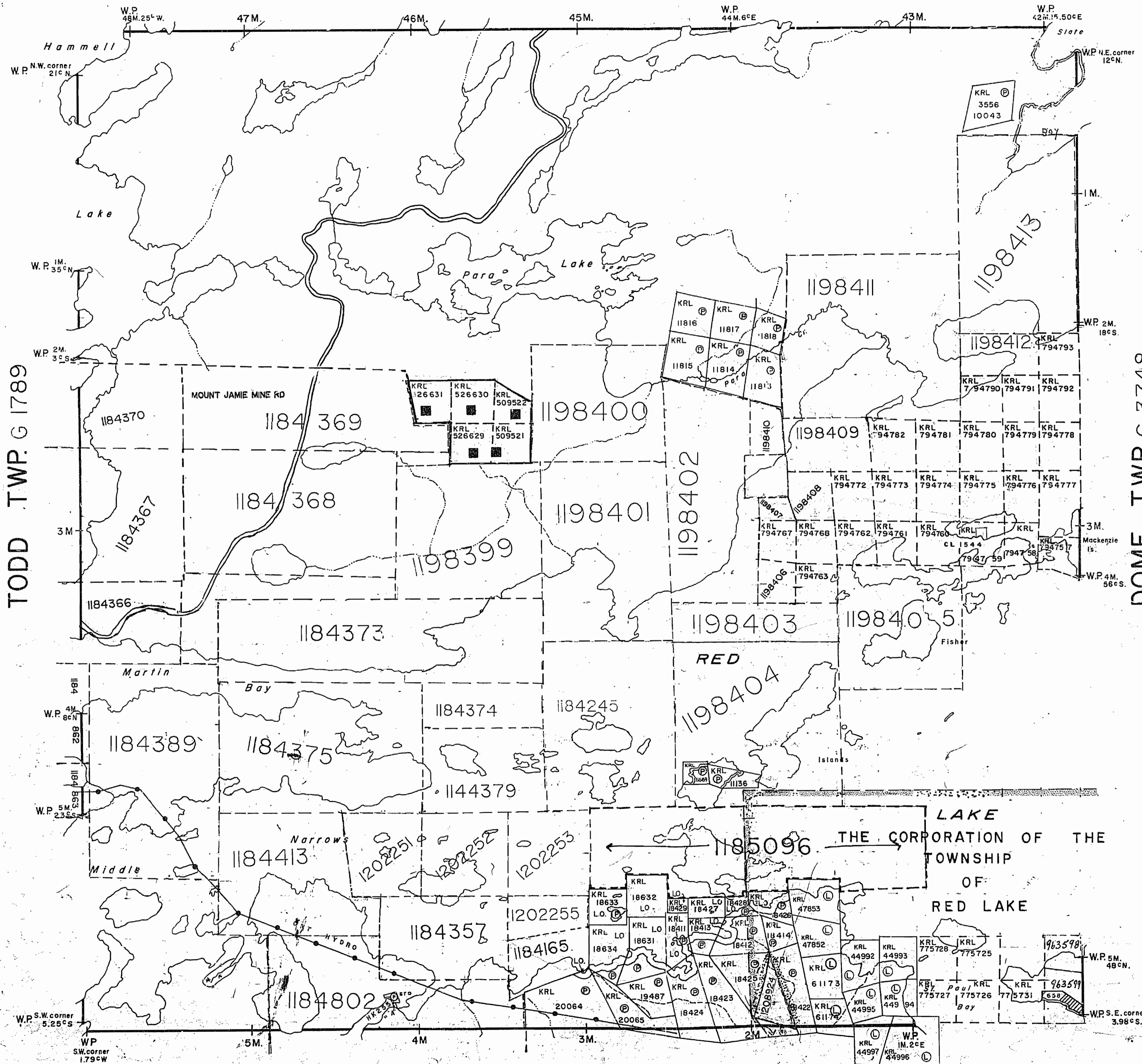
P.O. BOX 5003
RED LAKE, ONTARIO P0V 2M0
(807) 727-2253

Ministry of Natural Resources Ontario
Ministry of Northern Development and Mines

Date: AUGUST, 1986

Number

G-3731



ON THAT THIS MAP COMPILED SOURCES, IS NOT THOSE TAKE MIN- ULD CON- E MINING ISTRY OF EVELOP- S, FOR AD- RMATION OF THE HEREON.

Handwritten signature

2158

GRAVES TWP.

THE TOWNSHIP OF
OF

FAIRLIE

DISTRICT OF
KENORA
(PATRICIA PORTION)

RED LAKE
MINING DIVISION

SCALE: 1-INCH=40 CHAINS

LEGEND

- PATENTED LAND ⊙
- CROWN LAND SALE ⊙
- LEASES ⊙
- LOCATED LAND ⊙
- LICENSE OF OCCUPATION ⊙
- MINING RIGHTS ONLY M.R.O.
- SURFACE RIGHTS ONLY S.R.O.
- ROADS —
- IMPROVED ROADS —
- KING'S HIGHWAYS —
- RAILWAYS —
- POWER LINES —
- MARSH OR MUSKEG —
- MINES —
- CANCELLED —

NOTES

400' reserve around all lakes and rivers
to Dept. of Lands & Forests.

May 6/60
May 27/60
May 31/60
June 27/60
June 28
June 30/60



PLAN NO.- M-2158

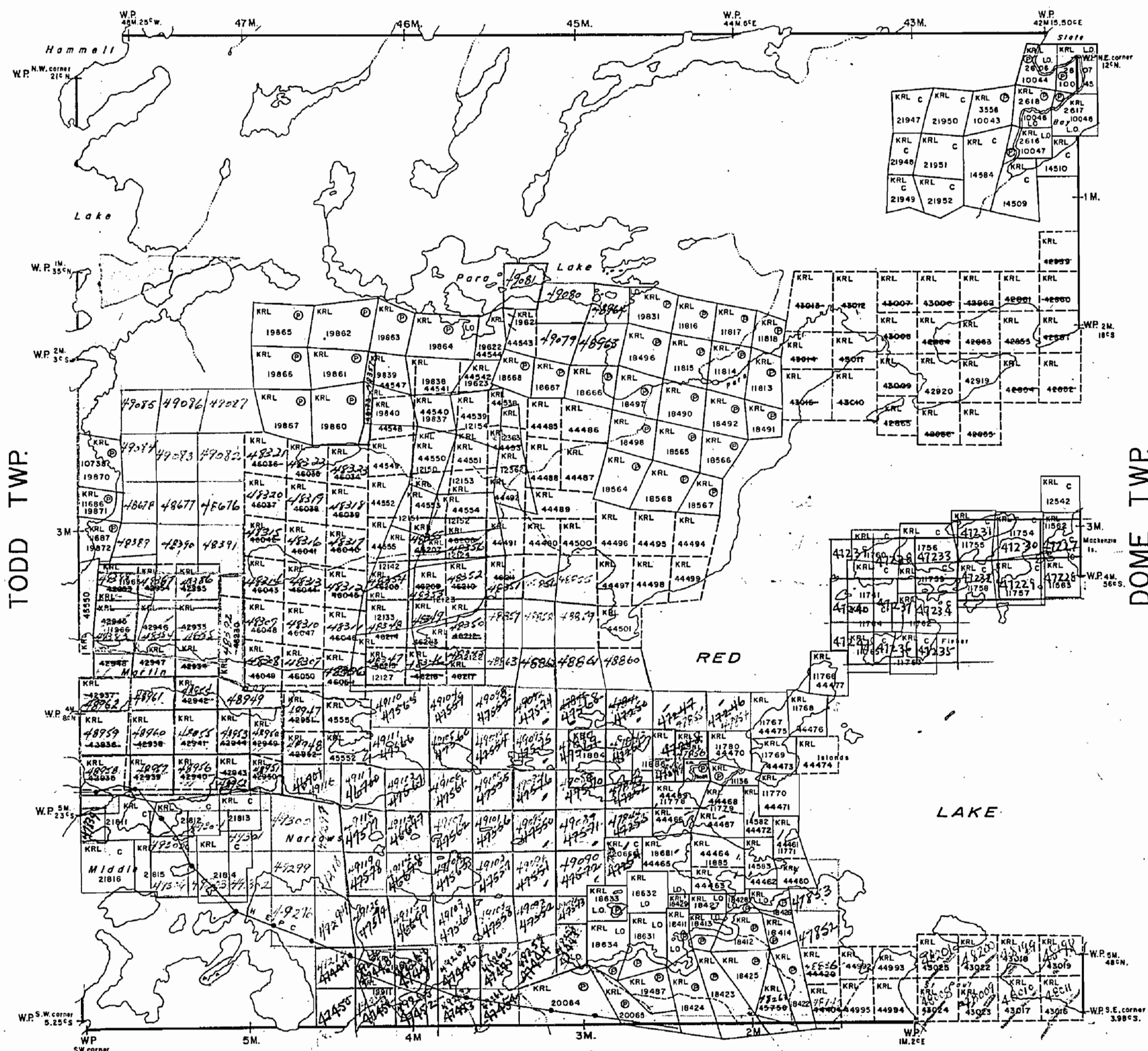
DEPARTMENT OF MINES

— ONTARIO —

M.S.128

FAIRLIE TWP.

8215.M



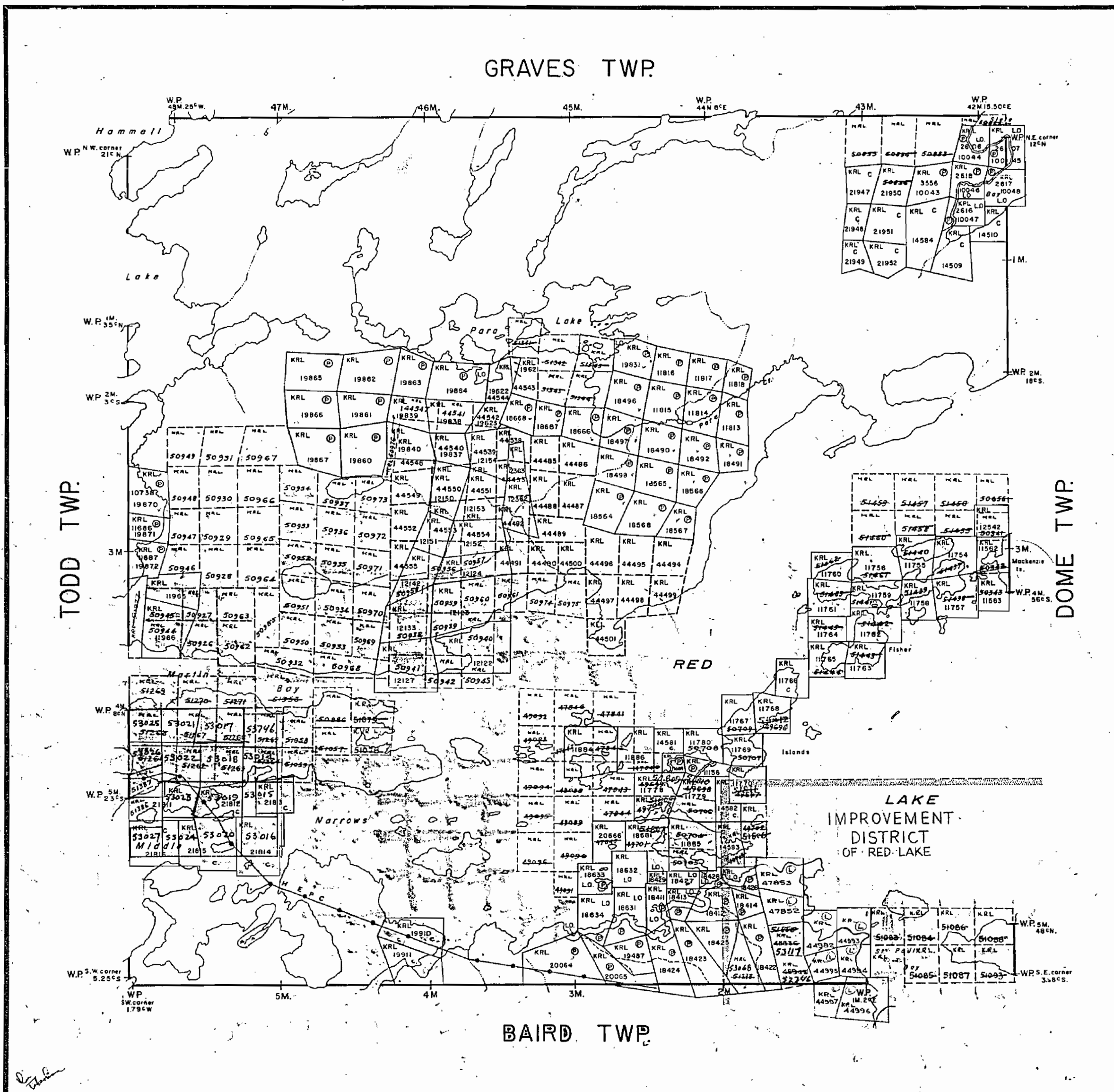
Handwritten initials

Handwritten note: B.S. 35° E

2158

TRIM LINE

M. S. 128



THE TOWNSHIP OF
OF
FAIRLIE

DISTRICT OF
KENORA
(PATRICIA PORTION)
RED LAKE
MINING DIVISION

SCALE: 1-INCH=40 CHAINS

LEGEND

- PATENTED LAND ⊙
- CROWN LAND SALE C.S.
- LEASES ⊖
- LOCATED LAND ⊙
- LICENSE OF OCCUPATION L.O.
- MINING RIGHTS ONLY M.R.O.
- SURFACE RIGHTS ONLY S.R.O.
- ROADS —
- IMPROVED ROADS —
- KING'S HIGHWAYS —
- RAILWAYS —
- POWER LINES —
- MARSH OR MUSKEG —
- MINES —
- CANCELLED —


NOTES

400' reserve around all lakes and rivers to Dept. of Lands & Forests.

PLAN NO. - **M-2158**

DEPARTMENT OF MINES

— ONTARIO —



FAIRLIE TWP.

TODD TWP.

DOMIE TWP.

FAIRLIE TWP.

M. S. 128

M. S. 128

TRIM LINE

2158

W.5128

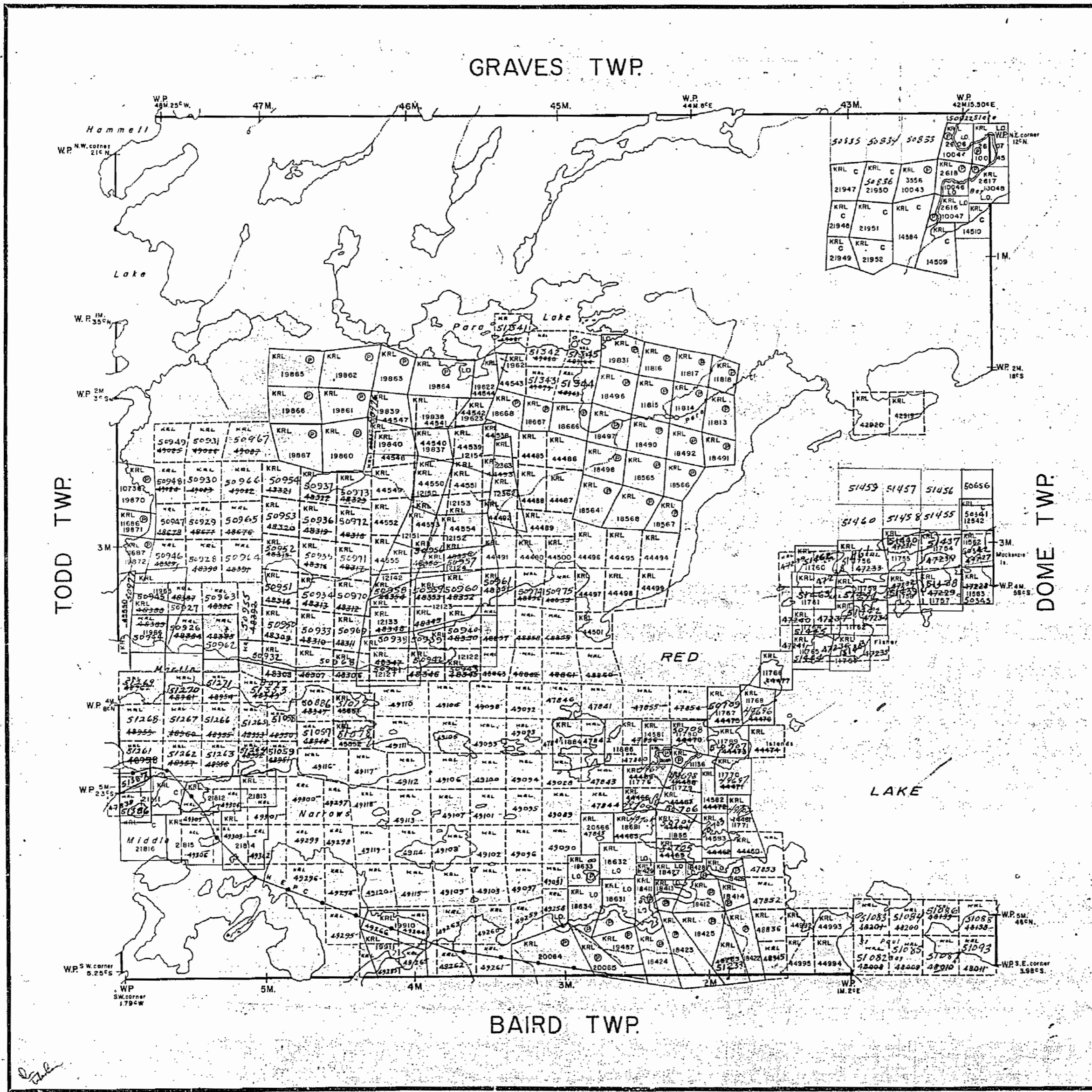
W.5128

FAIRLIE TWP

FAIRLIE TWP

8215 M

8215 M



THE TOWNSHIP OF
OF
FAIRLIE
DISTRICT OF
KENORA
(PATRICIA PORTION)
RED LAKE
MINING DIVISION
SCALE: 1-INCH=40 CHAINS

LEGEND

PATENTED LAND	⊙
CROWN LAND SALE	C.S.
LEASES	⊙
LOCATED LAND	L.C.
LICENSE OF OCCUPATION	L.O.
MINING RIGHTS ONLY	M.R.O.
SURFACE RIGHTS ONLY	S.R.O.
ROADS	—
IMPROVED ROADS	—
KING'S HIGHWAYS	—
RAILWAYS	—
POWER LINES	—
MARSH OR MUSKEG	—
MINES	⊙
CANCELLED	⊙

NOTES
400' reserve around all lakes and rivers to Dept. of Lands & Forests.



PLAN NO.- M-2158
DEPARTMENT OF MINES
— ONTARIO —

2158

GRAVES TWP. (M-2166)

THE TOWNSHIP OF

FAIRLIE

DISTRICT OF KENORA (PATRICIA PORTION)

RED LAKE MINING DIVISION

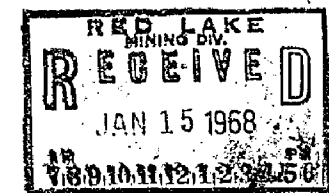
SCALE: 1-INCH=40 CHAINS

LEGEND

- PATENTED LAND Ⓢ
- CROWN LAND SALE C.S.
- LEASES Ⓛ
- LOCATED LAND Loc.
- LICENSE OF OCCUPATION L.O.
- MINING RIGHTS ONLY M.R.O.
- SURFACE RIGHTS ONLY S.R.O.
- ROADS —
- IMPROVED ROADS —
- KING'S HIGHWAYS —
- RAILWAYS —
- POWER LINES —
- MARSH OR MUSKEG —
- MINES Ⓧ
- CANCELLED C.

NOTES

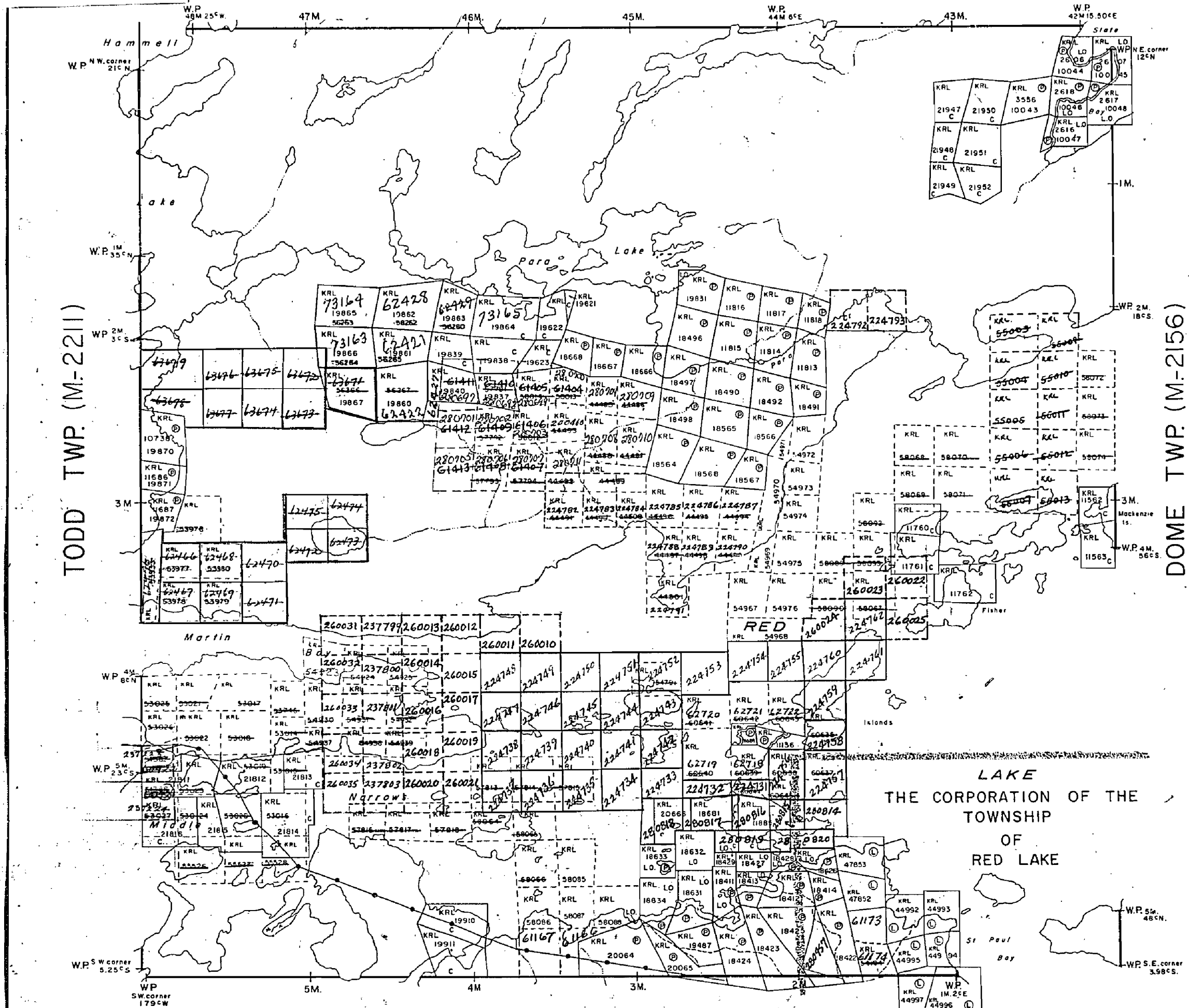
400' Surface Rights Reservation around all Lakes and Rivers.



PLAN NO. M-2158

DEPARTMENT OF MINES

— ONTARIO —



TODD TWP. (M-2211)

DOMT TWP. (M-2156)

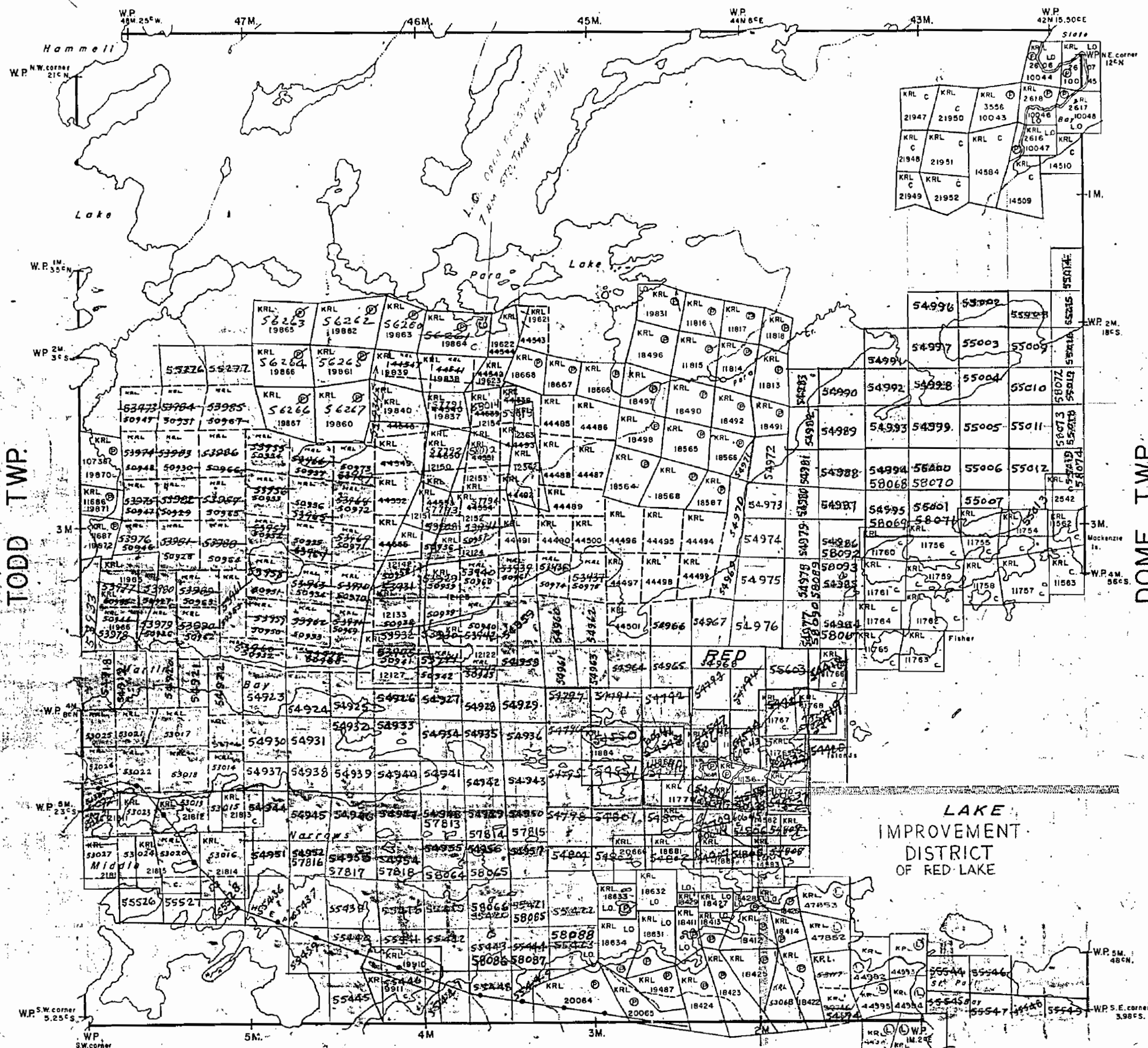
BAIRD TWP. (M-2138)

8215.M

2158

8215.M

GRAVES TWP.



THE TOWNSHIP OF

FAIRLIE

DISTRICT OF KENORA (PATRICIA PORTION)

RED LAKE MINING DIVISION

SCALE: 1-INCH=40 CHAINS

LEGEND

- PATENTED LAND
- CROWN LAND - SALE
- LEASES
- LOCATED LAND
- LICENSE OF OCCUPATION
- MINING RIGHTS ONLY
- SURFACE RIGHTS ONLY
- ROADS
- IMPROVED ROADS
- KING'S HIGHWAYS
- RAILWAYS
- POWER LINES
- MARSH OR MUSKEG
- MINES
- CANCELLED



NOTES

400' reserve around all lakes and rivers to Dept. of Lands & Forests

PLAN NO. - M-2158

DEPARTMENT OF MINES

— ONTARIO —

BAIRD TWP.

FAIRLIE TWP.

TODD TWP.

HOME TWP.

FAIRLIE TWP.

8215.M

8215.M

2158

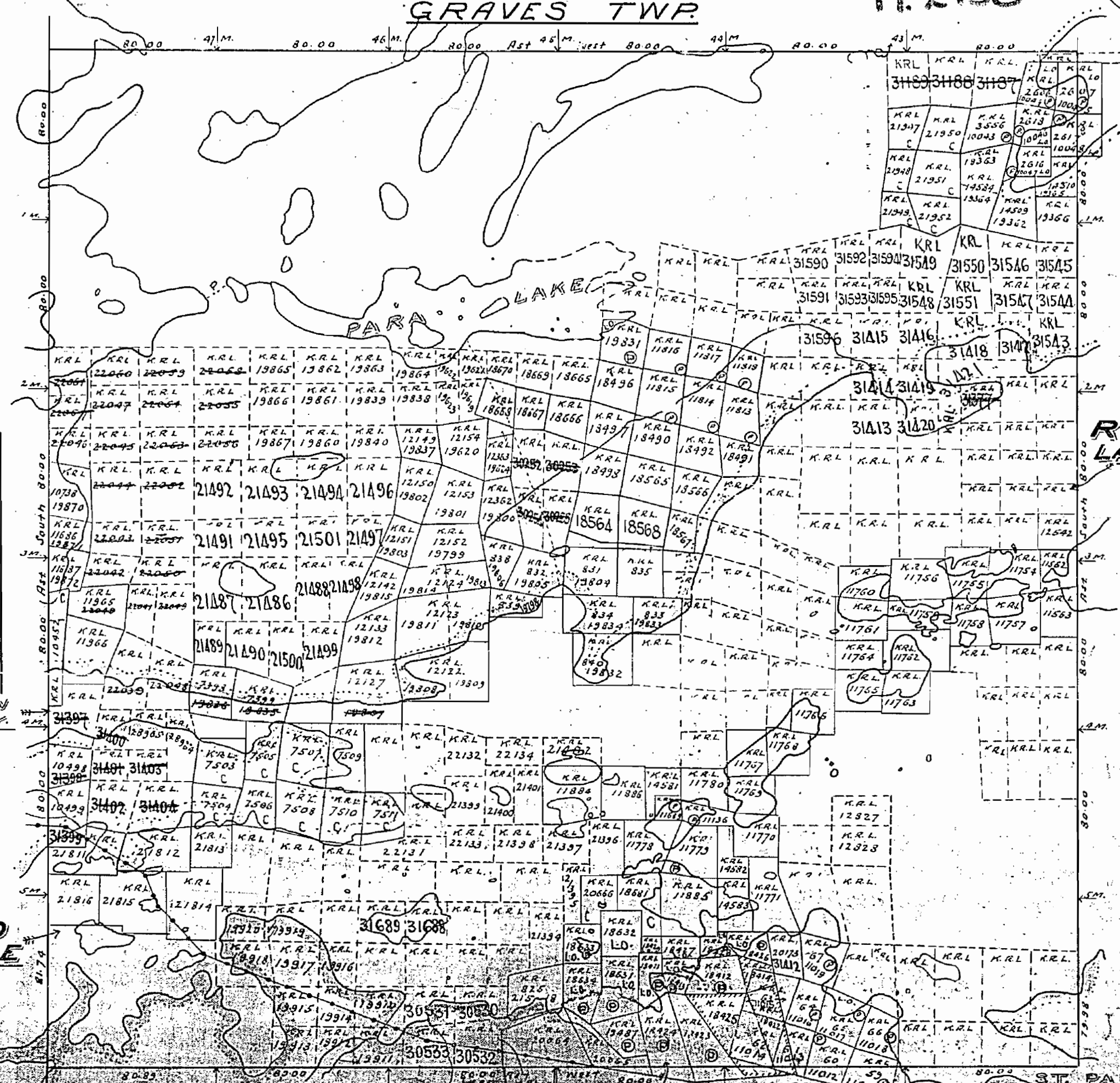
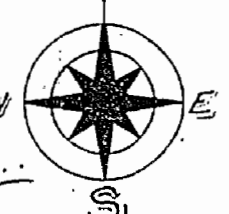
PLAN OF FAIRLIE TWP.

RED LAKE MINING DIVISION. DISTRICT OF KENORA.

Scale, 40 chains to an inch.

GRAVES TWP.

M. 2158



TODD TWP.

RED LAKE
DOME TWP.

MARTIN BAY.

RED LAKE

ST. PAUL BAY.

BAIRD TWP.

Surface reservations 200' wide by Dept. of L. & S. shown herein but not delineated areas included in this reservation

2158

PLAN OF FAIRLIE TWP.

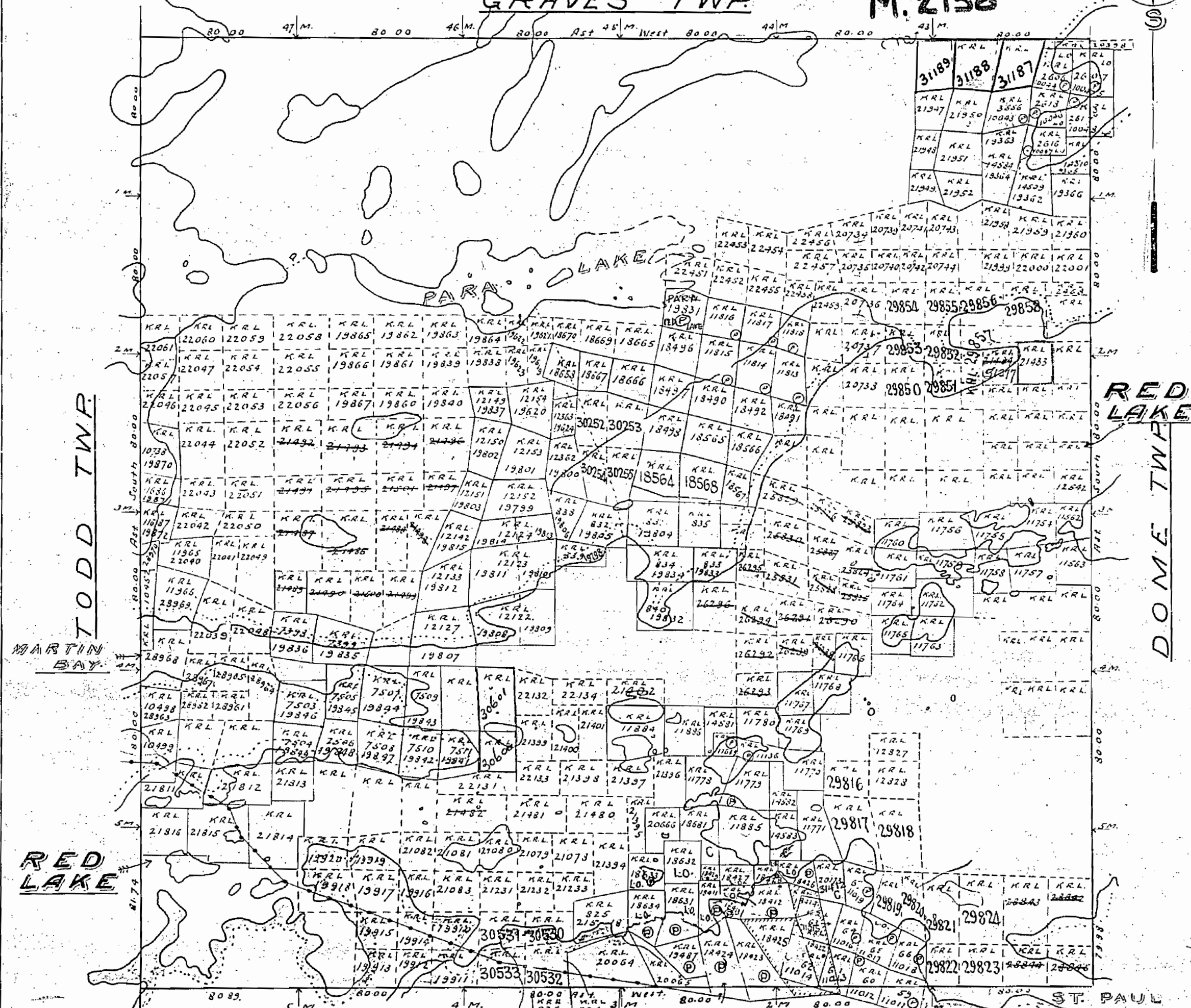
RED LAKE MINING DIVISION. DISTRICT OF KENORA.

Scale 40 chains to an inch.

GRAVES TWP.

M. 2158

Asst. North



Surface reservations 200' wide by Dept. of L. & F. shown hereon thru islands in the delineated areas included in this reservation

BAIRD TWP.

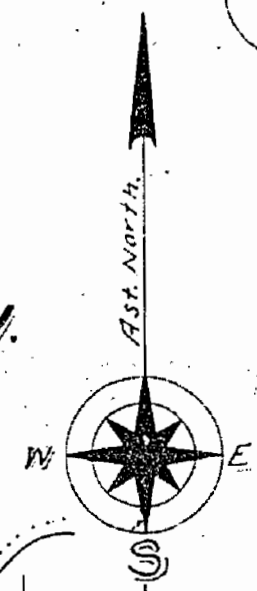
FAIRLIE TWP. KRL.

PLAN OF FAIRLIE TWP.

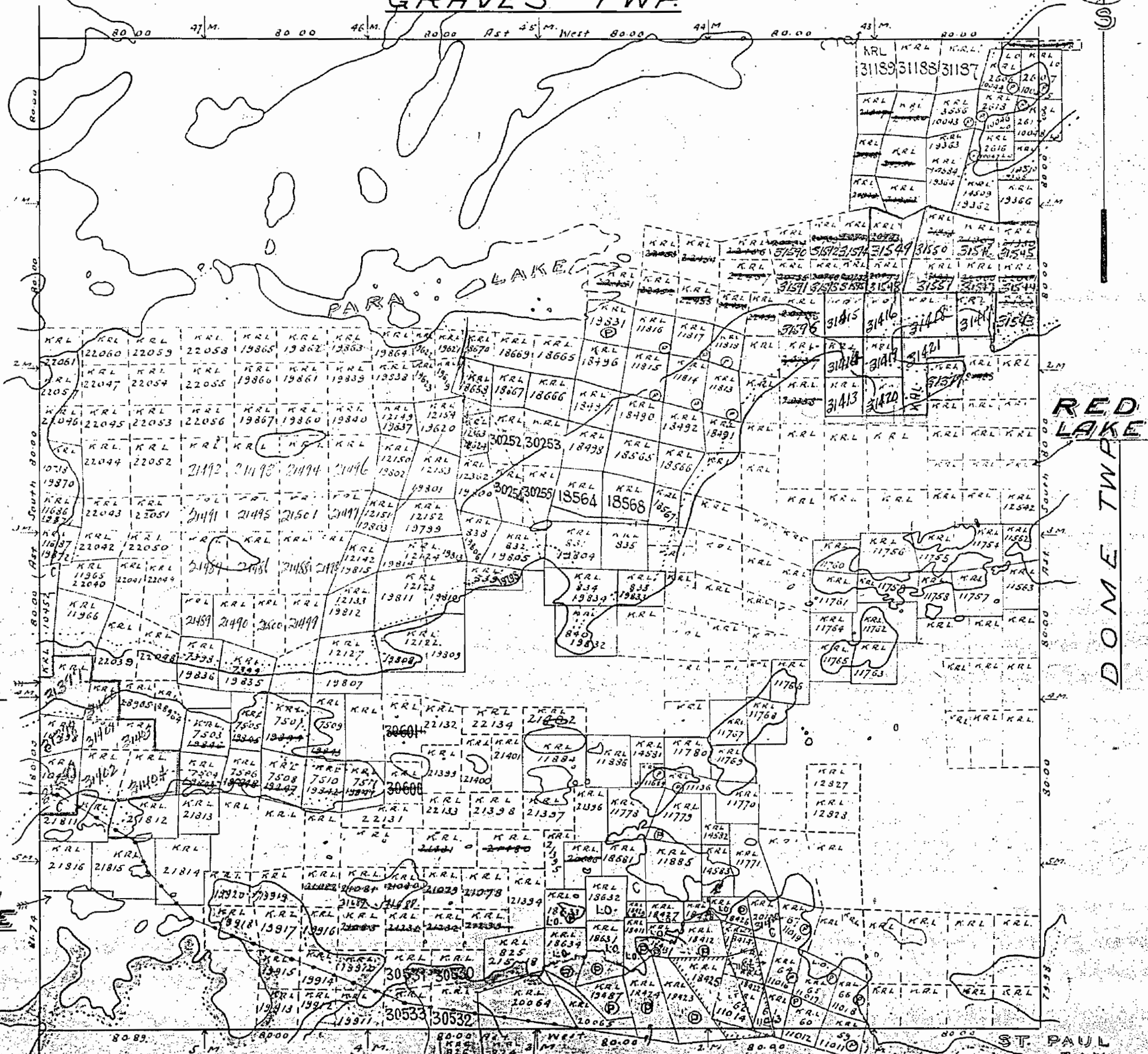
RED LAKE MINING DIVISION. DISTRICT OF KENORA.

Scale 40 chains to an inch.

M. 2158



GRAVES TWP.



MARTIN BAY

RED LAKE

RED LAKE

DOM E TWP

BAIRD TWP.

ST. PAUL BAY

Surface reservations 200' wide by Dept of L. F. shown hereon that ~~are~~ islands in the delineated areas included in this reservation

FAIRLIE TWP. KRL 50

2158

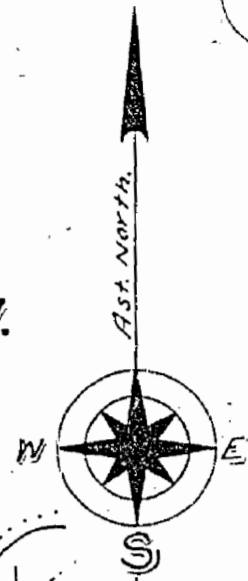
PLAN OF FAIRLIE TWP.

RED LAKE MINING DIVISION.
DISTRICT OF KENORA.

Scale 40 chains to an inch.

GRAVES TWP.

M. 2158



Surface reservations 200' wide by Dept. of Lands
shown herein and the area within the
delimited area reserved to the Crown

BAIRD TWP.

2158

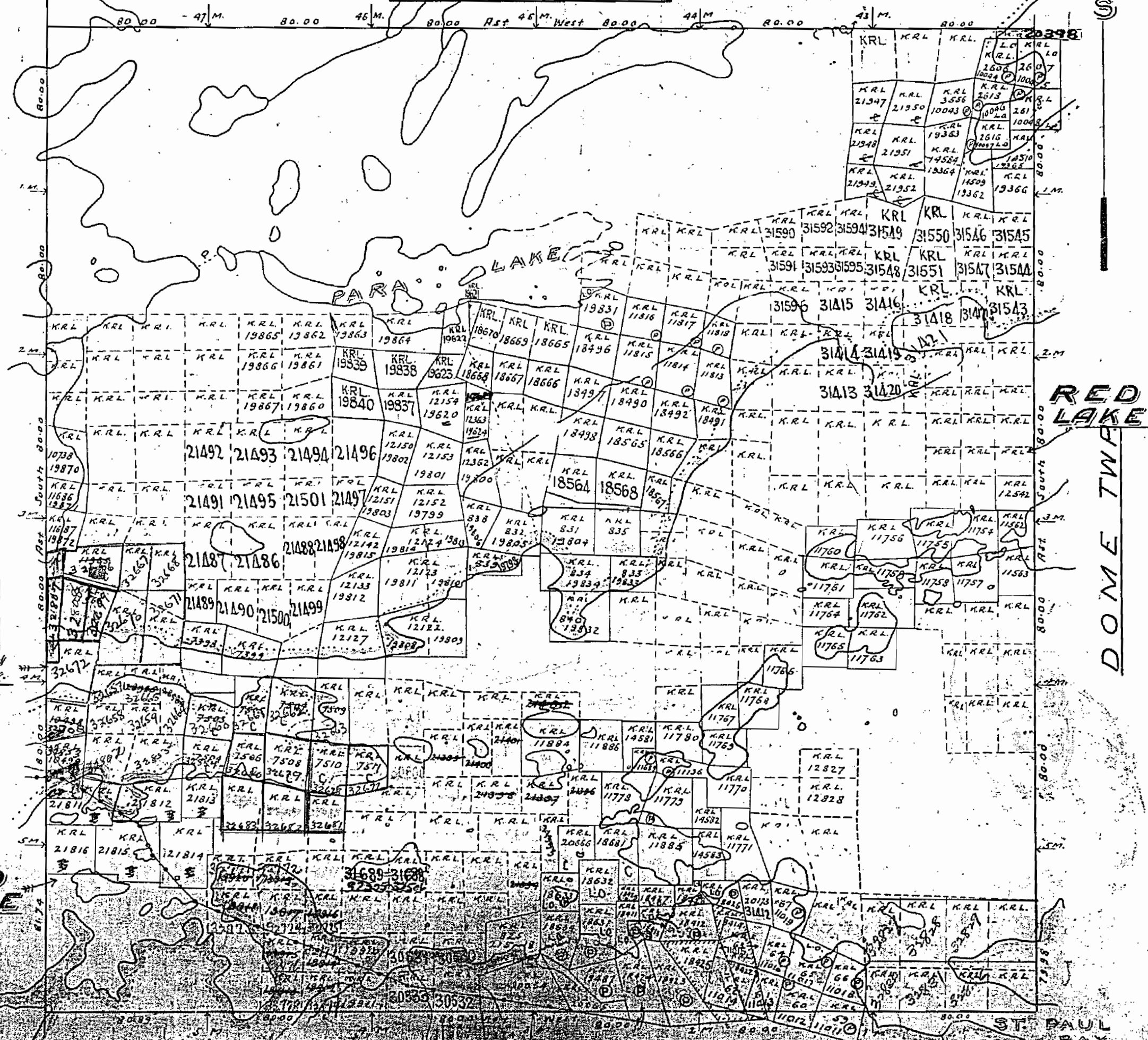
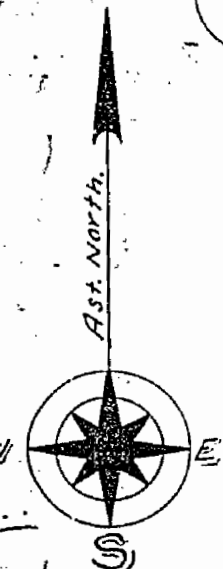
PLAN OF FAIRLIE TWP.

RED LAKE MINING DIVISION. DISTRICT OF KENORA.

Scale, 40 chains to an inch.

GRAVES TWP

M. 2158



MARTIN BAY

RED LAKE

BAIRD TWP

ST. PAUL BAY

Surface elevation 200' wide by Dept of
shown herein have been taken from
delimited areas indicated on this map.

15731

FAIRLIE TWP

15731

15731

FAIRLIE TWP

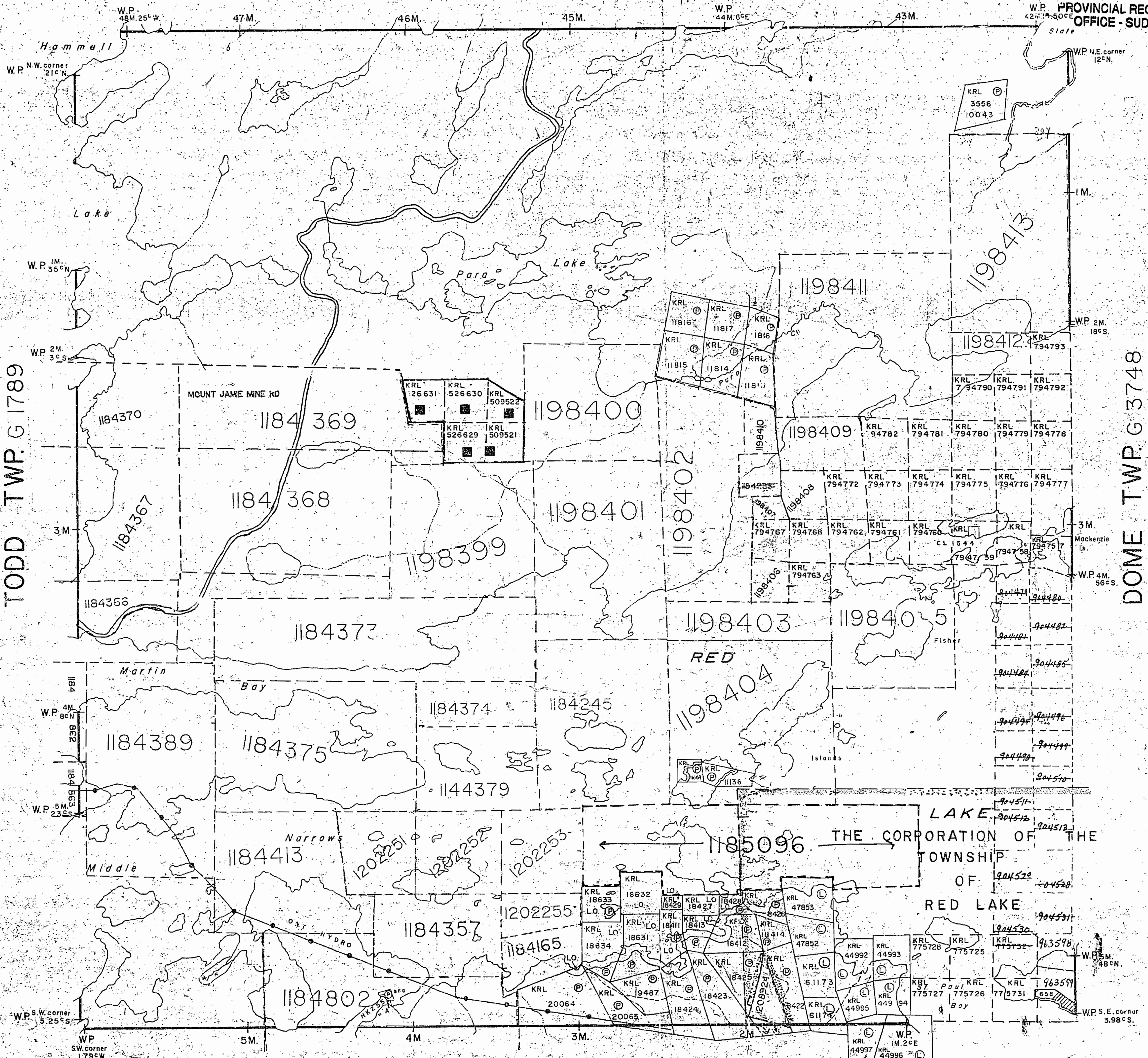
15731

GRAVES TWP G 3751

DATE OF ISSUE

SEP 21 1998

PROVINCIAL RECORDING OFFICE - SUDBURY



TODD TWP G 1789

HOME TWP G 3748

BAIRD TWP G 3739

THE TOWNSHIP OF

FAIRLIE

DISTRICT OF KENORA (PATRICIA PORTION)

RED LAKE MINING DIVISION

SCALE: 1-INCH=40 CHAINS

LEGEND

- PATENTED LAND
- CROWN LAND SALE
- LEASES
- LOCATED LAND
- LICENSE OF OCCUPATION
- MINING RIGHTS ONLY
- SURFACE RIGHTS ONLY
- ROADS
- IMPROVED ROADS
- KING'S HIGHWAYS
- RAILWAYS
- POWER LINES
- MARSH OR MUSKEG
- MINES
- CANCELLED

AREAS WITHDRAWN FROM DISPOSITION

- M.R.O. - MINING RIGHTS ONLY
- S.R.O. - SURFACE RIGHTS ONLY
- M.+S. - MINING AND SURFACE RIGHTS

Description	Order No.	Date	Disposition	File
FOREST ACTIVITY INFORMATION				
THIS TOWNSHIP/AREA FALLS WITHIN THE				
RED LAKE CROWN				
AND MAY BE SUBJECT TO FORESTRY OPERATIONS.				
THE M.N.R. UNIT FORESTER FOR THIS AREA CAN BE CONTACTED AT:				
P.O. BOX 5003				
RED LAKE, ONTARIO P0V 2M0				
(807) 727-2253				

THE INFORMATION THAT APPEARS ON THIS MAP HAS BEEN COMPILED FROM VARIOUS SOURCES, AND ACCURACY IS NOT GUARANTEED. THOSE WISHING TO STAKE MINING CLAIMS SHOULD CONSULT WITH THE MINING RECORDER, MINISTRY OF NORTHERN DEVELOPMENT AND MINES. FOR ADDITIONAL INFORMATION ON THE STATUS OF THE LANDS SHOWN HEREON.

Ministry of Natural Resources
 Ministry of Northern Development and Mines

Date: AUGUST, 1986 Number: **G-3731**

GRAVES TWP. (M-2166)

THE TOWNSHIP OF
OF

FAIRLIE

DISTRICT OF
KENORA
(PATRICIA PORTION)

RED LAKE
MINING DIVISION

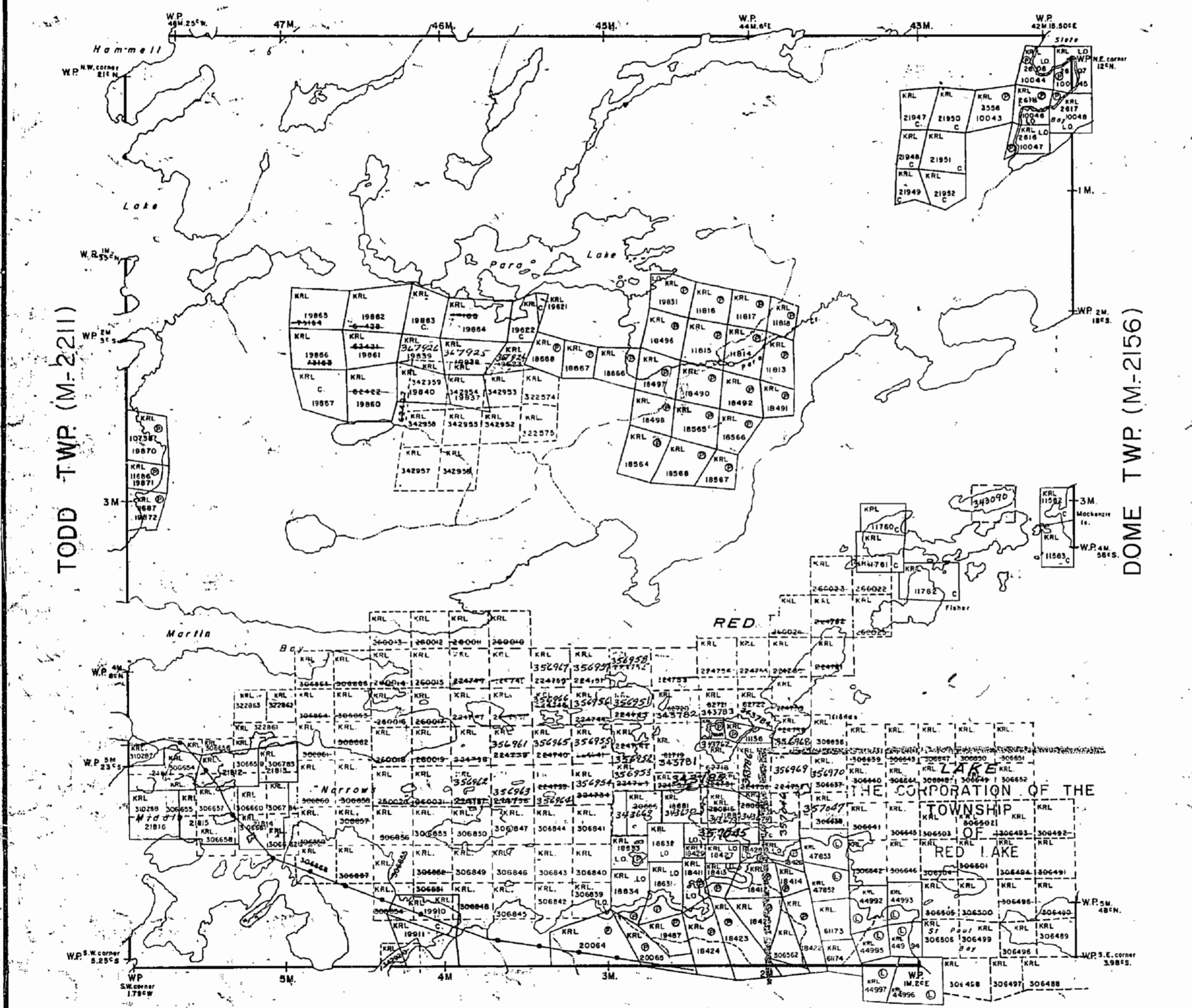

SCALE: 1-INCH=40 CHAINS

LEGEND

- PATENTED LAND Ⓟ
- CROWN LAND SALE C.S.
- LEASES Ⓛ
- LOCATED LAND Loc.
- LICENSE OF OCCUPATION L.O.
- MINING RIGHTS ONLY M.R.O.
- SURFACE RIGHTS ONLY S.R.O.
- ROADS —
- IMPROVED ROADS —
- KING'S HIGHWAYS —
- RAILWAYS —
- POWER LINES —
- MARSH OR MUSKEG —
- MINES Ⓜ
- CANCELLED C.

NOTES

400' Surface Rights Reservation
around all Lakes and Rivers.



DOME TWP. (M-2156)

TODD TWP. (M-2211)

BAIRD TWP. (M-2138)

PLAN NO. M-2158

ONTARIO
DEPARTMENT OF MINES
AND NORTHERN AFFAIRS


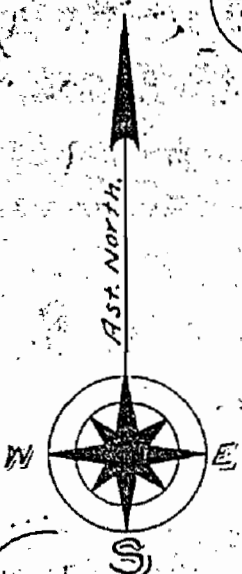
2158

PLAN OF FAIRLIE TWP.

RED LAKE MINING DIVISION.
DISTRICT OF KENORA.

Scale 40 chains to an inch.

GRAVES TWP. M. 2158



TODD TWP.
MARTIN BAY.

RED LAKE
DOME TWP.

RED LAKE

BAIRD TWP.

ST. PAUL BAY.

2158

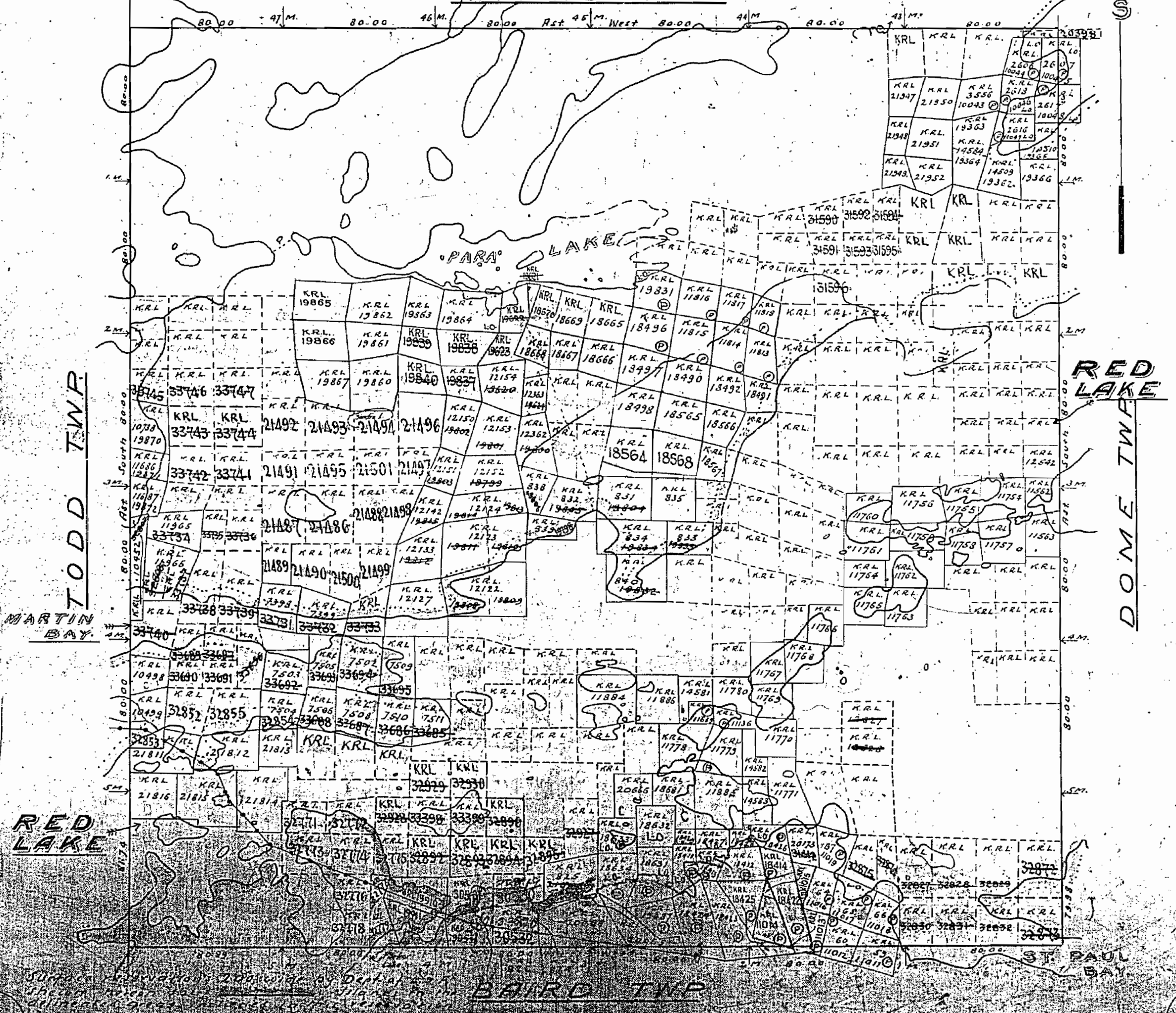
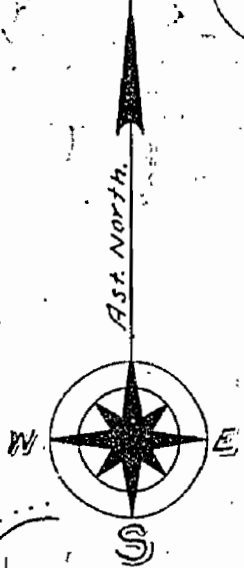
PLAN OF FAIRLIE TWP.

RED LAKE MINING DIVISION.
DISTRICT OF KENORA.

Scale 40 chains to an inch.

GRAVES TWP.

M. 2158



2158

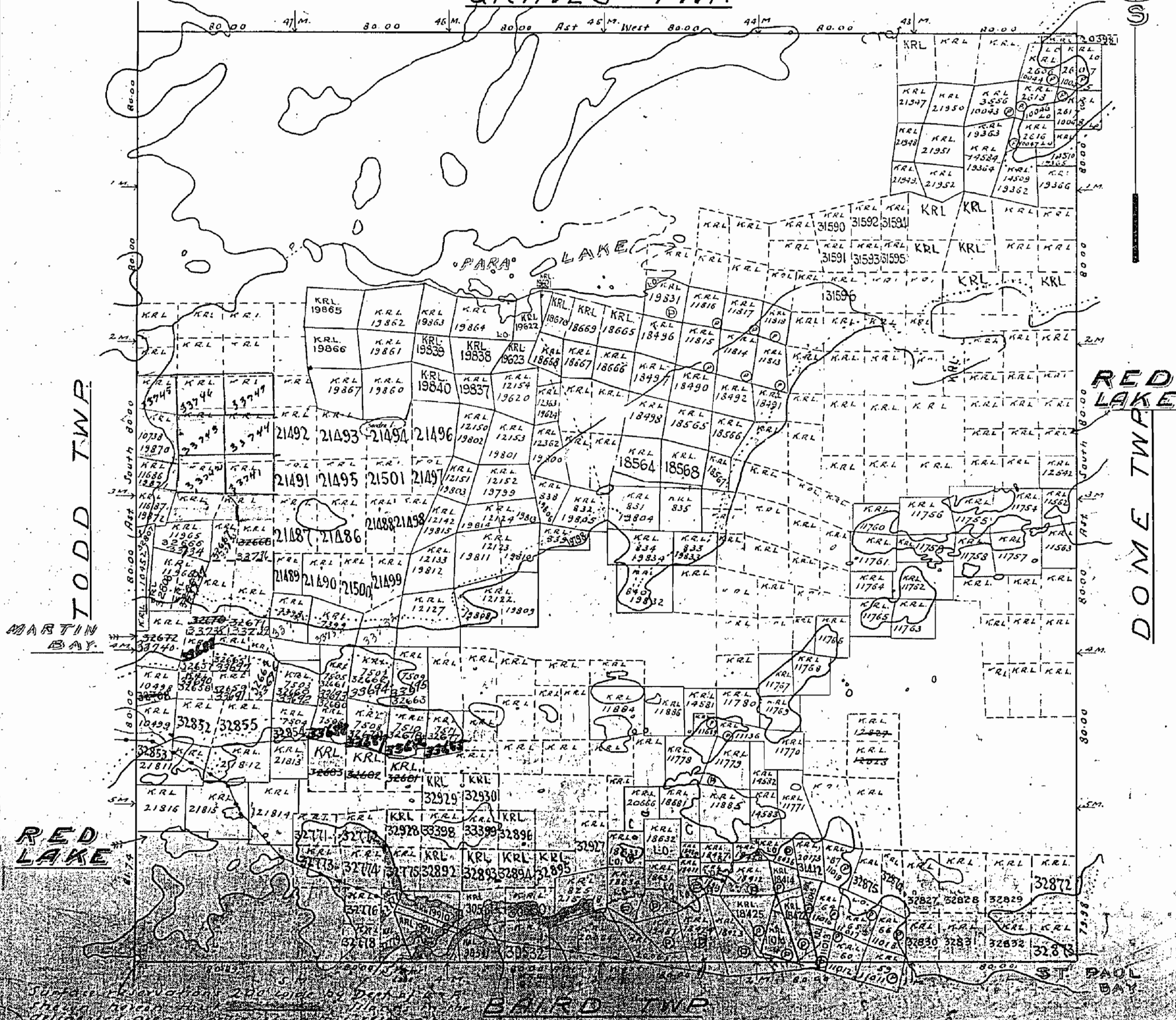
PLAN OF
FAIRLIE TWP.
RED LAKE MINING DIVISION.
DISTRICT OF KENORA.

Scale 40 chains to an inch.

M. 2158

GRAVES TWP.

AST. NORTH.



TODD TWP.

RED LAKE
DOME TWP.

RED LAKE

BAIRD TWP.

ST. PAUL BAY

2158

GRAVES TWP. (M-2166)

THE TOWNSHIP OF FAIRLIE

DISTRICT OF KENORA (PATRICIA PORTION)

RED LAKE MINING DIVISION

SCALE: 1-INCH=40 CHAINS

LEGEND

- PATENTED LAND ⊙
- CROWN LAND SALE C.S.
- LEASES ⊕
- LOCATED LAND Loc.
- LICENSE OF OCCUPATION L.O.
- MINING RIGHTS ONLY M.R.O.
- SURFACE RIGHTS ONLY S.R.O.
- ROADS —
- IMPROVED ROADS —
- KING'S HIGHWAYS —
- RAILWAYS —
- POWER LINES —
- MARSH OR MUSKEG —
- MINES —
- CANCELLED C.

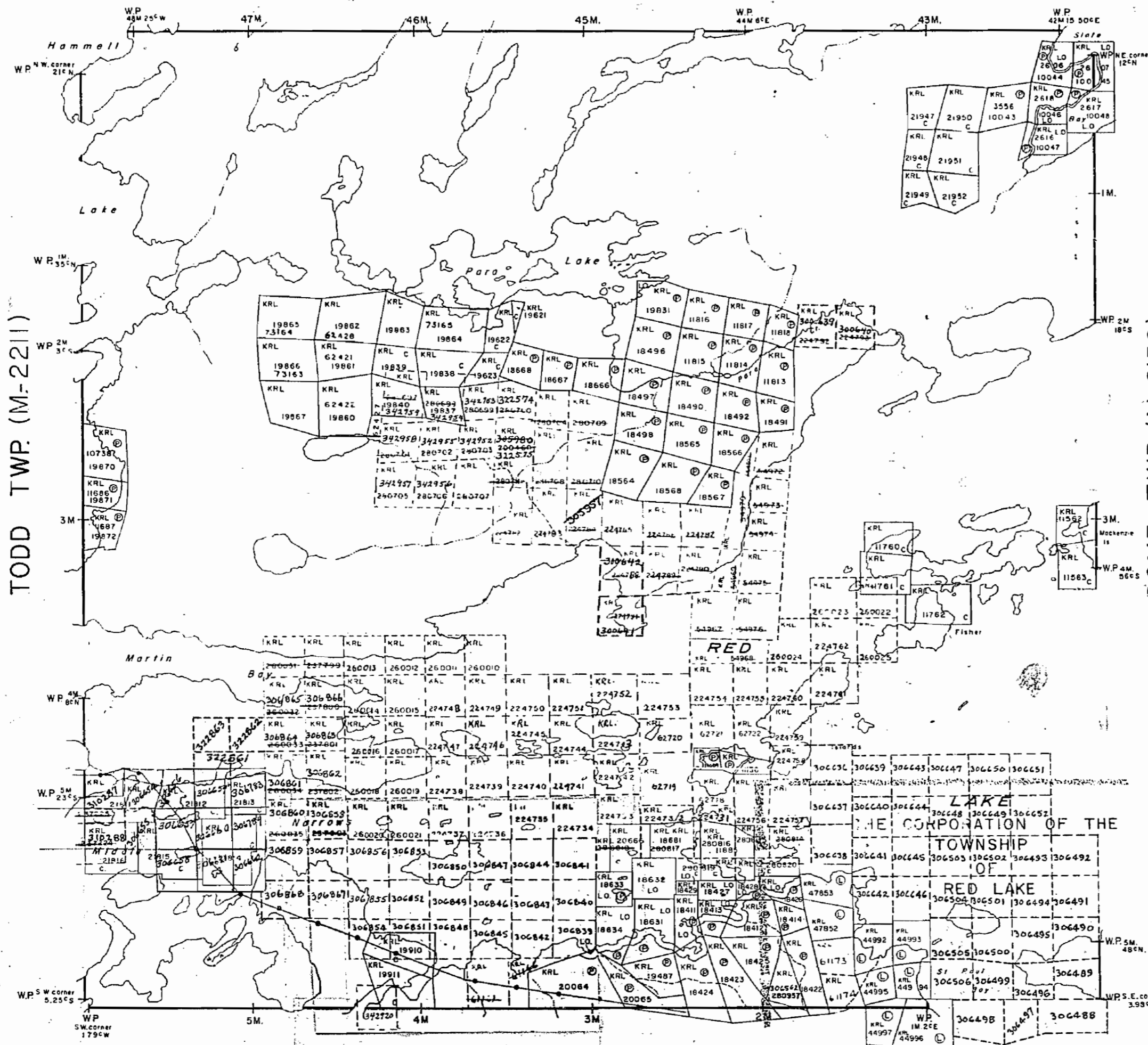
NOTES

400' Surface Rights Reservation around all Lakes and Rivers.

RECEIVED JAN 18 1971

PLAN NO. M-2158

ONTARIO DEPARTMENT OF MINES AND NORTHERN AFFAIRS



BAIRD TWP. (M-2138)

2158

GRAVES TWP. (M-2166)

THE TOWNSHIP OF
OF

FAIRLIE

DISTRICT OF
KENORA
(PATRICIA PORTION)

RED LAKE
MINING DIVISION

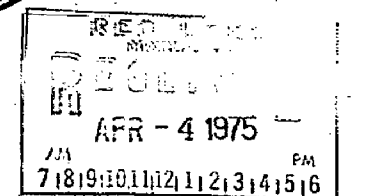
SCALE: 1-INCH=40 CHAINS

LEGEND

PATENTED LAND	Ⓢ
CROWN LAND SALE	C.S.
LEASES	Ⓛ
LOCATED LAND	Loc.
LICENSE OF OCCUPATION	L.O.
MINING RIGHTS ONLY	M.R.O.
SURFACE RIGHTS ONLY	S.R.O.
ROADS	—
IMPROVED ROADS	—
KING'S HIGHWAYS	—
RAILWAYS	—
POWER LINES	—
MARSH OR MUSKEG	—
MINES	Ⓧ
CANCELLED	C.

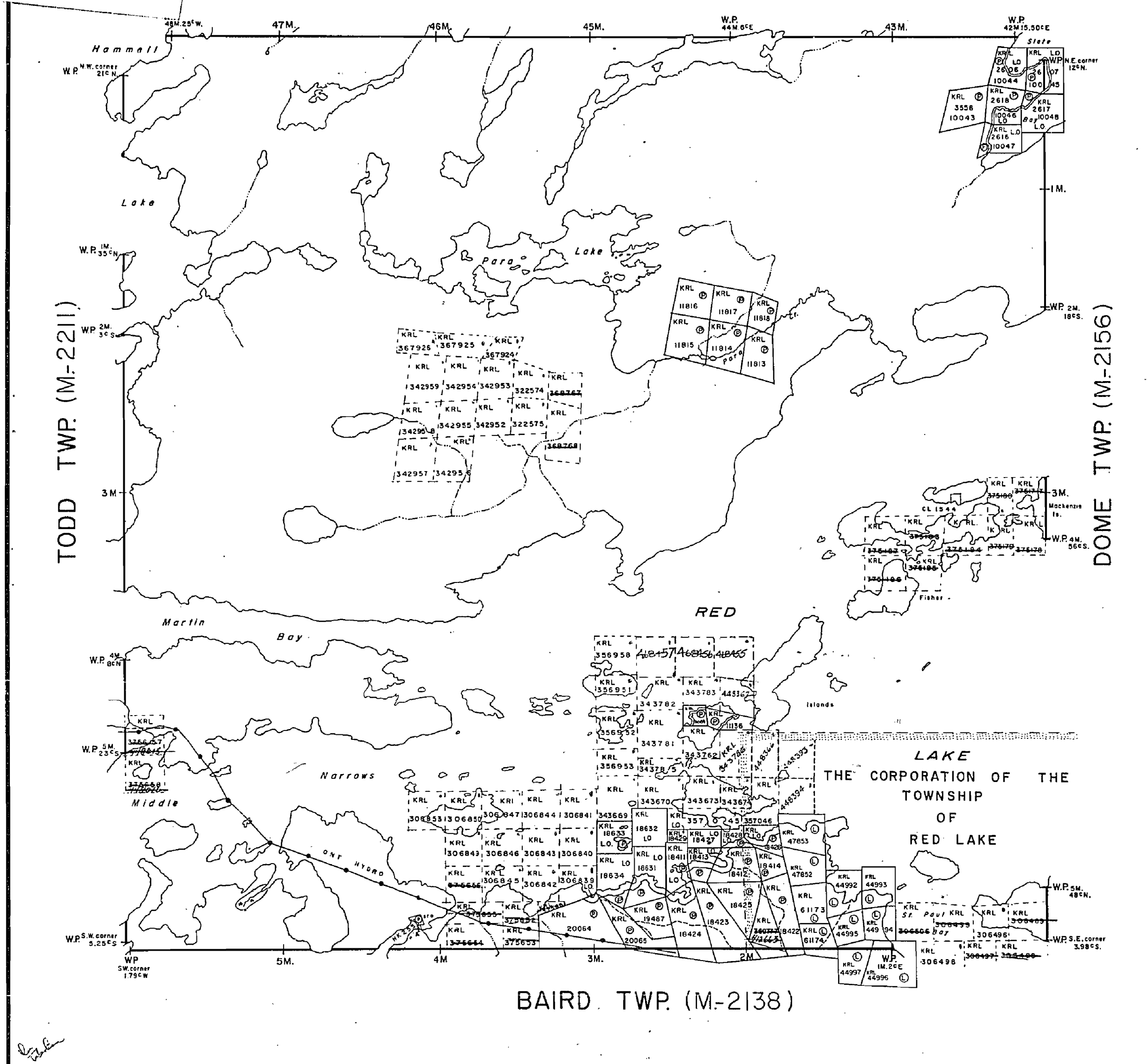
NOTES

400' surface rights reservation
along the shores of all lakes and rivers



PLAN NO - M-2158

ONTARIO
MINISTRY OF NATURAL RESOURCES
SURVEYS AND MAPPING BRANCH



BAIRD TWP. (M-2138)

2158

GRAVES TWP. (M-2166)

THE TOWNSHIP OF FAIRLIE

DISTRICT OF KENORA (PATRICIA PORTION)

RED LAKE MINING DIVISION

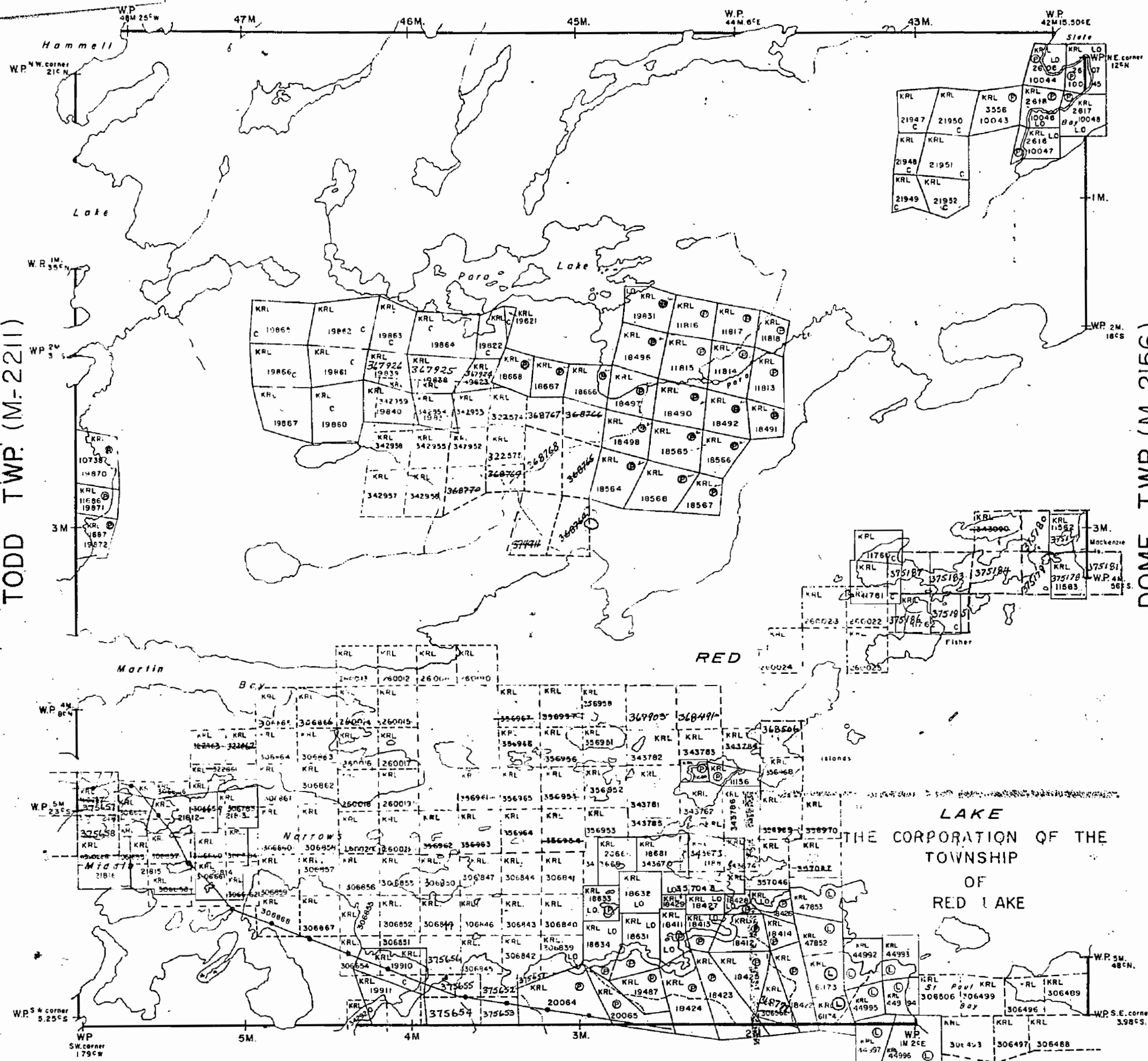
SCALE: 1-INCH=40 CHAINS

LEGEND

- PATENTED LAND Ⓢ
- CROWN LAND SALE C.S.
- LEASES Ⓛ
- LOCATED LAND Loc.
- LICENSE OF OCCUPATION L.O.
- MINING RIGHTS ONLY M.R.O.
- SURFACE RIGHTS ONLY S.R.O.
- ROADS —
- IMPROVED ROADS —
- KING'S HIGHWAYS —
- RAILWAYS —
- POWER LINES —
- MARSH OR MUSKEG —
- MINES X
- CANCELLED C.

NOTES

400' Surface Rights Reservation around all Lakes and Rivers.



TODD TWP. (M-2211)

DOMT TWP. (M-2156)

BAIRD TWP. (M-2138)

RED LAKE MINING DIV.
RECEIVED
 MAY 18 1973
 AM 7 18 19 10 11 12 1 2 3 4 15 16 PM

PLAN NO. M-2158

ONTARIO
MINISTRY OF NATURAL RESOURCES
SURVEYS AND MAPPING BRANCH

2158

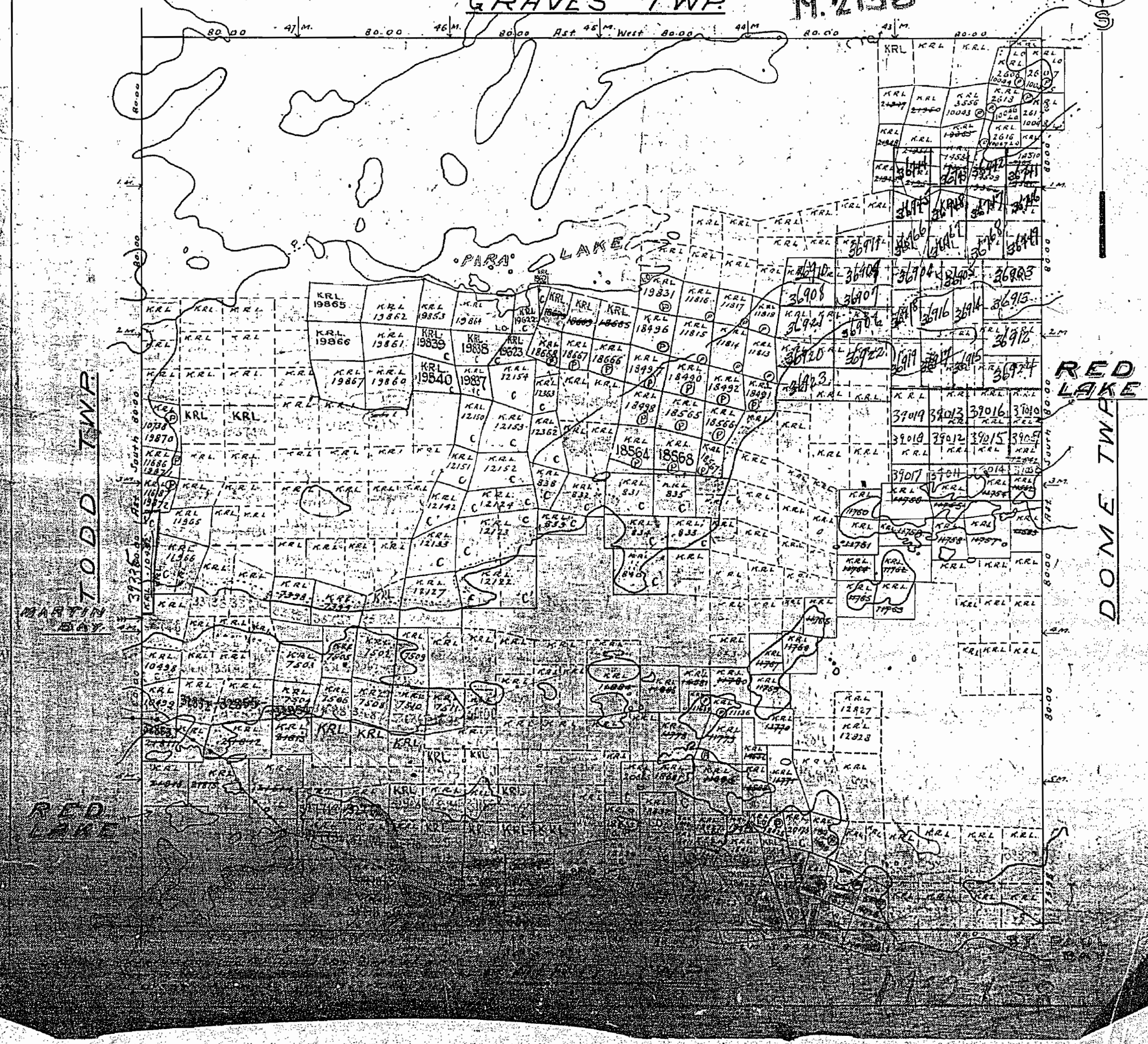
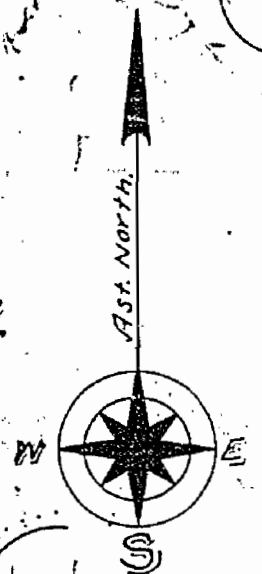
M 2158

PLAN OF FAIRLIE TWP.

RED LAKE MINING DIVISION.
DISTRICT OF KENORA.

Scale 40 chains to an inch.

GRAVES TWP. M. 2158



2158

PLAN OF FAIRLIE TWP.

RED LAKE MINING DIVISION.
DISTRICT OF KENORA.

Scale 40 chains to an inch.

GRAVES TWP.

M. 2158



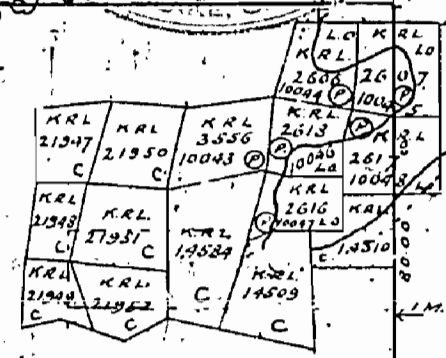
2158

PLAN OF FAIRLIE TWP.

RED LAKE MINING DIVISION.
DISTRICT OF KENORA.

Scale 40 chains to an inch.

GRAVES TWP. M. 2158



2158

GRAVES TWP. (M-2166)

THE TOWNSHIP OF
OF
FAIRLIE

DISTRICT OF
KENORA
(PATRICIA PORTION)

RED LAKE
MINING DIVISION


SCALE: 1-INCH=40 CHAINS

LEGEND

PATENTED LAND	Ⓟ
CROWN LAND SALE	C.S.
LEASES	Ⓛ
LOCATED LAND	Loc.
LICENSE OF OCCUPATION	L.O.
MINING RIGHTS ONLY	M.R.O.
SURFACE RIGHTS ONLY	S.R.O.
ROADS	—
IMPROVED ROADS	—
KING'S HIGHWAYS	—
RAILWAYS	—
POWER LINES	—
MARSH OR MUSKEG	—
MINES	Ⓧ
CANCELLED	C.

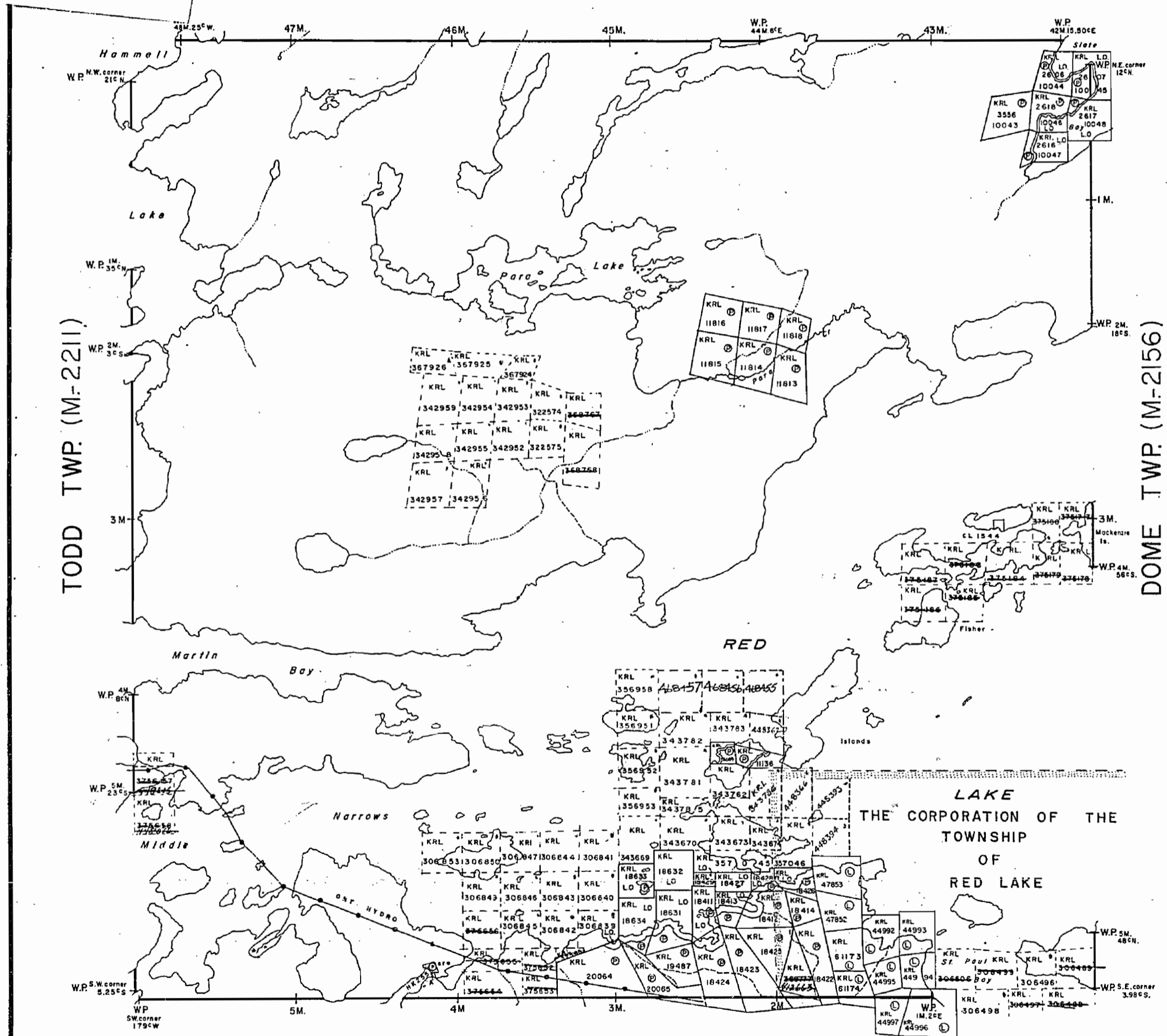
NOTES

400' surface rights reservation
along the shores of all lakes and rivers



PLAN NO - M-2158

ONTARIO
MINISTRY OF NATURAL RESOURCES
SURVEYS AND MAPPING BRANCH



TODD TWP. (M-2211)

DOME TWP. (M-2156)

BAIRD TWP. (M-2138)

LAKE
THE CORPORATION OF THE
TOWNSHIP
OF
RED LAKE

2158

GRAVES TWP. (M-2166)

THE TOWNSHIP OF FAIRLIE

DISTRICT OF KENORA (PATRICIA PORTION)

RED LAKE MINING DIVISION

SCALE: 1-INCH=40 CHAINS

LEGEND

- PATENTED LAND Ⓟ
- CROWN LAND SALE C.S.
- LEASES Ⓞ
- LOCATED LAND Loc.
- LICENSE OF OCCUPATION L.O.
- MINING RIGHTS ONLY M.R.O.
- SURFACE RIGHTS ONLY S.R.O.
- ROADS —
- IMPROVED ROADS —
- KING'S HIGHWAYS —
- RAILWAYS —
- POWER LINES —
- MARSH OR MUSKEG —
- MINES Ⓧ
- CANCELLED C.

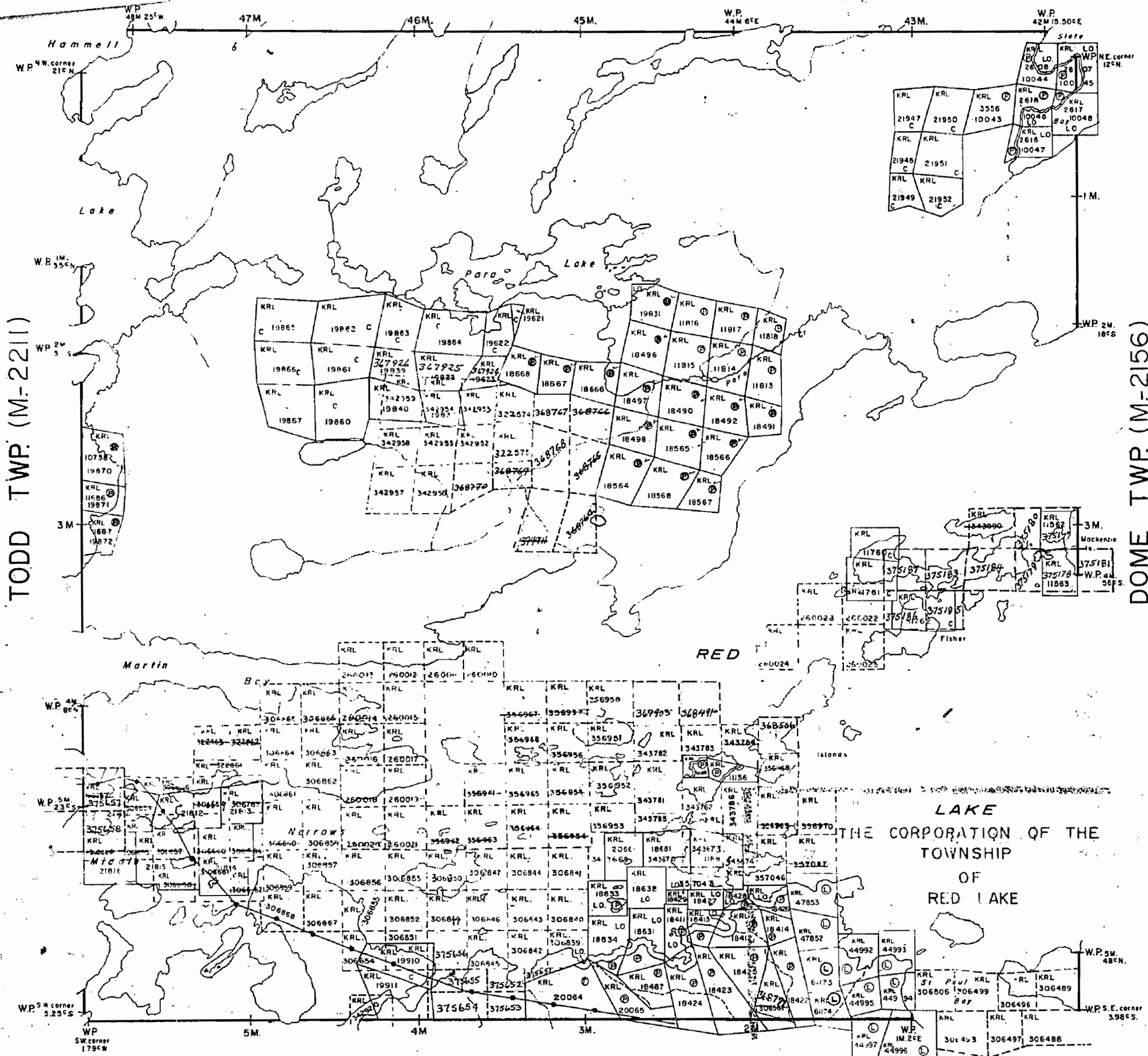
NOTES

400' Surface Rights Reservation around all Lakes and Rivers.



PLAN NO. M-2158

ONTARIO MINISTRY OF NATURAL RESOURCES SURVEYS AND MAPPING BRANCH



TODD TWP. (M-2211)

DOMT TWP. (M-2156)

BAIRD TWP. (M-2138)

2158

GRAVES TWP. (M-2166)

THE TOWNSHIP OF
OF

FAIRLIE

DISTRICT OF
KENORA
(PATRICIA PORTION)

RED LAKE
MINING DIVISION

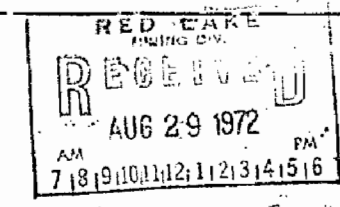
SCALE: 1-INCH=40 CHAINS

LEGEND

- PATENTED LAND Ⓢ
- CROWN LAND SALE C.S.
- LEASES Ⓞ
- LOCATED LAND L.O.
- LICENSE OF OCCUPATION L.O.
- MINING RIGHTS ONLY M.R.O.
- SURFACE RIGHTS ONLY S.R.O.
- ROADS —
- IMPROVED ROADS —
- KING'S HIGHWAYS —
- RAILWAYS —
- POWER LINES —
- MARSH OR MUSKEG —
- MINES —
- CANCELLED —

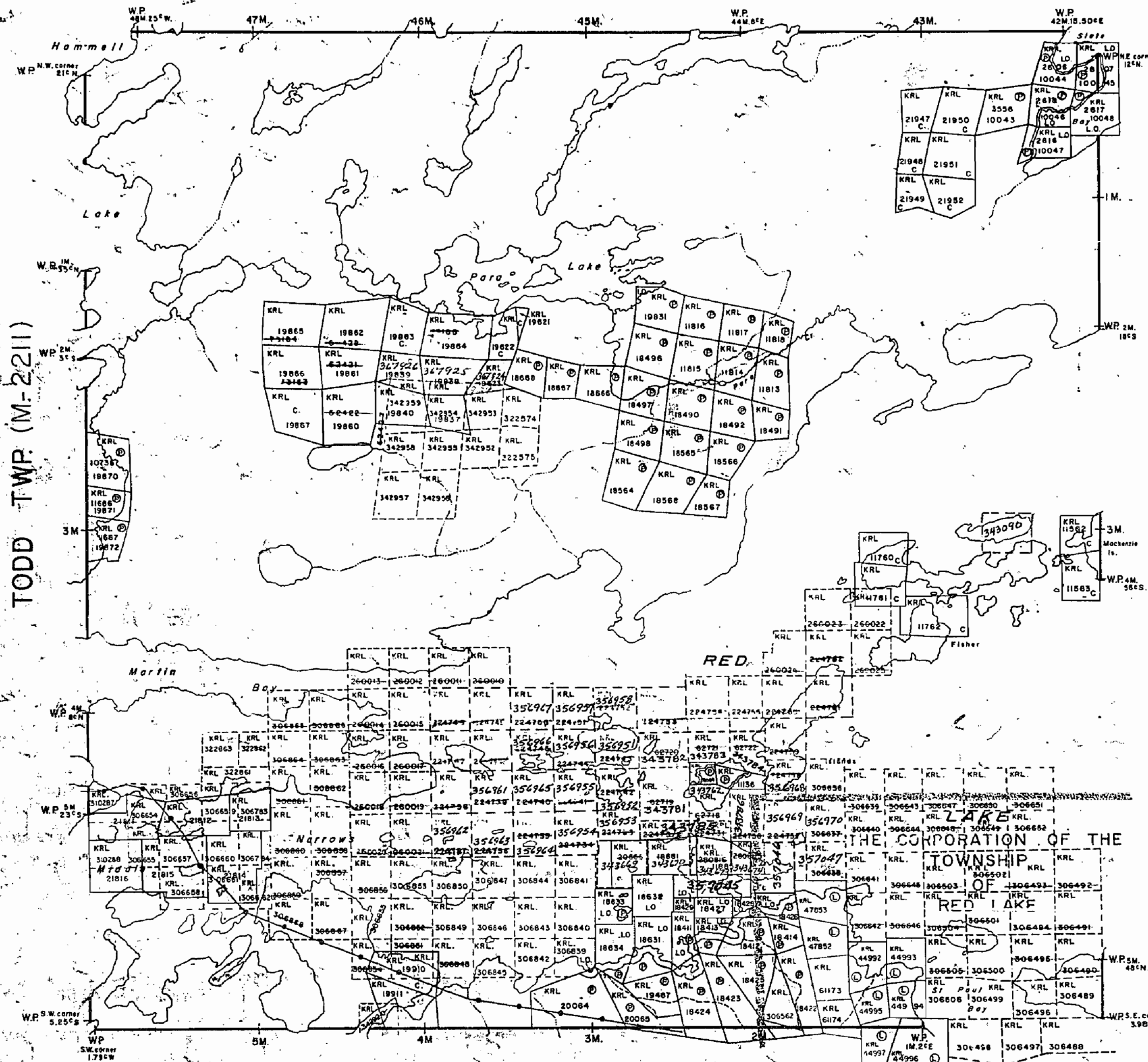
NOTES

400' Surface Rights Reservation
around all Lakes and Rivers.



PLAN NO. M-2158

ONTARIO
DEPARTMENT OF MINES
AND NORTHERN AFFAIRS



TODD TWP. (M-2211)

DOME TWP. (M-2156)

BAIRD TWP. (M-2138)

2158

GRAVES TWP. (M-2166)

THE TOWNSHIP OF FAIRLIE

DISTRICT OF KENORA (PATRICIA PORTION)

RED LAKE MINING DIVISION

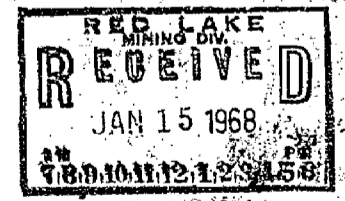
SCALE: 1-INCH=40 CHAINS

LEGEND

- PATENTED LAND Ⓢ
- CROWN LAND SALE C.S.
- LEASES Ⓞ
- LOCATED LAND Loc.
- LICENSE OF OCCUPATION L.O.
- MINING RIGHTS ONLY M.R.O.
- SURFACE RIGHTS ONLY S.R.O.
- ROADS —
- IMPROVED ROADS —
- KING'S HIGHWAYS —
- RAILWAYS —
- POWER LINES —
- MARSH OR MUSKEG —
- MINES Ⓢ
- CANCELLED C.

NOTES

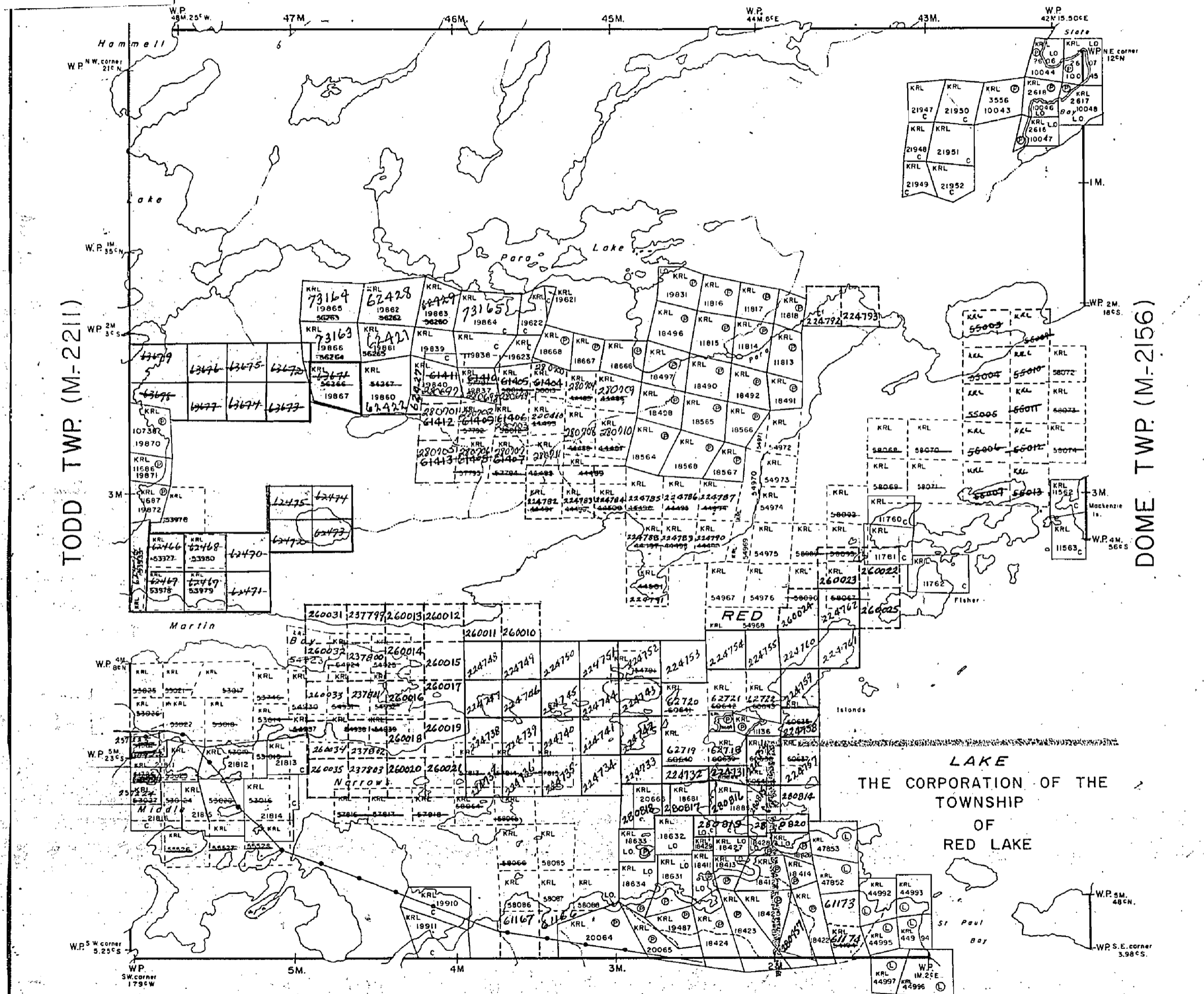
400' Surface Rights Reservation around all Lakes and Rivers.



PLAN NO. M-2158

DEPARTMENT OF MINES

— ONTARIO —



TODD TWP. (M-2211)

DOME TWP. (M-2156)

BAIRD TWP. (M-2138)

LAKE THE CORPORATION OF THE TOWNSHIP OF RED LAKE