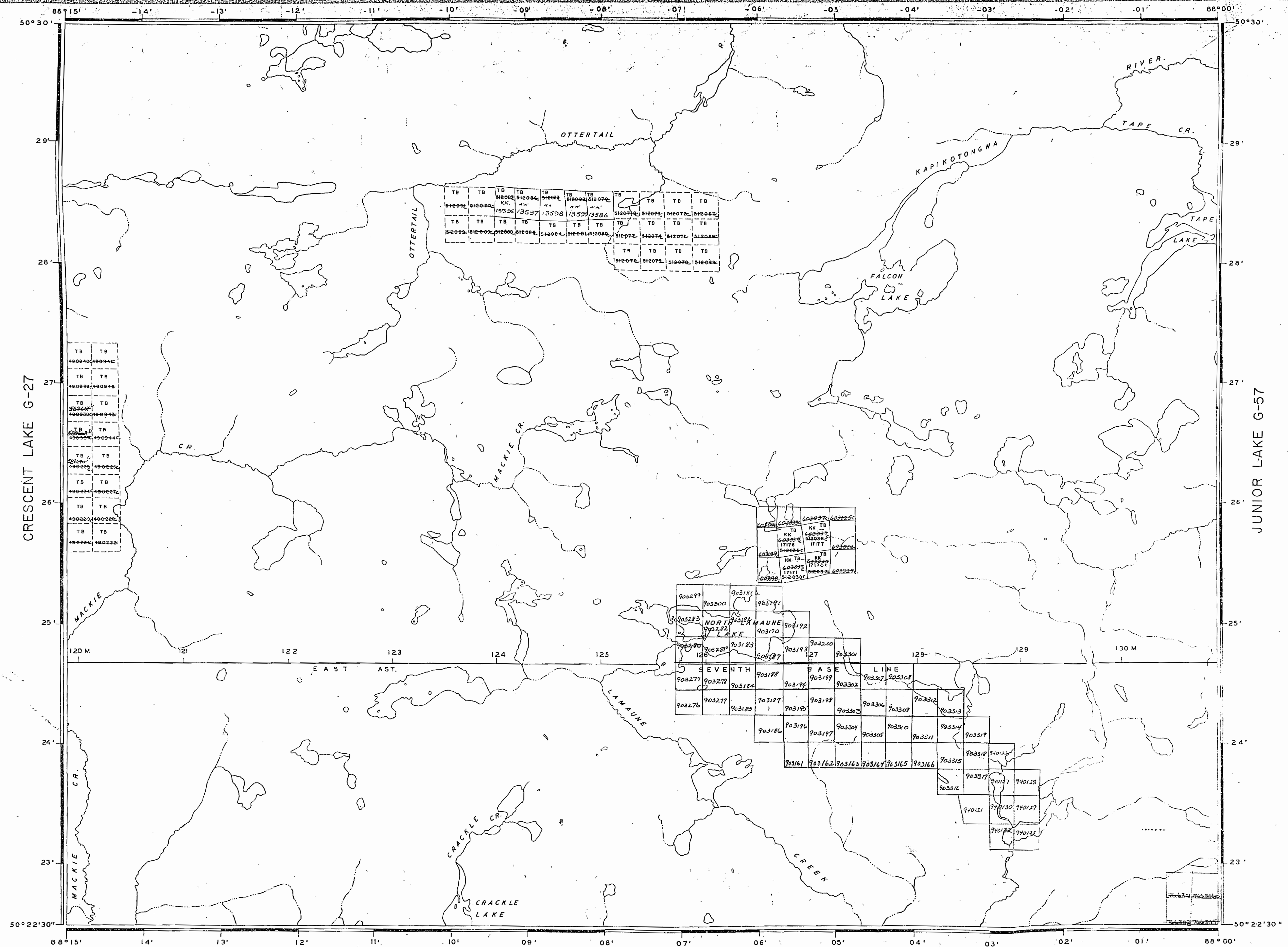


SUNDOWN LAKE G-137

REFERENCES
SURVEYS
SEVENTH BASE LINE BY BEATTY
AND BEATTY O.L.S. 1928.
FIELD NOTE BOOK NO 2298

REFERENCES
TOPOGRAPHY
LAKES, RIVERS, ETC. FROM FOREST RESOURCES
INVENTORY SHEET NO. 504881



THE INFORMATION THAT APPEARS ON THIS MAP HAS BEEN COMPILED FROM VARIOUS SOURCES, AND ACCURACY IS NOT GUARANTEED. THOSE WISHING TO STAKE MINING CLAIMS SHOULD CONSULT WITH THE MINING RECORDER, MINISTRY OF NORTHERN DEVELOPMENT AND MINES, FOR ADDITIONAL INFORMATION ON THE STATUS OF THE LANDS SHOWN HEREON.

DISPOSITION OF CROWN LANDS

TYPE OF DOCUMENT	SYMBOL
PATENT, SURFACE & MINING RIGHTS	☉
SURFACE RIGHTS ONLY	○
MINING RIGHTS ONLY	⊙
LEASE - SURFACE & MINING RIGHTS	⊕
SURFACE RIGHTS ONLY	⊖
MINING RIGHTS ONLY	⊗
LEASE OF LAND PATENT	⊘
ORDER IN COUNCIL	⊙
RESERVATION	⊙
CANCELLED	⊙
SAND & GRAVEL	⊙
LAND USE PERMITS FOR COMMERCIAL TOURISM/OUTPOST CAMPS	⊙

NOTE: MINING RIGHTS IN PARCELS ACQUIRED PRIOR TO 1928 ARE NOT VALID UNLESS THEY WERE REDEEMED BY THE MINING LANDS ACT, R.S.O. 1990, CHAP. 190, SEC. 42, SUBSECTION 1.

LEGEND

MAIN ROAD	—
OTHER ROADS	- - -
TRAIL OR PATH	⋯
HIGHWAY ROUTE NO.	—
ELECTRIC POWER LINE	—
TELEPHONE LINE	—
RAILROAD & RIGHT OF WAY	—
RAPIDS, PORTAGE	—
NON-PERENNIAL STREAM	—
EDGE OF CLEARING	—
TREELESS MUSKIE OR MARSH	—
BRIDGE, BUILDINGS	—

SCALE: 1 INCH = 40 CHAINS

FEET 0 1000 2000 4000 6000 8000

METRES 0 200 1000 2000 (1 KM) (2 KM)

AREA
FALCON LAKE
M.N.R. ADMINISTRATIVE DISTRICT
NIPIGON
MINING DIVISION
THUNDER BAY
LAND TITLES / REGISTRY DIVISION
THUNDER BAY

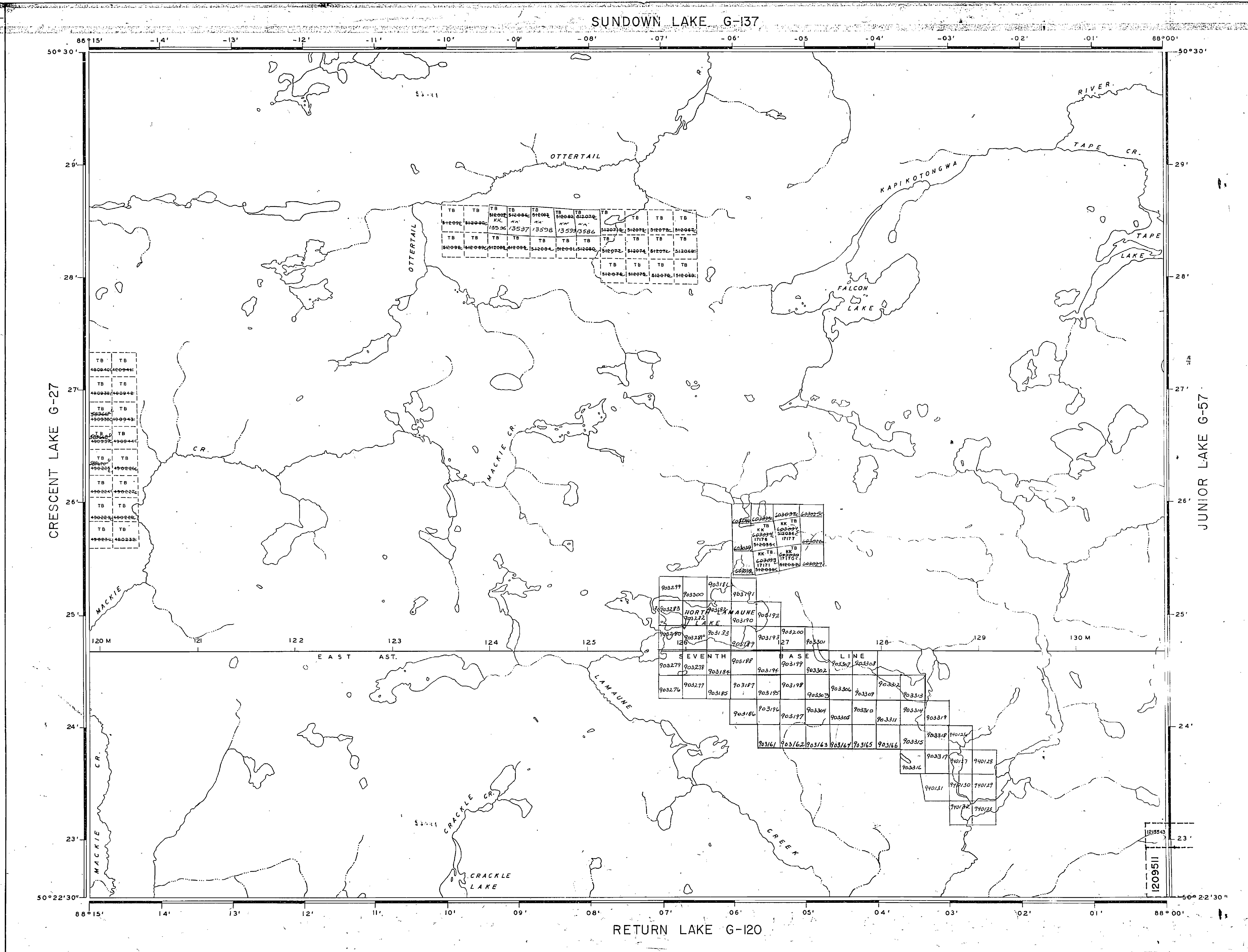
Ministry of Natural Resources
Land Management Branch
Ontario
Number
APA 3/81

Date FEBRUARY 1981
Number
G-35

REFERENCES

SURVEYS:
SEVENTH BASE LINE BY BEATTY AND BEATTY O.L.S. 1926.
FIELD NOTE BOOK NO. 2296

THE INFORMATION THAT APPEARS ON THIS MAP HAS BEEN COMPILED FROM VARIOUS SOURCES, AND ACCURACY IS NOT GUARANTEED. THOSE WISHING TO STAKE MINING CLAIMS SHOULD CONSULT WITH THE MINING RECORDER, MINISTRY OF NORTHERN DEVELOPMENT AND MINES, FOR ADDITIONAL INFORMATION ON THE STATUS OF THE LANDS SHOWN HEREON.



REFERENCES

TOPOGRAPHY
LAKES, RIVERS, ETC., FROM FOREST RESOURCES INVENTORY SHEET NO. 504881

DATE OF ISSUE
MAR 02 1998
PROVINCIAL RECORDING OFFICE - SUDBURY

DISPOSITION OF CROWN LANDS

TYPE OF DOCUMENT	SYMBOL
PATENT, SURFACE & MINING RIGHTS	○
SUBSIDIARY RIGHTS ONLY	○
MINING RIGHTS ONLY	○
LEASE, SURFACE & MINING RIGHTS	○
SUBSIDIARY RIGHTS ONLY	○
MINING RIGHTS ONLY	○
RESERVE	○
UNDEVELOPED	○
RESERVATION	○
UNDEVELOPED	○
SAND & GRAVEL	○
LAND USE PERMITS FOR COMMERCIAL TOURISM/OUTPOST CAMPS	○

NOTE: THIS MAP IS A SUMMARY OF THE PUBLIC LANDS AS OF 1998. THE STATUS OF THE LANDS MAY HAVE CHANGED SINCE THIS DATE.

LEGEND

- MAIN ROAD
- OTHER ROADS
- TRAIL OR PATH
- HIGHWAY ROUTE NO.
- ELECTRIC POWER LINE
- TELEPHONE LINE
- RAILROAD & RIGHT OF WAY
- RAPIDS, PORTAGE
- NON-PERENNIAL STREAM
- EDGE OF CLEARING
- TREELESS MUSKEG OR MARSH
- BRIDGE, BUILDINGS

SCALE: 1 INCH = 40 CHAINS

FEET 0 1000 2000 4000 6000 8000
METRES 0 1000 2000 4000 6000 8000

AREA
FALCON LAKE
M.N.R. ADMINISTRATIVE DISTRICT
NIPIGON
MINING DIVISION
THUNDER BAY
LAND TITLES / REGISTRY DIVISION
THUNDER BAY

Ontario Ministry of Natural Resources Land Management Branch
Date: FEBRUARY, 1981
Number: **G-35**

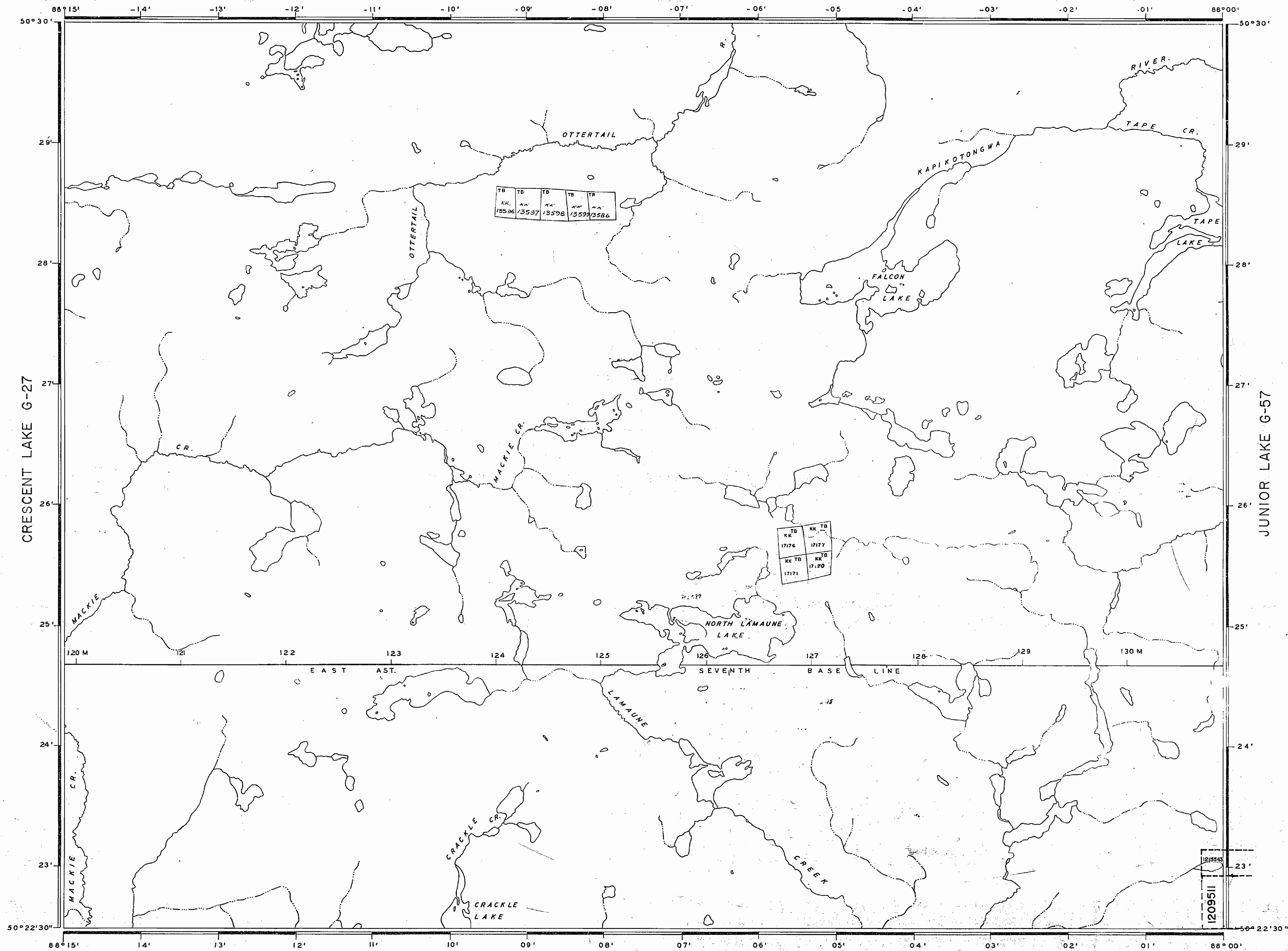
REFERENCES

SURVEYS:-
SEVENTH BASE LINE BY BEATTY
AND BEATTY Q.L.S. 1928.
FIELD NOTE BOOK N^o 2298

SUNDOWN LAKE G-137

REFERENCES

TOPOGRAPHY
LAKES, RIVERS, ETC., FROM FOREST RESOURCES
INVENTORY SHEET No. 504 881



THE INFORMATION THAT APPEARS ON THIS MAP HAS BEEN COMPILED FROM VARIOUS SOURCES, AND ACCURACY IS NOT GUARANTEED. THOSE WISHING TO STAKE MINING CLAIMS SHOULD CONSULT WITH THE MINING RECORDER, MINISTRY OF NORTHERN DEVELOPMENT AND MINES, FOR ADDITIONAL INFORMATION ON THE STATUS OF THE LANDS SHOWN HEREON.

DISPOSITION OF CROWN LANDS

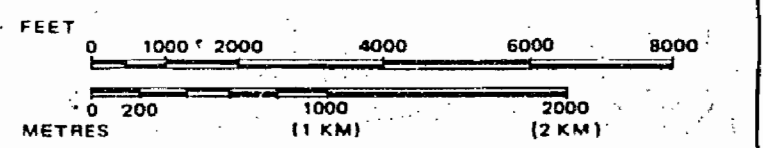
TYPE OF DOCUMENT	SYMBOL
PATENT, SURFACE & MINING RIGHTS	●
SURFACE RIGHTS ONLY	○
MINING RIGHTS ONLY	○
LEASE SURFACE & MINING RIGHTS	■
SURFACE RIGHTS ONLY	■
MINING RIGHTS ONLY	■
LEASE OF OCCUPATION	▽
ORDER IN COUNCIL RESERVATION	OC
CANCELLED	⊗
SAND & GRAVEL	⊙
LAND USE PERMITS FOR COMMERCIAL TOURISM/OUTPOST CAMPS	⊙

NOTE: MINING RIGHTS IN PARCELS PATENTED PRIOR TO MAY 6 1912, VESTED IN ORIGINAL PATENTEE BY THE PUBLIC LANDS ACT, R.S.O. 1910, CHAP. 190, SEC. 63, SUBSEC. 1

LEGEND

MAIN ROAD	—
OTHER ROAD	- - -
TRAIL OR PATH	⋯
HIGHWAY ROUTE No	— (with number) —
ELECTRIC POWER LINE	— (with cross-ticks) —
TELEPHONE LINE	— (with vertical ticks) —
RAILROAD & RIGHT OF WAY	— (with cross-ticks) —
RAPIDS, PORTAGE	— (with wavy lines) —
NON-PERENNIAL STREAM	— (with dashed lines) —
EDGE OF CLEARING	— (with diagonal lines) —
TREELESS MUSKEG OR MARSH	— (with asterisks) —
BRIDGE, BUILDINGS	— (with solid shapes) —

SCALE: 1 INCH = 40 CHAINS



AREA
FALCON LAKE
M.N.R. ADMINISTRATIVE DISTRICT
NIPIGON
MINING DIVISION
THUNDER BAY
LAND TITLES / REGISTRY DIVISION
THUNDER BAY

Ministry of Natural Resources
Land Management Branch
Ontario
Apr 3/81

Date FEBRUARY 1981

Number
G-35

1787

AREA OF
FALCON LAKE

DISTRICT OF
THUNDER BAY

KOWKASH
MINING DIVISION

SCALE: 1-INCH = 40 CHAINS

LEGEND

- PATENTED LAND ⊙
- CROWN LAND SALE C.S.
- LEASES Ⓞ
- LOCATED LAND Loc.
- LICENSE OF OCCUPATION L.O.
- MINING RIGHTS ONLY M.R.O.
- SURFACE RIGHTS ONLY S.R.O.
- ROADS —
- IMPROVED ROADS —
- KING'S HIGHWAYS —
- RAILWAYS —
- POWER LINES —
- MARSH OR MUSKEG —
- MINES *

NOTES

400' Reserve around all Lakes & Rivers to the Dept. of Lands & Forests

This Area lies within the Nipigon Provincial Forest

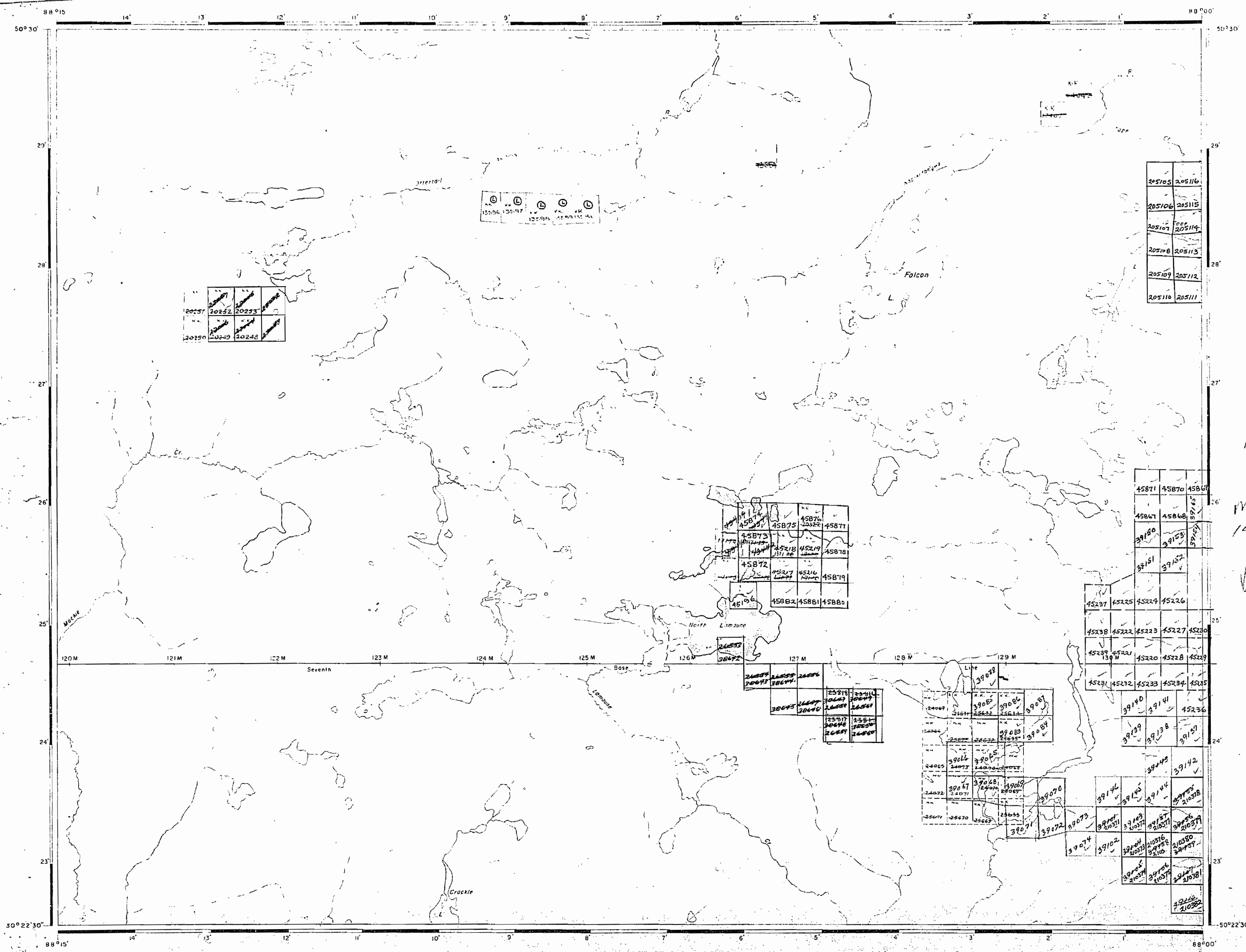
M
1401
↑
↓

1963

RECEIVED
JAN 10 1963
KOWKASH MINING DIVISION
P.A.
2

PLAN NO. M-1787

DEPARTMENT OF MINES
- ONTARIO -



1787

AREA OF
FALCON LAKE

DISTRICT OF
THUNDER BAY

THUNDER BAY
MINING DIVISION

SCALE: 1-INCH = 40 CHAINS

LEGEND

- PATENTED LAND Ⓟ
- CROWN LAND SALE C.S.
- LEASES Ⓛ
- LOCATED LAND Loc.
- LICENSE OF OCCUPATION L.O.
- MINING RIGHTS ONLY M.R.O.
- SURFACE RIGHTS ONLY S.R.O.
- ROADS —
- IMPROVED ROADS —
- KING'S HIGHWAYS —
- RAILWAYS —
- POWER LINES —
- MARSH OR MUSKEG —
- MINES *

NOTES

400' Reserve around all Lakes & Rivers to the
Dept. of Lands & Forests

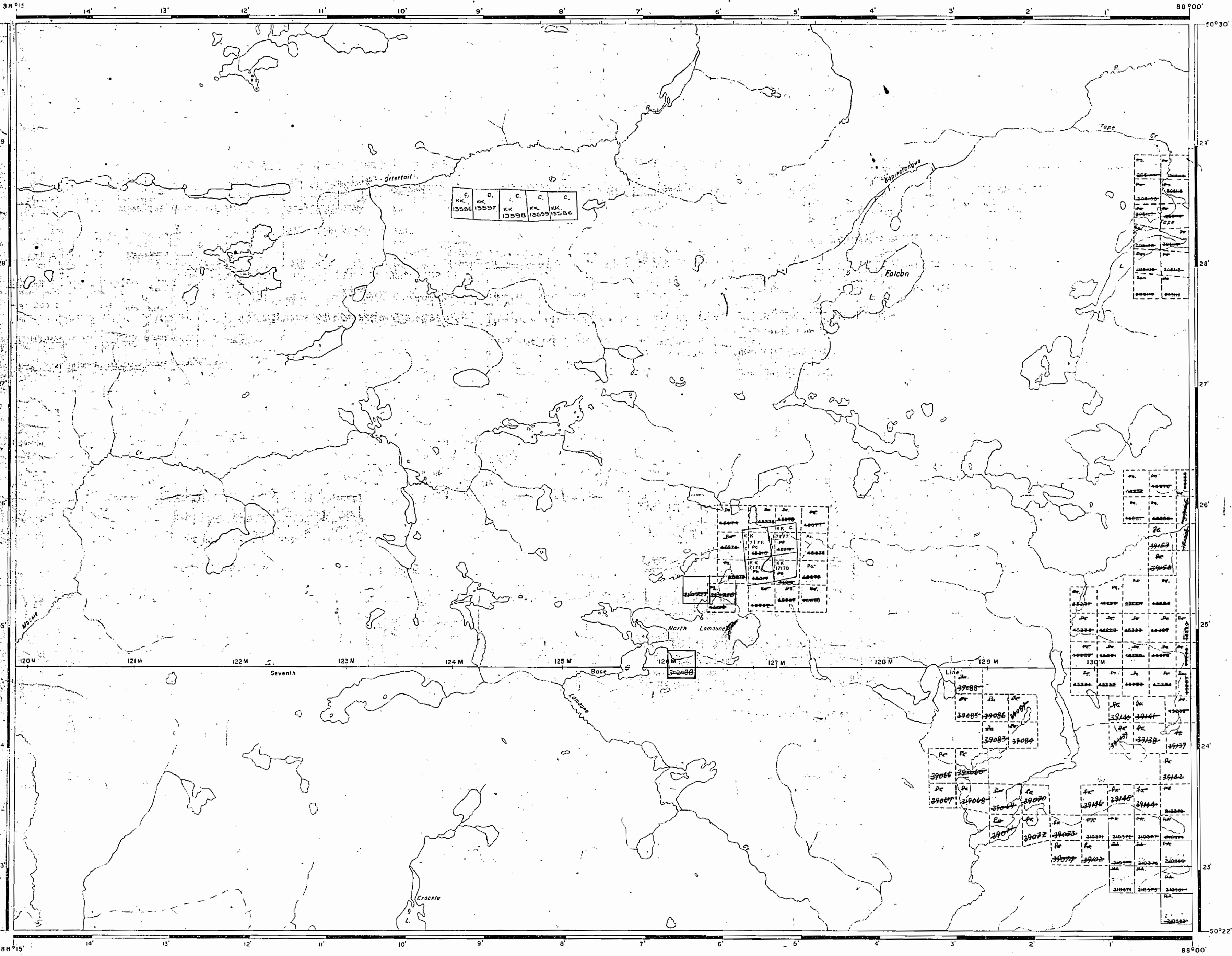
This Area lies within the Nipigon
Provincial Forest.

1969

PLAN NO. M-1787

DEPARTMENT OF MINES

- ONTARIO -



1787

AREA OF
FALCON LAKE
 DISTRICT OF
 THUNDER BAY
 THUNDER BAY
 MINING DIVISION
 SCALE: 1-INCH = 40 CHAINS

LEGEND

PATENTED LAND	Ⓟ
CROWN LAND SALE	C.S.
LEASES	Ⓞ
LOCATED LAND	Loc.
LICENSE OF OCCUPATION	L.O.
MINING RIGHTS ONLY	M.R.O.
SURFACE RIGHTS ONLY	S.R.O.
ROADS	—
IMPROVED ROADS	—
KING'S HIGHWAYS	—
RAILWAYS	—
POWER LINES	—
MARSH OR MUSKEG	—
MINES	*

NOTES

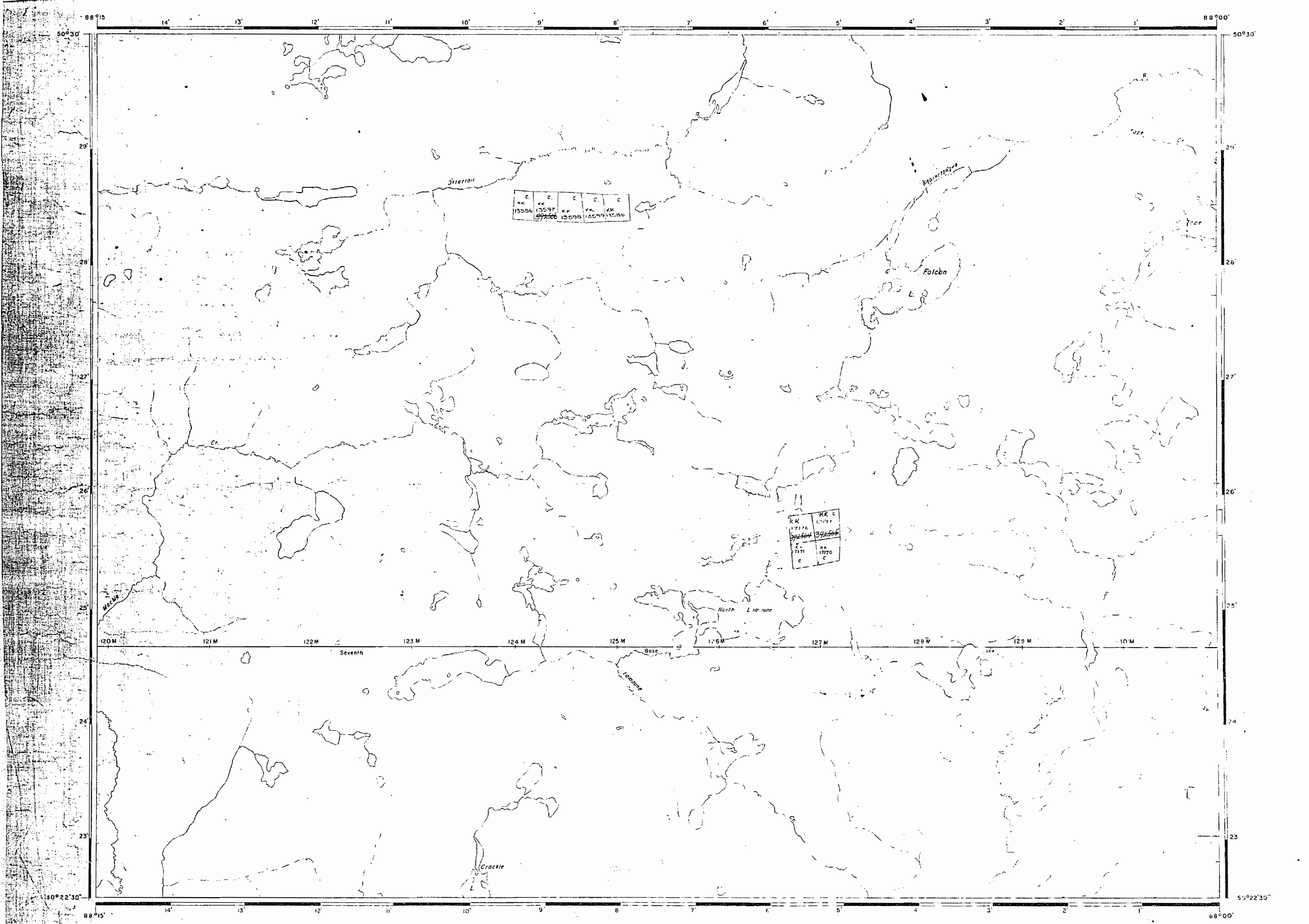
100 Reserve around all Lakes & Rivers to the Dept of Lands & Forests
 This Area lies within the Nipigon Provincial Forest

1973

NIP
 NATIONAL TOPOGRAPHIC SERIES 524

PLAN NO. M-1787

MINISTRY OF NATURAL RESOURCES
 SURVEY AND MAPPING BRANCH



1787

AREA OF FALCON LAKE

DISTRICT OF
THUNDER BAY

KOWKASH
MINING DIVISION

SCALE: 1-INCH = 40 CHAINS

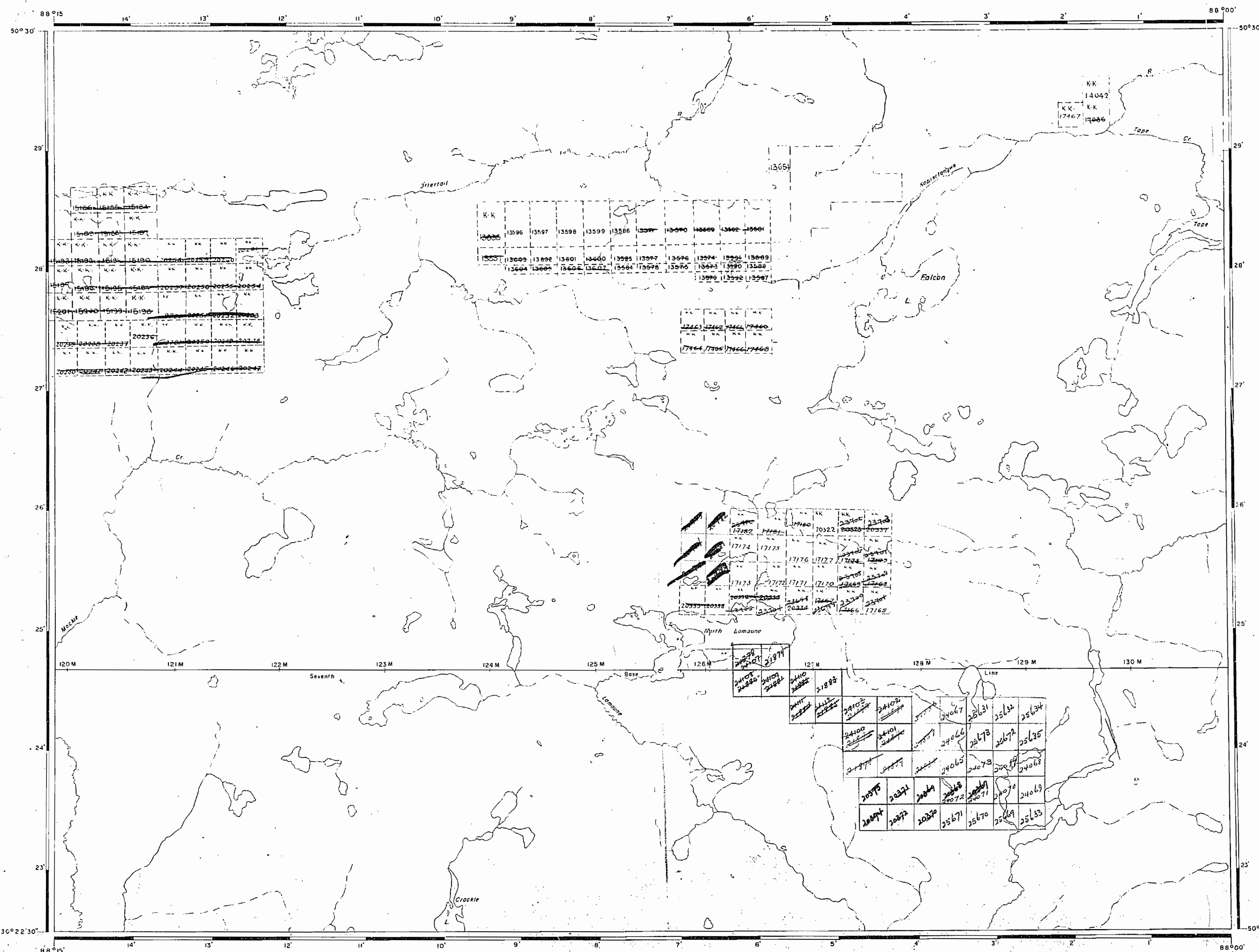
LEGEND

- PATENTED LAND Ⓟ
- CROWN LAND SALE C.S.
- LEASES Ⓛ
- LOCATED LAND Loc.
- LICENSE OF OCCUPATION L.O.
- MINING RIGHTS ONLY M.R.O.
- SURFACE RIGHTS ONLY S.R.O.
- ROADS —
- IMPROVED ROADS —
- KING'S HIGHWAYS —
- RAILWAYS —
- POWER LINES —
- MARSH OR MUSKEG —
- MINES ⚡

NOTES

PLAN NO. M-1787

DEPARTMENT OF MINES
- ONTARIO -



1787

AREA OF
FALCON LAKE

DISTRICT OF
THUNDER BAY

THUNDER BAY
MINING DIVISION

SCALE: 1-INCH=40 CHAINS

LEGEND

PATENTED LAND	(P)
CROWN LAND SALE	(C.S.)
LEASES	(L)
LOCATED LAND	(L.C.)
LICENSE OF OCCUPATION	(L.O.)
MINING RIGHTS ONLY	(M.R.O.)
SURFACE RIGHTS ONLY	(S.R.O.)
ROADS	(Road symbol)
IMPROVED ROADS	(Road symbol)
KING'S HIGHWAYS	(Road symbol)
RAILWAYS	(Railway symbol)
POWER LINES	(Power line symbol)
MARSH OR MUSKEG	(Marsh symbol)
MINES	(Mine symbol)

NOTES

400' Reserve around all Lakes & Rivers to the Dept. of Lands & Forests

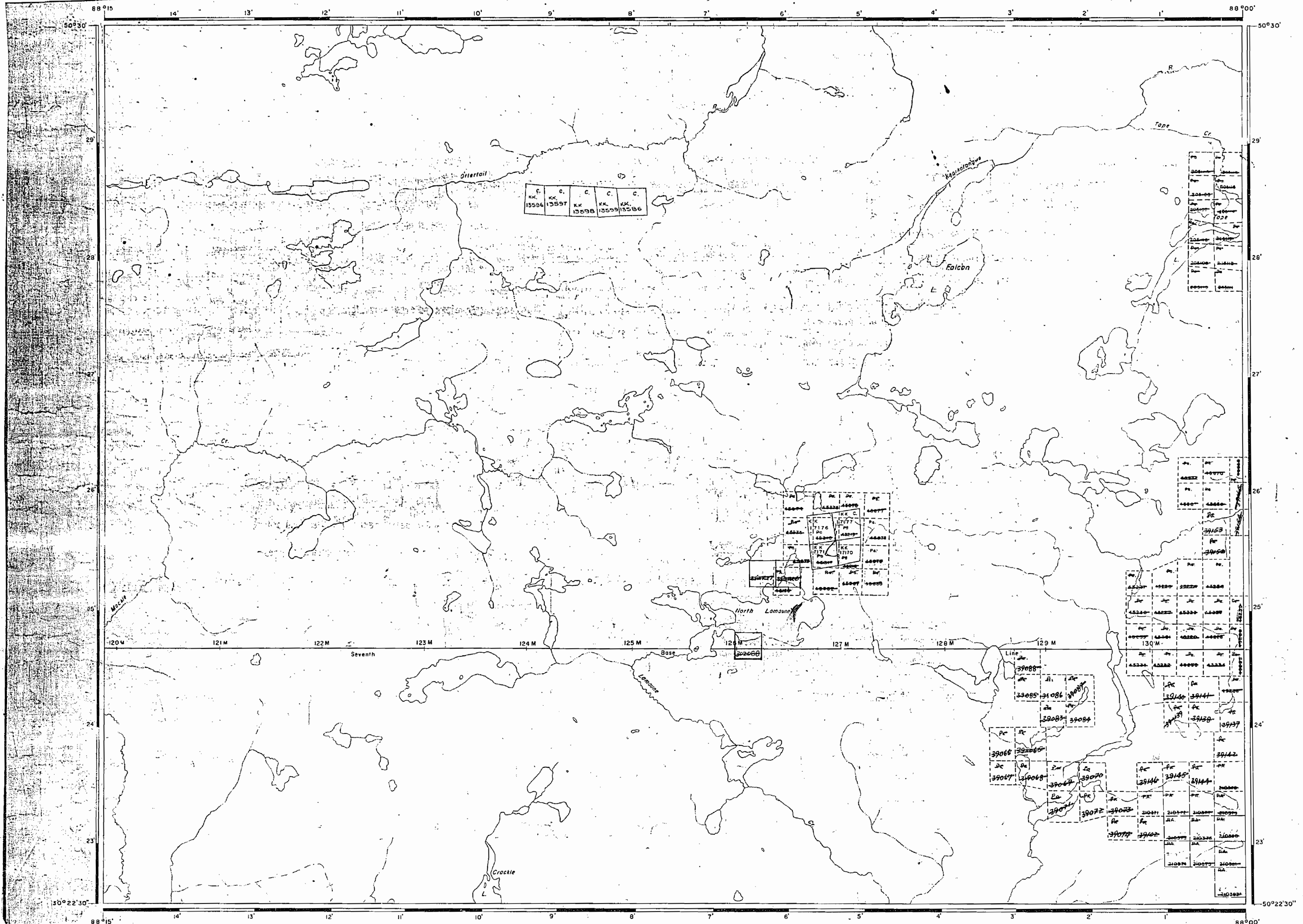
This Area lies within the Nipigon Provincial Forest.

1969

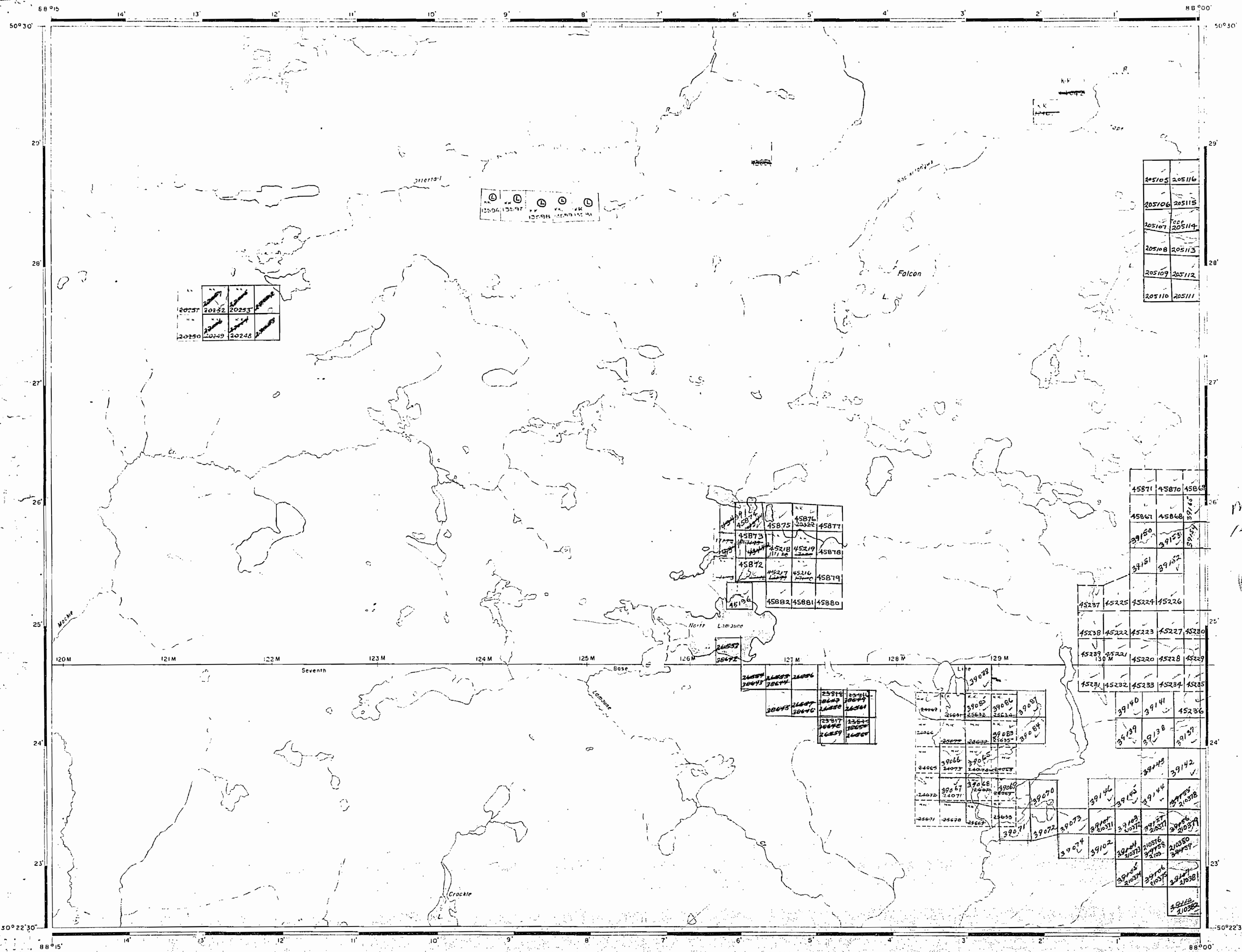
PLAN NO. M-1787

DEPARTMENT OF MINES

- ONTARIO -



1787



AREA OF
FALCON LAKE

DISTRICT OF
THUNDER BAY

KOWKASH
MINING DIVISION

SCALE: 1-INCH = 40 CHAINS

LEGEND

- PATENTED LAND Ⓢ
- CROWN LAND SALE C.S.
- LEASES Ⓛ
- LOCATED LAND Loc.
- LICENSE OF OCCUPATION L.O.
- MINING RIGHTS ONLY M.R.O.
- SURFACE RIGHTS ONLY S.R.O.
- ROADS —
- IMPROVED ROADS —
- KING'S HIGHWAYS —
- RAILWAYS —
- POWER LINES —
- MARSH OR MUSKEG —
- MINES —

NOTES

400' Reserve around all Lakes & Rivers to the Dept. of Lands & Forests
This Area lies within the Nipigon Provincial Forest

M
1401

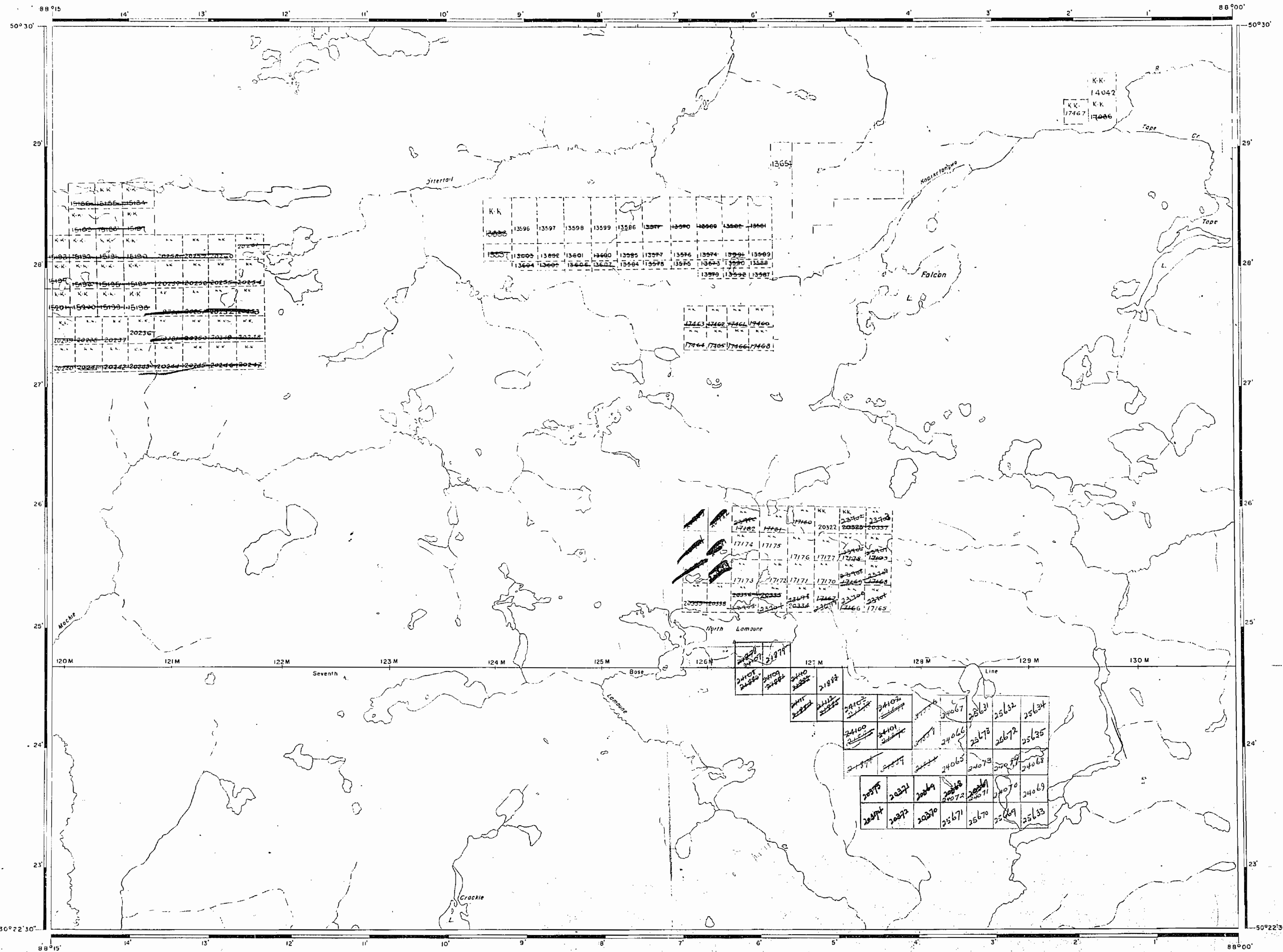
1963

RECEIVED
JAN 10 1963
KOWKASH MINING DIVISION
P.A.
2

PLAN NO. M-1787

DEPARTMENT OF MINES.
— ONTARIO —

1787



AREA OF
FALCON LAKE

DISTRICT OF
THUNDER BAY

KOWKASH
MINING DIVISION

SCALE: 1-INCH = 40 CHAINS

LEGEND

- | | |
|-----------------------|--------|
| PATENTED LAND | Ⓟ |
| CROWN LAND SALE | C.S. |
| LEASES | Ⓛ |
| LOCATED LAND | Loc. |
| LICENSE OF OCCUPATION | L.O. |
| MINING RIGHTS ONLY | M.R.O. |
| SURFACE RIGHTS ONLY | S.R.O. |
| ROADS | — |
| IMPROVED ROADS | — |
| KING'S HIGHWAYS | — |
| RAILWAYS | — |
| POWER LINES | — |
| MARSH OR MUSKEG | — |
| MINES | ⚡ |

NOTES

PLAN NO. M-1787

DEPARTMENT OF MINES
— ONTARIO —

1787

AREA OF
FALCON LAKE

DISTRICT OF
THUNDER BAY

THUNDER BAY
MINING DIVISION

SCALE: 1-INCH = 40 CHAINS

LEGEND

- PATENTED LAND ⊕
- CROWN LAND SALE C.S.
- LEASES ⊙
- LOCATED LAND Loc.
- LICENSE OF OCCUPATION L.O.
- MINING RIGHTS ONLY M.R.O.
- SURFACE RIGHTS ONLY S.R.O.
- ROADS —
- IMPROVED ROADS —
- KING'S HIGHWAYS —
- RAILWAYS —
- POWER LINES —
- MARSH OR MUSKEG —
- MINES *

NOTES

400 Reserve around all Lakes & Rivers to the Dept of Lands & Forests

This Area lies within the Nipigon Provincial Forest

1973

NIP
NATIONAL TOPOGRAPHIC SERIES 521

PLAN NO. M-1787

MINISTRY OF NATURAL RESOURCES
SURVEY AND MAPPING BRANCH

