

June, 1984

Mc Laren Twp.

THE TOWNSHIP OF  
OF

**FELL**

DISTRICT OF  
NISSING

SUDBURY  
MINING DIVISION

SCALE: 1-INCH = 40 CHAINS

LEGEND

PATENTED LAND	● or ⊕
CROWN LAND SALE	C.S.
LEASES	Ⓛ
LOCATED LAND	Loc.
LICENSE OF OCCUPATION	L.O.
MINING RIGHTS ONLY	M.R.O.
SURFACE RIGHTS ONLY	S.R.O.
ROADS	—
IMPROVED ROADS	—
KING'S HIGHWAYS	—
RAILWAYS	—
POWER LINES	—
MARSH OR MUSKEG	—
MINES	—
CANCELLED	—
PATENTED S.R.O.	—

NOTES

400' Surface Rights Reservation around  
all Lakes and Rivers.  
Flooding rights between elevation 1025' and 1045'  
to H.E.P.C. — Crown Lease 2445 —  
along shores of Tomiko Lake

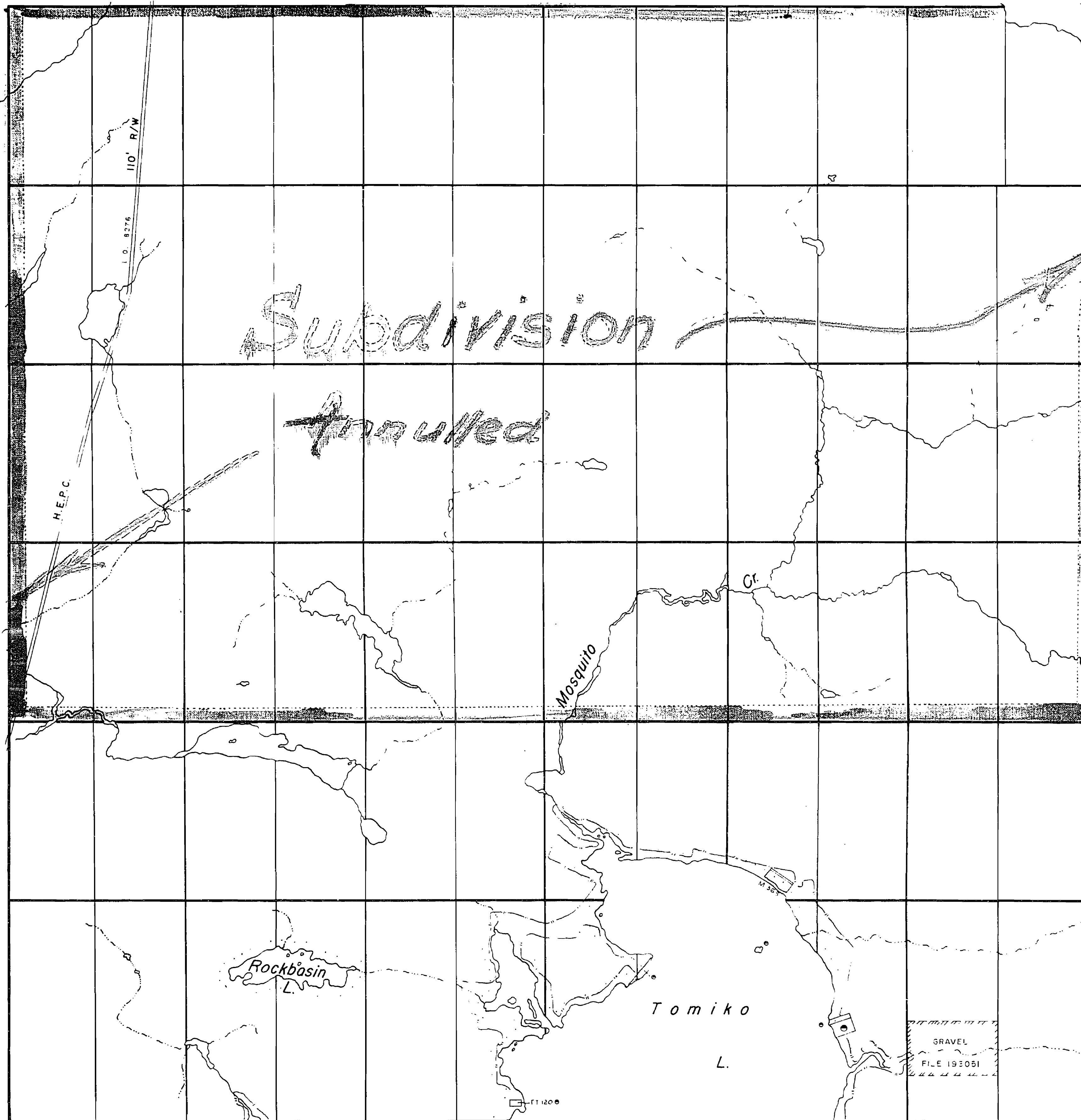
**FELL**

PLAN NO- M 805

MINISTRY OF NATURAL RESOURCES  
SURVEYS AND MAPS BRANCH

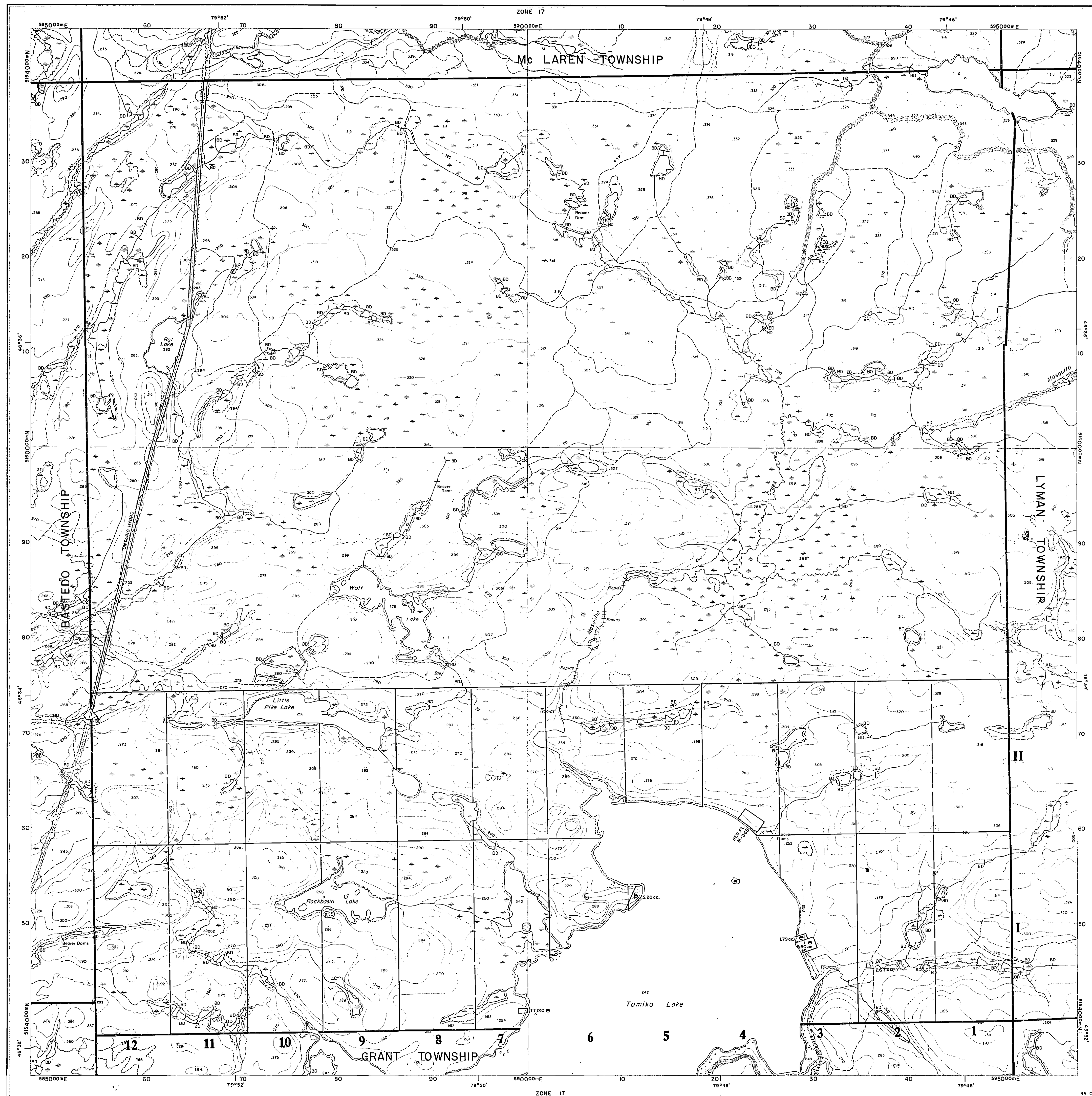
Bastedo Twp.

Lyman Twp.



12 11 10 9 8 7 6 5 4 3 2 1

Grant Twp.



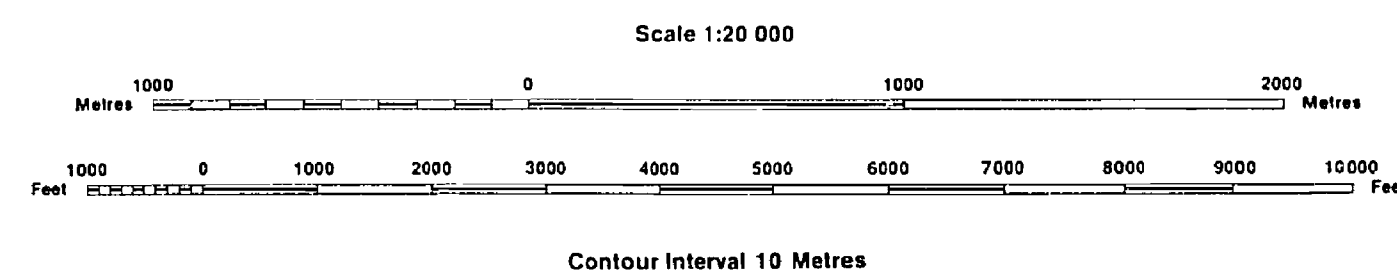
Ministry of Natural Resources  
Ministry of Northern Affairs and Mines

# INDEX TO LAND DISPOSITION

PLAN  
G-3251  
TOWNSHIP

FELL

M.N.R. ADMINISTRATIVE DISTRICT  
NORTH BAY  
MINING DIVISION  
SUDBURY  
LAND TITLES/REGISTRY DIVISION  
NIPISSING



## AREAS WITHDRAWN FROM DISPOSITION

MRO - Mining Rights Only  
SRO - Surface Rights Only  
M + S - Mining and Surface Rights

Description Order No. Date Disposition File

## SYMBOLS

Boundary	.....
Township, Meridian, Baseline	.....
Road allowance; surveyed	.....
shoreline	.....
Lot/Concession; surveyed	.....
unsurveyed	.....
Parcel; surveyed	.....
unsurveyed	.....
Right-of-way; road	.....
railway	.....
utility	.....
Reservation	.....
Cliff, Pit, Pile	.....
Contour	.....
Interpolated	.....
Approximate	.....
Depression	.....
Control point (horizontal)	.....
Flooded land	.....
Mine head frame	.....
Pipeline (above ground)	.....
Railway; single track	.....
double track	.....
abandoned	.....
Road; highway, county, township	.....
access	.....
trail, bush	.....
Shoreline (original)	.....
Transmission line	.....
Wooded area	.....

THE INFORMATION THAT APPEARS ON THIS MAP HAS BEEN COMPILED FROM VARIOUS SOURCES, AND ACCURACY IS NOT GUARANTEED. THOSE WISHING TO STAKE MINING CLAIMS SHOULD CONSULT WITH THE MINING RECORDER, MINISTRY OF NORTHERN DEVELOPMENT AND MINES, FOR ADDITIONAL INFORMATION ON THE STATUS OF THE LANDS SHOWN HEREON.

## NOTE

The regulated water level of Tomiko Lake is controlled by a dam at the Outlet Of Chebogomog Lake (Township of Field) and is contour 104.5' (802.0' G.S.C. Datum) Crown Lease No. 2445 to Ontario Hydro.

Licence of Occupation No. 9836  
(Flooding Purpose as necessary for the generating of Water Power in Lots 3, 4, 5, 6, 7, and 10, Conc. I, Lots 4, 5, and 6 Conc. II (See Fell Township Land Roll for Plan)

RTS REMOTE TOURIST SET-UP

## DISPOSITION OF CROWN LANDS

Patent	.....
Surface & Mining Rights	.....
Surface Rights Only	.....
Mining Rights Only	.....
Lease	.....
Surface & Mining Rights	.....
Surface Rights Only	.....
Mining Rights Only	.....
Licence of Occupation	.....
Order-in-Council	.....
Cancelled	.....
Reservation	.....
Sand & Gravel	.....

## ANNULMENT

Subdivision of this township into lots and concessions was partially annulled on Sept. 23, 1953

## DATE OF ISSUE

FEB 17 1994

SUDBURY

MINING RECORDER'S OFFICE

FELL

Map base and land disposition drafting by Surveys and Mapping Branch, Ministry of Natural Resources.

The disposition of land, location of lot fabric and parcel boundaries on this index was compiled for administrative purposes only.



McLaren Twp. OFFICE USE ONLY

THE TOWNSHIP  
OF

**FELL**

DISTRICT OF  
NIPISSING

SUDBURY  
MINING DIVISION

SCALE: 1-INCH = 40 CHAINS


LEGEND

PATENTED LAND	● or ⊕
CROWN LAND SALE	C.S.
LEASES	Ⓛ
LOCATED LAND	Loc.
LICENSE OF OCCUPATION	L.O.
MINING RIGHTS ONLY	M.R.O.
SURFACE RIGHTS ONLY	S.R.O.
ROADS	—
IMPROVED ROADS	—
KING'S HIGHWAYS	—
RAILWAYS	—
POWER LINES	—
MARSH OR MUSKEG	—
MINES	—
CANCELLED	—
PATENTED S.R.O.	—

NOTES

400' Surface Rights Reservation around  
all Lakes and Rivers.

Flooding rights between elevation 102.5' and 104.5'  
to H.E.P.C. — Crown Lease 2445 —  
along shores of Tomiko Lake



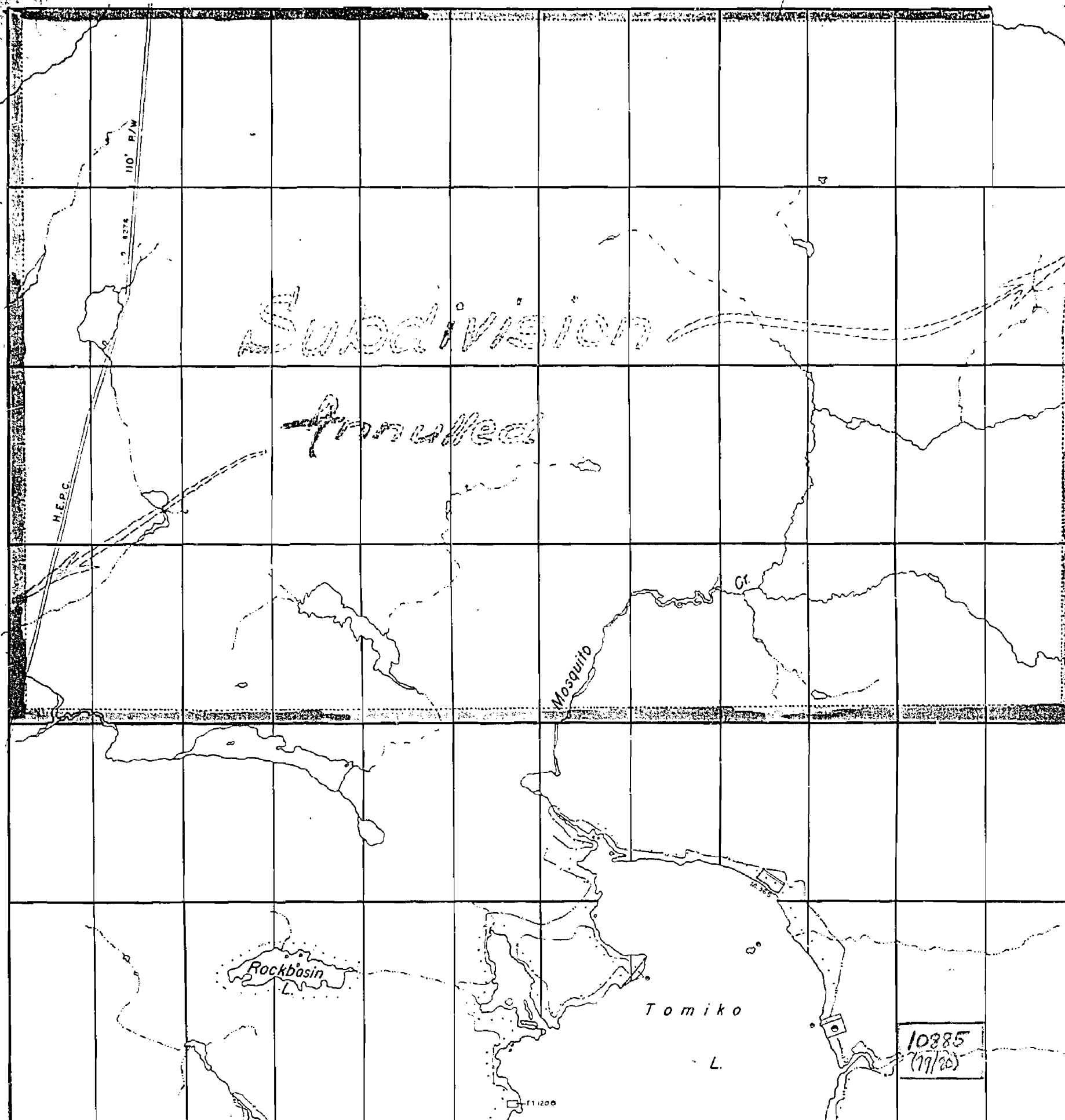
**FELL**

PLAN NO- M 805

ONTARIO  
MINISTRY OF NATURAL RESOURCES  
SURVEYS AND MAPPING BRANCH

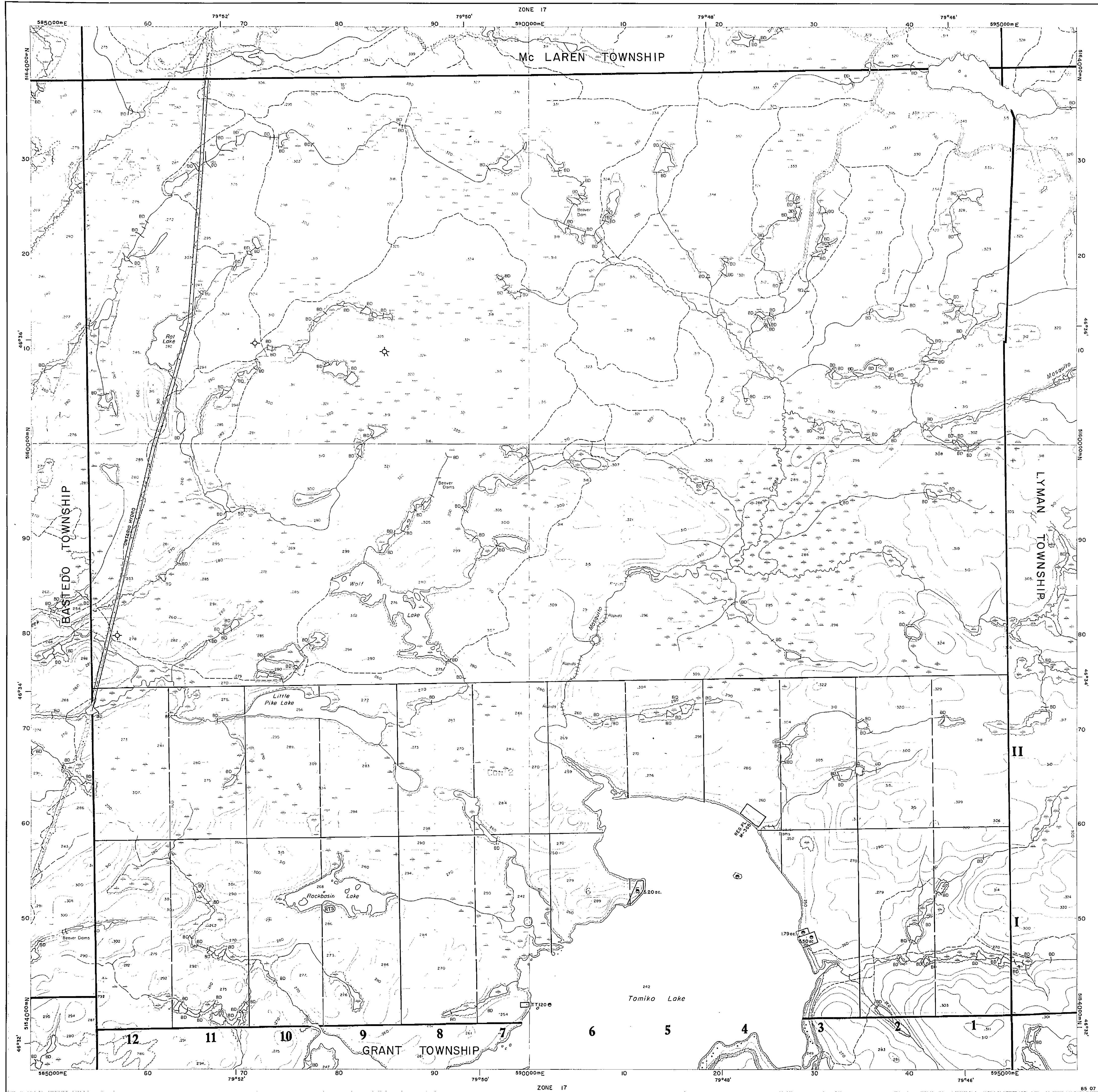
Bastedo Twp.

Lyman Twp.



12 11 10 9 8 7 6 5 4 3 2 1

Grant Twp.



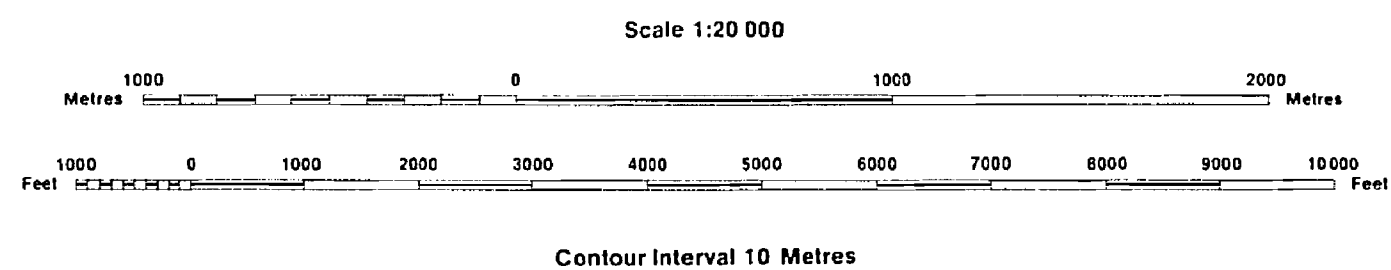
Ministry of Natural Resources  
Ministry of Northern Affairs and Mines

### INDEX TO LAND DISPOSITION

PLAN  
G-3251  
TOWNSHIP

M.N.R. ADMINISTRATIVE DISTRICT  
NORTH BAY  
MINING DIVISION  
SUDBURY  
LAND TITLES/REGISTRY DIVISION  
NIPISSING

# FELL



#### AREAS WITHDRAWN FROM DISPOSITION

MRO - Mining Rights Only  
SRO - Surface Rights Only  
M + S - Mining and Surface Rights

Description	Order No.	Date	Disposition	File
-------------	-----------	------	-------------	------

#### SYMBOLS

Boundary	
Township, Meridian, Baseline	
Road allowance; surveyed	
shoreline	
Lot/Concession; surveyed	
unsurveyed	
Parcel; surveyed	
unsurveyed	
Right-of-way; road	
railway	
utility	
Reservation	
Cliff, Pit, Pile	
Contour	
Interpolated	
Approximate	
Depression	
Control point (horizontal)	
Flooded land	
Mine head frame	
Pipeline (above ground)	
Railway; single track	
double track	
abandoned	
Road; highway, county, township	
access	
trail, bush	
Shoreline (original)	
Transmission line	
Wooded area	

THE INFORMATION THAT APPEARS ON THIS MAP HAS BEEN COMPILED FROM VARIOUS SOURCES, AND ACCURACY IS NOT GUARANTEED. THOSE WISHING TO STAKE MINING CLAIMS SHOULD CONSULT WITH THE MINING RECORDER, MINISTRY OF NORTHERN DEVELOPMENT AND MINES, FOR ADDITIONAL INFORMATION ON THE STATUS OF THE LANDS SHOWN HEREON.

#### NOTE

The regulated water level of Tomiko Lake is controlled by a dam at the Outlet Of Cheboganog Lake (Township of Field) and is contour 104.5' (802.0' G.S.C. Datum) Crown Lease No. 2445 to Ontario Hydro.

Licence of Occupation No. 9836  
(Flourishing Purpose as necessary for the generating of Water Power in Lots 3, 4, 5, 6, 7, and 10, Conc. I, Lots 4, 5, and 6 Conc. II (See FELL Township Land Roll for Plan)

#### DISPOSITION OF CROWN LANDS

Patent	
Surface & Mining Rights	
Surface Rights Only	
Mining Rights Only	
Lease	
Surface & Mining Rights	
Surface Rights Only	
Mining Rights Only	
Licence of Occupation	
Order-in-Council	
Cancelled	
Reservation	
Sand & Gravel	
LAND USE PERMIT	
REMOTE TOURIST SET-UP	

#### ANNULMENT

Subdivision of this township into lots and concessions was partially annulled on Sept. 23, 1953

# FELL