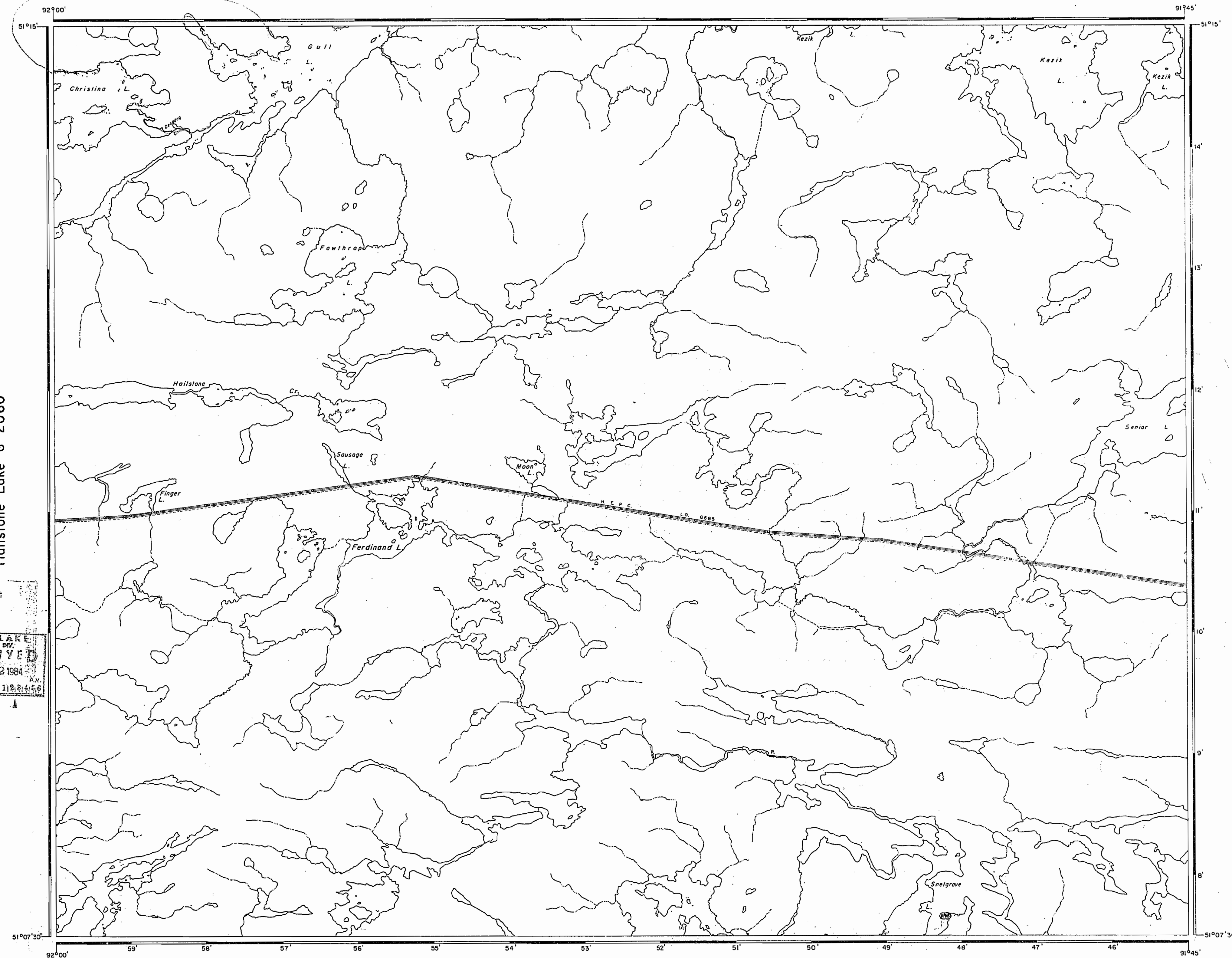


Gull Lake G-2058



**LEGEND**

HIGHWAY AND ROUTE No.	
OTHER ROADS	
TRAILS	
SURVEYED LINES:	
TOWNSHIPS, BASE LINES, ETC.	
LOTS, MINING CLAIMS, PARCELS, ETC.	
UNSURVEYED LINES:	
LOT LINES	
PARCEL BOUNDARY	
MINING CLAIMS ETC.	
RAILWAY AND RIGHT OF WAY	
UTILITY LINES	
NON-PERENNIAL STREAM	
FLOODING OR FLOODING RIGHTS	
SUBDIVISION OR COMPOSITE PLAN	
RESERVATIONS	
ORIGINAL SHORELINE	
MARSH OR MUSKEG	
MINES	
TRAVERSE MONUMENT	
REMOTE TOURISM SITE	

**DISPOSITION OF CROWN LANDS**

TYPE OF DOCUMENT	SYMBOL
PATENT, SURFACE & MINING RIGHTS	
" SURFACE RIGHTS ONLY	
" MINING RIGHTS ONLY	
LEASE, SURFACE & MINING RIGHTS	
" SURFACE RIGHTS ONLY	
" MINING RIGHTS ONLY	
LICENCE OF OCCUPATION	
ORDER-IN-COUNCIL	
RESERVATION	
CANCELLED	
SAND & GRAVEL	

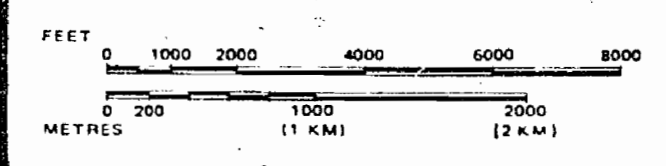
NOTE: MINING RIGHTS IN PARCELS PATENTED PRIOR TO MAY 6, 1912, VESTED IN ORIGINAL PATENTEE BY THE PUBLIC LANDS ACT, R.S.O. 1970, CHAP. 360, SEC. 67, SUBSEC. 1.

**REFERENCES**

**AREAS WITHDRAWN FROM DISPOSITION**

Description	Order No.	Date	Disposition	File
M.R.O. - MINING RIGHTS ONLY				
S.R.O. - SURFACE RIGHTS ONLY				
M + S. - MINING AND SURFACE RIGHTS				

SCALE: 1 INCH = 40 CHAINS



**AREA FERDINAND LAKE**

M.N.R. ADMINISTRATIVE DISTRICT  
**SIoux LOOKOUT**  
 MINING DIVISION  
**RED LAKE**  
 LAND TITLES / REGISTRY DIVISION  
**KENORA (PATRICIA PORTION)**

Ministry of Natural Resources  
 Land Management Branch  
 Ontario

Date MARCH, 1994  
 Number **G-2036**

THE INFORMATION THAT APPEARS ON THIS MAP HAS BEEN COMPILED FROM VARIOUS SOURCES, AND ACCURACY IS NOT GUARANTEED. THOSE WISHING TO STAKE MINING CLAIMS SHOULD CONSULT WITH THE MINING RECORDER, MINISTRY OF NORTHERN DEVELOPMENT AND MINES, FOR ADDITIONAL INFORMATION ON THE STATUS OF THE LANDS SHOWN HEREON.

Hailstone Lake G-2060

Wesleyan Lake G-2249

RED LAKE RECEIVED  
 AUG - 2 1994  
 7:51:10,11:12:11:2:8:4:5:6

Brokenmouth River G-1966

Gull Lake M.2218

AREA OF

# FERDINAND LAKE

DISTRICT OF KENORA  
PATRICIA PORTION

RED LAKE MINING DIVISION

SCALE: 1-INCH = 40 CHAINS

### LEGEND

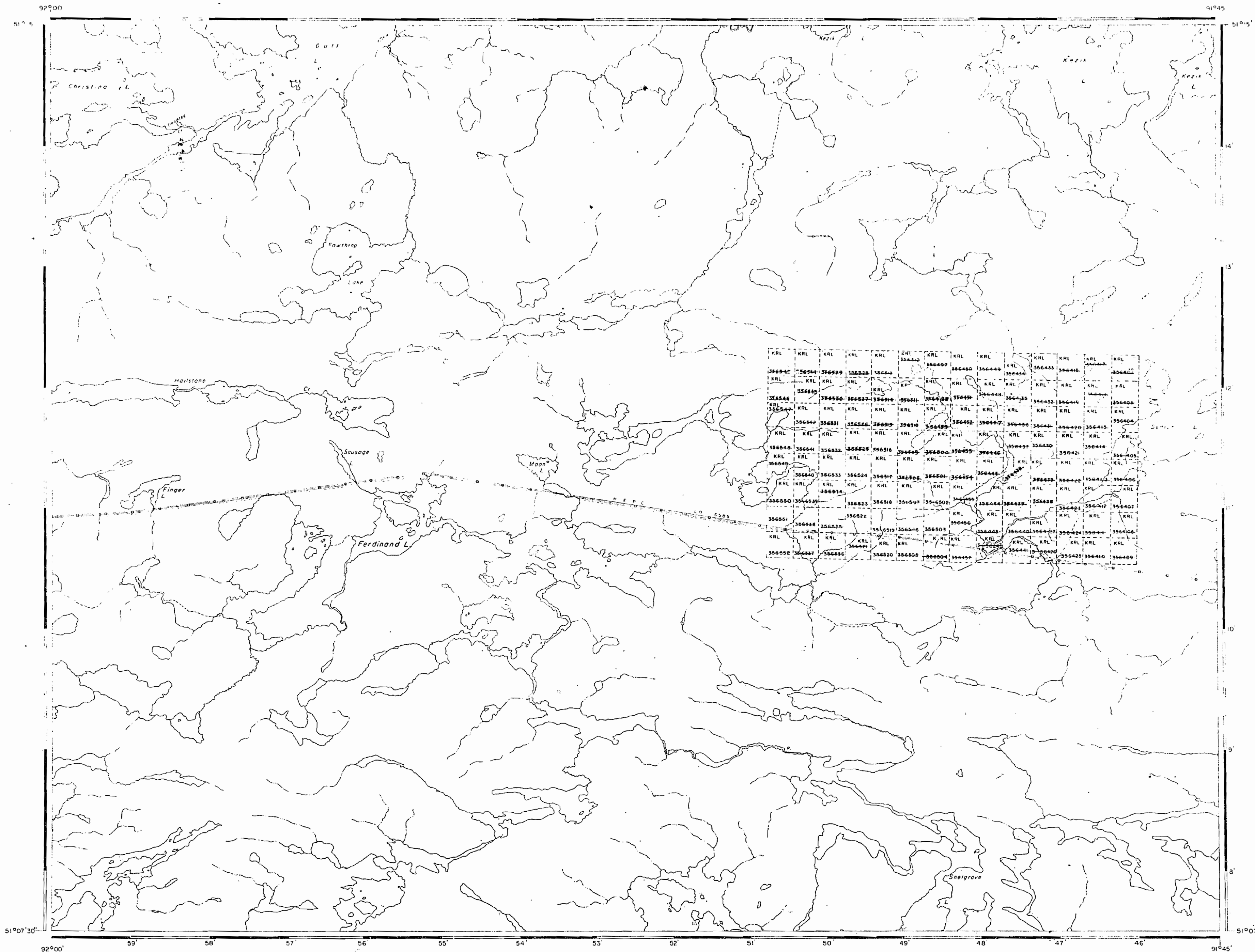
- PATENTED LAND Ⓟ
- CROWN LAND SALE CS
- LEASE Ⓢ
- LOCATED LAND LOC
- LICENSE OF OCCUPATION LO
- MINING RIGHTS ONLY MRO
- SURFACE RIGHTS ONLY SRO
- ROADS —
- IMPROVED ROADS —
- KING'S HIGHWAYS —
- RAILWAYS —
- POWER LINES —
- MARSH OR MUSKEG —
- MINES \*
- CANCELLED C

### NOTES

400' surface rights reservation around all lakes and rivers

Hailstone Lake M.2688

Wesleyan Lake M.2221



Brokenmouth River M.2497

NATIONAL TOPOGRAPHIC SERIES 520

PLAN NO. **M.2151**

ONTARIO  
MINISTRY OF NATURAL RESOURCES  
SURVEYS AND MAPPING BRANCH

2151

Gull Lake M.2218

AREA OF

# FERDINAND LAKE

DISTRICT OF  
KENORA  
PATRICIA PORTION

RED LAKE  
MINING DIVISION

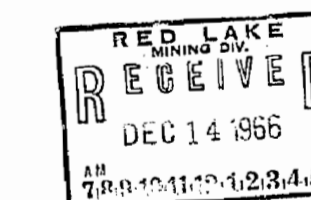
SCALE: 1-INCH = 40 CHAINS

### LEGEND

- PATENTED LAND Ⓟ
- CROWN LAND SALE C.S.
- LEASES Ⓞ
- LOCATED LAND Loc.
- LICENSE OF OCCUPATION L.O.
- MINING RIGHTS ONLY M.R.O.
- SURFACE RIGHTS ONLY S.R.O.
- ROADS —
- IMPROVED ROADS —
- KING'S HIGHWAYS —
- RAILWAYS —
- POWER LINES —
- MARSH OR MUSKEG —
- MINES —
- CANCELLED C.

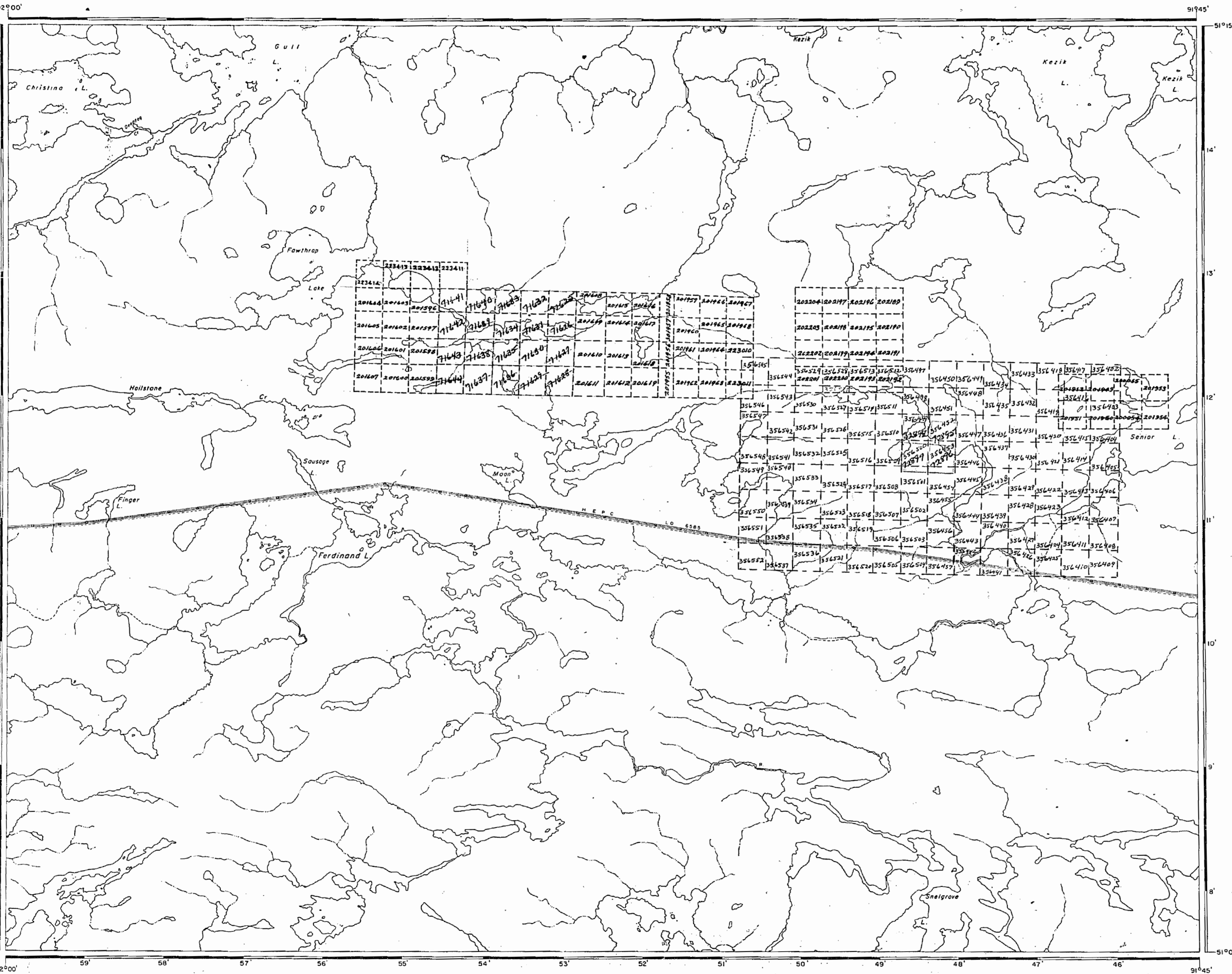
### NOTES

400' surface rights reservation around all lakes and rivers.



PLAN NO. M.2151

DEPARTMENT OF MINES  
— ONTARIO —



Hailstone Lake M.2688

Wesleyan Lake M.2221

Brokenmouth River M.2497