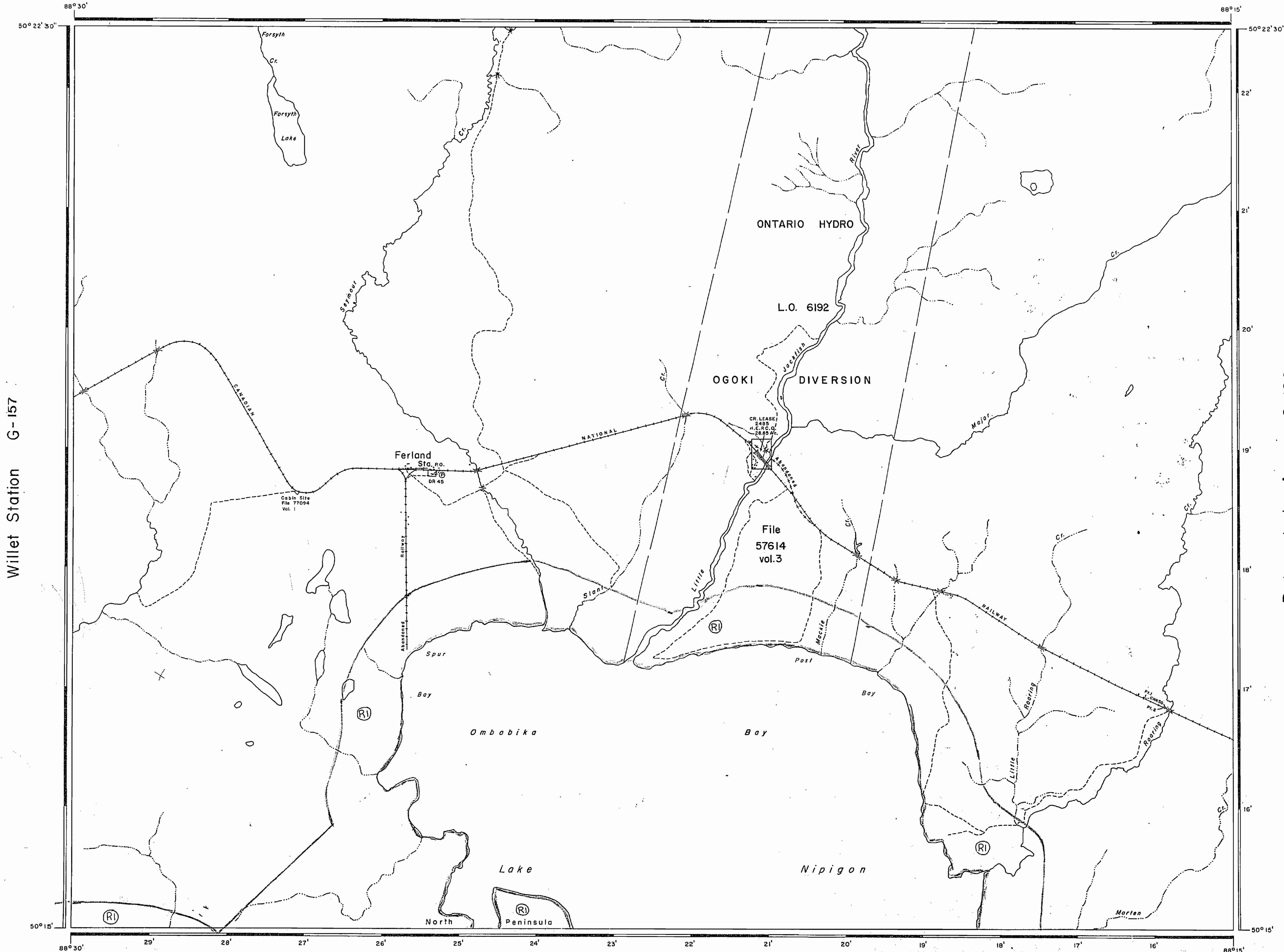


Crescent Lake Area - G-27



THE INFORMATION THAT APPEARS ON THIS MAP HAS BEEN COMPILED FROM VARIOUS SOURCES, AND ACCURACY IS NOT GUARANTEED. THOSE WISHING TO STAKE MINING CLAIMS SHOULD CONSULT WITH THE MINING RECORDER, MINISTRY OF NORTHERN DEVELOPMENT AND MINES, FOR ADDITIONAL INFORMATION ON THE STATUS OF THE LANDS SHOWN HEREON.

**LEGEND**

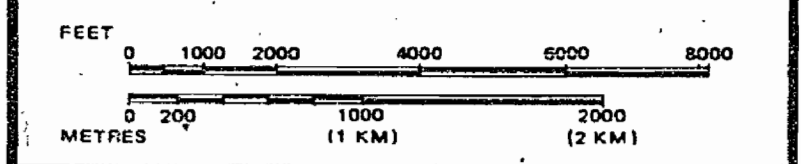
PATENTED LAND	Ⓢ
CROWN LAND SALE	C.S.
LEASES	Ⓛ
LOCATED LAND	Loc.
LICENSE OF OCCUPATION	L.O.
MINING RIGHTS ONLY	M.R.O.
SURFACE RIGHTS ONLY	S.R.O.
ROADS	—
IMPROVED ROADS	—
KING'S HIGHWAYS	—
RAILWAYS	—
POWER LINES	—
MARSH OR MUSKEG	—
MINES	Ⓜ
CANCELLED	C.
LAND USE PERMITS FOR COMMERCIAL TOURISM/OUTPOST CAMPS	✓

Ⓢ Sec 35 W-11-C 2247/99 ONT MAY 17/99 MHS  
 \* INCLUDES ALL ISLANDS WITHIN LAKE NIPIGON

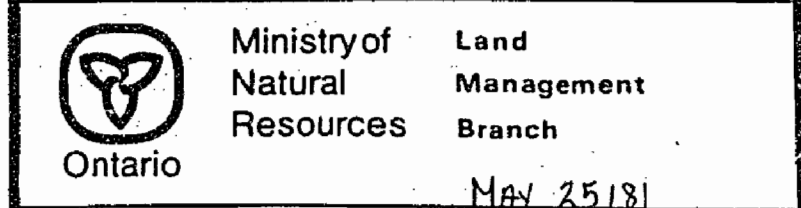
**NOTES**

66' Reserve around the shore of Lake Nipigon, from contour elevation 855'.  
 Flooding Rights to contour elevation 855', reserved to H.E.P.C. of Ontario. —  
 File No. 1219B, vol. 2.

SCALE: 1 INCH = 40 CHAINS



**AREA**  
**FERLAND STATION**  
 M.N.R. ADMINISTRATIVE DISTRICT  
**NIPIGON**  
 MINING DIVISION  
**THUNDER BAY**  
 LAND TITLES / REGISTRY DIVISION  
**THUNDER BAY**



Date FEBRUARY 1981  
 Number **G-36**

North Peninsula - Lake Nipigon - G-96

Willet Station G-157

Return Lake Area - G-120