

1713

FERNOW

DISTRICT OF THUNDER BAY

Scale: - 40 Chans - 1 Inch

GOODWIN

Cochrane District

KOWKASH

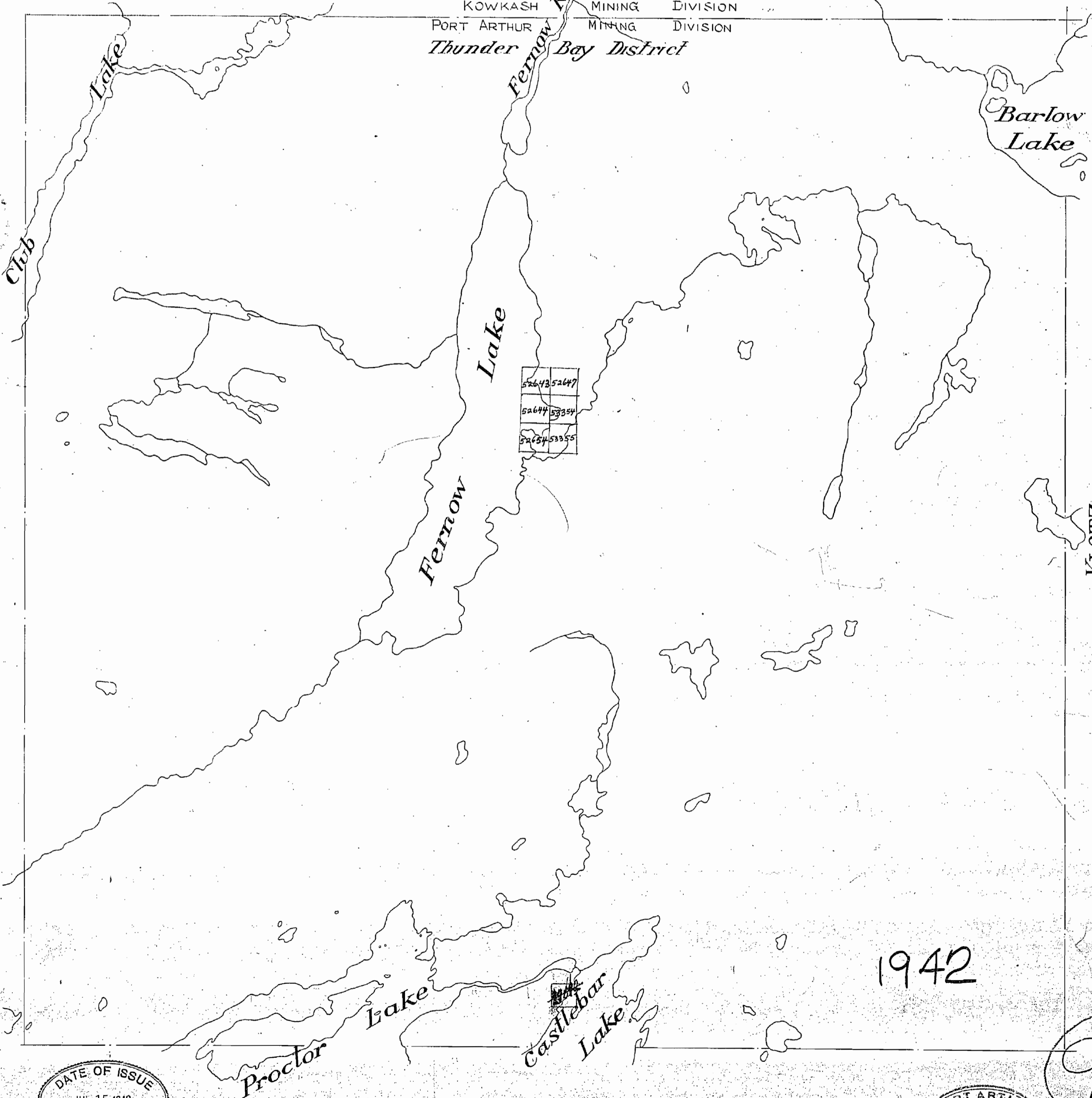
MINING DIVISION

PORT ARTHUR

MINING DIVISION

Thunder Bay District

NORTH
AST



O'NEARA

KLOTZ

1942

DATE OF ISSUE
JUL 15 1942

PORT ARTHUR
RECEIVED
17
MINING DIVISION

90

M1713

TB 41 A

1713

1830

1830

FERNOW

DISTRICT OF THUNDER BAY

Scale: - 40 Chains - 1 Inch

GOODWIN

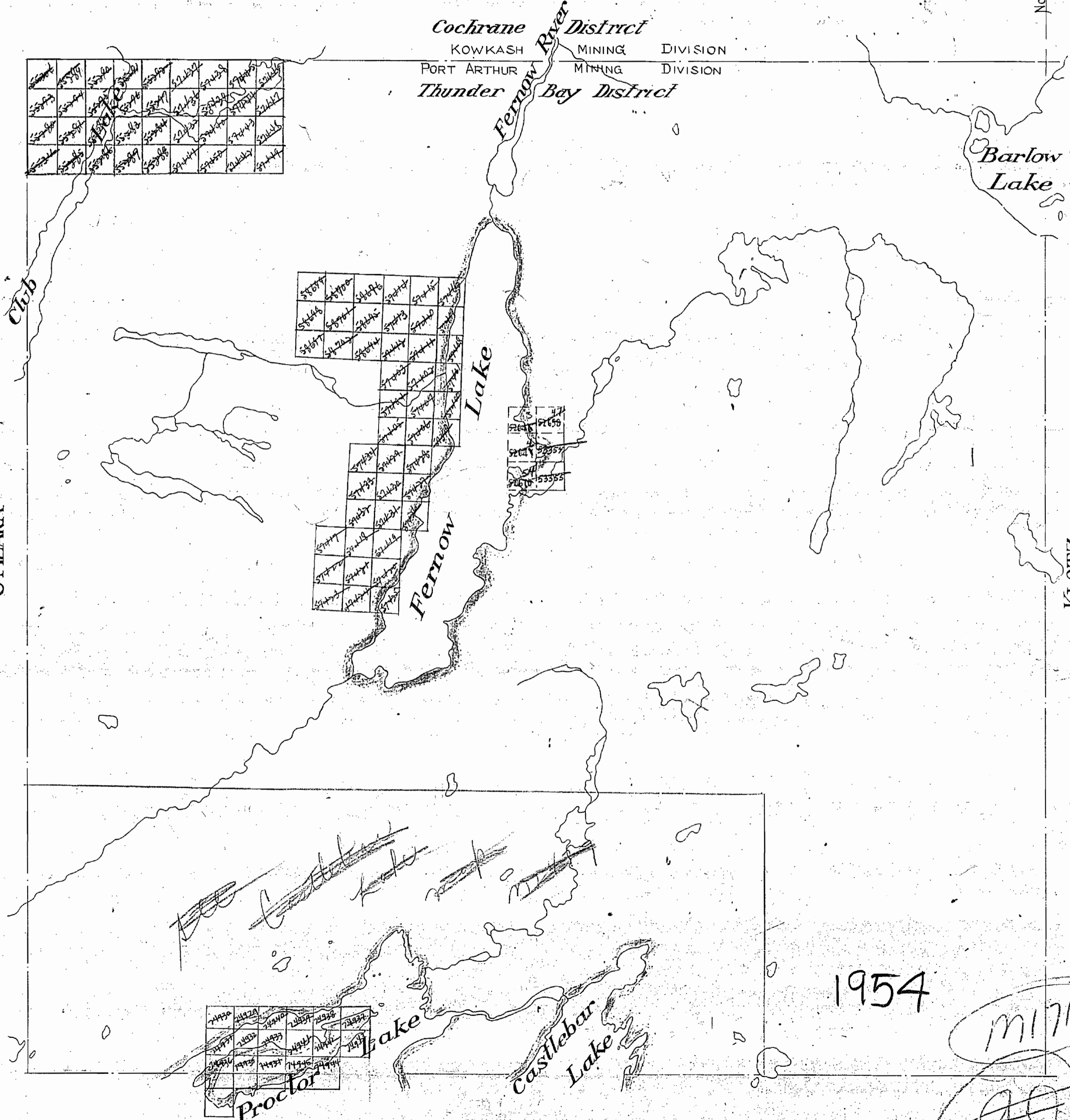

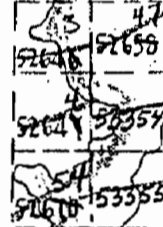
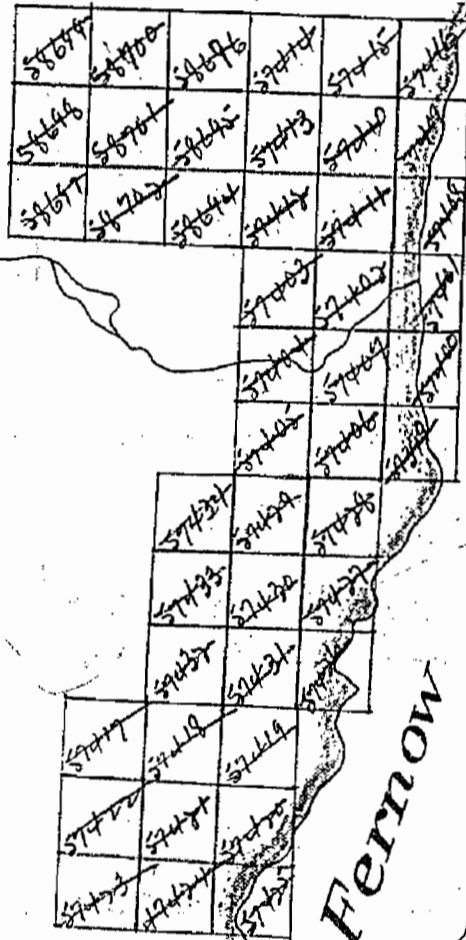

Cochrane District

KOWKASH MINING DIVISION

PORT ARTHUR MINING DIVISION

Thunder Bay District

NORTH EAST



1954

M1713

90

Surface reservations 400' wide by Dept. of L. & A.
 shown hereon thus ~~_____~~

FERNOW

1713

FERNOW

M1713

DISTRICT OF THUNDER BAY
THUNDER BAY MINING DIVISION
Scale 40 Chains 1 inch

GOODWIN

Cochrane District

KOWKASH MINING DIVISION

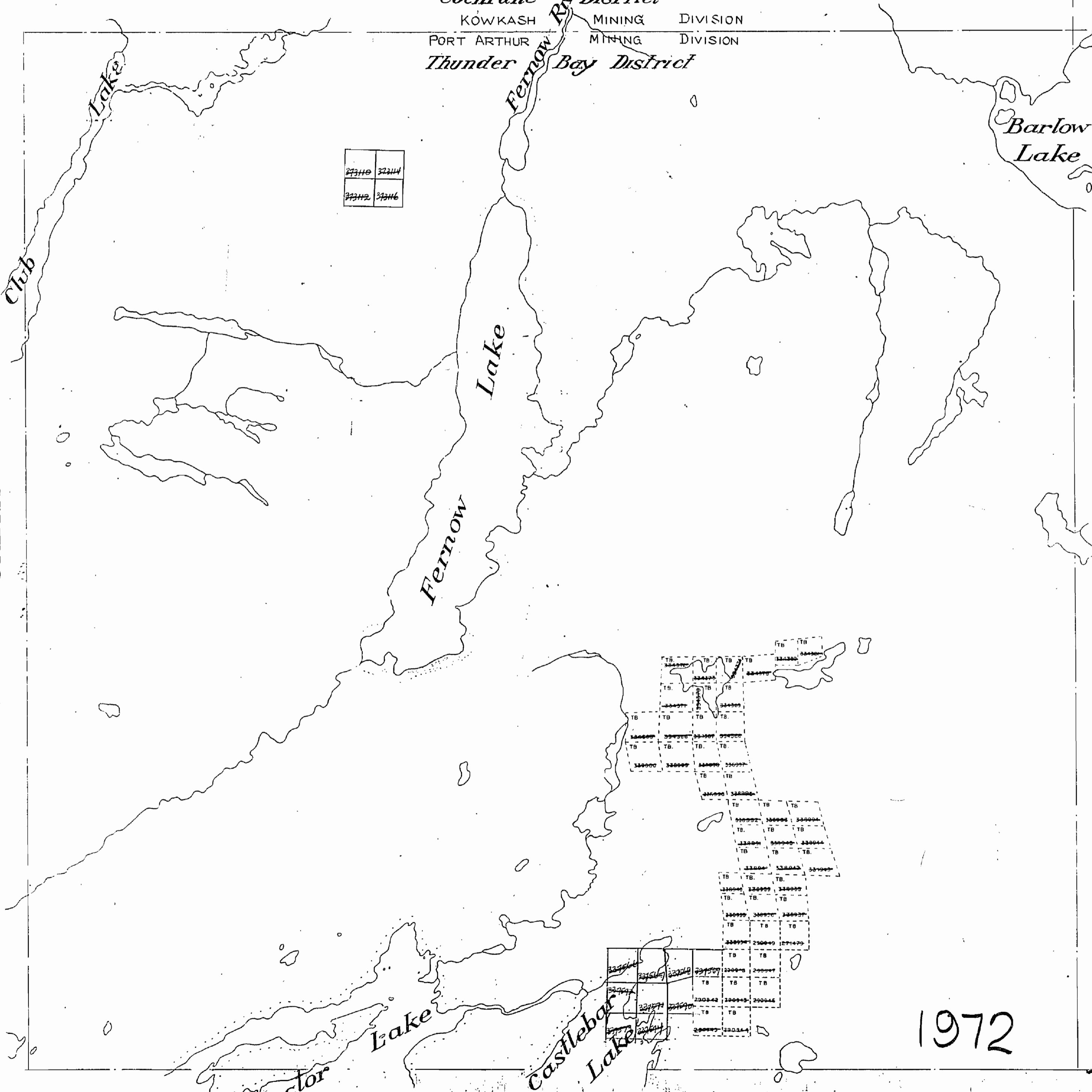
PORT ARTHUR MINING DIVISION

Thunder Bay District

NORTH AS

O'MEARA

KLOTZ

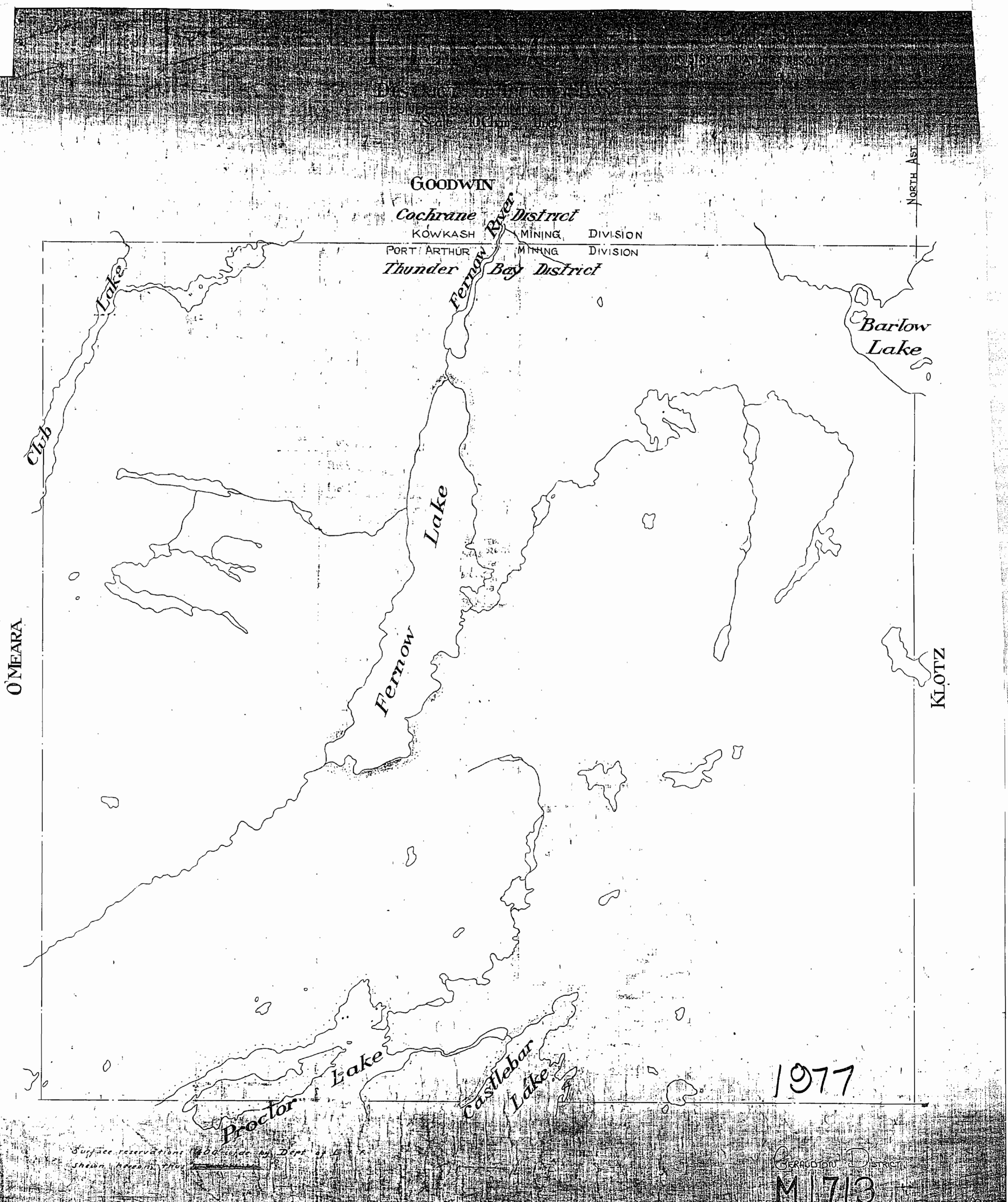


1972

M1713

Surface reservations 400' wide by Dept. of L. & F. shown hereon, thus

1713



GOODWIN

Cochrane District

KOWKASH MINING DIVISION

PORT ARTHUR MINING DIVISION

Thunder Bay District

NORTH

Barlow Lake

O'MEARA

KLOTZ

Fernow Lake

1977

Proctor Lake

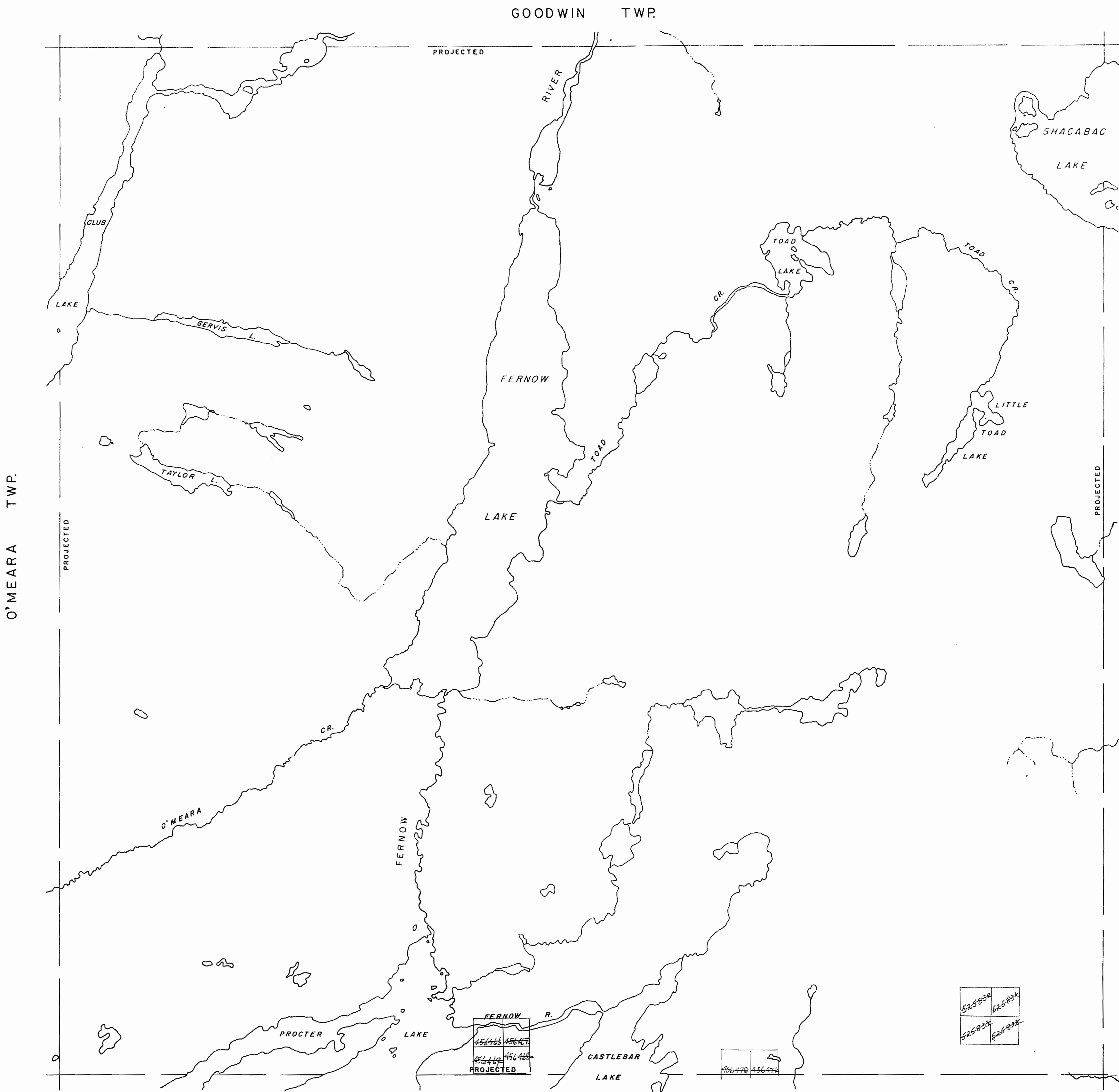
Castlebar Lake

Surface reservations (shown here) as of 1/1/77

GERASDON DISTRICT
M 1713

NOTES

400 surface rights reservation along the shores of all lakes and rivers



LEGEND

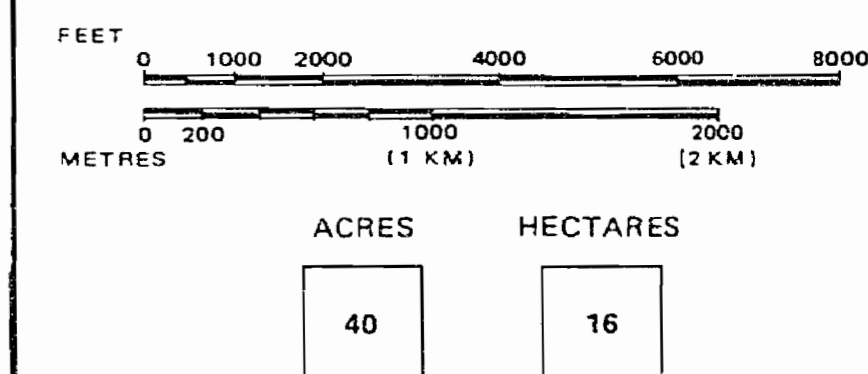
HIGHWAY AND ROUTE No.	
OTHER ROADS	
TRAILS	
SURVEYED LINES	
TOWNSHIPS, BASE LINES, ETC.	
LOTS, MINING CLAIMS, PARCELS, ETC.	
UNSURVEYED LINES	
LOT LINES	
PARCEL BOUNDARY	
MINING CLAIMS ETC.	
RAILWAY AND RIGHT OF WAY	
UTILITY LINES	
NON-PERENNIAL STREAM	
FLOODING OR FLOODING RIGHTS	
SUBDIVISION OR COMPOSITE PLAN	
RESERVATIONS	
ORIGINAL SHORELINE	
MARSH OR MUSKOG	
MINES	
TRAVERSE MONUMENT	

DISPOSITION OF CROWN LANDS

TYPE OF DOCUMENT	SYMBOL
PATENT, SURFACE & MINING RIGHTS	
" SURFACE RIGHTS ONLY	
" MINING RIGHTS ONLY	
LEASE SURFACE & MINING RIGHTS	
" SURFACE RIGHTS ONLY	
" MINING RIGHTS ONLY	
LICENCE OF OCCUPATION	
ORDER-IN-COUNCIL	
RESERVATION	
CANCELLED	
SAND & GRAVEL	

NOTE: MINING RIGHTS IN PARCELS PATENTED PRIOR TO MAY 6, 1913, VESTED IN ORIGINAL PATENTEE BY THE PUBLIC LANDS ACT, R.S.O. 1970, CHAP. 380, SEC. 63, SUBSEC. 1.

SCALE: 1 INCH = 40 CHAINS



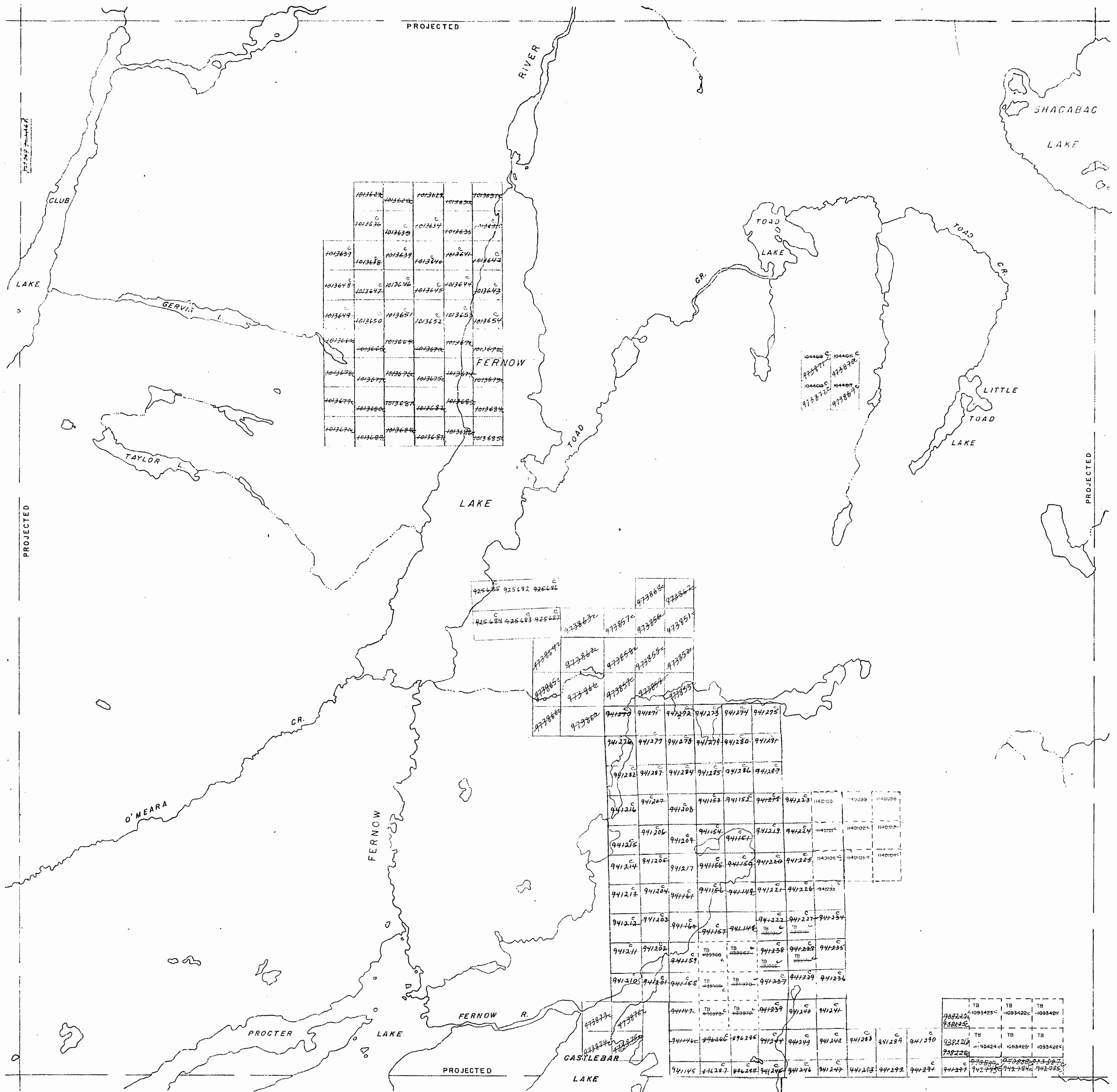
TOWNSHIP OF
FERNOW
DISTRICT
THUNDER BAY
MINING DIVISION
THUNDER BAY
GERALDTON DIST. JUNE 15/78

Ministry of Natural Resources
Ontario
Surveys and Mapping Branch

Date: MAY 3, 1978
National Topographic Series 42 F/13
Plan No. M-1713

KLOTZ TWP. M-2868

GOODWIN TWP. G 474



THE INFORMATION THAT APPEARS ON THIS MAP HAS BEEN COMPILED FROM VARIOUS SOURCES AND ACCURACY IS NOT GUARANTEED. THOSE WISHING TO STAKE MINING CLAIMS SHOULD CONSULT WITH THE MINING RECORDER, MINISTRY OF NORTHERN DEVELOPMENT AND MINES, FOR ADDITIONAL INFORMATION ON THE STATUS OF THE LANDS SHOWN HEREON.

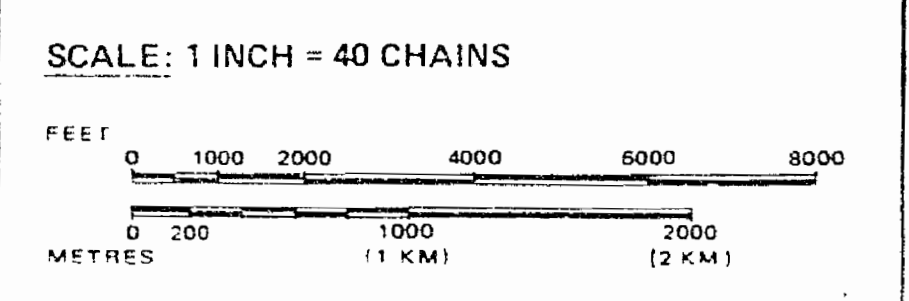
LEGEND

HIGHWAY AND ROUTE 1/4	
OTHER ROADS	
TRAILS	
SURVEYED LINES	
TOWNSHIPS, BASE LINES, ETC.	
LOTS, MINING CLAIMS, PARCELS, ETC.	
UNSURVEYED LINES	
LOT LINES	
PARCEL BOUNDARY	
MINING CLAIMS ETC.	
RAILWAY AND RIGHT OF WAY	
UTILITY LINES	
NON PERENNIAL STREAM	
FLOODING OR FLOODING RIGHTS	
SUBDIVISION OF COMPOSITE PLAN	
RESERVATIONS	
ORIGINAL SHORELINE	
MARSH OR MUSKEG	
MINES	
TRAVERSE MONUMENT	

DISPOSITION OF CROWN LANDS

TYPE OF DOCUMENT	SYMBOL
PATENT, SURFACE & MINING RIGHTS	
" SURFACE RIGHTS ONLY	
" MINING RIGHTS ONLY	
LEASE SURFACE & MINING RIGHTS	
" SURFACE RIGHTS ONLY	
" MINING RIGHTS ONLY	
LICENCE OF OCCUPATION	
ORDER-IN-COUNCIL	
RESERVATION	
CANCELLED	
SAND & GRAVEL	
LAND USE PERMITS FOR COMMERCIAL TOURISM, OUTPOST CAMPS	

NOTE: MINING RIGHTS IN PARCELS PATENTED PRIOR TO MAY 6, 1913, VESTED IN ORIGINAL PATENTEE BY THE PUBLIC LANDS ACT, R.S.O. 1910, CHAP. 380, SEC. 63, SUBSEC. 1



TOWNSHIP
FERNOW
 M.N.R. ADMINISTRATIVE DISTRICT
GERALDTON
 MINING DIVISION
THUNDER BAY
 LAND TITLES / REGISTRY DIVISION
 THUNDER BAY

Ministry of Natural Resources
 Land Management Branch
 Ontario


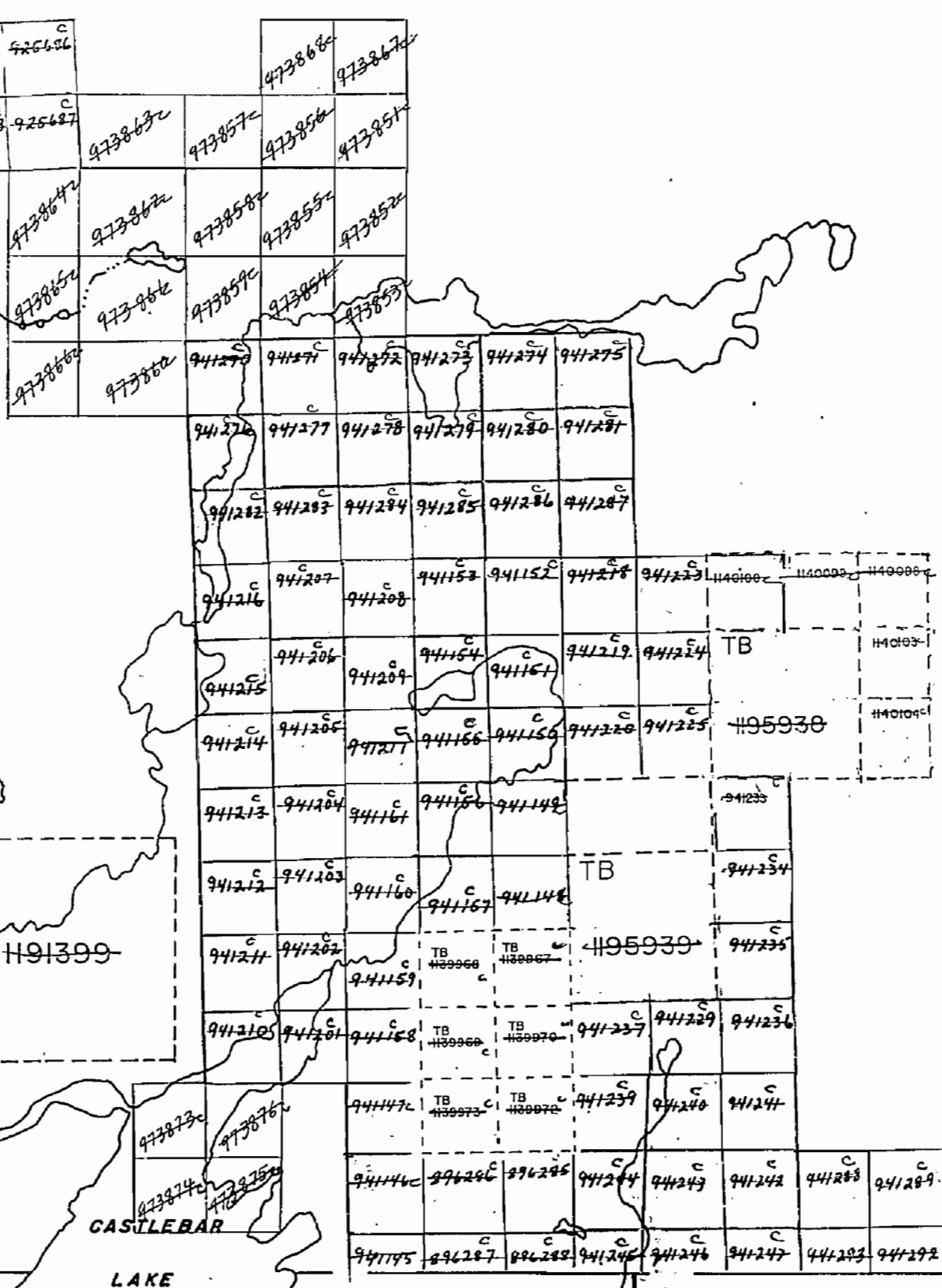
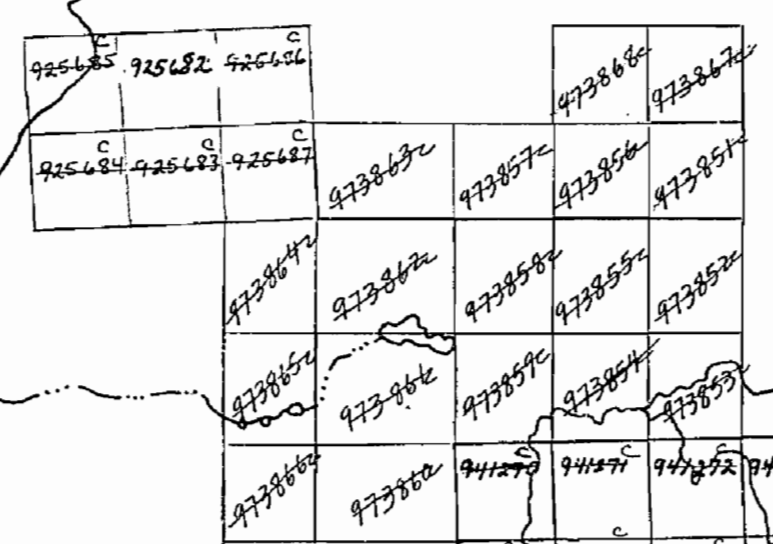
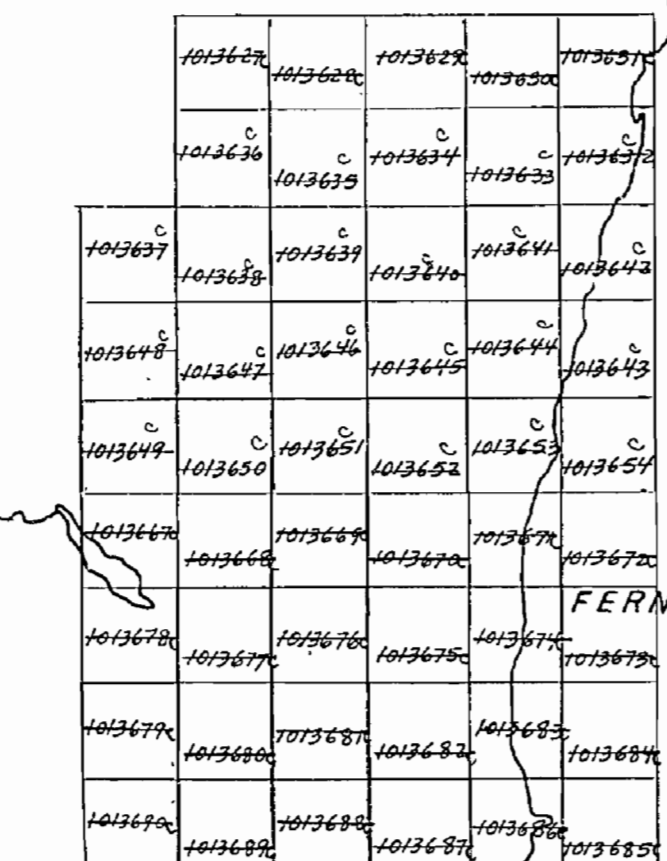
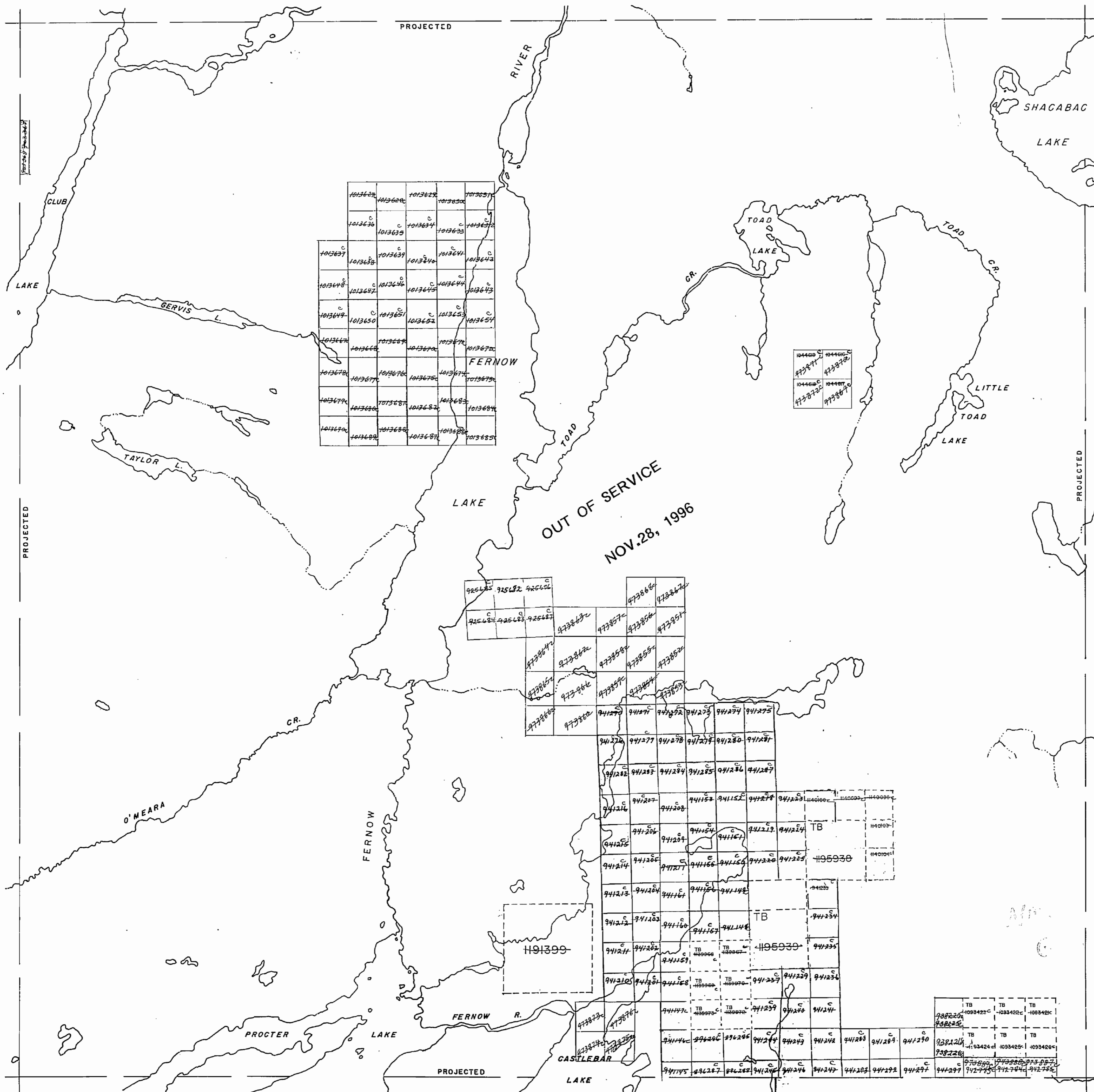
Date: **AUG. 1981**
 Number: **G-468**

CASTLEBAR LAKE G -220

KLOTZ LAKE G -295

O'MEARA TWP. G 498

KLOTZ TWP. G 475



THE INFORMATION THAT APPEARS ON THIS MAP HAS BEEN COMPILED FROM VARIOUS SOURCES, AND ACCURACY IS NOT GUARANTEED. THOSE WISHING TO STAKE MINING CLAIMS SHOULD CONSULT WITH THE MINING RECORDER, MINISTRY OF NORTHERN DEVELOPMENT AND MINES, FOR ADDITIONAL INFORMATION ON THE STATUS OF THE LANDS SHOWN HEREON.

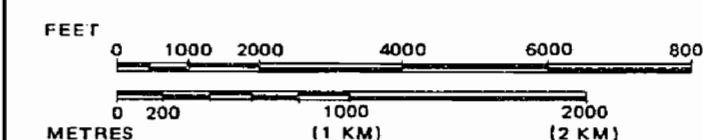
LEGEND

- HIGHWAY AND ROUTE No.
- OTHER ROADS
- TRAILS
- SURVEYED LINES:
 - TOWNSHIPS, BASE LINES, ETC.
 - LOTS, MINING CLAIMS, PARCELS, ETC.
- UNSURVEYED LINES:
 - LOT LINES
 - PARCEL BOUNDARY
 - MINING CLAIMS ETC.
- RAILWAY AND RIGHT OF WAY
- UTILITY LINES
- NON-PERENNIAL STREAM
- FLOODING OR FLOODING RIGHTS
- SUBDIVISION OR COMPOSITE PLAN
- RESERVATIONS
- ORIGINAL SHORELINE
- MARSH OR MUSKIEG
- MINES
- TRAVERSE MONUMENT

DISPOSITION OF CROWN LANDS

TYPE OF DOCUMENT	SYMBOL
PATENT, SURFACE & MINING RIGHTS	
" SURFACE RIGHTS ONLY	
" MINING RIGHTS ONLY	
LEASE, SURFACE & MINING RIGHTS	
" SURFACE RIGHTS ONLY	
" MINING RIGHTS ONLY	
LICENCE OF OCCUPATION	
ORDER-IN-COUNCIL	
RESERVATION	
CANCELLED	
SAND & GRAVEL	
LAND USE PERMITS FOR COMMERCIAL, TOURISM, OUTPOST CAMPS	

SCALE: 1 INCH = 40 CHAINS



TOWNSHIP
FERNOW
 M.N.R. ADMINISTRATIVE DISTRICT
GERALDTON
 MINING DIVISION
THUNDER BAY
 LAND TITLES / REGISTRY DIVISION
 THUNDER BAY

Ministry of Natural Resources
 Land Management Branch
 Ontario

Date **AUG. 1981** Number **G-468**

884-G

FERNOW TWP

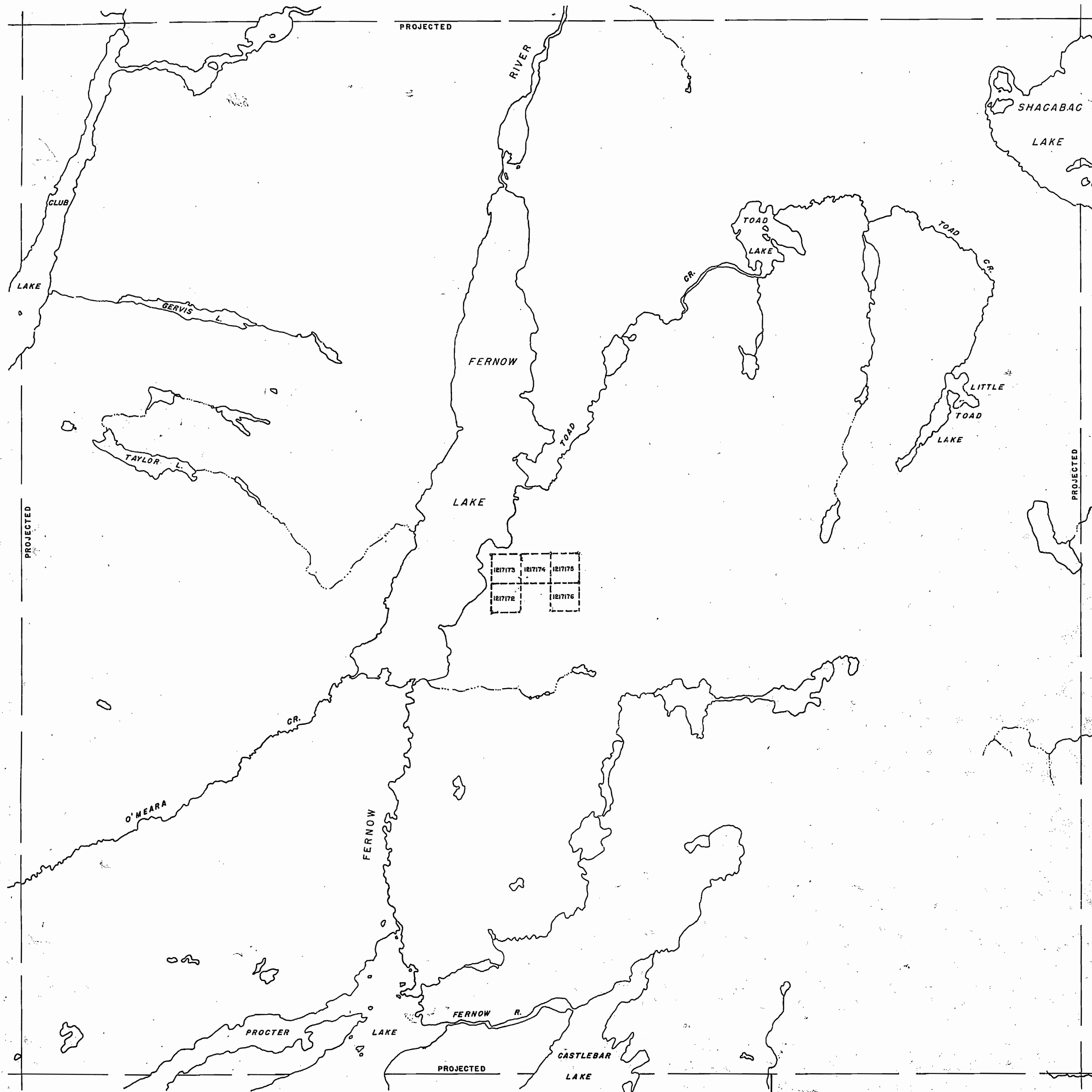
G-468

NOTES

GOODWIN TWP. G - 474

O'MEARA TWP. G - 498

KLOTZ TWP. G - 475



NOTICE:
 The information that appears on this map has been compiled from various sources and accuracy is not guaranteed. Those wishing to stake MINING CLAIMS should consult with the MINING RECORDER, Ministry of Northern Development and Mines, for additional information on the status of the lands shown hereon.

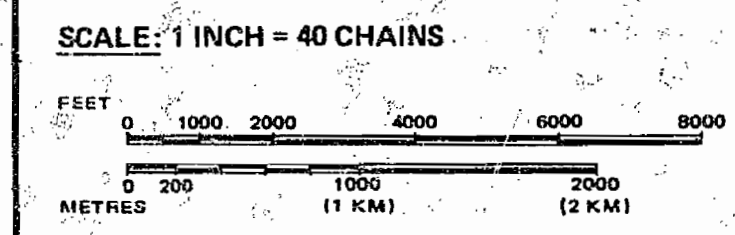
LEGEND

- HIGHWAY AND ROUTE No.
- OTHER ROADS
- TRAILS
- SURVEYED LINES:
 - TOWNSHIPS, BASE LINES, ETC.
 - LOTS, MINING CLAIMS, PARCELS, ETC.
- UNSURVEYED LINES:
 - LOT LINES
 - PARCEL BOUNDARY
 - MINING CLAIMS ETC.
- RAILWAY AND RIGHT OF WAY
- UTILITY LINES
- NON-PERENNIAL STREAM
- FLOODING OR FLOODING RIGHTS
- SUBDIVISION OR COMPOSITE PLAN
- RESERVATIONS
- ORIGINAL SHORELINE
- MARSH OR MUSKEG
- MINES
- TRAVERSE MONUMENT

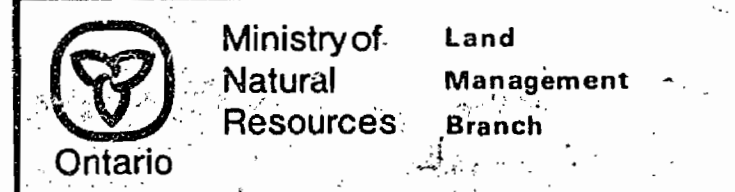
DISPOSITION OF CROWN LANDS

TYPE OF DOCUMENT	SYMBOL
PATENT, SURFACE & MINING RIGHTS	
" SURFACE RIGHTS ONLY	
" MINING RIGHTS ONLY	
LEASE, SURFACE & MINING RIGHTS	
" SURFACE RIGHTS ONLY	
" MINING RIGHTS ONLY	
LICENCE OF OCCUPATION	
ORDER-IN-COUNCIL	
RESERVATION	
CANCELLED	
SAND & GRAVEL	

NOTE: MINING RIGHTS IN PARCELS PATENTED PRIOR TO MAY 6, 1913, VESTED IN ORIGINAL PATENTEE BY THE PUBLIC LANDS ACT, R.S.O. 1970, CHAP. 380, SEC. 63, SUBSEC 1.



TOWNSHIP
FERNOW
 M.N.R. ADMINISTRATIVE DISTRICT
GERALDTON
 MINING DIVISION
THUNDER BAY
 LAND TITLES / REGISTRY DIVISION
THUNDER BAY



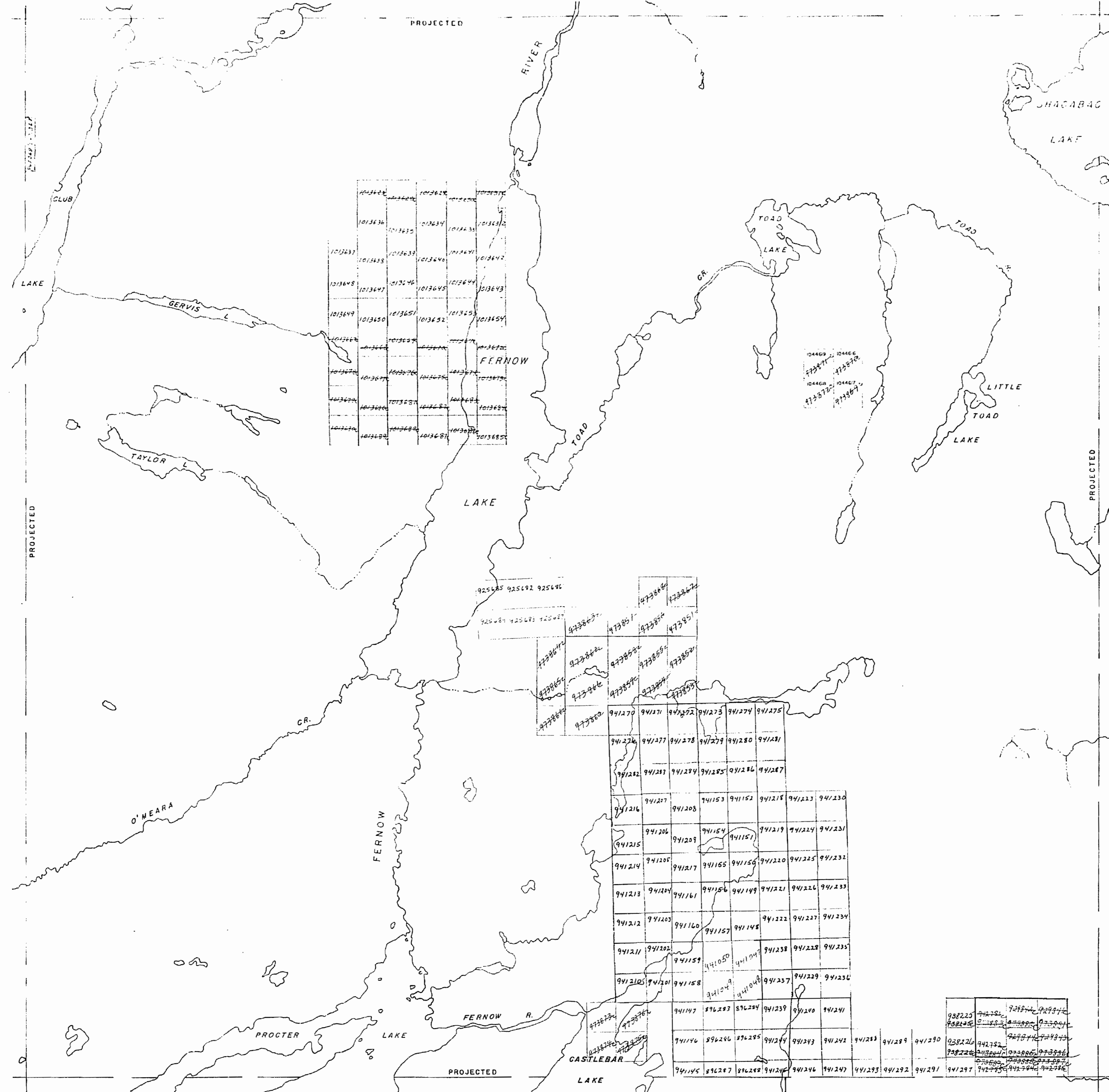
Date: AUG. 1981
 14 Service: Nov. 28, 1996 MW
G-468

CASTLEBAR LAKE G -220

KLOTZ LAKE G -295

RECEIVED
THUNDER BAY
MINING DIVISION
'89 JUN 19 PM 2 00

GOODWIN TWP.



O'MEARA TWP.

KLOTZ TWP.

CASTLEBAR LAKE G -220

KLOTZ LAKE G -295

LEGEND

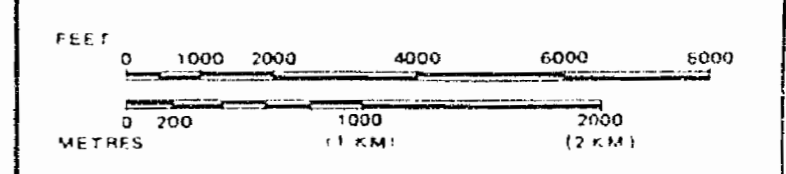
- ROADS AND ROUTE TO
- OTHER ROADS
- TRAILS
- SURVEYED LINES
- TOWNSHIPS, BASE LINES, ETC
- LOTS, MINING CLAIMS, PARCELS, ETC
- UNSURVEYED LINES
- LOT LINES
- PARCEL BOUNDARY
- MINING CLAIMS ETC
- RAILWAY AND RIGHT OF WAY
- UTILITY LINES
- NON PERENNIAL STREAM
- FLOODING OR FLOODING RIGHTS
- SUBDIVISION OR COMPOSITE PLAN
- RESERVATIONS
- ORIGINAL SHORELINE
- MARSH OR MUSKEG
- MINES
- TRAVERSE MONUMENT

DISPOSITION OF CROWN LANDS

TYPE OF DOCUMENT	SYMBOL
PATENT, SURFACE & MINING RIGHTS	○
" SURFACE RIGHTS ONLY	○
" MINING RIGHTS ONLY	○
LEASE, SURFACE & MINING RIGHTS	■
" SURFACE RIGHTS ONLY	■
" MINING RIGHTS ONLY	■
LICENCE OF OCCUPATION	○
ORDER-IN-COUNCIL	OC
RESERVATION	○
CANCELLED	○
SAND & GRAVEL	○

NOTE: MINING RIGHTS IN PARCELS PATENTED PRIOR TO MAY 6, 1913, VESTED IN ORIGINAL PATENTEE BY THE PUBLIC LANDS ACT, R.S.O. 1970, CHAP. 380, SEC. 63, SUBSEC. 1

SCALE: 1 INCH = 40 CHAINS



TOWNSHIP
FERNOW
M.N.R. ADMINISTRATIVE DISTRICT
GERALDTON
MINING DIVISION
THUNDER BAY
LAND TITLES / REGISTRY DIVISION
THUNDER BAY

Ministry of Natural Resources
Land Management Branch
Ontario

Date: **AUG. 1981** Number: **G-468**

894-G

FERNOW TWP.

G-468

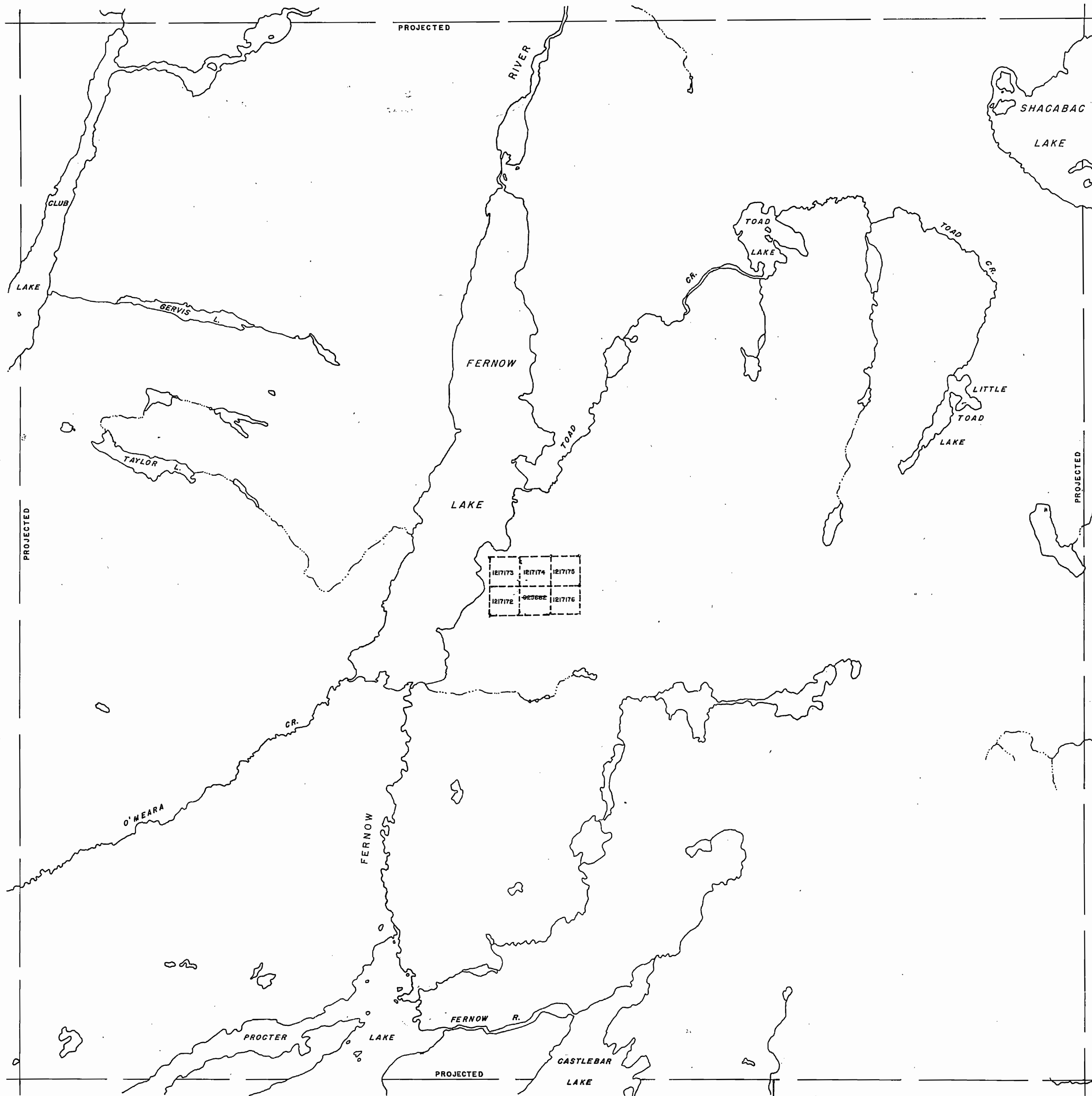
NOTES

NOTICE:
The information that appears on this map has been compiled from various sources and accuracy is not guaranteed. Those wishing to stake MINING CLAIMS should consult with the MINING RECORDER, Ministry of Northern Development and Mines, for additional information on the status of the lands shown hereon.

GOODWIN TWP. G - 474

O'MEARA TWP. G - 498

KLOTZ TWP. G - 475



CASTLEBAR LAKE G - 220

KLOTZ LAKE G - 295

DATE OF ISSUE

MAR 09 1998
PROVINCIAL RECORDING
OFFICE - SUDBURY

LEGEND

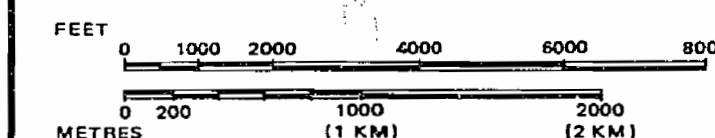
- HIGHWAY AND ROUTE No.
- OTHER ROADS
- TRAILS
- SURVEYED LINES:
TOWNSHIPS, BASE LINES, ETC.
- LOTS, MINING CLAIMS, PARCELS, ETC.
- UNSURVEYED LINES:
LOT LINES
- PARCEL BOUNDARY
- MINING CLAIMS ETC.
- RAILWAY AND RIGHT OF WAY
- UTILITY LINES
- NON-PERENNIAL STREAM
- FLOODING OR FLOODING RIGHTS
- SUBDIVISION OR COMPOSITE PLAN
- RESERVATIONS
- ORIGINAL SHORELINE
- MARSH OR MUSKEG
- MINES
- TRAVERSE MONUMENT

DISPOSITION OF CROWN LANDS

TYPE OF DOCUMENT	SYMBOL
PATENT, SURFACE & MINING RIGHTS	
" SURFACE RIGHTS ONLY	
" MINING RIGHTS ONLY	
LEASE, SURFACE & MINING RIGHTS	
" SURFACE RIGHTS ONLY	
" MINING RIGHTS ONLY	
LICENCE OF OCCUPATION	
ORDER-IN-COUNCIL	
RESERVATION	
CANCELLED	
SAND & GRAVEL	

NOTE: MINING RIGHTS IN PARCELS PATENTED PRIOR TO MAY 6, 1913, VESTED IN ORIGINAL PATENTEE BY THE PUBLIC LANDS ACT, R.S.O. 1970, CHAP. 380, SEC. 63, SUBSEC. 1.

SCALE: 1 INCH = 40 CHAINS



TOWNSHIP
FERNOW

M.N.R. ADMINISTRATIVE DISTRICT
GERALDTON

MINING DIVISION
THUNDER BAY

LAND TITLES / REGISTRY DIVISION
THUNDER BAY



Date AUG. 1991 Number
In Service
Nov. 28, 1996 MW
G-468

G-468

FERNOW TWP.

894-G

1713

FERNOW

DISTRICT OF THUNDER BAY

Scale: 40 Chains = 1 inch

GOODWIN

Cochrane District

KOWKASH

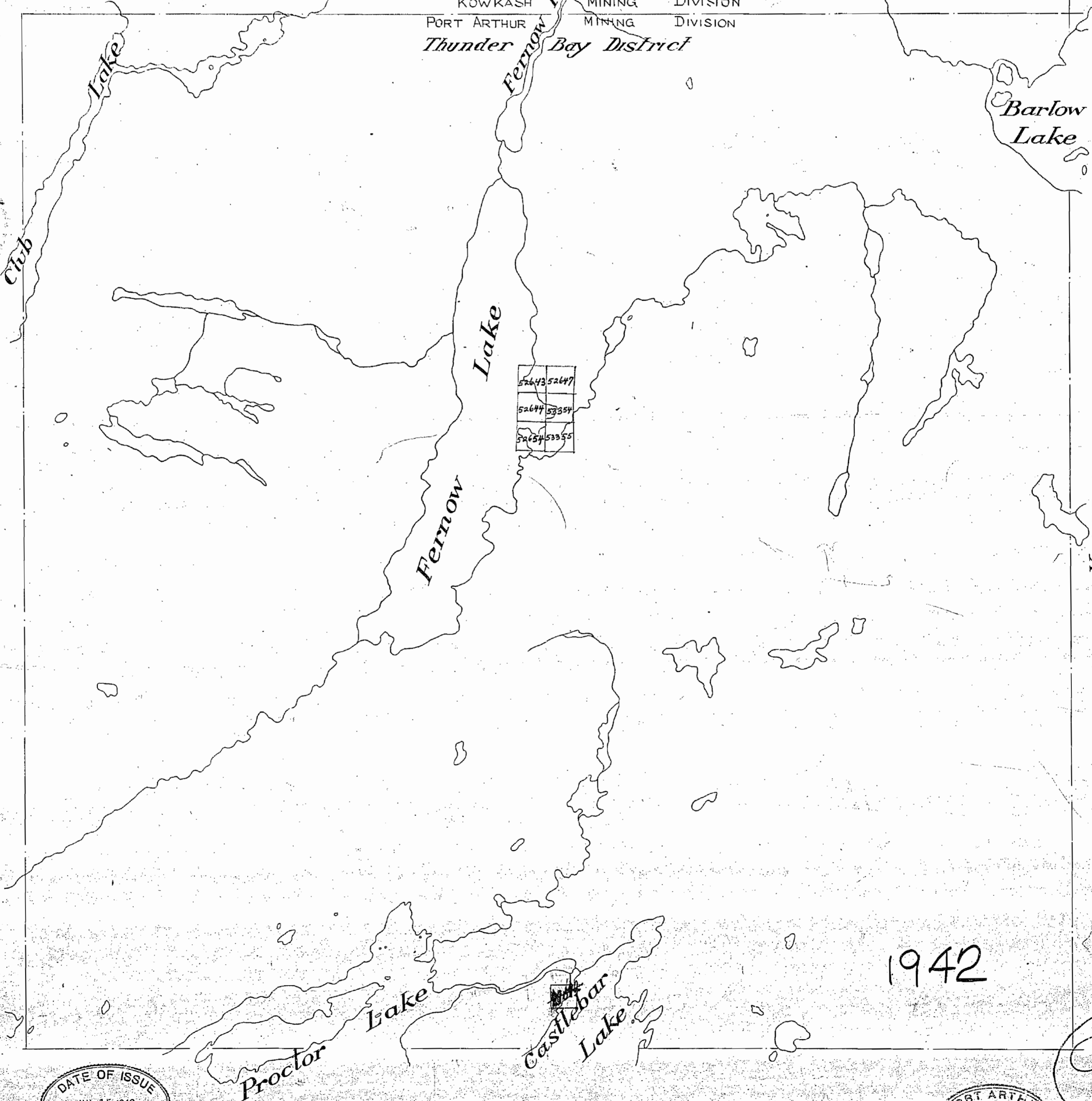
MINING DIVISION

PORT ARTHUR

MINING DIVISION

Thunder Bay District

NORTH AST



52643	52647
52644	53354
52654	53355

O'NEARA

KLOTZ

1942

DATE OF ISSUE
JUL 15 1942

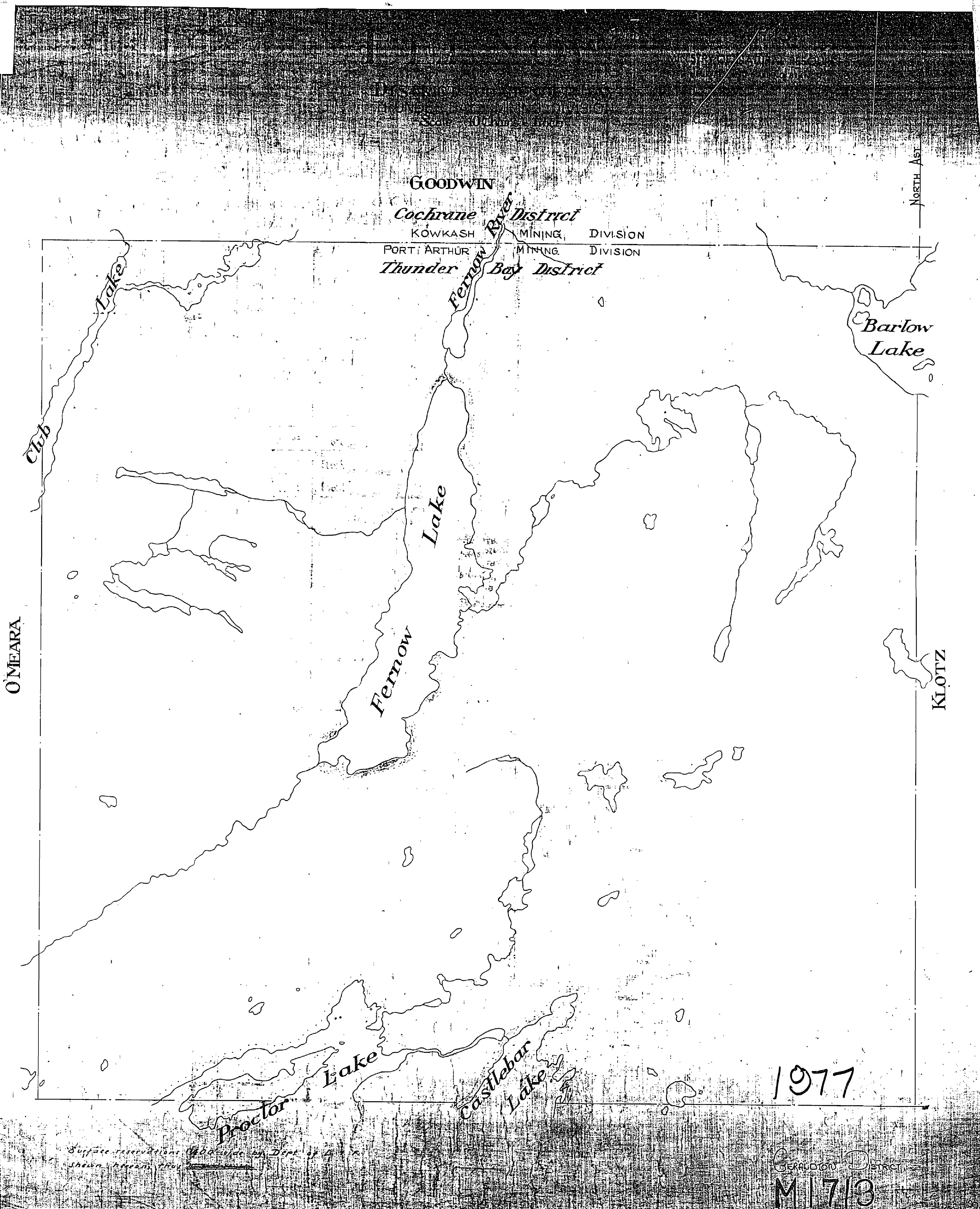
PORT ARTHUR
RECEIVED
17
MINING DIVISION

90

M1713

T.B. 41

1713



Surface reservations (M.D.) made by Dept. of Lands & Surveys, 1977

1977

GERALTON DISTRICT
M1713

1713

FERNOW

M 713

DISTRICT OF THUNDER BAY
THUNDER BAY MINING DIVISION
Scale 40 Chains = 1 Inch

GOODWIN

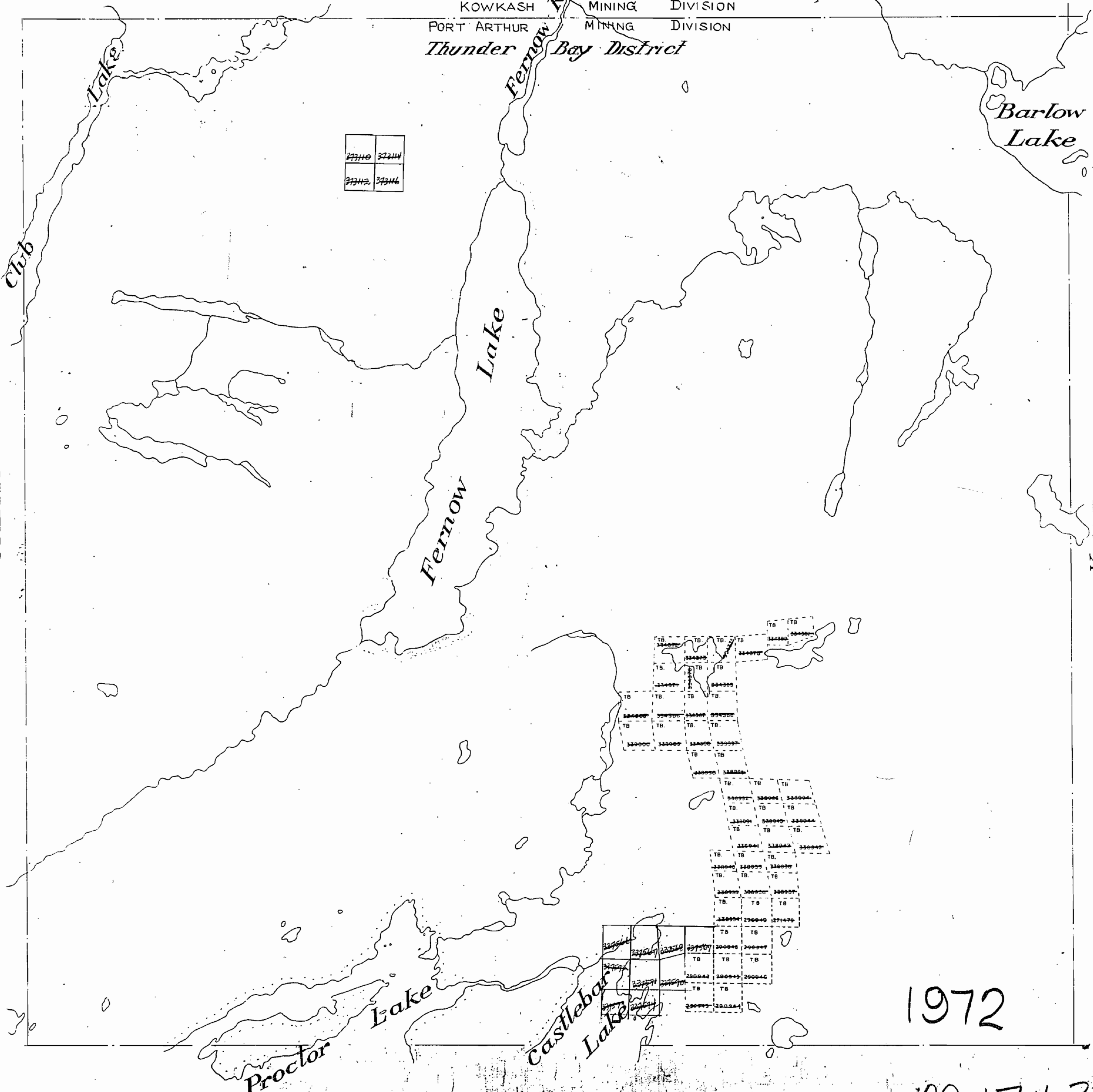
Cochrane District

KOWKASH MINING DIVISION

PORT ARTHUR MINING DIVISION

Thunder Bay District

NORTH AST



O'NEARA

KLOTZ

1972

M 1713

Surface reservations 400' wide by Dept. of L. & P.
shown hereon, thus

1713

FERNOW

1830

FERNOW

DISTRICT OF THUNDER BAY

Scale - 40 Chains - 1 Inch



GOODWIN

Cochrane District

KOWKASH

MINING

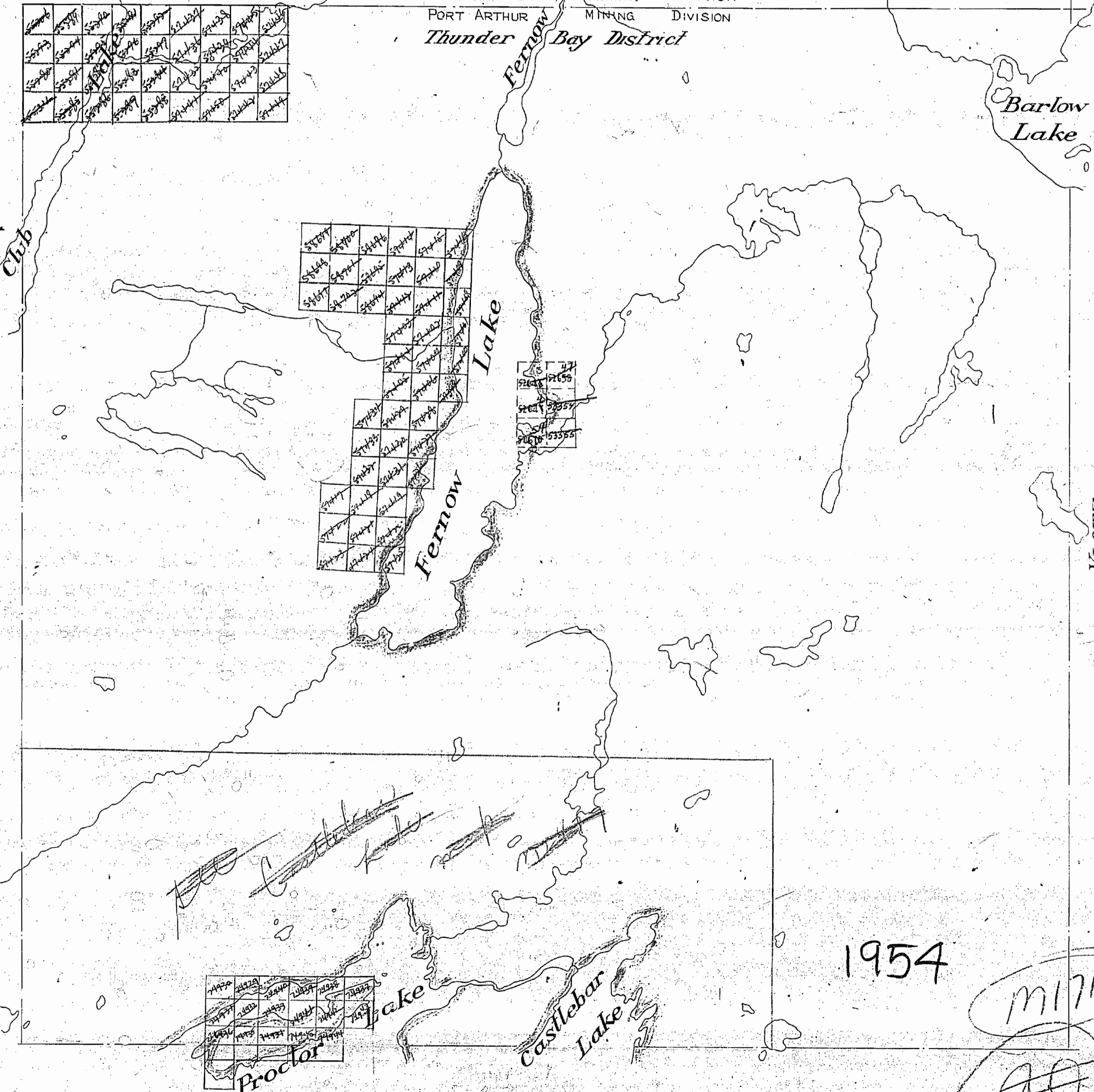

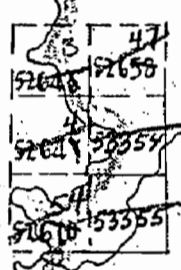
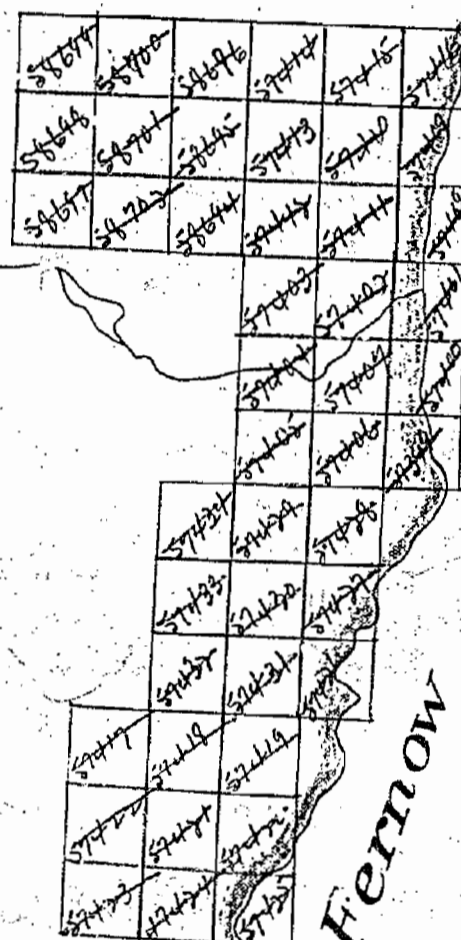

DIVISION

PORT ARTHUR

MINING

DIVISION

Thunder Bay District



Club

O'NEARA

KLOTZ

Handwritten scribbles and lines, possibly indicating specific survey areas or boundaries.

1954

M1713
90

Surface reservations: 400' wide by Dept. of L.S.P.
shown hereon thus

FERNOW