

2365

LITTLE GULL LAKE M-239!

AREA OF
FINLAYSON LAKE

DISTRICT OF
RAINY RIVER

FORT FRANCES
MINING DIVISION

SCALE: 1-INCH = 40 CHAINS

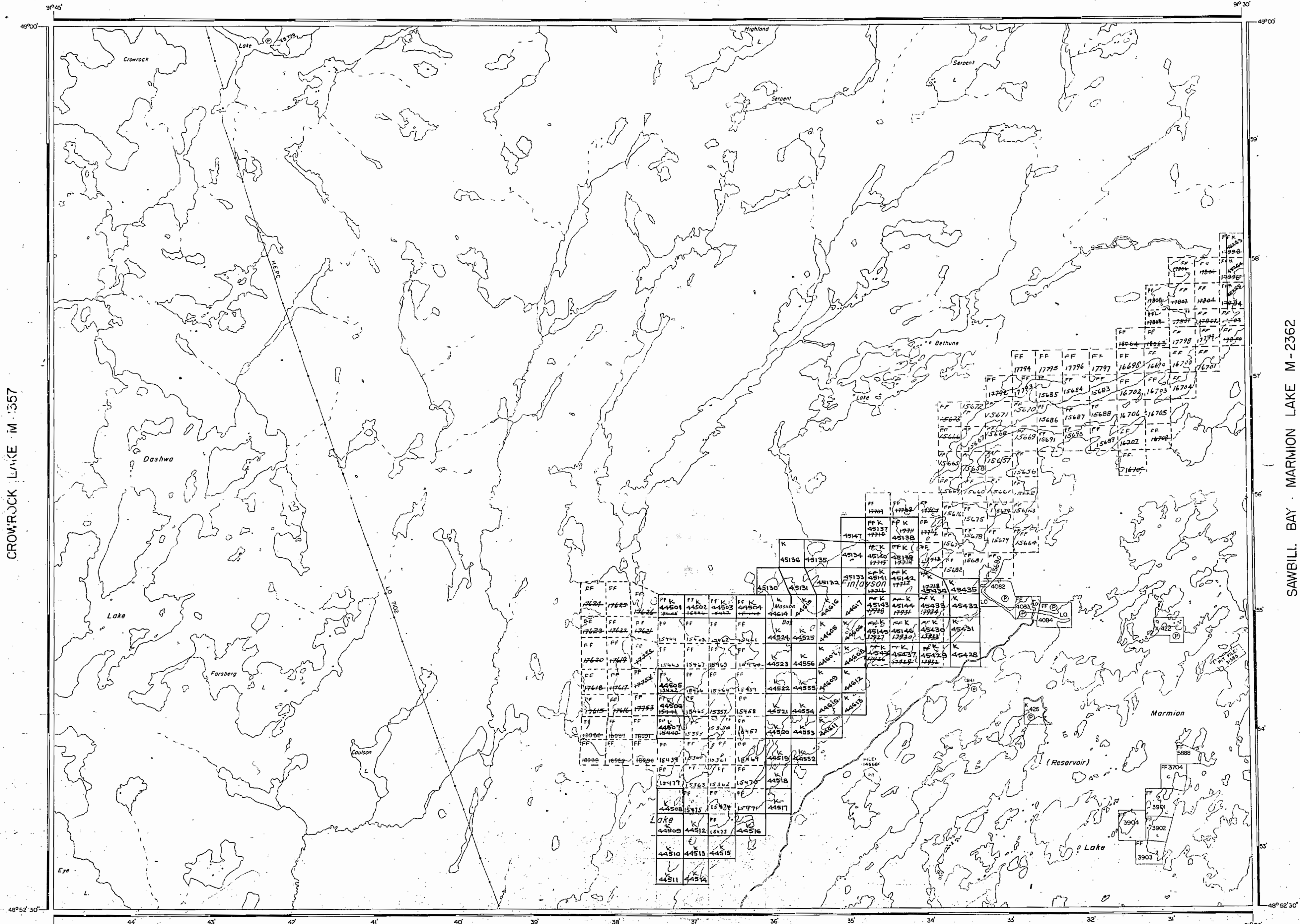
LEGEND

- PATENTED LAND Ⓟ
- CROWN LAND SALE C.S.
- LEASES Ⓛ
- LOCATED LAND Loc.
- LICENSE OF OCCUPATION L.O.
- MINING RIGHTS ONLY M.R.O.
- SURFACE RIGHTS ONLY S.R.O.
- ROADS —
- IMPROVED ROADS —
- KING'S HIGHWAYS —
- RAILWAYS —
- POWER LINES —
- MARSH OR MUSKEG —
- MINES —

NOTES

400' Reserve around all Lakes and Rivers
to Dept. of Lands & Forests.

- Dec 2/68
- Dec 30/68
- Jan 12/69
- March 1/69
- March 18/69
- Apr 3/69
- May 15/69



CROWROCK LAKE M-357

SAWBILL BAY MARMION LAKE M-2362

STEEPROCK LAKE M-2360

19.68

PLAN NO. M-2365

DEPARTMENT OF MINES
— ONTARIO —

LITTLE GULL LAKE M-2391

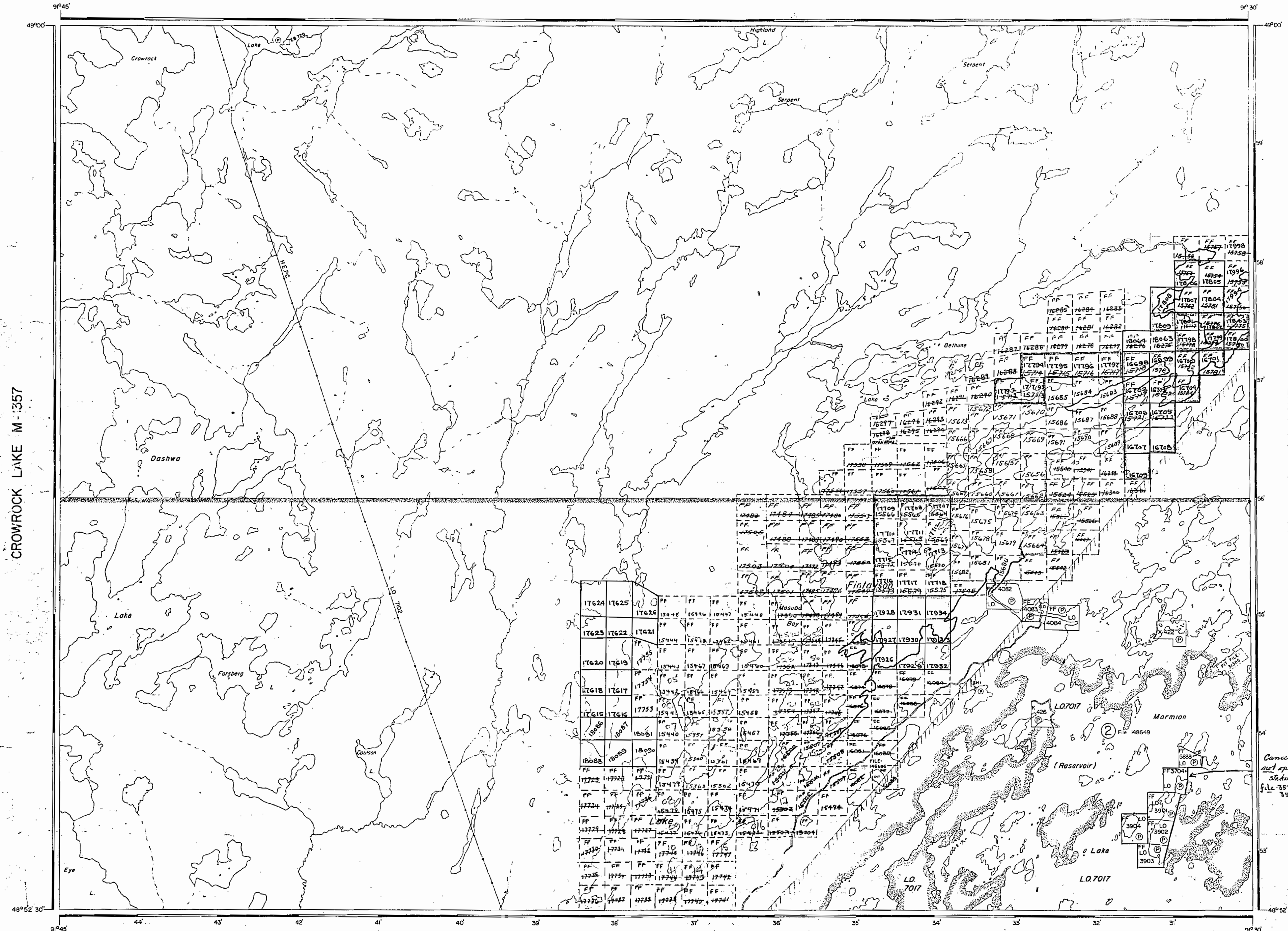
AREA OF
FINLAYSON LAKE
 DISTRICT OF
 RAINY RIVER
 FORT FRANCES
 MINING DIVISION
 SCALE: 1-INCH = 40 CHAINS.

LEGEND

- PATENTED LAND ⊙
- CROWN LAND SALE C.S.
- LEASES Ⓞ
- LOCATED LAND Loc.
- LICENSE OF OCCUPATION L.O.
- MINING RIGHTS ONLY M.R.O.
- SURFACE RIGHTS ONLY S.R.O.
- ROADS —
- IMPROVED ROADS —
- KING'S HIGHWAYS —
- RAILWAYS —
- POWER LINES —
- MARSH OR MUSKES —
- MINES ⋈

NOTES

- 400' Reserve around all Lakes and Rivers to Dept. of Lands & Forests.
- L.O. 7017 Coland Ore Co. Ltd. for purposes incidental to the development of an Iron Mine.
- ② Withdrawn from Staking OC. 18th. Mar 1952.
- Corporation of the Township of Aikokan shown thus: —



CROWROCK LAKE M-357

SAWBILL BAY - MARMION LAKE M-2362

Cancelled but not open for staking Jan/57 file 35716 35713

1966

PLAN NO. M-2365

DEPARTMENT OF MINES
-ONTARIO-

STEEPROCK LAKE M-2360

LITTLE GULL LAKE M-2391

AREA OF
FINLAYSON LAKE

DISTRICT OF
RAINY RIVER

FORT FRANCES
MINING DIVISION

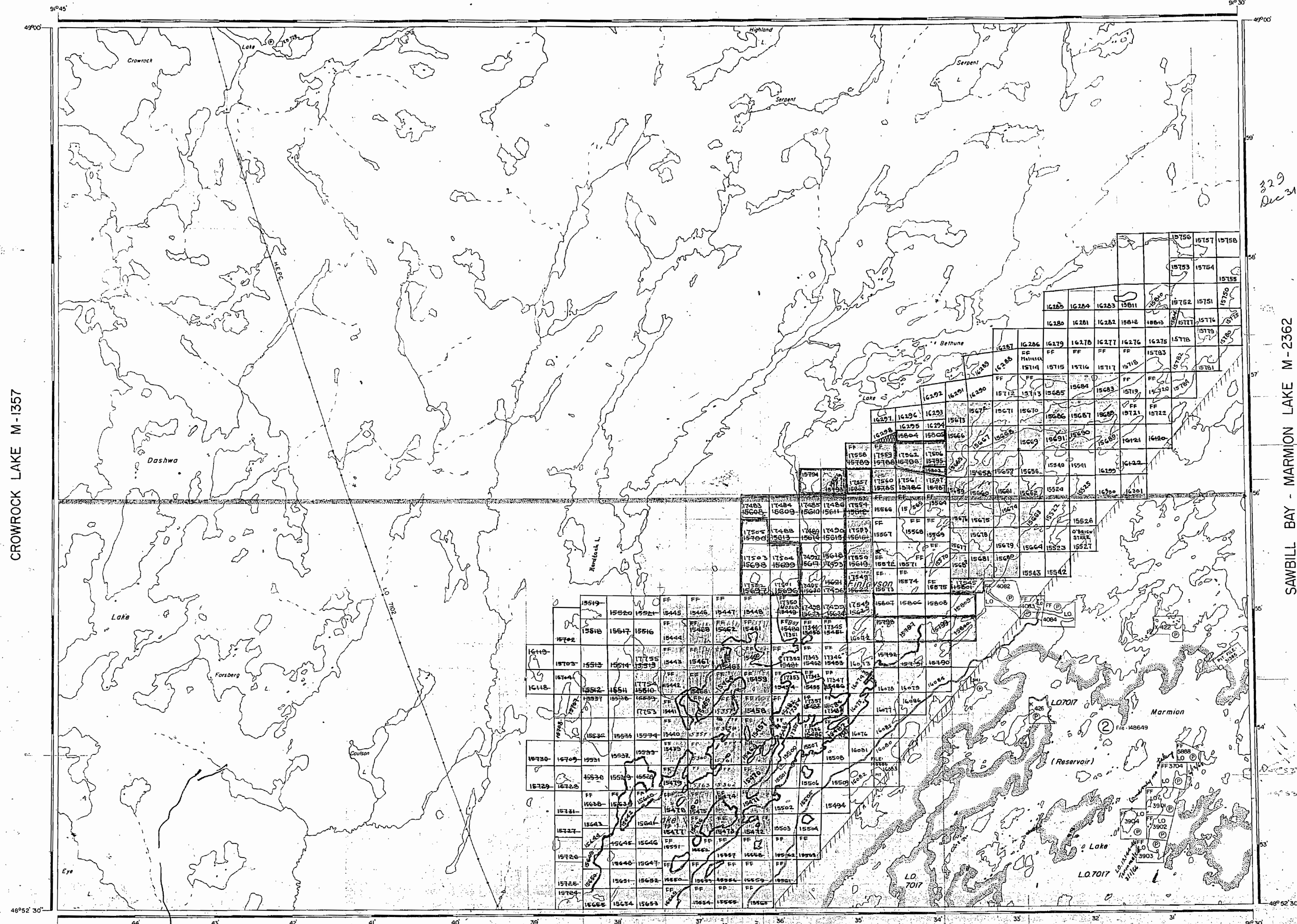
SCALE: 1-INCH = 40 CHAINS

LEGEND

- PATENTED LAND Ⓟ
- CROWN LAND SALE Ⓢ
- LEASES Ⓛ
- LOCATED LAND Ⓛ
- LICENSE OF OCCUPATION L.O.
- MINING RIGHTS ONLY M.R.O.
- SURFACE RIGHTS ONLY S.R.O.
- ROADS —
- IMPROVED ROADS —
- KING'S HIGHWAYS —
- RAILWAYS —
- POWER LINES —
- MARSH OR MUSKEG —
- MINES *

NOTES

- 400' Reserve around all Lakes and Rivers to Dept. of Lands & Forests.
- LO 7017 Caland Ore Co. Ltd. for purposes incidental to the development of an Iron Mine.
- ② Withdrawn from Staking OC. 18th. Mar 1952. Corporation of the Township of Atikokan shown thus:



CROWROCK LAKE M-1357

SAWBILL BAY - MARMION LAKE M-2362

STEEPROCK LAKE M-2360

1966

PLAN NO. M-2365

DEPARTMENT OF MINES
- ONTARIO -

2365

LITTLE GULL LAKE M-2391

AREA OF

FINLAYSON LAKE

DISTRICT OF RAINY RIVER

KENORA MINING DIVISION


SCALE: 1-INCH = 40 CHAINS

LEGEND

PATENTED LAND	⊙
CROWN LAND SALE LEASES	⊙
LOCATED LAND	⊙
LICENSE OF OCCUPATION	⊙
MINING RIGHTS ONLY	M.R.O.
SURFACE RIGHTS ONLY	S.R.O.
ROADS	—
IMPROVED ROADS	—
KING'S HIGHWAYS	—
RAILWAYS	—
POWER LINES	—
MARSH OR MUSKEG	—
MINES	✕

NOTES

400' Reserve around all Lakes and Rivers to Dept. of Lands & Forests.



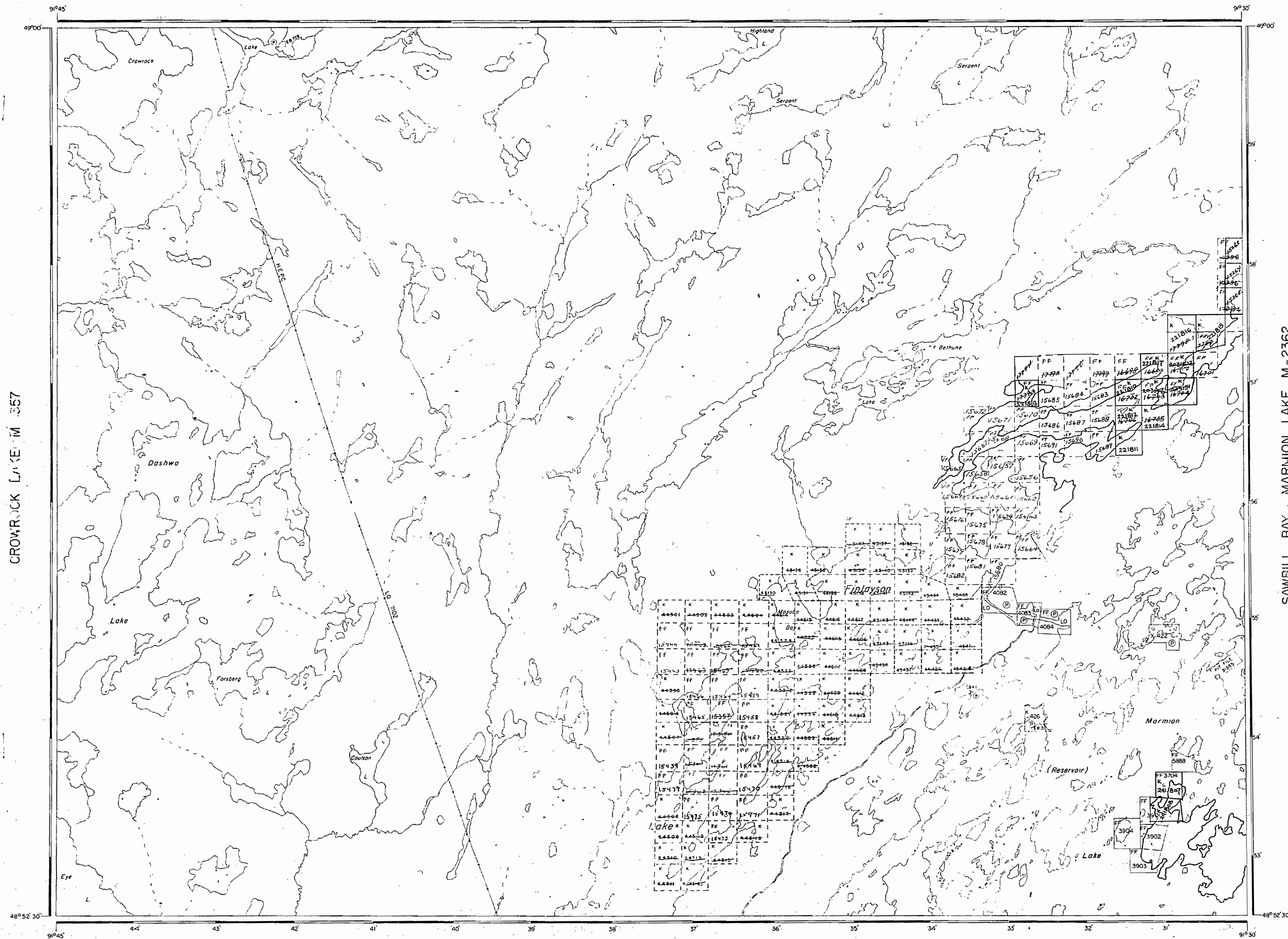
Sept 9/69
Sept 9/69
Sept 23/69
June 25/71
July 31/71
July 2/71
Nov. 22/71

19.69

PLAN NO. M-2365

DEPARTMENT OF MINES

— ONTARIO —

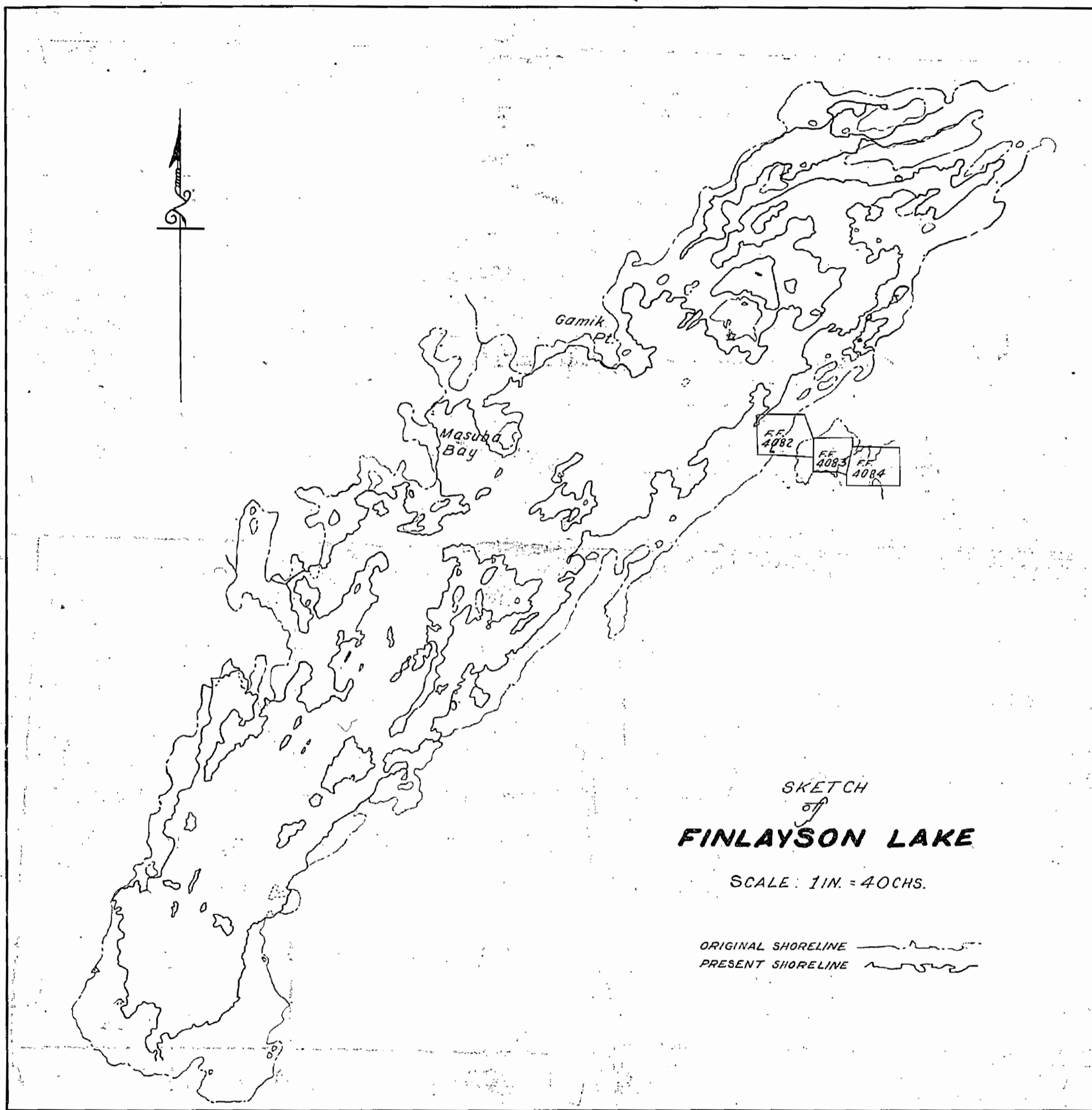


CROWACK LAKE M-357

SAWBILL BAY MARMION LAKE M-2362

STEEPROCK LAKE M-2360

2365



1953



2365

LITTLE GULL LAKE M-2391

AREA OF

FINLAYSON LAKE

DISTRICT OF RAINY RIVER

KENORA MINING DIVISION

SCALE: 1-INCH = 40 CHAINS

LEGEND

PATENTED LAND	Ⓟ
CROWN LAND SALE	C.S.
LEASES	Ⓛ
LOCATED LAND	Loc.
LICENSE OF OCCUPATION	L.O.
MINING RIGHTS ONLY	M.R.O.
SURFACE RIGHTS ONLY	S.R.O.
ROADS	—
IMPROVED ROADS	—
KING'S HIGHWAYS	—
RAILWAYS	—
POWER LINES	—
MARSH OR MUSKEG	—
MINES	Ⓧ

NOTES

400' Reserve around all Lakes and Rivers to Dept. of Lands & Forests.

KENORA
 FILED:
 REC'D. DEC - 7 1971
 RECEIPT No.
 MINING DIVISION
Suey 2/73
Aug 7/73
 N.W. 2173

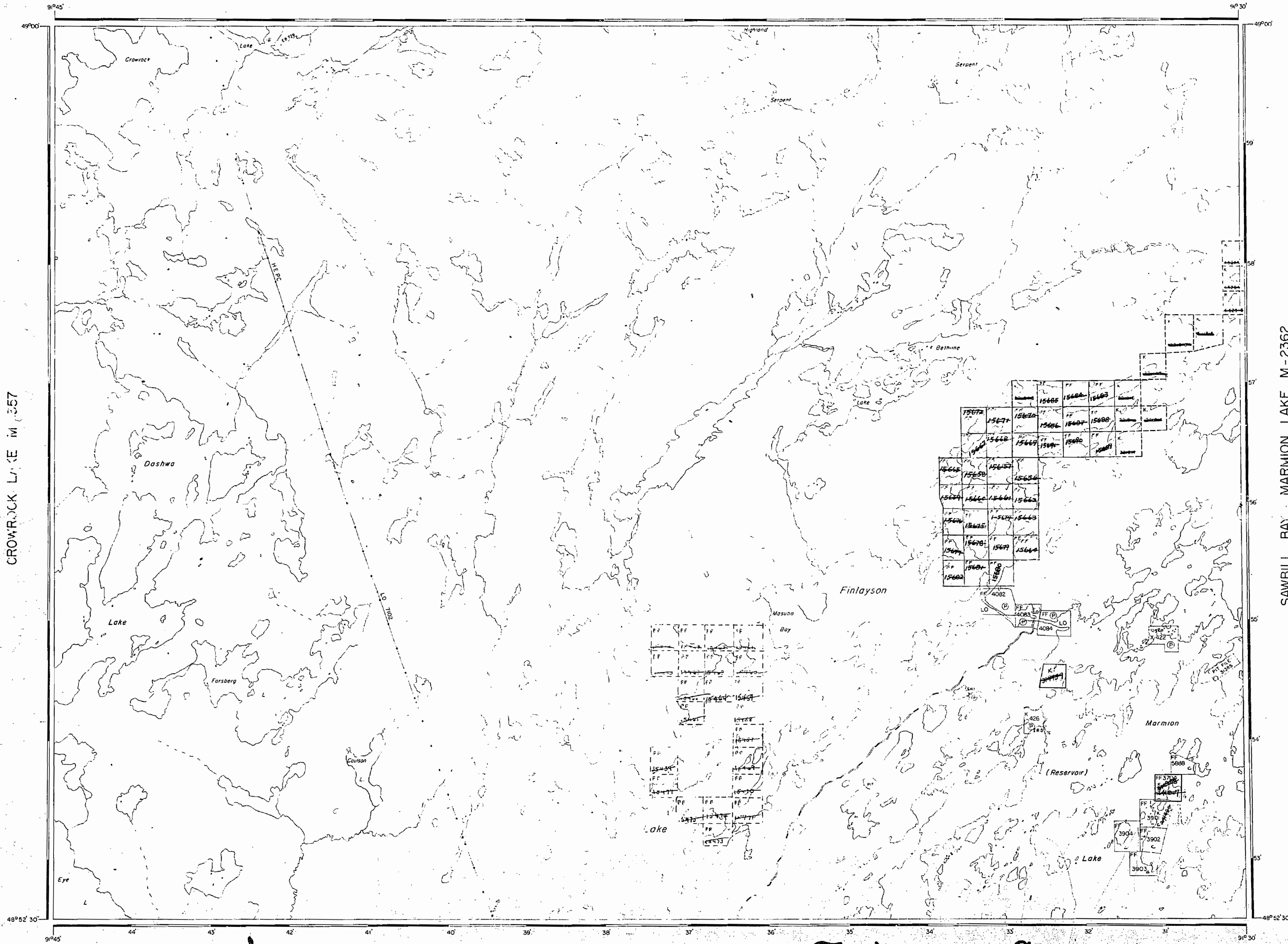
1971

AT.

NATIONAL TOPOGRAPHIC SERIES 52 B13

PLAN NO. M-2365

ONTARIO DEPARTMENT OF MINES AND NORTHERN AFFAIRS



CROWROCK LAKE M-2357

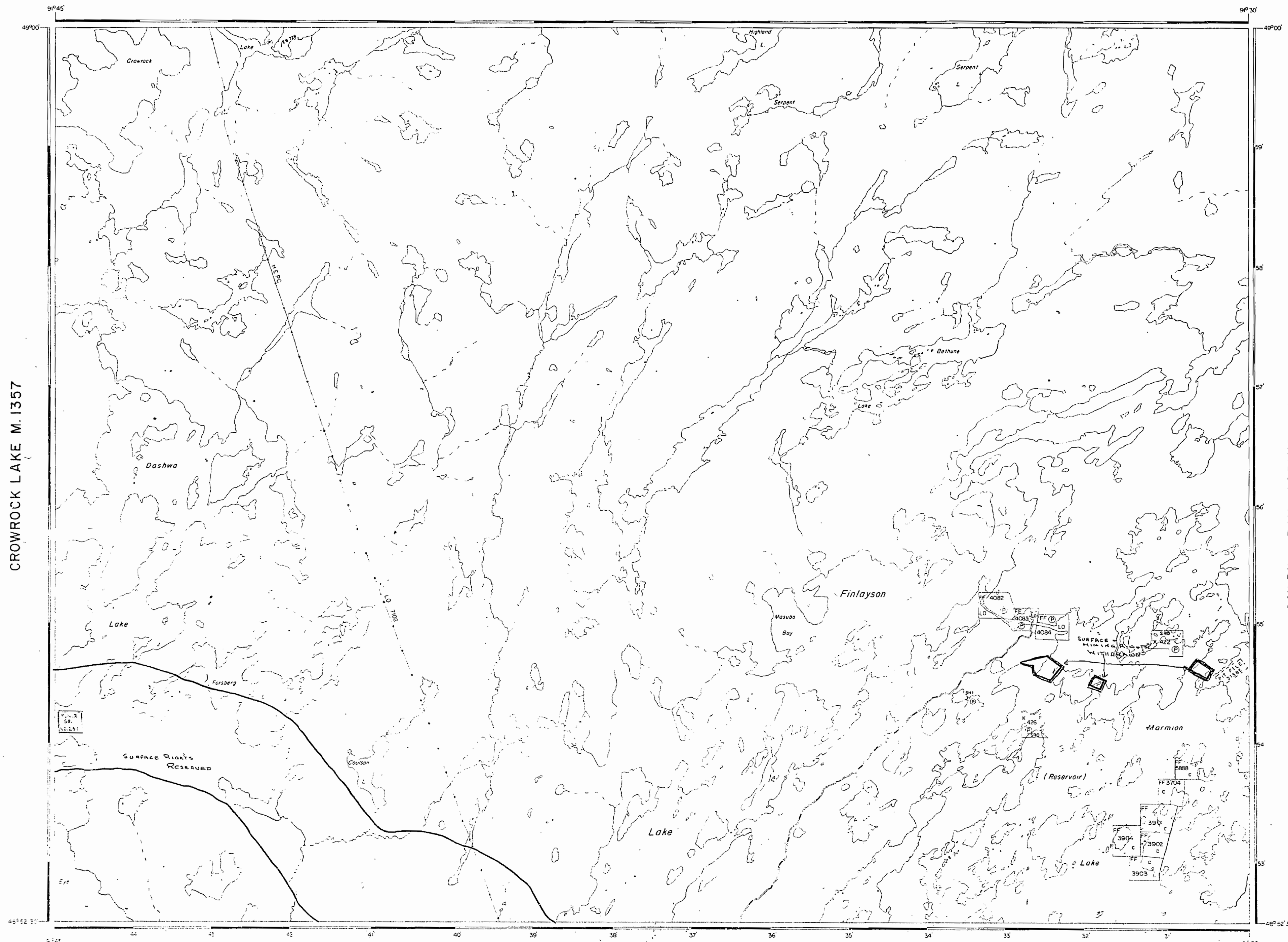
SAWBILL BAY MARMION LAKE M-2362

STEEPROCK LAKE M-2360

Finlayson Lake

2365

LITTLE GULL LAKE M. 2391



CROWROCK LAKE M. 1357

SAWBILL BAY - MARMION LAKE M. 2362

STEEPROCK LAKE M. 2360

AREA OF
FINLAYSON LAKE
 DISTRICT OF
 RAINY RIVER
 THUNDER BAY
 MINING DIVISION
 SCALE: 1-INCH = 40 CHAINS

LEGEND

PATENTED LAND	⊙
CROWN LAND SALE	⊙ C.S.
LEASES	⊙
LOCATED LAND	⊙ Loc.
LICENSE OF OCCUPATION	⊙ L.O.
MINING RIGHTS ONLY	⊙ M.R.O.
SURFACE RIGHTS ONLY	⊙ S.R.O.
ROADS	—
IMPROVED ROADS	—
KING'S HIGHWAYS	—
RAILWAYS	—
POWER LINES	—
MARSH OR MUSKEG	—
MINES	—
CANCELLED	—

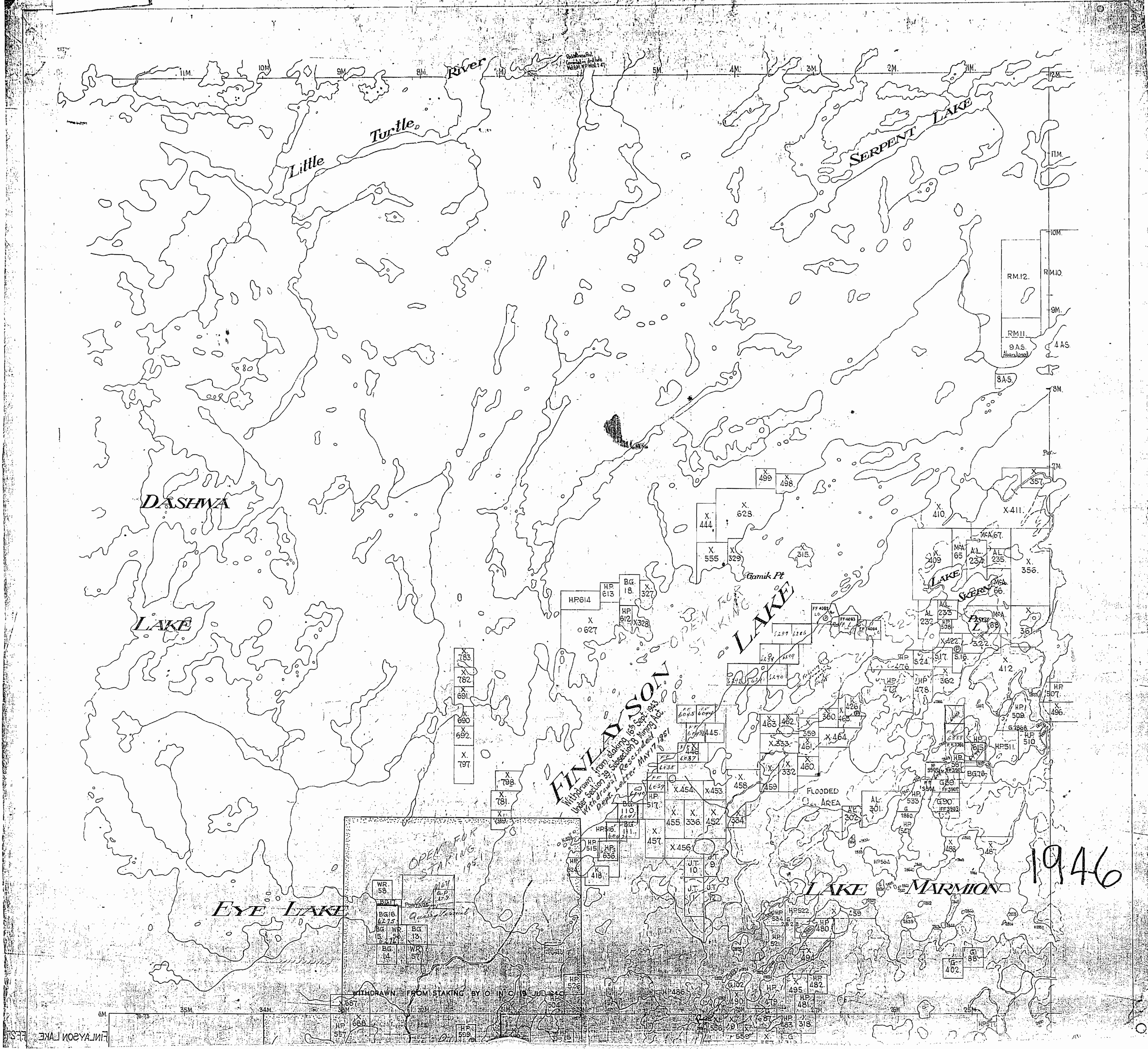
NOTES
 400' surface rights reservation along
 the shores of all lakes and rivers

1977
 Feb. 17/77

ATIKOKAN DIST.
 NATIONAL TOPOGRAPHIC SERIES 52B13

PLAN NO. **M-2365**

ONTARIO
 MINISTRY OF NATURAL RESOURCES



AREA OF
FINLAYSON LAKE

DISTRICT OF
RAINY RIVER

FORT FRANCES
MINING DIVISION

SCALE: 1-INCH=40 CHAINS

LEGEND

PATENTED LAND	⊙
CROWN LAND SALE	C.S.
LEASES	⊖
LOCATED LAND	Loc.
LICENSE OF OCCUPATION	L.O.
MINING RIGHTS ONLY	M.R.O.
SURFACE RIGHTS ONLY	S.R.O.
ROADS	—
IMPROVED ROADS	—
KING'S HIGHWAYS	—
RAILWAYS	—
POWER LINES	—
MARSH OR MUSKEG	—
MINES	—

NOTES

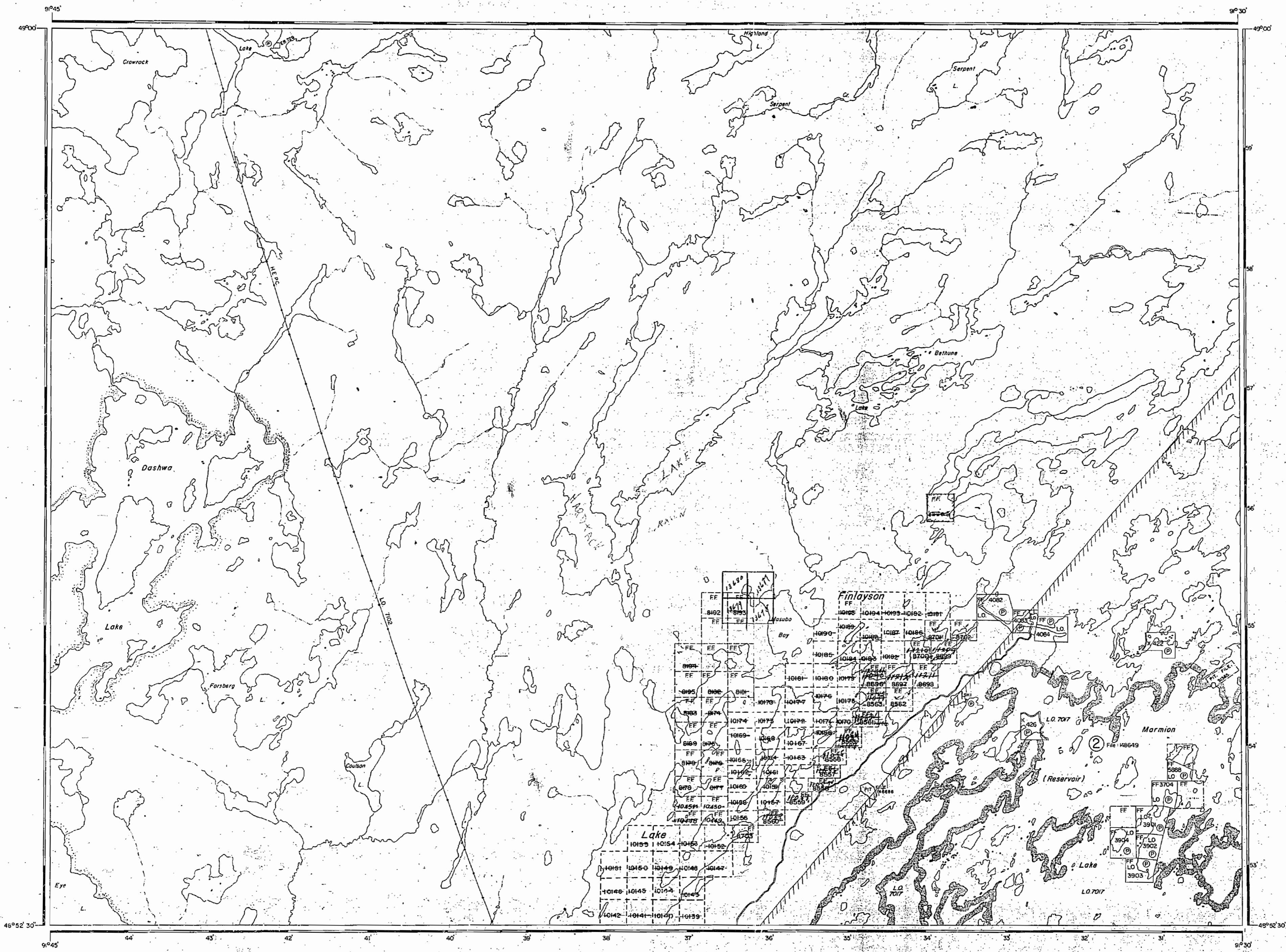
400' Reserve to Dept. of Lands & Forests shown thus: ————
 LO 7017 Caland Ore Co. Ltd. for purposes incidental to the development of an Iron Mine.
 Ⓜ Withdrawn from Staking OC. 18th. Mar 1952.



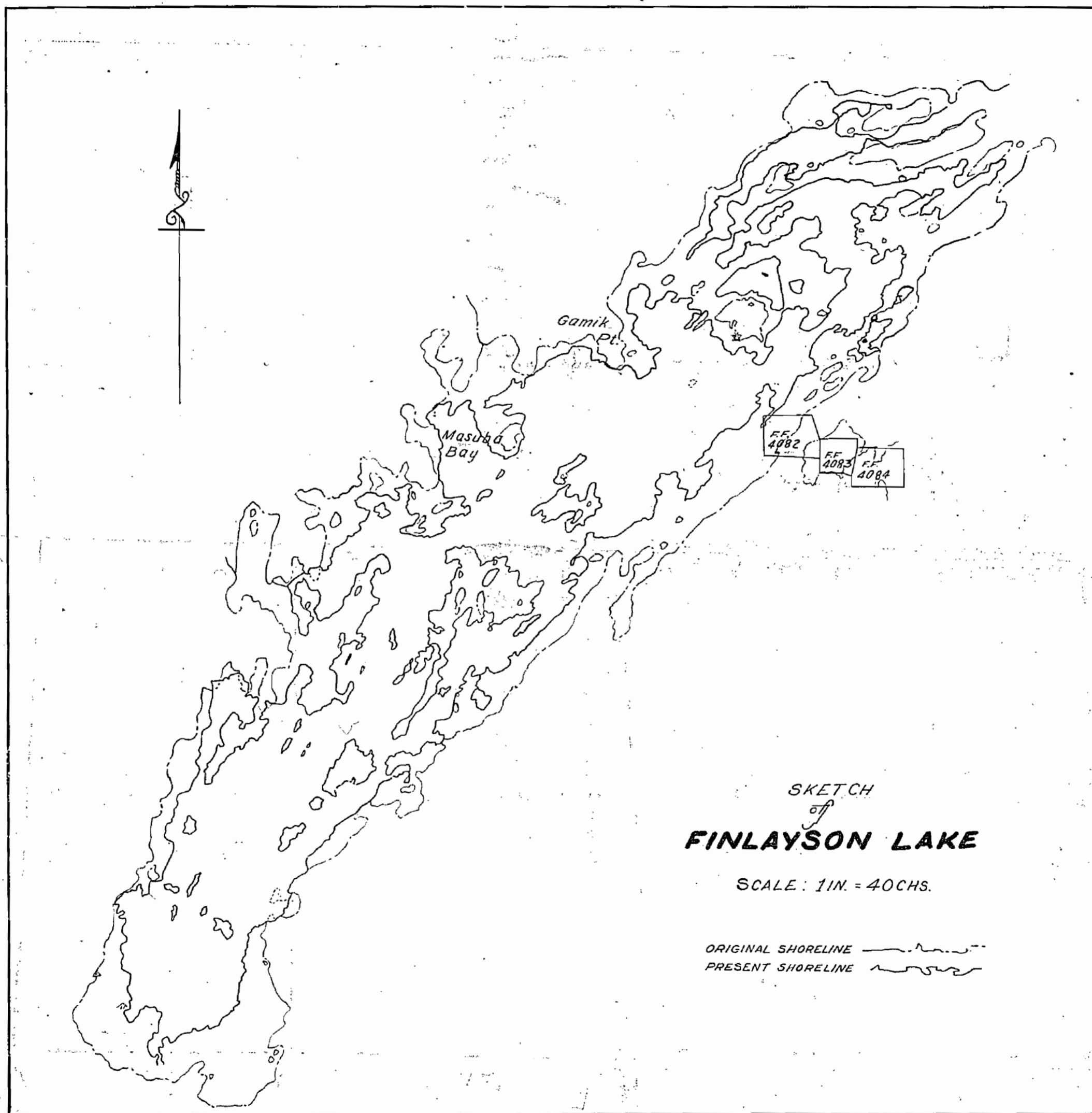
1956

PLAN NO. M-2365

DEPARTMENT OF MINES
—ONTARIO—



2365



1953



LITTLE GULL LAKE M-2391

AREA OF
FINLAYSON LAKE

DISTRICT OF
RAINY RIVER

FORT FRANCES
MINING DIVISION

SCALE: 1-INCH = 40 CHAINS

LEGEND

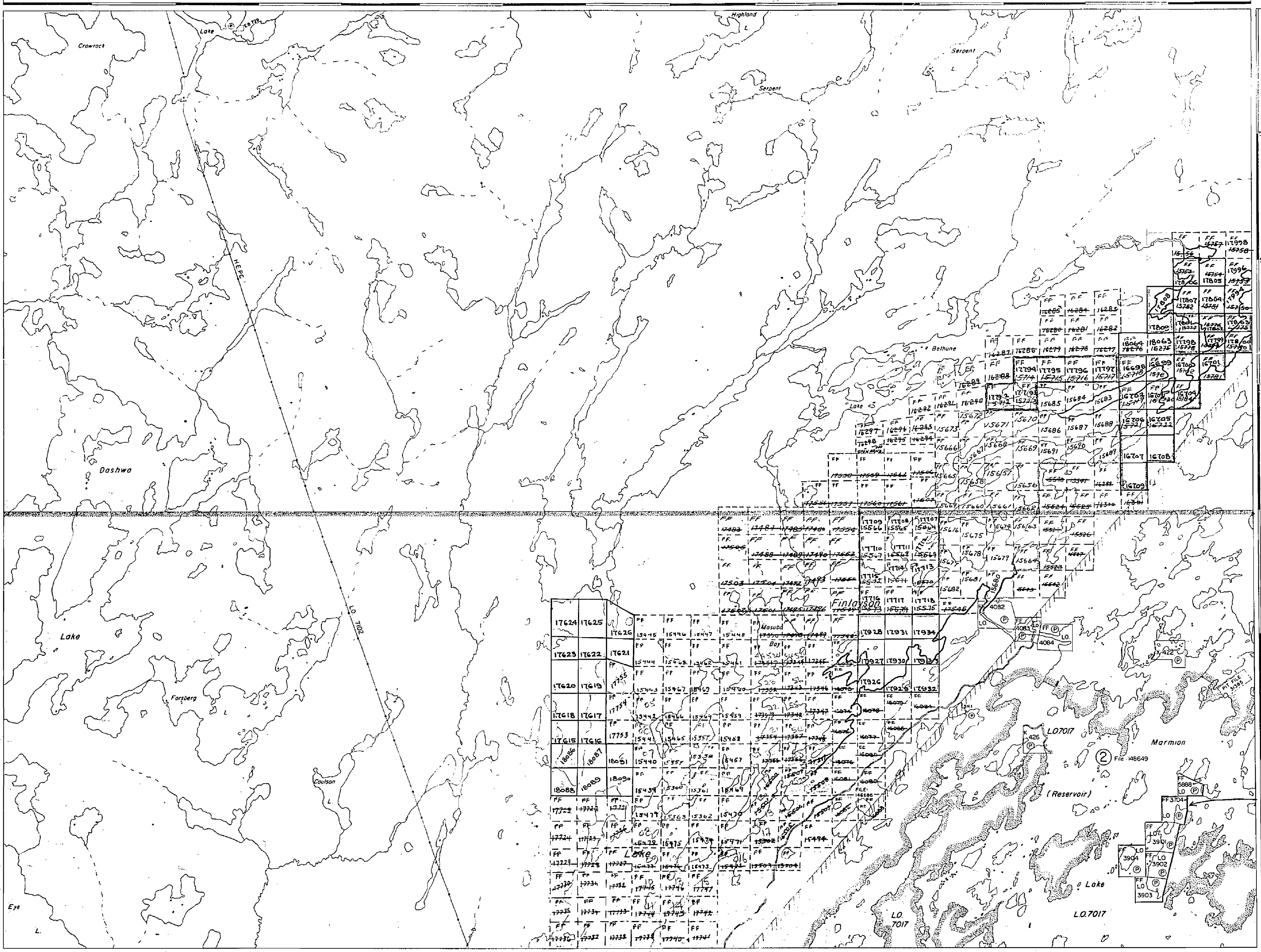
- PATENTED LAND Ⓟ
- CROWN LAND SALE C.S.
- LEASES Ⓛ
- LOCATED LAND Loc.
- LICENSE OF OCCUPATION L.O.
- MINING RIGHTS ONLY M.R.O.
- SURFACE RIGHTS ONLY S.R.O.
- ROADS —
- IMPROVED ROADS —
- KING'S HIGHWAYS —
- RAILWAYS —
- POWER LINES —
- MARSH OR MUSKEG —
- MINES *

NOTES

- 400' Reserve around all Lakes and Rivers to Dept. of Lands & Forests.
- LO 7017 Coland Ore Co. Ltd. for purposes incidental to the development of an Iron Mine.
- ② Withdrawn from Staking OC. 18th. Mar 1952.
- Corporation of the Township of Atikokan shown thus:

CROWROCK LAKE M-357

SAWBILL BAY - MARMION LAKE M-2362



Cancelled but not open for staking Jan/67 file 35776 35713

19.66

PLAN NO. M-2365

DEPARTMENT OF MINES

-ONTARIO-

STEEPROCK LAKE M-2360

LITTLE GULL LAKE G-536

CROWROCK LAKE G-520

SAWBILL BAY - MARMION LAKE G-558

STEEPROCK LAKE G-560

REFERENCES

AREAS WITHDRAWN FROM DISPOSITION

Description	Order No.	Date	Description	File
Re-opened SW 2nd Quarter, Finlayson Lake	43/77	4/3/77	S.R.	116325
W/278	11/2/77	8/8/80	M.R.	116325
W/278	11/1/79	M.R.		116325
W/278	12/1/82	M.R.		116325
Re-opened SW 2nd Quarter, 1/84				

SAND AND GRAVEL

- ⊙ M.N.R. GRAVEL RESERVE 231
- ⊙ QUARRY PERMIT
- ⊙ M.F.C. GRAVEL PIT 24-3
- ⊙ 24-10

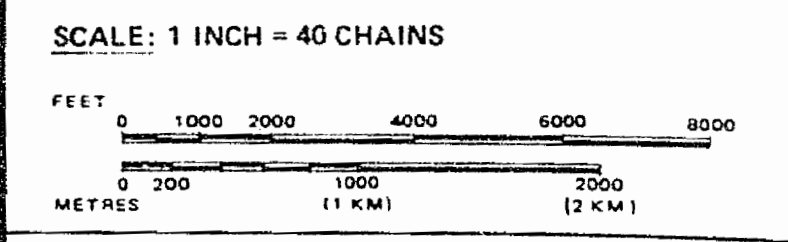
LEGEND

- HIGHWAY AND ROUTE No.
- OTHER ROADS
- TRAILS
- SURVEYED LINES
- TOWNSHIPS, BASE LINES, ETC.
- LOTS, MINING CLAIMS, PARCELS, ETC.
- UNSURVEYED LINES
- LOT LINES
- PARCEL BOUNDARY
- MINING CLAIMS ETC.
- RAILWAY AND RIGHT OF WAY
- UTILITY LINES
- NON-PERENNIAL STREAM
- FLOODING OR FLOODING RIGHTS
- SUBDIVISION OR COMPOSITE PLAN
- RESERVATIONS
- ORIGINAL SHORELINE
- MARSH OR MUSKEG
- MINES
- TRAVERSE MONUMENT

DISPOSITION OF CROWN LANDS

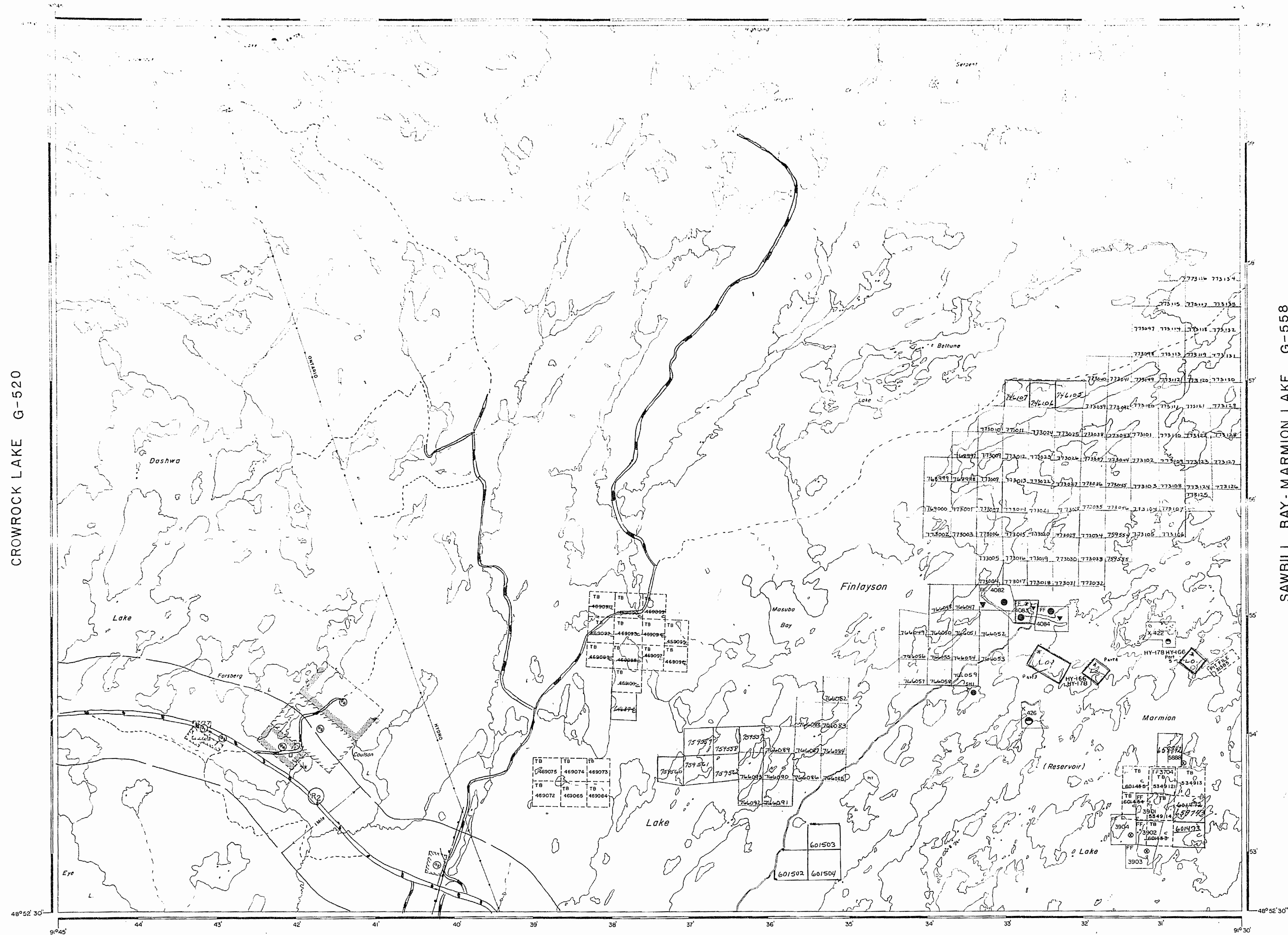
TYPE OF DOCUMENT	SYMBOL
PATENT, SURFACE & MINING RIGHTS	⊙
" SURFACE RIGHTS ONLY	⊙
" MINING RIGHTS ONLY	⊙
LEASE, SURFACE & MINING RIGHTS	⊙
" SURFACE RIGHTS ONLY	⊙
" MINING RIGHTS ONLY	⊙
LICENCE OF OCCUPATION	⊙
ORDER-IN-COUNCIL	OC
RESERVATION	⊙
CANCELLED	⊙
SAND & GRAVEL	⊙

NOTE: MINING RIGHTS IN PARCELS PATENTED PRIOR TO MAY 6, 1912, VESTED IN ORIGINAL PATENTEE BY THE PUBLIC LANDS ACT, R.S.C. 1970, CHAP. 380, SEC. 63, SUBSEC. 1

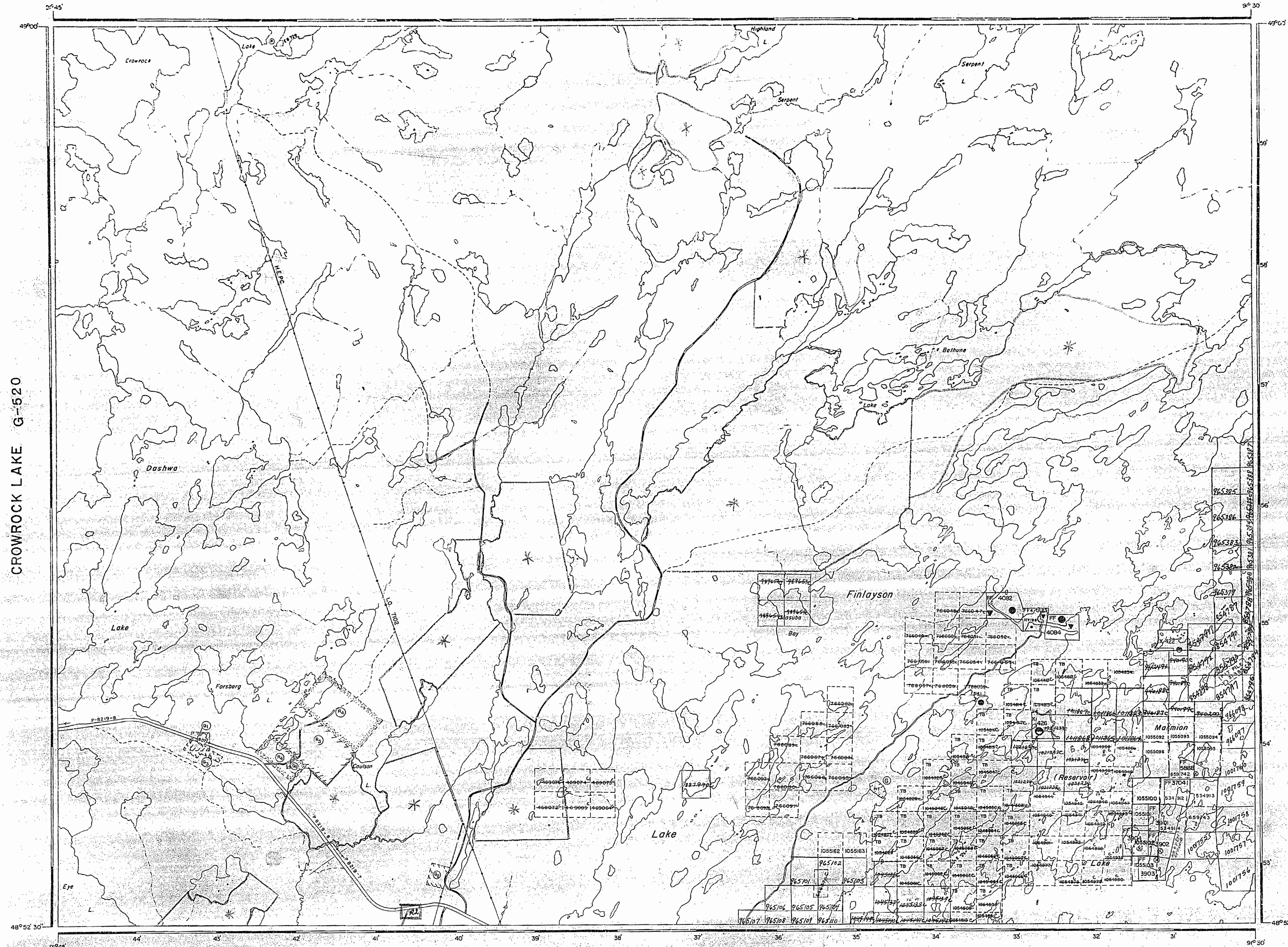


AREA
FINLAYSON LAKE
 M.N.R. ADMINISTRATIVE DISTRICT
ATIKOKAN
 MINING DIVISION
THUNDER BAY
 LAND TITLES / REGISTRY DIVISION
RAINY RIVER

Ministry of Land Management
 Natural Resources Branch
 Ontario
 Date: Nov. 25/1981
 Member: **G-528**



LITTLE GULL LAKE G-536



CROWROCK LAKE G-520

SAWBILL BAY - MARMION LAKE G-558

STEEPROCK LAKE G-560

REFERENCES

AREAS WITHDRAWN FR

S.R. - SURFACE RIGHTS M.R. - MINING RIGHTS

Dist. No.	Date	Dist. No.	Date
R1	W 31/77	4/3/77	J.M.R.
R2	W 12/79	16/7/79	M.A.G.
	W 5/80	12/5/80	M.A.G.
	W 18/81	2/10/81	W.C. & C. on behalf of the State

SAND AND GRAVEL

- ⊙ M.N.R. GRAVEL RESERVE 231
- ⊙ QUARRY PERMIT
- ⊙ M.T.C. GRAVEL PIT: 2A-9
- ⊙ " " " 2A-10

* Timber cutting to be undertaken between April 1, 1988 and March 31, 1989. For further information call Bob McCorm at 807-597-6971.

LEGEND

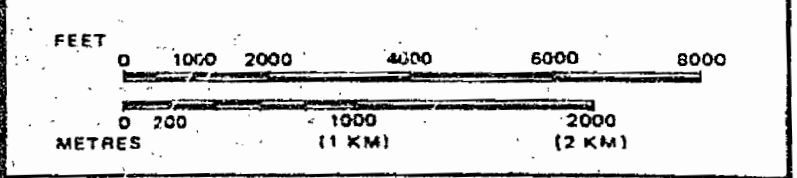
- HIGHWAY AND ROUTE No.
- OTHER ROADS
- TRAILS
- SURVEYED LINES:
 - TOWNSHIPS, BASE LINES, ETC.
 - LOTS, MINING CLAIMS, PARCELS, ETC.
- UNSURVEYED LINES:
 - LOT LINES
 - PARCEL BOUNDARY
 - MINING CLAIMS ETC.
- RAILWAY AND RIGHT OF WAY
- UTILITY LINES
- NON-PERENNIAL STREAM
- FLOODING OR FLOODING RIGHTS
- SUBDIVISION OR COMPOSITE PLAN RESERVATIONS
- ORIGINAL SHORELINE
- MARSH OR MUSKEG
- MINES
- TRAVERSE MONUMENT

DISPOSITION OF CROWN LANDS

TYPE OF DOCUMENT	SYMBOL
PATENT, SURFACE & MINING RIGHTS	⊙
" SURFACE RIGHTS ONLY	⊙
" MINING RIGHTS ONLY	⊙
LEASE, SURFACE & MINING RIGHTS	⊙
" SURFACE RIGHTS ONLY	⊙
" MINING RIGHTS ONLY	⊙
LICENCE OF OCCUPATION	⊙
ORDER-IN-COUNCIL	OC
RESERVATION	⊙
CANCELLED	⊙
SAND & GRAVEL	⊙

NOTE: MINING RIGHTS IN PARCELS PATENTED PRIOR TO MAY 6, 1913, VESTED IN ORIGINAL PATENTEE BY THE PUBLIC LANDS ACT, R.S.C. 1970, CHAP. 380, SEC. 63, SUBSEC. 1.

SCALE: 1 INCH = 40 CHAINS



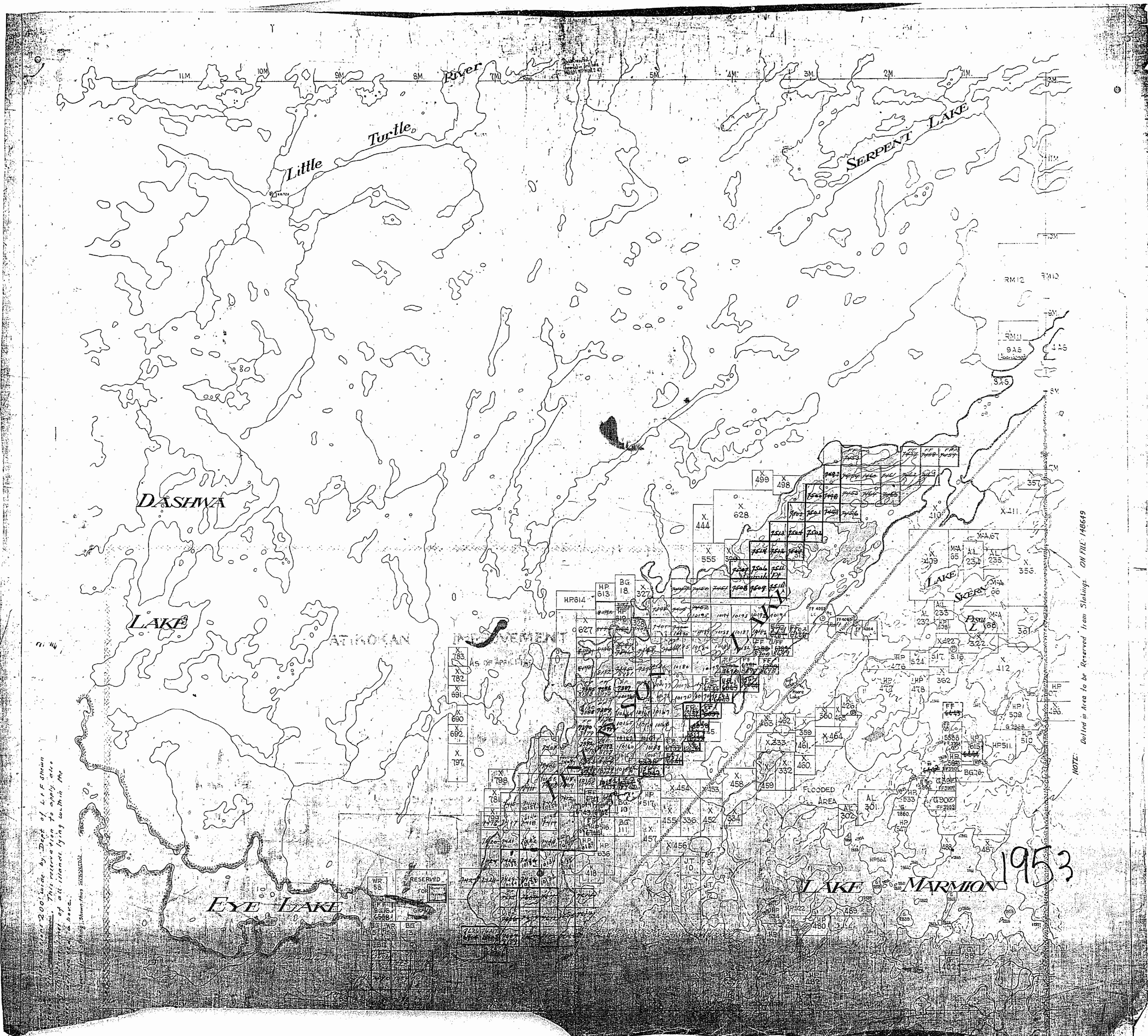
AREA FINLAYSON LAKE

M.N.R. ADMINISTRATIVE DISTRICT
ATIKOKAN
 MINING DIVISION
THUNDER BAY
 LAND TITLES / REGISTRY DIVISION
RAINY RIVER

Ministry of Land Management
 Natural Resources Branch
 Ontario
 Dec. 5, 1985

Date: Nov. 25/1981 Number: **G-528**

OUT OF SERVICE MARCH 10/90



Water 200 ft. by Dept. of L.F. shown
 This information to apply also
 of all islands lying within the
 area.

RESERVED
 FOR
 GRANT

1953

NOTE: Dotted in Area to be Reserved from Slakings. ON FILE: 148649

2365

LITTLE GULL LAKE M-2391

AREA OF

FINLAYSON LAKE

DISTRICT OF RAINY RIVER

FORT FRANCES MINING DIVISION

SCALE: 1-INCH = 40 CHAINS

LEGEND

- PATENTED LAND Ⓟ
- CROWN LAND SALE C.S.
- LEASE Ⓛ
- LOCATED LAND Loc.
- LICENSE OF OCCUPATION L.O.
- MINING RIGHTS ONLY M.R.O.
- SURFACE RIGHTS ONLY S.R.O.
- ROADS —
- IMPROVED ROADS —
- KING'S HIGHWAYS —
- RAILWAYS —
- POWER LINES —
- MARSH OR MUSKEG —
- MINES Ⓧ

NOTES

- 400' Reserve around all Lakes and Rivers to Dept. of Lands & Forests.
- LO 7017 Coland Ore Co. Ltd. for purposes incidental to the development of an Iron Mine.
- ② Withdrawn from Staking OC. 18th. Mar 1952.
- Corporation of the Township of Aitkocan shown thus: —

CROWROCK LAKE M-1357

SAWBILL BAY - MARMION LAKE M-2362

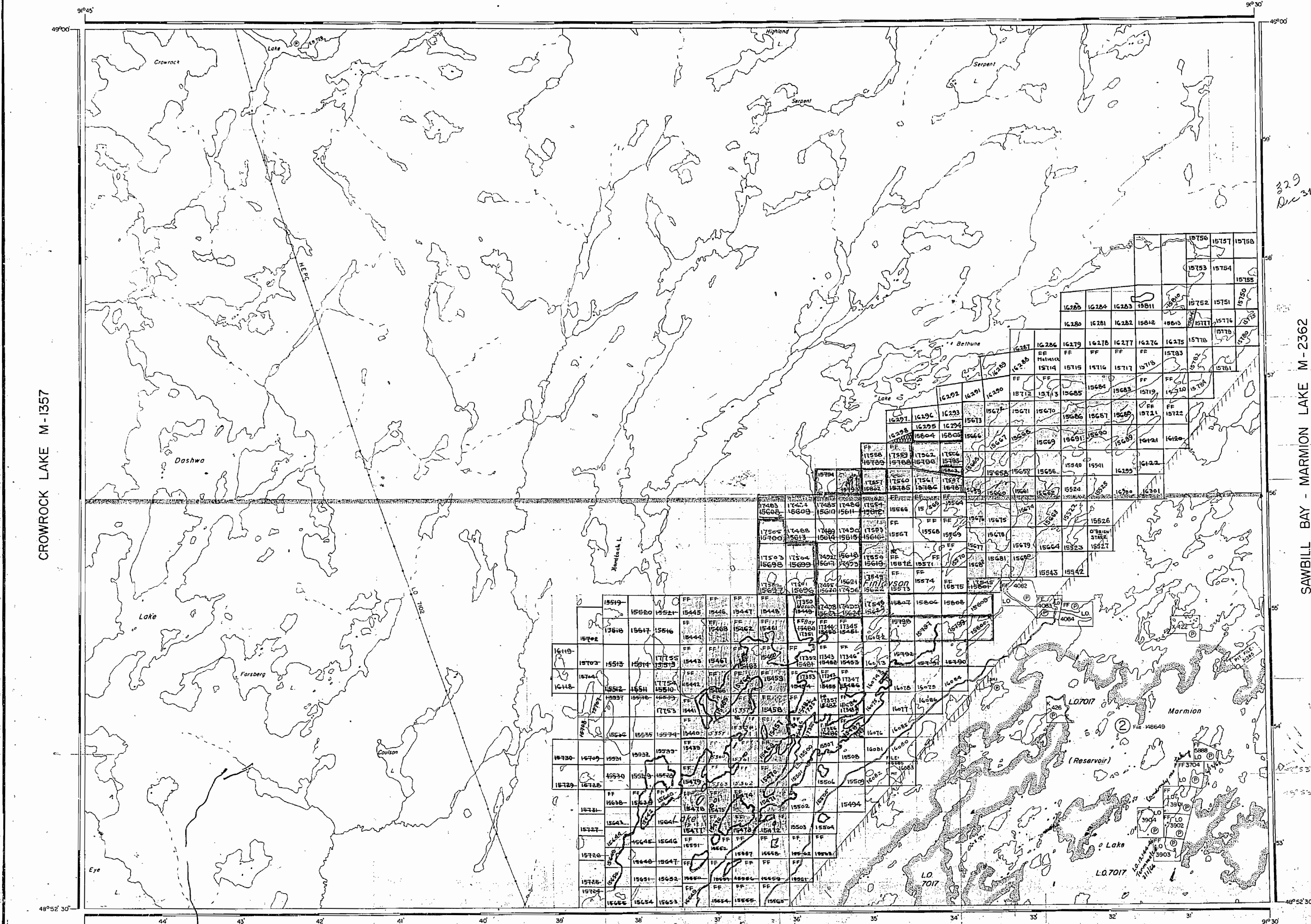
STEEPROCK LAKE M-2360

1966

PLAN NO. M-2365

DEPARTMENT OF MINES - ONTARIO -

329
Dec 31/65



LITTLE GULL LAKE G-536

CROWROCK LAKE G-520

SAWBILL BAY-MARMION LAKE G-558

STEEPROCK LAKE G-560

REFERENCES

AREAS WITHDRAWN FROM DISPOSITION

S.R. - SURFACE RIGHTS MR. - MINING RIGHTS

Description	Order No.	Date	Disposition	File
Re-opened 2000 LITTLE GULL LAKE	42177	11/23/77	S.R.O.	116329
W2/77	161777	11/23/77	S.R.O.	116329
W3/77	161777	11/23/77	M.R.O.	116129
W5/80	161777	11/23/80	M.R.O.	116329

SAND AND GRAVEL

M.N.R. GRAVEL RESERVE 231
 QUARRY PERMIT
 E.T.C. GRAVEL PIT 2A-9
 2A-10
 2-1-74
 78010112123456

LEGEND

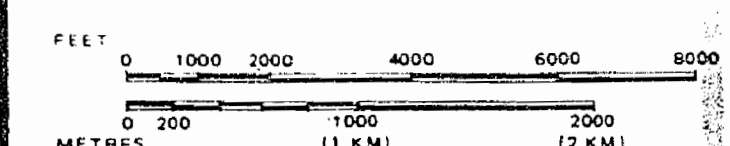
HIGHWAY AND ROUTE No	
OTHER ROADS	
TRAILS	
SURVEYED LINES	
TOWNSHIPS, BASE LINES, ETC	
LOTS, MINING CLAIMS, PARCELS, ETC	
UNSURVEYED LINES	
LOT LINES	
PARCEL BOUNDARY	
MINING CLAIMS ETC	
RAILWAY AND RIGHT OF WAY	
UTILITY LINES	
NON-PERENNIAL STREAM	
FLOODING OR FLOODING RIGHTS	
SUBDIVISION OR COMPOSITE PLAN	
RESERVATIONS	
ORIGINAL SHORELINE	
MARSH OR MUSKEG	
MINES	
TRAVERSE MONUMENT	

DISPOSITION OF CROWN LANDS

TYPE OF DOCUMENT	SYMBOL
PATENT, SURFACE & MINING RIGHTS	
" SURFACE RIGHTS ONLY	
" MINING RIGHTS ONLY	
LEASE, SURFACE & MINING RIGHTS	
" SURFACE RIGHTS ONLY	
" MINING RIGHTS ONLY	
LICENCE OF OCCUPATION	
ORDER-IN-COUNCIL	
RESERVATION	
CANCELLED	
SAND & GRAVEL	

NOTE: MINING RIGHTS IN PARCELS PATENTED PRIOR TO MAY 1, 1913, VESTED IN ORIGINAL PATENTEE BY THE PUBLIC LANDS ACT, R.S.O. 1970, CHAP. 380, SEC. 63, SUBSEC.

SCALE: 1 INCH = 40 CHAINS



AREA
FINLAYSON LAKE

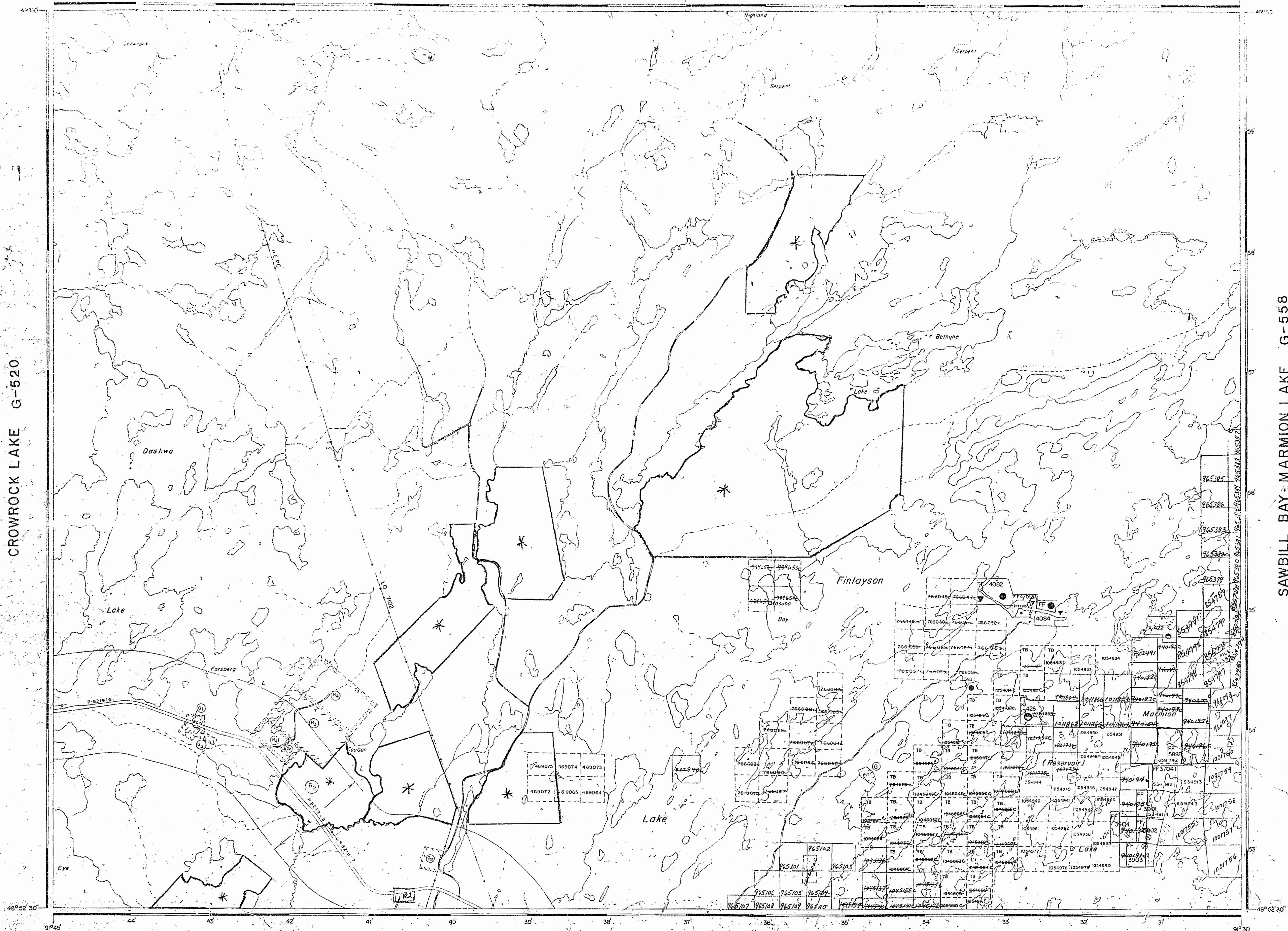
M.N.R. ADMINISTRATIVE DISTRICT
ATIKOKAN
 MINING DIVISION
THUNDER BAY
 LAND TITLES / REGISTRY DIVISION
RAINY RIVER

Ministry of Land Management
 Natural Resources Branch
 Ontario

APRIL 22 1982
 Date Nov. 25 / 1981 Number

G-528

LITTLE GULL LAKE G-536



REFEREN

AREAS WITHDRAWN FR

SR SURFACE RIGHTS MR MINING RIGHTS

DATE	BY	REASON
31/77	4/5/77	S.P.M.R.
4/2/77	4/1/77	MR
4/1/77	4/1/77	MR
4/1/77	4/1/77	MR

SAND AND GRAVEL

- MR SAND RESERVE
- MR PERMIT
- MR SAND
- MR GRAVEL

* Timber cutting to be undertaken between April 1989 and March 1991. For further information call: Box 1400 of 807-597-6971.

LEGEND

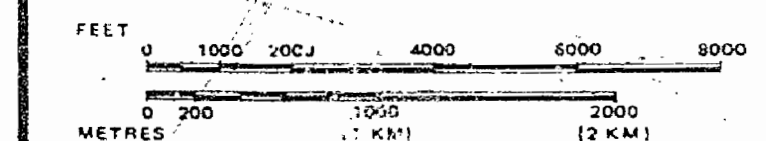
- HIGHWAY AND ROUTE No
- OTHER ROADS
- TRAILS
- SURVEYED LINES: TOWNSHIPS, BASE LINES, ETC.
- LOTS, MINING CLAIMS, PARCELS, ETC
- UNSURVEYED LINES
- LOT LINES
- PARCEL BOUNDARY
- MINING CLAIMS ETC.
- RAILWAY AND RIGHT OF WAY
- UTILITY LINES
- NON-PERENNIAL STREAM
- FLOODING OR FLOODING RIGHTS
- SUBDIVISION OR COMPOSITE PLAN
- RESERVATIONS
- ORIGINAL SHORELINE
- MARSH OR MUSKIEG
- MINES
- TRAVERSE MONUMENT

DISPOSITION OF CROWN LANDS

TYPE OF DOCUMENT	SYMBOL
PATENT, SURFACE & MINING RIGHTS	⊙
" SURFACE RIGHTS ONLY	⊙
" MINING RIGHTS ONLY	⊙
LEASE, SURFACE & MINING RIGHTS	⊙
" SURFACE RIGHTS ONLY	⊙
" MINING RIGHTS ONLY	⊙
LICENCE OF OCCUPATION	⊙
ORDER-IN-COUNCIL	OC
RESERVATION	⊙
CANCELLED	⊙
SAND & GRAVEL	⊙

NOTE: MINING RIGHTS IN PARCELS PATENTED PRIOR TO MAY 6, 1912, VESTED IN ORIGINAL PATENTEES BY THE PUBLIC LANDS ACT, R.S.O. 1970, CHAP. 360, SEC. 63 SUBSEC. 1.

SCALE: 1 INCH = 40 CHAINS



AREA
FINLAYSON LAKE

M.N.R. ADMINISTRATIVE DISTRICT:
ATIKOKAN
MINING DIVISION
THUNDER BAY
LAND TITLES / REGISTRY DIVISION
RAINY RIVER

Ministry of Land Management
Natural Resources Branch
Ontario
Dec. 5, 1985

Date: Nov. 25 / 1981 Number: **G-528**

STEEPROCK LAKE G-560

CROWROCK LAKE G-520

SAWBILL BAY MARMION LAKE G-558

LITTLE GULL LAKE M-2391

AREA OF
FINLAYSON LAKE

DISTRICT OF
RAINY RIVER

FORT FRANCES
MINING DIVISION

SCALE: 1-INCH = 40 CHAINS

LEGEND

PATENTED LAND	⊙
CROWN LAND SALE	C.S.
LEASES	⊕
LOCATED LAND	Loc.
LICENSE OF OCCUPATION	L.O.
MINING RIGHTS ONLY	M.R.O.
SURFACE RIGHTS ONLY	S.R.O.
ROADS	—
IMPROVED ROADS	—
KING'S HIGHWAYS	—
RAILWAYS	—
POWER LINES	—
MARSH OR MUSKEG	—
MINES	—

NOTES

400' Reserve around all Lakes and Rivers to Dept. of Lands & Forests.

LO 7017 Caland Ore Co. Ltd. for purposes incidental to the development of an Iron Mine.

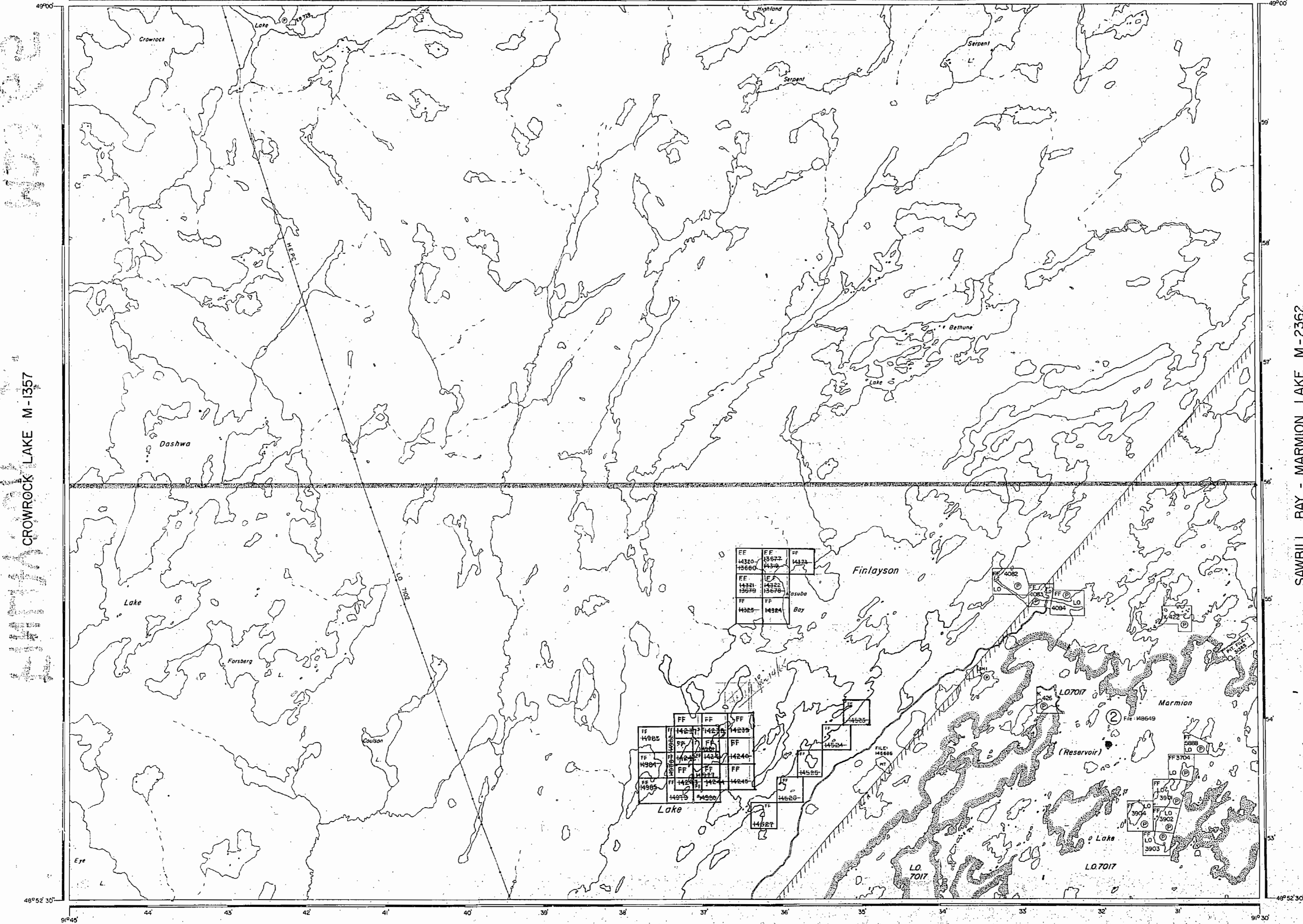
⊕ Withdrawn from Staking OC. 18th. Mar 1952.

Corporation of the Township of Atikokan shown thus: —

1965

PLAN NO. M-2365

DEPARTMENT OF MINES
— ONTARIO —



STEPROCK LAKE M-2360

SAWBILL BAY - MARMION LAKE M-2362

CROWROCK LAKE M-1357

2365

LITTLE GULL LAKE M-2391

AREA OF

FINLAYSON LAKE

DISTRICT OF RAINY RIVER

FORT FRANCES MINING DIVISION

SCALE: 1-INCH = 40 CHAINS

LEGEND

- PATENTED LAND ⊙
- CROWN LAND SALE C.S.
- LEASES ⊖
- LOCATED LAND L.O.
- LICENSE OF OCCUPATION L.O.
- MINING RIGHTS ONLY M.R.O.
- SURFACE RIGHTS ONLY S.R.O.
- ROADS —
- IMPROVED ROADS —
- KING'S HIGHWAYS —
- RAILWAYS —
- POWER LINES —
- MARSH OR MUSKEG —
- MINES *

NOTES

400' Reserve around all Lakes and Rivers to Dept. of Lands & Forests.

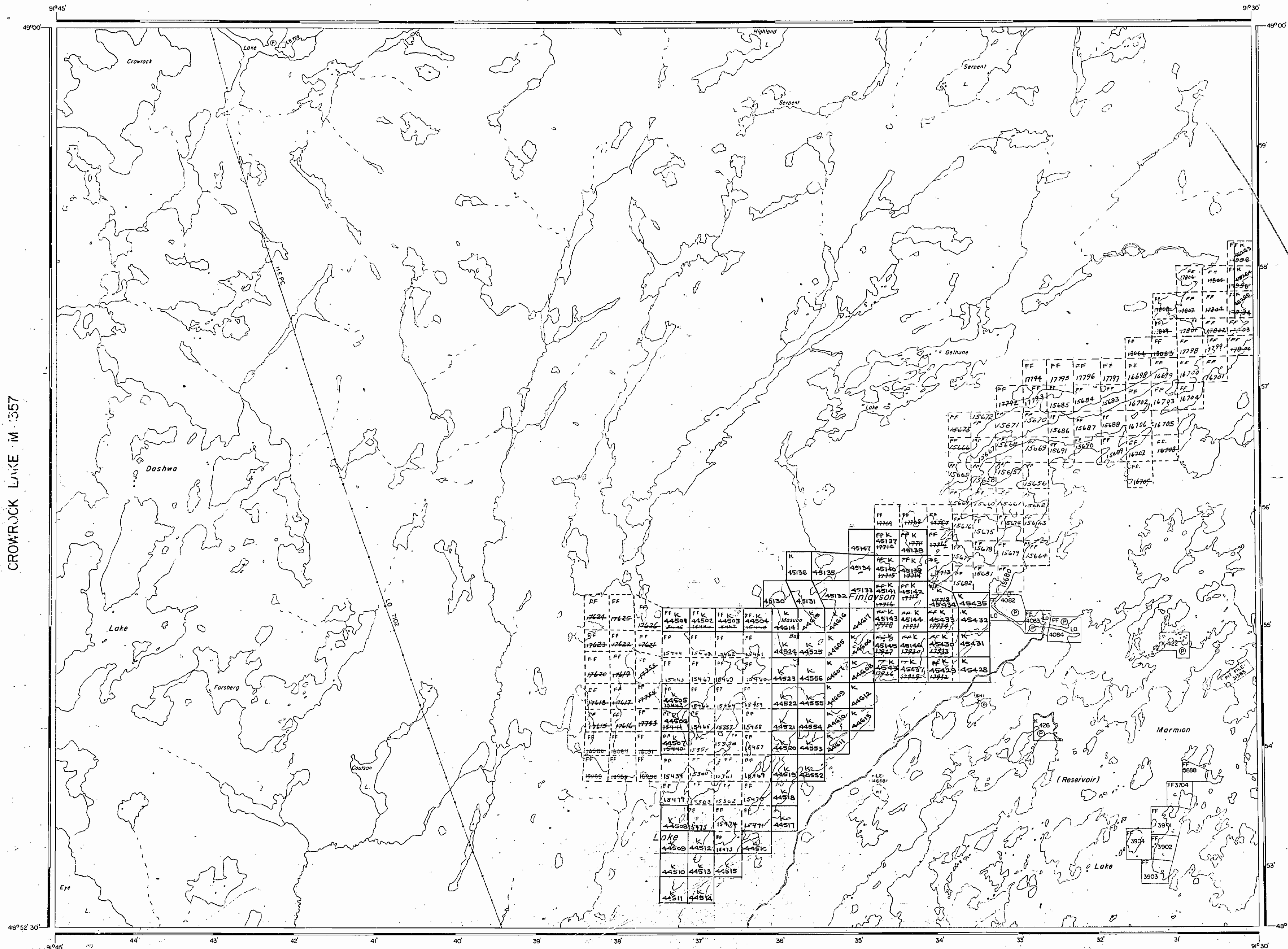
Dec 3/68
 Dec 30/68
 Jan 13/69
 March 1/69
 March 18/69
 Apr 2/69
 May 15/69

19.68

PLAN NO. M-2365

DEPARTMENT OF MINES

- ONTARIO -



CROWROCK LAKE M-357

SAWBILL BAY MARMION LAKE M-2362

STEEPROCK LAKE M-2360

2365

LITTLE GULL LAKE M-2391

AREA OF

FINLAYSON LAKE

DISTRICT OF RAINY RIVER

KENORA MINING DIVISION


SCALE: 1-INCH = 40 CHAINS

LEGEND

PATENTED LAND	⊙
CROWN LAND SALE	C.S.
LEASES	⊕
LOCATED LAND	Loc.
LICENSE OF OCCUPATION	L.O.
MINING RIGHTS ONLY	M.R.O.
SURFACE RIGHTS ONLY	S.R.O.
ROADS	—
IMPROVED ROADS	—
KING'S HIGHWAYS	—
RAILWAYS	—
POWER LINES	—
MARSH OR MUSKEG	—
MINES	✕

NOTES

400' Reserve around all Lakes and Rivers to Dept. of Lands & Forests.



Sept 5/69
Sept 19/69
March 1970
June 2 5/71
July 3/71
July 19/71
No. J. 2. 2/71

19.69

PLAN NO. M-2365

DEPARTMENT OF MINES

- ONTARIO -

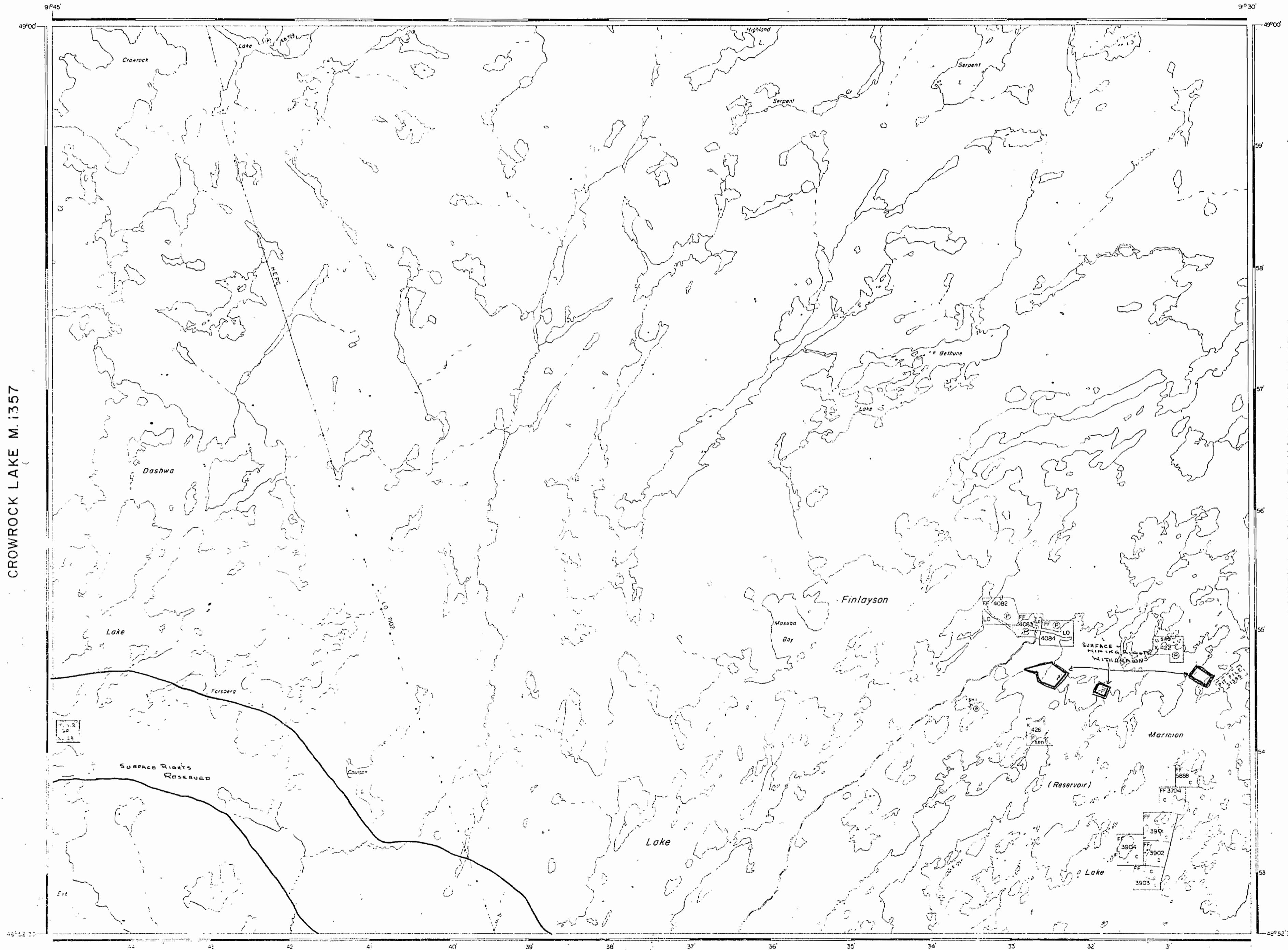
CROWROCK LAKE M-357

SAWBILL, BAY MARMION LAKE M-2362

STEEPROCK LAKE M-2360

2365

LITTLE GULL LAKE M. 2391



AREA OF
FINLAYSON LAKE

DISTRICT OF
RAINY RIVER

THUNDER BAY
MINING DIVISION

SCALE: 1-INCH = 40 CHAINS

LEGEND

PATENTED LAND	⊙
CROWN LAND SALE	C.S.
LEASES	⊕
LOCATED LAND	Loc.
LICENSE OF OCCUPATION	L.O.
MINING RIGHTS ONLY	M.R.O.
SURFACE RIGHTS ONLY	S.R.O.
ROADS	—
IMPROVED ROADS	—
KING'S HIGHWAYS	—
RAILWAYS	—
POWER LINES	—
MARSH OR MUSKEG	—
MINES	⊗
CANCELLED	c.

NOTES

400' surface rights reservation along the shores of all lakes and rivers

1977
Feb. 17/77

ATIKOKEN DIST.
NATIONAL TOPOGRAPHIC SERIES 52 B 15

PLAN NO. **M-2365**

ONTARIO
MINISTRY OF NATURAL RESOURCES

CROWROCK LAKE M. 1357

SAWBILL BAY - MARMION LAKE M. 2362

STEEPROCK LAKE M. 2360

LITTLE GULL LAKE M. 2391

AREA OF

FINLAYSON LAKE

DISTRICT OF RAINY RIVER

THUNDER BAY MINING DIVISION

SCALE: 1-INCH = 40 CHAINS

LEGEND

PATENTED LAND	● or ⊕
CROWN LAND SALE	C.S.
LEASES	⊙
LOCATED LAND	Loc.
LICENSE OF OCCUPATION	L.O.
MINING RIGHTS ONLY	M.R.O.
SURFACE RIGHTS ONLY	S.R.O.
ROADS	—
IMPROVED ROADS	—
KING'S HIGHWAYS	—
RAILWAYS	—
POWER LINES	—
MARSH OR MUSKOG	—
MINES	⊗
CANCELLED	○
PATENTED S.R.O.	○

NOTES

400' surface rights reservation along the shores of all lakes and rivers

Areas withdrawn from staking under Section 43 of the Mining Act (R.S.O. 1970).

Order No.	File	Date	Disposition
W. 31/77	116325	4/3/77	S.R.O. M.R.
W. 92/77	116325	11/22/77	S.R.O.
W. 12/79	116325	16/7/79	M.R.O.
W. 5/80	116325	12/5/80	M.R.O.

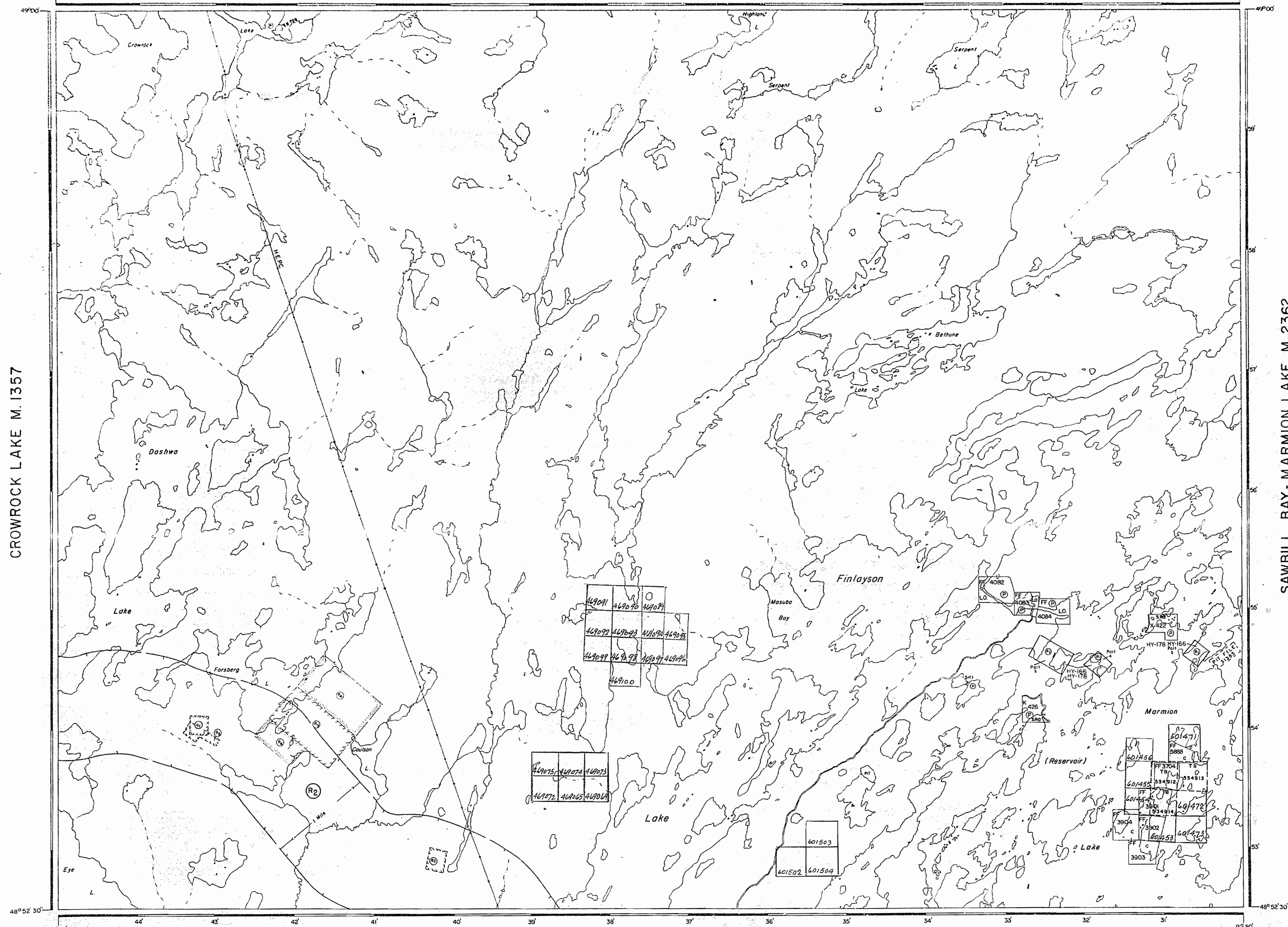
SAND AND GRAVEL

- ⊕ MNR GRAVEL RESERVE 231
- ⊙ QUARRY PERMIT
- ⊗ MTC GRAVEL PIT 2A-9
- ⊘ " " " 2:-10

ATIKOKAN NATIONAL TOPOGRAPHIC SERIES 52B13

PLAN NO. M-2365

ONTARIO
MINISTRY OF NATURAL RESOURCES
SURVEYS AND MAPPING BRANCH



CROWROCK LAKE M. 1357

SAWBILL BAY - MARMION LAKE M. 2362

STEEPROCK LAKE M. 2360

LITTLE GULL LAKE G-536

CROWROCK LAKE G-520

SAWBILL BAY - MARMION LAKE G-558

STEEPROCK LAKE G-560

REFERENCES

AREAS WITHDRAWN FROM DISPOSITION

SR - SURFACE RIGHTS MR - MINING RIGHTS

Description	Order No.	Date	Disposition	F. No.
⊙	450/77	11/22/77	S.R.O.	116327
⊙	412/79	10/17/79	M.R.O.	116327
⊙	452/80	12/15/80	M.R.O.	116327

SAND AND GRAVEL

- ⊙ M.N.P. GRAVEL RESERVE 231
- ⊙ QUARRY PERMIT
- ⊙ M.T.C. GRAVEL PIT 2A-9
- ⊙ " " " 2A-10

LEGEND


- HIGHWAY AND ROUTE No.
- OTHER ROADS
- TRAILS
- SURVEYED LINES
- TOWNSHIPS, BASE LINES, ETC.
- LOTS, MINING CLAIMS, PARCELS, ETC.
- UNSURVEYED LINES
- LOT LINES
- PARCEL BOUNDARY
- MINING CLAIMS ETC.
- RAILWAY AND RIGHT OF WAY
- UTILITY LINES
- NON-PERENNIAL STREAM
- FLOODING OR FLOODING RIGHTS
- SUBDIVISION OR COMPOSITE PLAN
- RESERVATIONS
- ORIGINAL SHORELINE
- MARSH OR MUSKEG
- MINES
- TRAVERSE MONUMENT

DISPOSITION OF CROWN LANDS

TYPE OF DOCUMENT	SYMBOL
PATENT, SURFACE & MINING RIGHTS	⊙
" SURFACE RIGHTS ONLY	⊙
" MINING RIGHTS ONLY	⊙
LEASE, SURFACE & MINING RIGHTS	⊙
" SURFACE RIGHTS ONLY	⊙
" MINING RIGHTS ONLY	⊙
LICENCE OF OCCUPATION	⊙
ORDER-IN-COUNCIL	⊙
RESERVATION	⊙
CANCELLED	⊙
SAND & GRAVEL	⊙

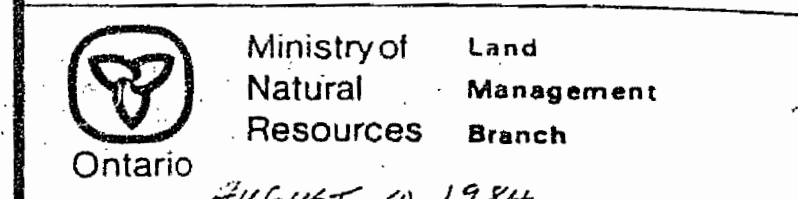
NOTE: MINING RIGHTS IN PARCELS PATENTED PRIOR TO MAY 5 1913, VESTED IN ORIGINAL PATENTEE BY THE PUBLIC LANDS ACT, R.S.O. 1910 CHAP. 300, SEC. 63 SUB-SEC. 1

SCALE: 1 INCH = 40 CHAINS



AREA
FINLAYSON LAKE

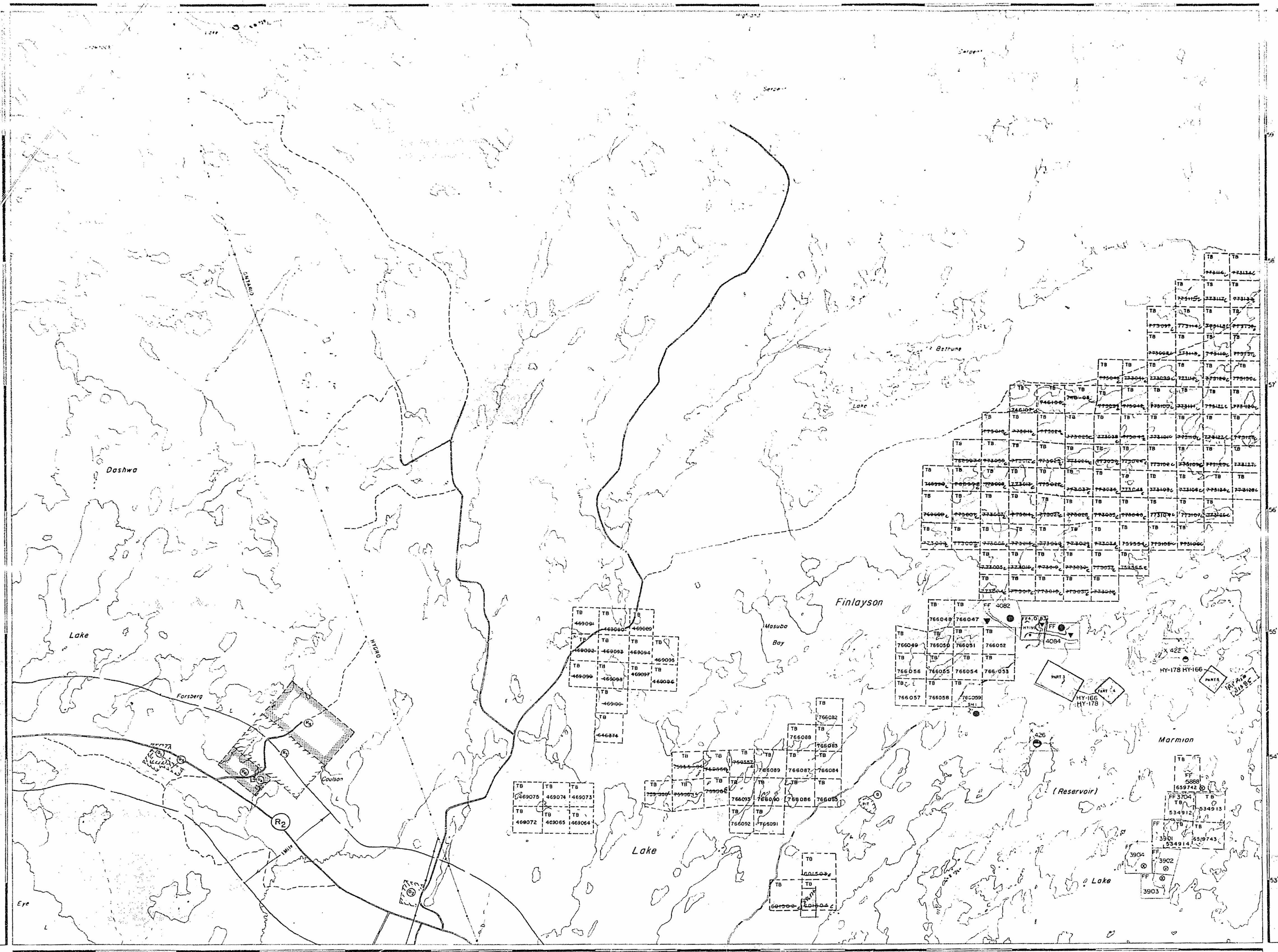
M.N.R. ADMINISTRATIVE DISTRICT
ATIKOKAN
MINING DIVISION
THUNDER BAY
LAND TITLES / REGISTRY DIVISION
RAINY RIVER



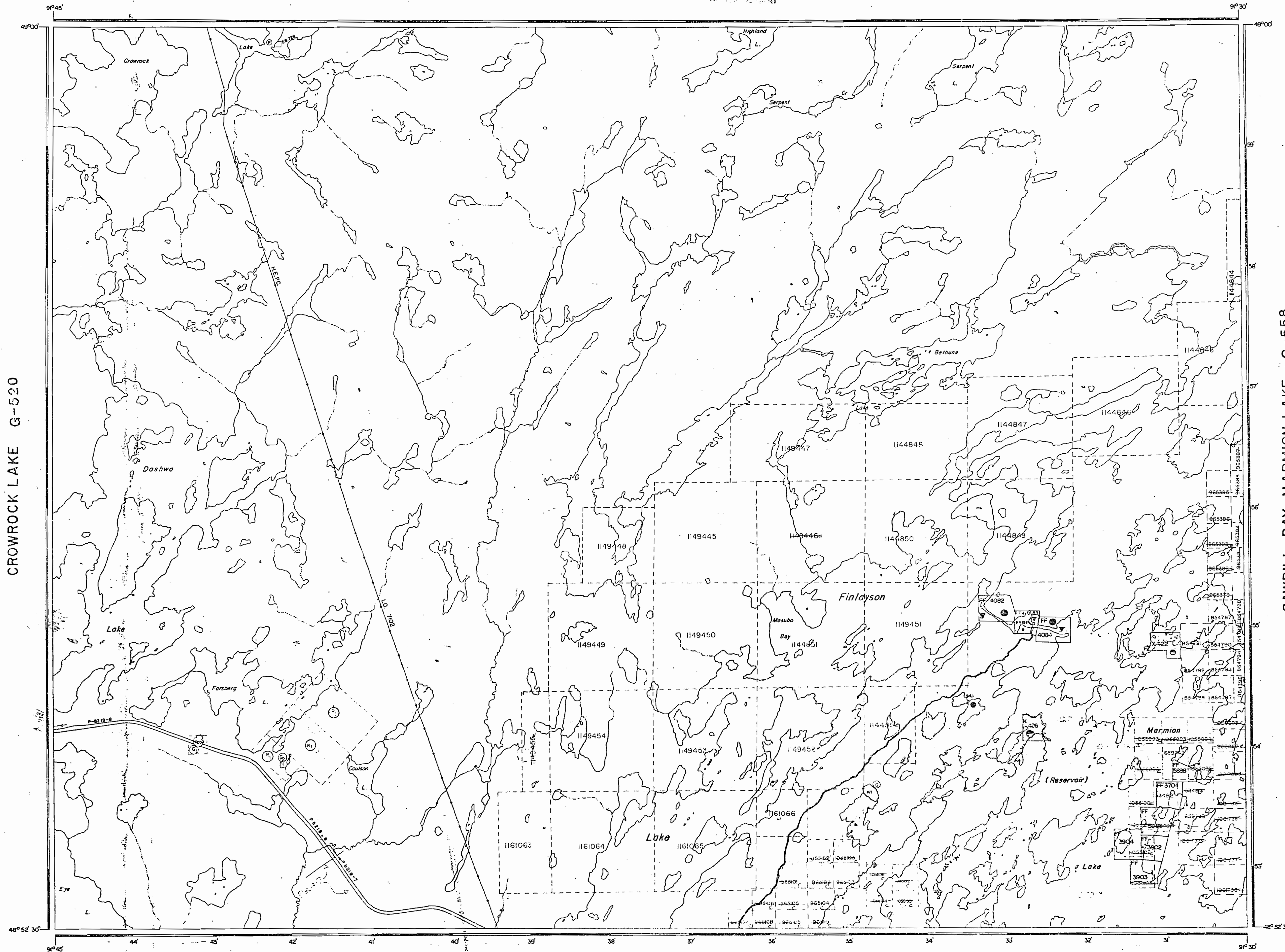
August 10 1984

Date: Nov. 25 / 1981 Number:

G-528



LITTLE GULL LAKE G-536



STEEPROCK LAKE G-560

REFERENCES

DESCRIPTION	ORDER No.	DATE	DISPOSITION	FILE
ATOMIC WASTE DISPOSAL SITE (PROPOSED)	W12179	16/11/79	M.R.O.	116325

SAND AND GRAVEL

- (Q) QUARRY PERMIT
- (G) MNR GRAVEL RESERVE 23
- (C) M.T.C. GRAVEL PIT

(SBL) "Summer Resort" Locations Not Open For Staking, Sec. 31 (c).

LEGEND


- HIGHWAY AND ROUTE No.
- OTHER ROADS
- TRAILS
- SURVEYED LINES: TOWNSHIPS, BASE LINES, ETC.
- LOTS, MINING CLAIMS, PARCELS, ETC.
- UNSURVEYED LINES: LOT LINES
- PARCEL BOUNDARY
- MINING CLAIMS ETC.
- RAILWAY AND RIGHT OF WAY
- UTILITY LINES: NON-PERENNIAL STREAM
- FLOODING OR FLOODING RIGHTS
- SUBDIVISION OR COMPOSITE PLAN
- RESERVATIONS
- ORIGINAL SHORELINE
- MARSH OR MUSKOGEE
- MINES
- TRAVERSE MONUMENT

DISPOSITION OF CROWN LANDS

TYPE OF DOCUMENT	SYMBOL
PATENT, SURFACE & MINING RIGHTS	○
SURFACE RIGHTS ONLY	○
MINING RIGHTS ONLY	○
LEASE, SURFACE & MINING RIGHTS	□
SURFACE RIGHTS ONLY	□
MINING RIGHTS ONLY	□
LICENCE OF OCCUPATION	□
ORDER-IN-COUNCIL	○
RESERVATION	○
CANCELLED	○
SAND & GRAVEL	○

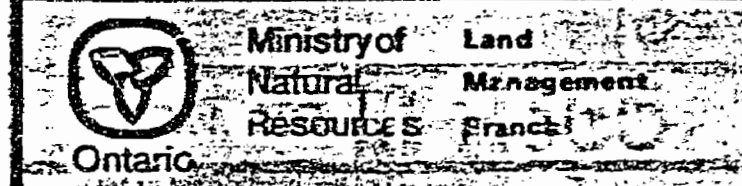
LAND USE PERMITS FOR COMMERCIAL TOURISM/OUTPOST CAMP
NOTE: MINING RIGHTS IN PARCELS PATENTED PRIOR TO MAY 1, 1913, VESTED IN ORIGINAL PATENTEES BY THE PUBLIC LANDS ACT, R.S.O. 1970, CHAP. 200, SEC. 22, SUBSEC. 1.

SCALE: 1 INCH = 40 CHAINS



AREA
FINLAYSON LAKE

M.N.R. ADMINISTRATIVE DISTRICT
ATIKOKAN
MINING DIVISION
THUNDER BAY
LAND TITLES / REGISTRY DIVISION
RAINY RIVER



Date: **MAY 20 1981** Sheet: **M115**
NTD SERVICE: MARCH 1979
G-528

JUL 20, 1994
G-528

THE INFO APPEARS HAS BE FROM VAR AND ACC GUARAN WISHING CLAIM SULT WIT RECORDER NOTHIEI MENT AND DITIONAL ON THE LANDS SH

LITTLE GULL LAKE G-536

REFERENCES

DESCRIPTION	ORDER NO.	DATE	DISPOSITION	FILE
ATOMIC WASTE DISPOSAL SITE (PROPOSED)	W12173	16/7/79	M.R.O.	16325
SURFACE & MINING RIGHTS WITHDRAWN FROM TAKING TO PROTECT FOREST - RESEARCH SAMPLE PLOTS ORDER W-10-30/88 VNR 2611 VNR				

THE INFORMATION THAT APPEARS ON THIS MAP HAS BEEN COMPILED FROM VARIOUS SOURCES AND ACCURACY IS NOT GUARANTEED. THOSE WISHING TO STAKE MINING CLAIMS SHOULD CONSULT WITH THE MINING RECORDER, MINISTRY OF NORTHERN DEVELOPMENT AND MINES, FOR ADDITIONAL INFORMATION ON THE STATUS OF THE LANDS SHOWN HEREON.

- SAND AND GRAVEL**
- (S) QUARRY PERMIT
 - (G) MNR GRAVEL RESERVE 23
 - (M) M.T.C. GRAVEL PIT

(SRL) "Summer Road" Locations Not Open For Staking, Sec. 31 (c).

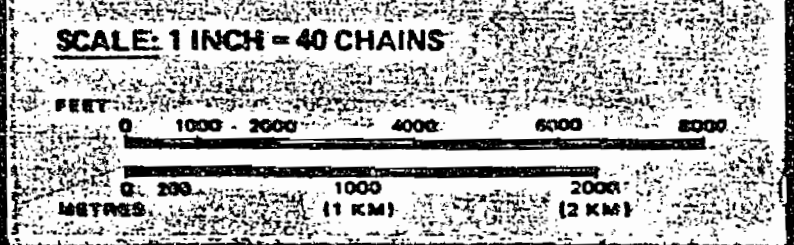
LEGEND

- HIGHWAY AND ROUTE No.
- OTHER ROADS
- TRAILS
- SURVEYED LINES:
 - TOWNSHIPS, BASE LINES, ETC.
 - LOTS, MINING CLAIMS, PARCELS, ETC.
- UNSURVEYED LINES:
 - LOT LINES
 - PARCEL BOUNDARY
 - MINING CLAIMS ETC.
- RAILWAY AND RIGHT OF WAY
- UTILITY LINES
- NON-PERENNIAL STREAM
- FLOODING OR FLOODING RIGHTS
- SUBDIVISION OR COMP. SITE PLAN
- RESERVATIONS
- ORIGINAL SHORELINE
- MARSH OR MUSKEG
- MINES
- TRAVERSE MONUMENT

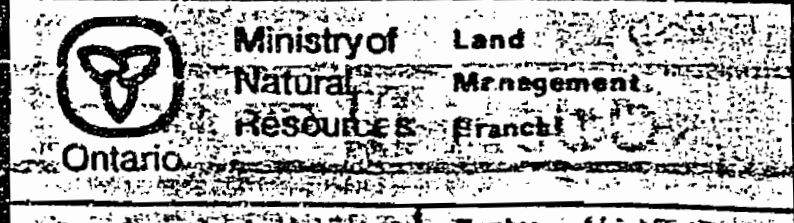
DISPOSITION OF CROWN LANDS

TYPE OF DOCUMENT	SYMBOL
PATENT, SURFACE & MINING RIGHTS	●
SURFACE RIGHTS ONLY	○
MINING RIGHTS ONLY	○
LEASE, SURFACE & MINING RIGHTS	○
SURFACE RIGHTS ONLY	○
MINING RIGHTS ONLY	○
LICENCE OF OCCUPATION	○
ORDER-IN-COUNCIL	OC
RESERVATION	○
CANCELLED	○
SAND & GRAVEL	○
LAND USE PERMITS FOR COMMERCIAL, TOURISM, OUTPOST CAMPS	○

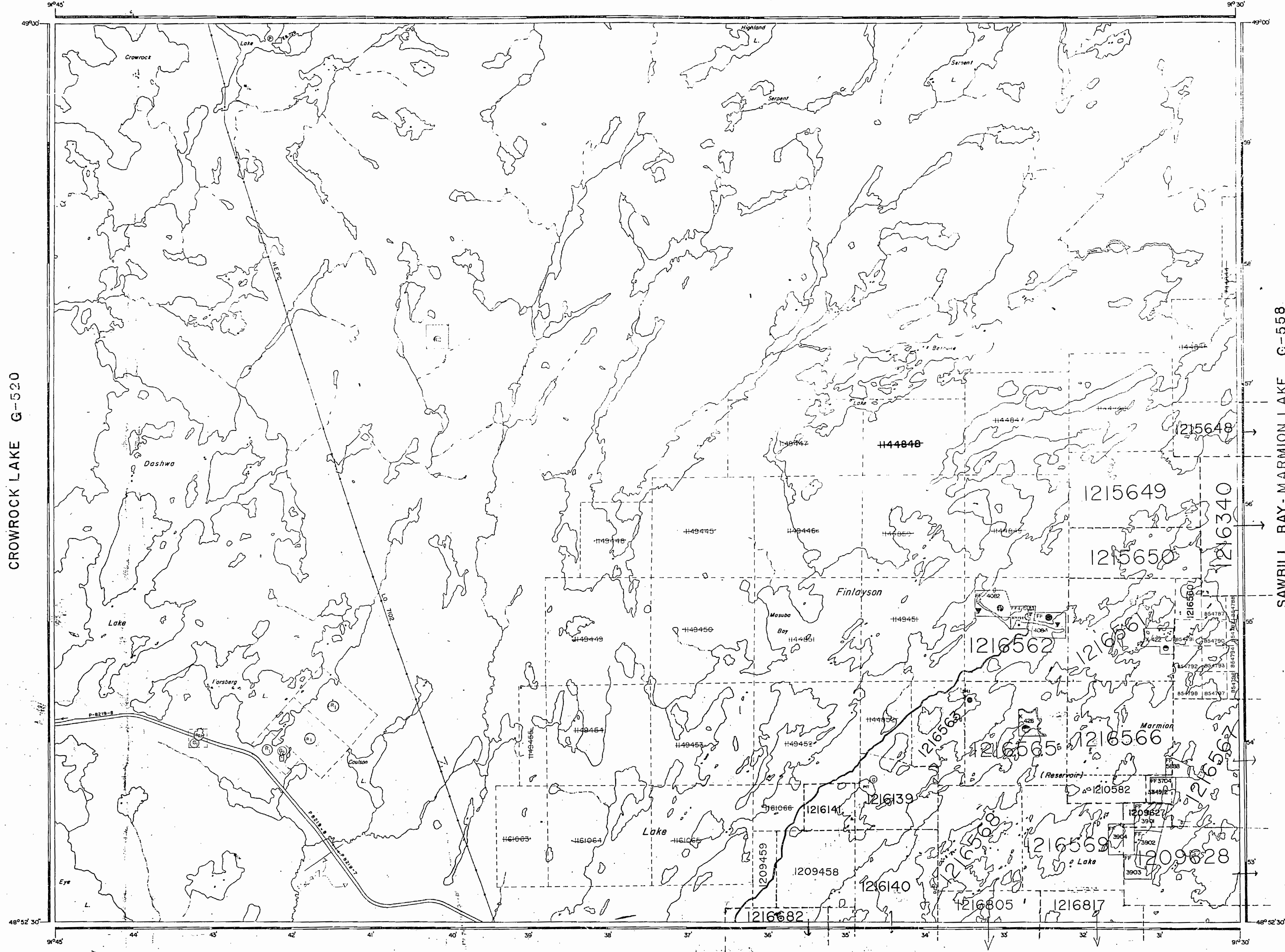
NOTE: MINING RIGHTS IN PARCELS PATENTED PRIOR TO MAY 1, 1978, VESTED IN ORIGINAL PATENTEE BY THE PUBLIC LANDS ACT, R.S.O. 1978, CHAP. 286, SEC. 52, SUBSEC. 1.



AREA:
FINLAYSON LAKE
 M.N.R. ADMINISTRATIVE DISTRICT
ATIKOKAN
 MINING DIVISION
THUNDER BAY
 LAND TITLES / REGISTRY DIVISION
RAINY RIVER



Map No. **G-528**



CROWROCK LAKE G-520

SAWBILL BAY - MARMION LAKE G-558

STEEP ROCK LAKE G-560

DATE OF ISSUE
 MAR 10 1998
 PROVINCIAL RECORDING
 OFFICE - SUDBURY

FINLAYSON LAKE

LITTLE GULL LAKE G-536

REFERENCES

DESCRIPTION	ORDER No.	DATE	DISPOSITION	FILE
ATOMIC WASTE DISPOSAL SITE (PROPOSED)	W2/79	16/7/79	M.R.O.	16326
SURFACE & MINING RIGHT WITHDRAWN FROM STAKING TO PROTECT FOREST RESEARCH SAMPLE PLOTS ORDER W-TD-30/93 NWR 26JULY95				

SAND AND GRAVEL

- ⑥ QUARRY PERMIT
- ⑦ M.N.R. GRAVEL RESERVE 231
- ⑧ M.T.C. GRAVEL PIT

SRL "Summer Resort" Locations Not Open For Staking. Sec. 31 (c).

LEGEND


HIGHWAY AND ROUTE No.	
OTHER ROADS	
TRAILS	
SURVEYED LINES:	
TOWNSHIPS BASE LINES, ETC.	
LOTS, MINING CLAIMS, PARCELS, ETC.	
UNSURVEYED LINES:	
LOT LINES	
PARCEL BOUNDARY	
MINING CLAIMS ETC.	
RAILWAY AND RIGHT OF WAY	
UTILITY LINES	
NON-PERENNIAL STREAM	
FLOODING OR FLOODING RIGHTS, SUBDIVISION OR COMPLETE PLAN RESERVATIONS	
ORIGINAL SHORELINE	
MARSH OR MUSKEL	
MINES	
TRAVERSE MONUMENT	

DISPOSITION OF CROWN LANDS

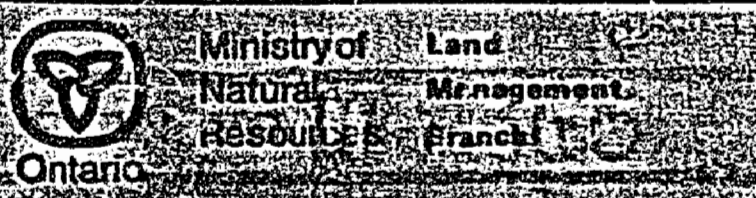
TYPE OF DOCUMENT	SYMBOL
PATENT, SURFACE & MINING RIGHTS	
SURFACE RIGHTS ONLY	
MINING RIGHTS ONLY	
LEASE, SURFACE & MINING RIGHTS	
SURFACE RIGHTS ONLY	
MINING RIGHTS ONLY	
LICENSE OF OCCUPATION	
ORDER-IN-COUNCIL	
RESERVATION	
CANCELLED	
SAND & GRAVEL	
LAND-USE PERMITS FOR COMMERCIAL TOURISM OUTPOST CAMPS	

NOTE: MINING RIGHTS IN PARCELS PATENTED PRIOR TO MAY 1, 1912, VESTED IN ORIGINAL PATENTEES BY THE PUBLIC LANDS ACT, R.S.O. 1970, CHAP. 290, SEC. 63, SUBSEC. 1.

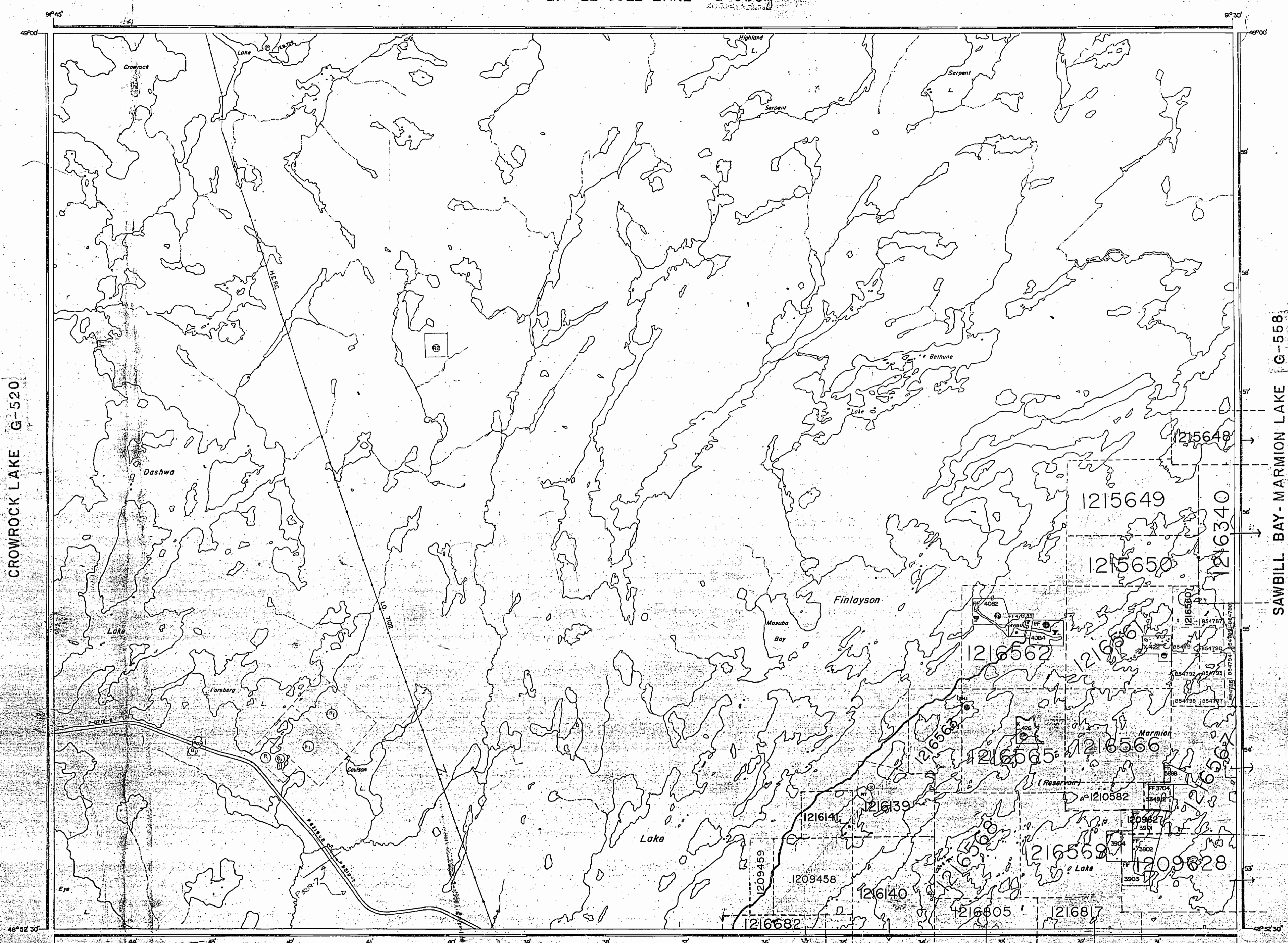
SCALE: 1 INCH = 40 CHAINS



AREA
FINLAYSON LAKE
 M.N.R. ADMINISTRATIVE DISTRICT:
ATIOKAN
 MINING DIVISION:
THUNDER BAY
 LAND TITLES / REGISTRY DIVISION:
RAINY RIVER



Map No. G-528
 Date: 1979
 Scale: 1:160,000
G-528



STEEPROCK LAKE G-560

SAWBILL BAY - MARMION LAKE G-558

CROWROCK LAKE G-520

