

1251

West Pitopiko River Area - M.2927

THE TOWNSHIP OF

FINTRY

DISTRICT OF COCHRANE

SAULT STE. MARIE MINING DIVISION

SCALE: 1-INCH = 40 CHAINS

LEGEND

- PATENTED LAND Ⓟ
- CROWN LAND SALE C.S.
- LEASES Ⓛ
- LOCATED LAND Loc.
- LICENSE OF OCCUPATION L.O.
- MINING RIGHTS ONLY M.R.O.
- SURFACE RIGHTS ONLY S.R.O.
- ROADS —
- IMPROVED ROADS —
- KING'S HIGHWAYS —
- RAILWAYS —
- POWER LINES —
- MARSH OR MUSKEG —
- MINES Ⓜ
- CANCELLED C.

NOTES

400' Surface Rights Reservation around all lakes and rivers.

DATE OF ISSUE
MAR 16 1965

PLAN NO.- M.1251

DEPARTMENT OF MINES
- ONTARIO -

Mulloy Twp. - M.1320

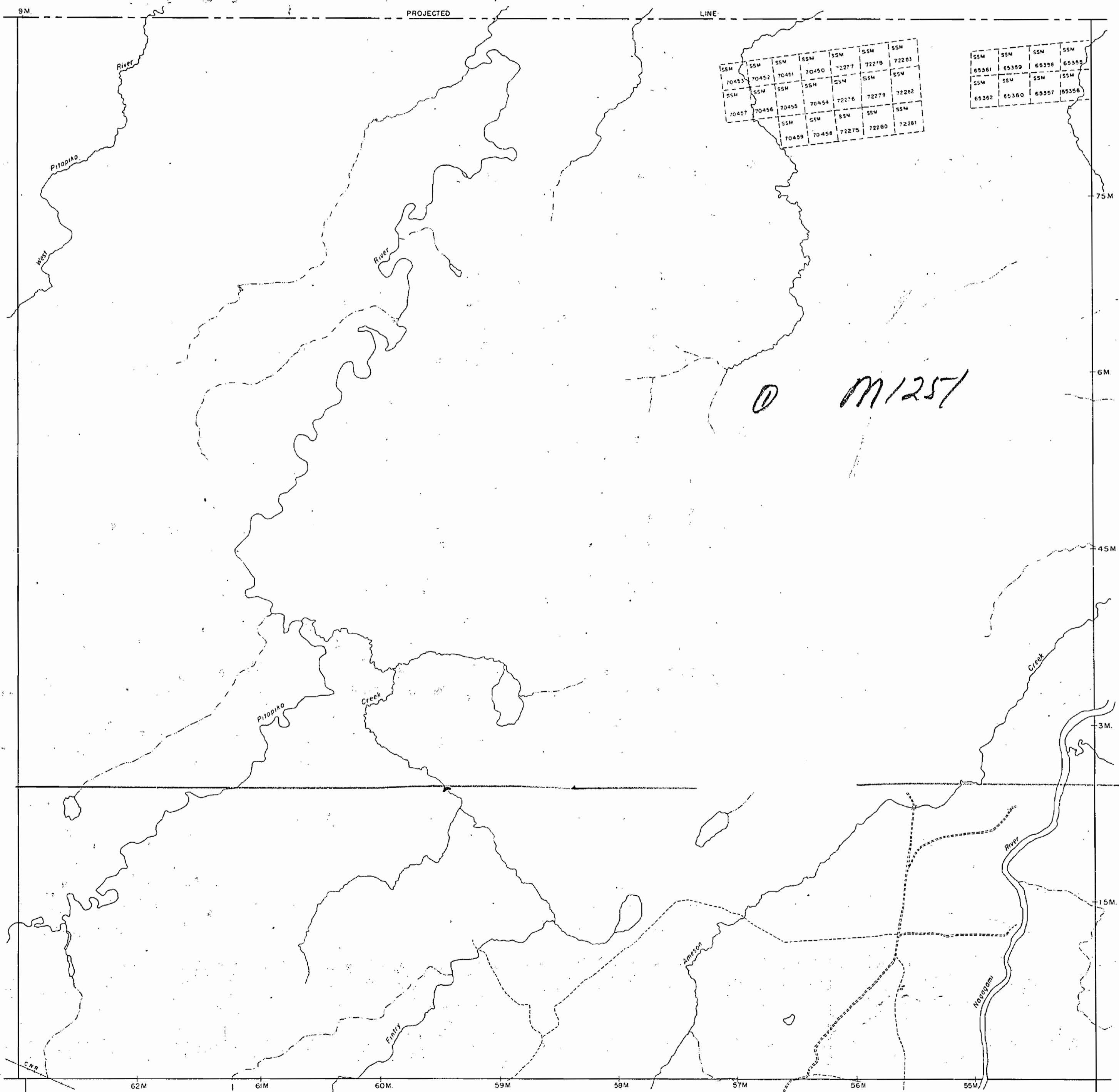
Auden Twp. - M.1139

McMillan Twp. - M.1313

SSM	SSM	SSM	SSM	SSM	SSM	SSM
70453	70452	70451	70450	72277	72278	72201
SSM	SSM	SSM	SSM	SSM	SSM	SSM
70457	70456	70455	70454	72276	72279	72282
SSM	SSM	SSM	SSM	SSM	SSM	SSM
70459	70458	72275	72280	72281		

SSM	SSM	SSM	SSM
65361	65369	65358	65359
SSM	SSM	SSM	SSM
65362	65360	65357	65356

Ⓟ M.1251

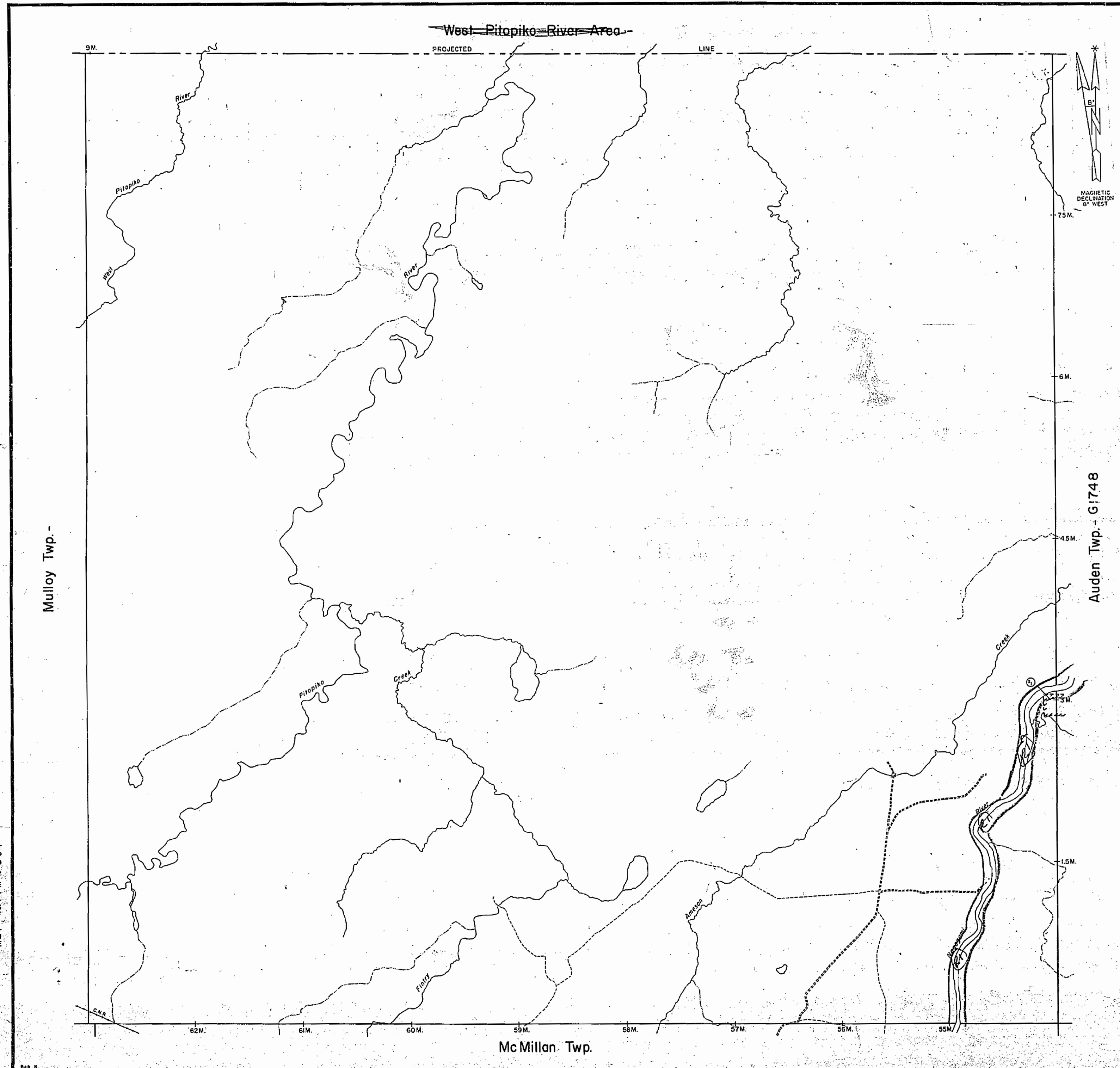


G-5308

FINTRY TWP.

G-5308

TRIM LINE



REFERENCES

AREAS WITHDRAWN FROM DISPOSITION

M.R.O. - MINING RIGHTS ONLY
 S.R.O. - SURFACE RIGHTS ONLY
 M.+S. - MINING AND SURFACE RIGHTS

Description	Order No.	Date	Disposition	File
(R) Sec 35 W-LL-P1524/99 out		May 15/99	M+S	

THIS TWP. IS SUBJECT TO FOREST ACTIVITY IN 1992/93. FURTHER INFORMATION AVAILABLE ON FILE.

THIS TWP. IS SUBJECT TO FOREST ACTIVITIES IN 1994/95. FURTHER INFORMATION AVAILABLE ON FILE.

THIS TWP. IS SUBJECT TO FOREST ACTIVITY IN 1995/96. FURTHER INFORMATION AVAILABLE ON FILE.

SAND AND GRAVEL
 GRAVEL FILE: 173505

Received Aug 3/83

LEGEND

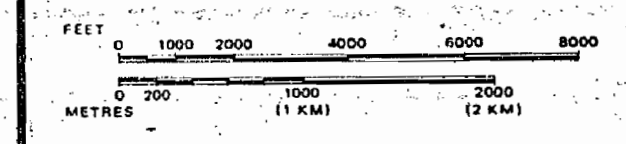
HIGHWAY AND ROUTE No.	
OTHER ROADS	
TRAILS	
SURVEYED LINES:	
TOWNSHIPS, BASE LINES, ETC.	
LOTS, MINING CLAIMS, PARCELS, ETC.	
UNSURVEYED LINES:	
LOT LINES	
PARCEL BOUNDARY	
MINING CLAIMS ETC.	
RAILWAY AND RIGHT OF WAY	
UTILITY LINES	
NON-PERENNIAL STREAM	
FLOODING OR FLOODING RIGHTS	
SUBDIVISION OR COMPOSITE PLAN	
RESERVATIONS	
ORIGINAL SHORELINE	
MARSH OR MUSKEG	
MINES	
TRAVERSE MONUMENT	

DISPOSITION OF CROWN LANDS

TYPE OF DOCUMENT	SYMBOL
PATENT, SURFACE & MINING RIGHTS	
" SURFACE RIGHTS ONLY	
" MINING RIGHTS ONLY	
LEASE, SURFACE & MINING RIGHTS	
" SURFACE RIGHTS ONLY	
" MINING RIGHTS ONLY	
LICENCE OF OCCUPATION	
ORDER-IN-COUNCIL	
RESERVATION	
CANCELLED	
SAND & GRAVEL	


NOTE: MINING RIGHTS IN PARCELS PATENTED PRIOR TO MAY 8, 1913, VESTED IN ORIGINAL PATENTEES BY THE PUBLIC LANDS ACT, R.S.O. 1970, CHAP. 380, SEC. 63, SUBSEC. 1.

SCALE: 1 INCH = 40 CHAINS



TOWNSHIP

FINTRY
 M.N.R. ADMINISTRATIVE DISTRICT
HEARST
 MINING DIVISION
PORCUPINE
 LAND TITLES / REGISTRY DIVISION
COCHRANE



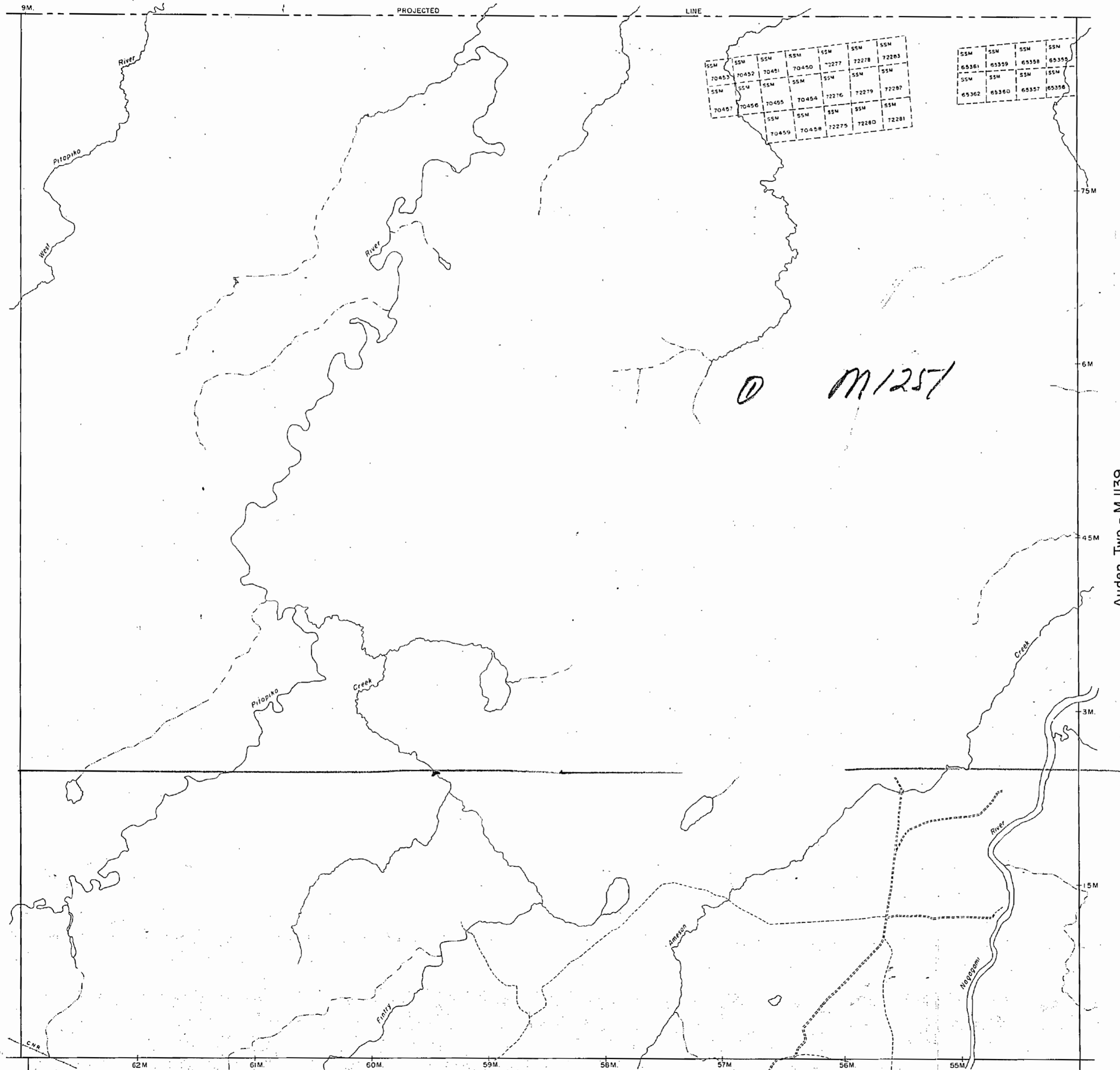
Date: MARCH 3, 1983
 Number: **G-2308**

THE INFORMATION THAT APPEARS ON THIS MAP HAS BEEN COMPILED FROM VARIOUS SOURCES AND ACCURACY IS NOT GUARANTEED. THOSE WISHING TO STAKE MINING CLAIMS SHOULD CONSULT WITH THE MINING RECORDER, MINISTRY OF NORTHERN DEVELOPMENT AND MINES, FOR ADDITIONAL INFORMATION ON THE STATUS OF THE LANDS SHOWN HEREON.

TRIM LINE

1251

West Pitopiko River Area - M.2927



Mulloy Twp. - M.1320

Auden Twp. - M.1139

Mc Millan Twp. - M.1313

THE TOWNSHIP OF

FINTRY

DISTRICT OF COCHRANE

SAULT STE. MARIE MINING DIVISION

SCALE: 1-INCH = 40 CHAINS

LEGEND

- PATENTED LAND Ⓢ
- CROWN LAND SALE C.S.
- LEASES Ⓛ
- LOCATED LAND Loc.
- LICENSE OF OCCUPATION L.O.
- MINING RIGHTS ONLY M.R.O.
- SURFACE RIGHTS ONLY S.R.O.
- ROADS —
- IMPROVED ROADS —
- KING'S HIGHWAYS —
- RAILWAYS —
- POWER LINES —
- MARSH OR MUSKIEG —
- MINES —
- CANCELLED —

NOTES

400' Surface Rights Reservation around all lakes and rivers.

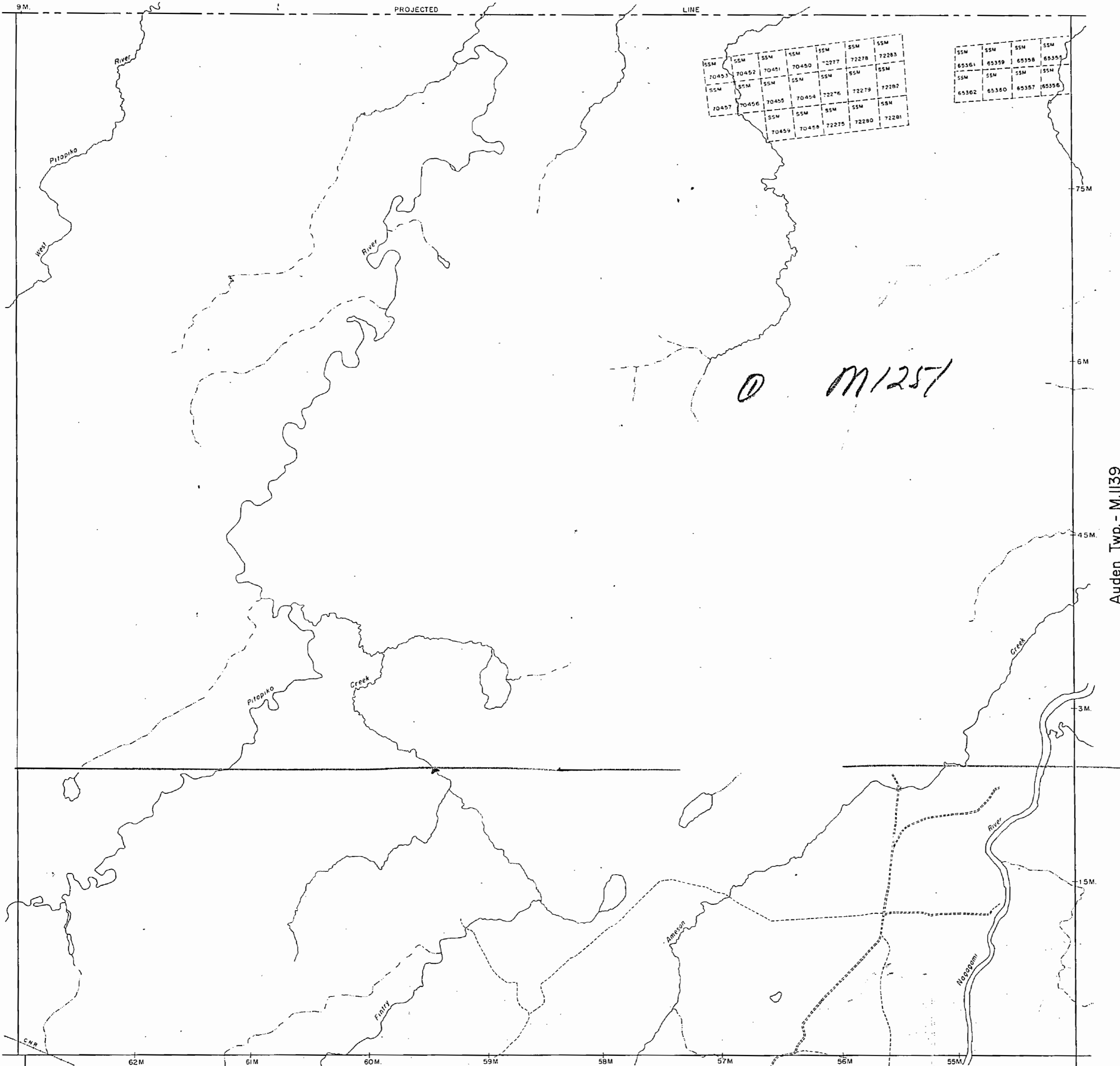
DATE OF ISSUE
MAR 16 1965

PLAN NO. - M.1251

DEPARTMENT OF MINES
- ONTARIO -

1251

West Pitopiko River Area - M.2927



THE TOWNSHIP OF

FINTRY

DISTRICT OF COCHRANE

SAULT STE. MARIE MINING DIVISION

SCALE: 1-INCH = 40 CHAINS

LEGEND

- PATENTED LAND Ⓢ
- CROWN LAND SALE C.S.
- LEASES Ⓛ
- LOCATED LAND Loc.
- LICENSE OF OCCUPATION L.O.
- MINING RIGHTS ONLY M.R.O.
- SURFACE RIGHTS ONLY S.R.O.
- ROADS —
- IMPROVED ROADS —
- KING'S HIGHWAYS —
- RAILWAYS —
- POWER LINES —
- MARSH OR MUSKEG —
- MINES —
- CANCELLED —

NOTES

400' Surface Rights Reservation around all lakes and rivers.

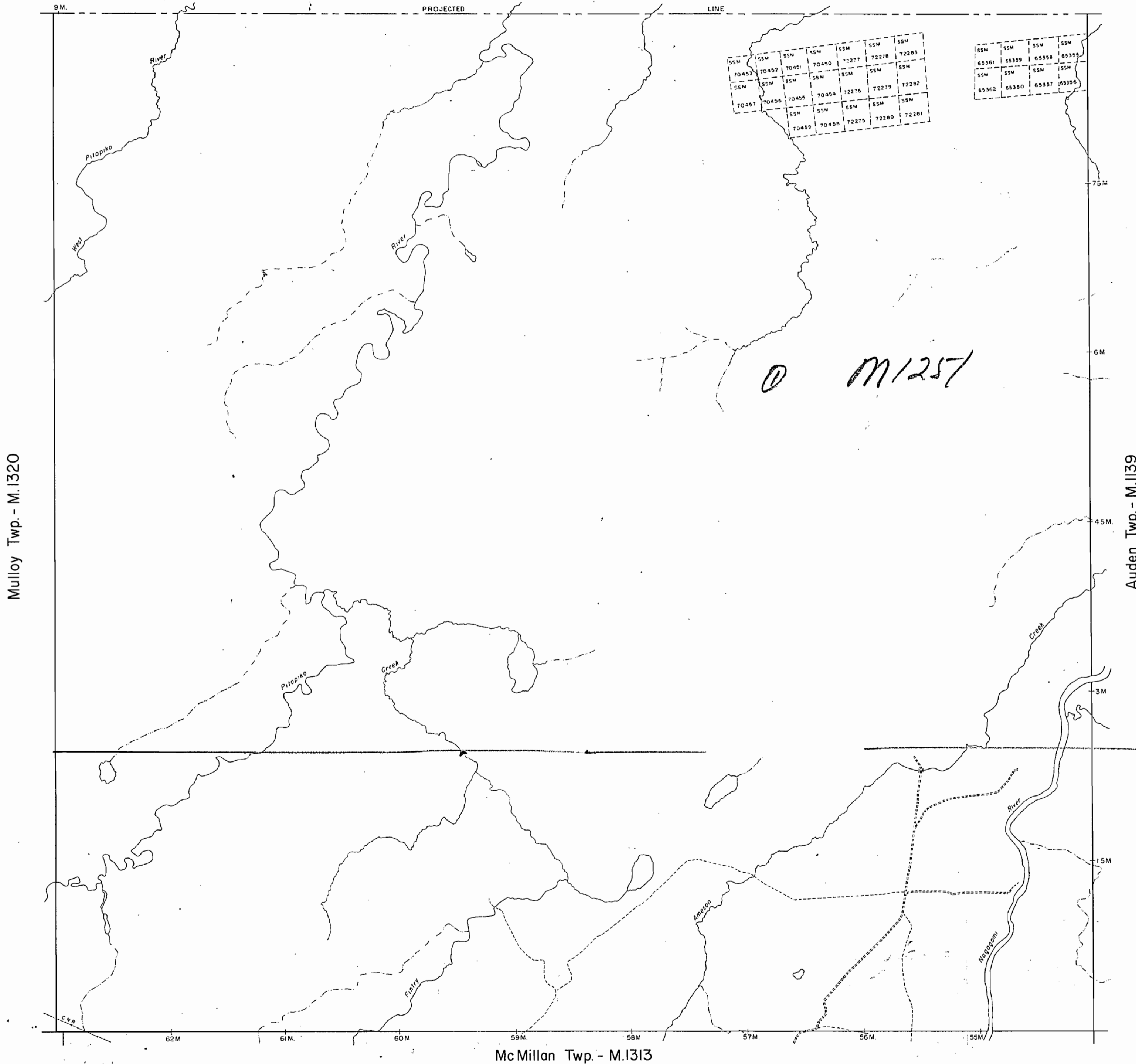
DATE OF ISSUE
MAR 16 1965

PLAN NO. - M.1251

DEPARTMENT OF MINES
- ONTARIO -

1251

West Pitopiko River Area - M.2927



THE TOWNSHIP OF

FINTRY

DISTRICT OF COCHRANE

SAULT STE. MARIE MINING DIVISION

SCALE: 1-INCH = 40 CHAINS

LEGEND

- PATENTED LAND Ⓞ
- CROWN LAND SALE C.S.
- LEASES Ⓛ
- LOCATED LAND L.C.
- LICENSE OF OCCUPATION L.O.
- MINING RIGHTS ONLY M.R.O.
- SURFACE RIGHTS ONLY S.R.O.
- ROADS —
- IMPROVED ROADS —
- KING'S HIGHWAYS —
- RAILWAYS —
- POWER LINES —
- MARSH OR MUSKEG —
- MINES —
- CANCELLED —

NOTES

400' Surface Rights Reservation around all lakes and rivers.

DATE OF ISSUE
MAR 16 1965

PLAN NO.- M.1251

DEPARTMENT OF MINES - ONTARIO -

1251

FINTRY

m-1251

SAUTT STE. MARIE MINING DIVISON

Scale 40 Chains = 1 inch



M^cMILLAN

ENTRY

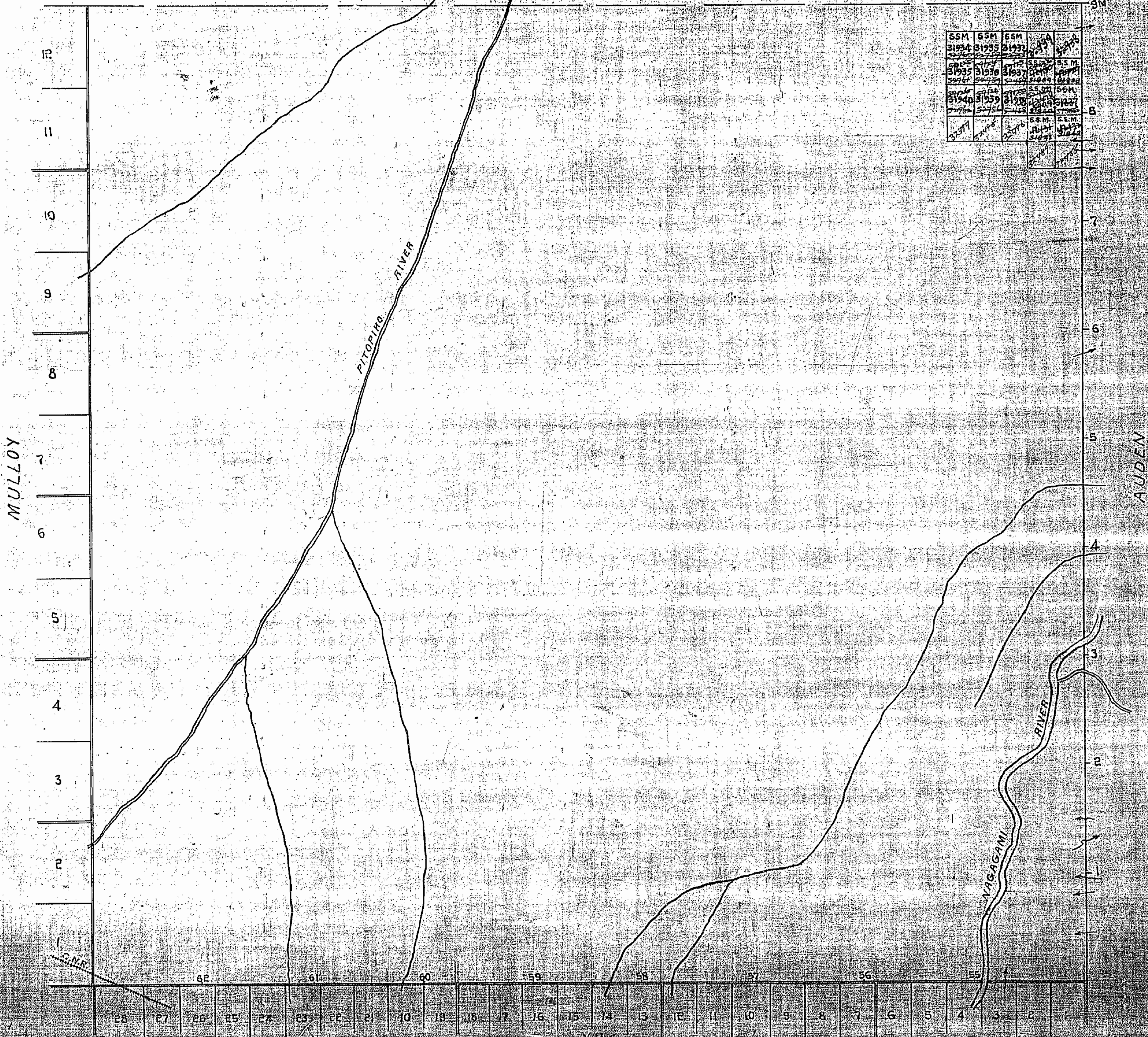
1251

SAULT STE MARIE MINING DIVISION

Scale 40 Chains = 1 inch

SSM
1251
SSM
1251

SSM 31924	SSM 31925	SSM 31926	SSM 31927	SSM 31928
SSM 31929	SSM 31930	SSM 31931	SSM 31932	SSM 31933
SSM 31934	SSM 31935	SSM 31936	SSM 31937	SSM 31938
SSM 31939	SSM 31940	SSM 31941	SSM 31942	SSM 31943
SSM 31944	SSM 31945	SSM 31946	SSM 31947	SSM 31948



XII
M. MELAN

1251

West Pitopiko River Area - M.2927

- M.2925 -

THE TOWNSHIP OF

FINTRY

DISTRICT OF COCHRANE

PORCUPINE MINING DIVISION

SCALE: 1-INCH = 40 CHAINS

LEGEND

- PATENTED LAND Ⓟ
- CROWN LAND SALE C.S.
- LEASES Ⓛ
- LOCATED LAND Loc.
- LICENSE OF OCCUPATION L.O.
- MINING RIGHTS ONLY M.R.O.
- SURFACE RIGHTS ONLY S.R.O.
- ROADS — — — — —
- IMPROVED ROADS — — — — —
- KING'S HIGHWAYS — — — — —
- RAILWAYS — — — — —
- POWER LINES — — — — —
- MARSH OR MUSKEG — — — — —
- MINES Ⓜ
- CANCELLED C.

NOTES

400' Surface Rights Reservation around all lakes and rivers.

RECEIVED
 OCT 27 1969
 AM 11:10 11:12 1:23 4:58 PM

PLAN NO. - M.1251

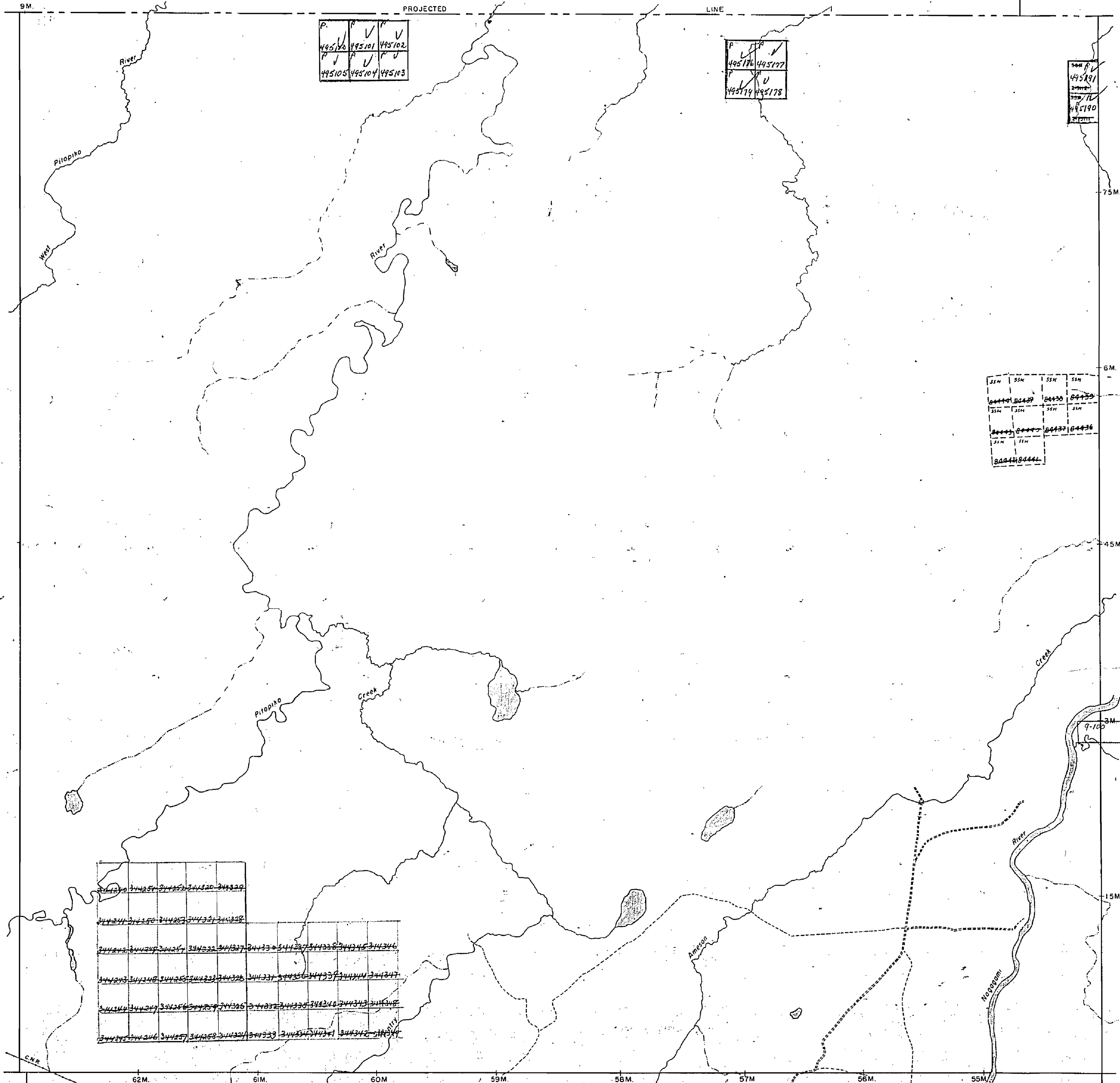
DEPARTMENT OF MINES

- ONTARIO -

Mulloy Twp. - M.1320

Audén Twp. - M.1139

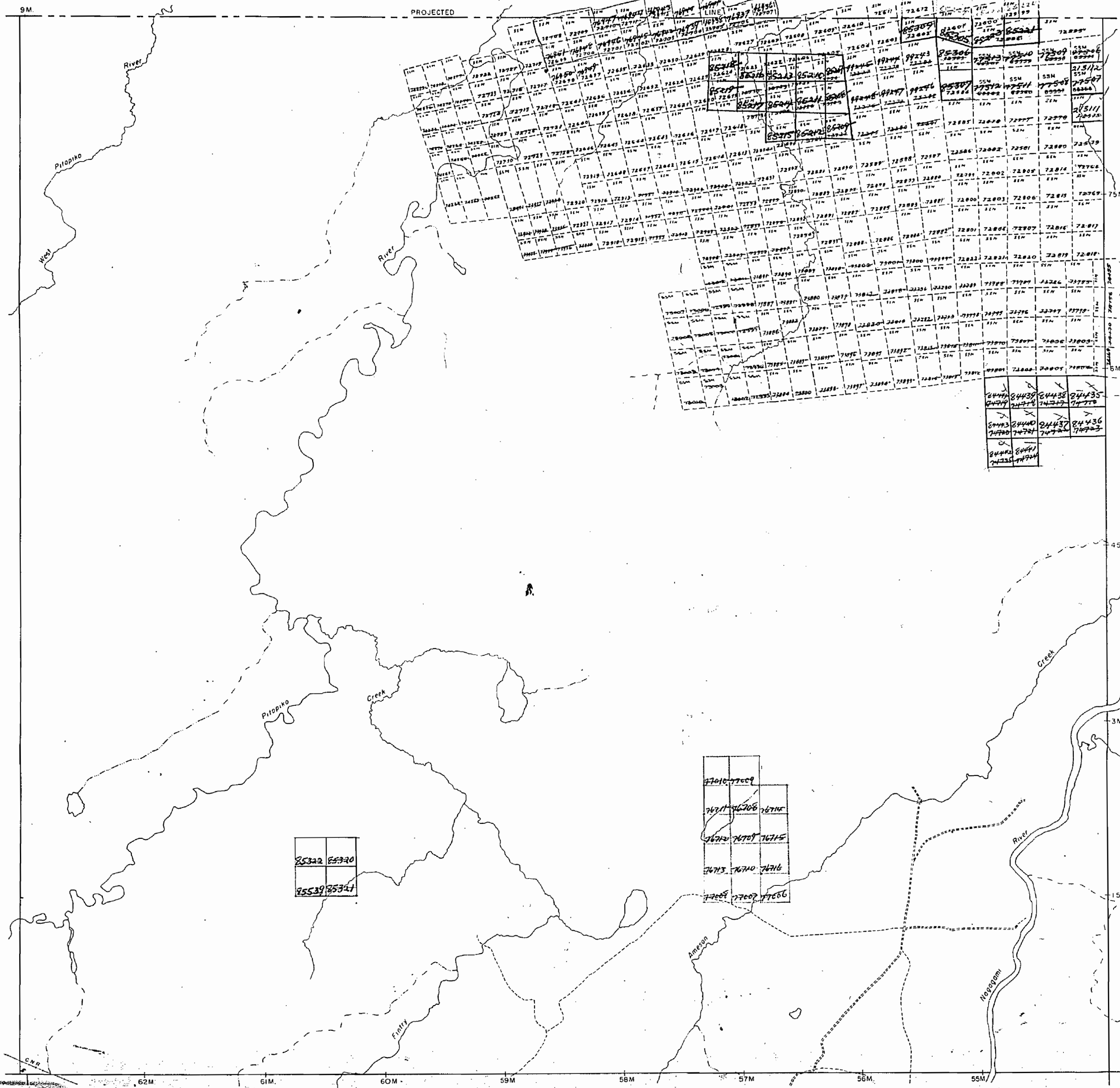
McMillan Twp. - M.1313



1251

West Pitopiko River Area - M.2927

- M.2925 -



THE TOWNSHIP OF

FINTRY

DISTRICT OF COCHRANE

PORCUPINE
SAULT STE. MARIE
MINING DIVISION

SCALE: 1-INCH = 40 CHAINS

LEGEND

- PATENTED LAND ⊙
- CROWN LAND SALE C.S.
- LEASES ⊖
- LOCATED LAND Loc.
- LICENSE OF OCCUPATION L.O.
- MINING RIGHTS ONLY M.R.O.
- SURFACE RIGHTS ONLY S.R.O.
- ROADS —
- IMPROVED ROADS —
- KING'S HIGHWAYS —
- RAILWAYS —
- POWER LINES —
- MARSH OR MUSKOG —
- MINES R.C.
- CANCELLED —

NOTES

400' Surface Rights Reservation around
all lakes and rivers.

PLAN NO.- M.1251

DEPARTMENT OF MINES
- ONTARIO -

Mulloy Twp. - M.1320

Auden Twp. - M.1139

McMillan Twp. - M.1313

58
FINTRY

1251

West Pitopiko River Area - M.2927

- M.2925 -

THE TOWNSHIP OF

FINTRY

DISTRICT OF COCHRANE

PORCUPINE MINING DIVISION

SCALE: 1-INCH = 40 CHAINS

LEGEND

- PATENTED LAND Ⓟ
- CROWN LAND SALE C.S.
- LEASES Ⓛ
- LOCATED LAND Loc.
- LICENSE OF OCCUPATION L.O.
- MINING RIGHTS ONLY M.R.O.
- SURFACE RIGHTS ONLY S.R.O.
- ROADS — — — — —
- IMPROVED ROADS — — — — —
- KING'S HIGHWAYS — — — — —
- RAILWAYS — — — — —
- POWER LINES — — — — —
- MARSH OR MUSKEG — — — — —
- MINES — — — — —
- CANCELLED — — — — —

NOTES

400' Surface Rights Reservation around all lakes and rivers.

RECEIVED
 OCT 27 1969
 AM 7 8 9 10 11 12 1 2 3 4 5 6 PM

PLAN NO. - M.1251

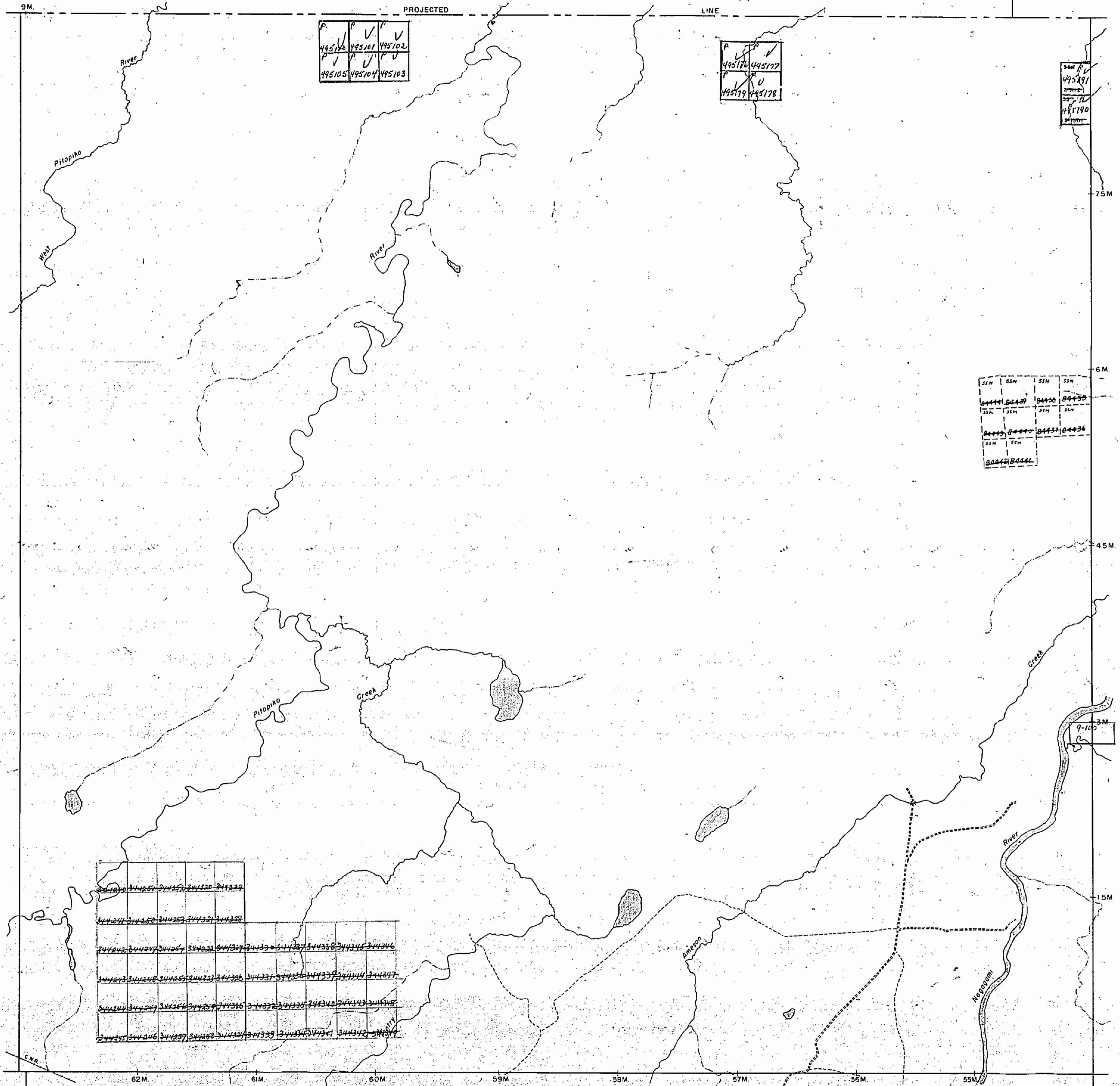
DEPARTMENT OF MINES

- ONTARIO -

Mulloy Twp. - M.1320

Auden Twp. - M.1139

Mc Millan Twp. - M.1313



West Pitopiko River Area - M.2927

- M.2925 -

THE TOWNSHIP OF

FINTRY

DISTRICT OF COCHRANE

PORCUPINE MINING DIVISION


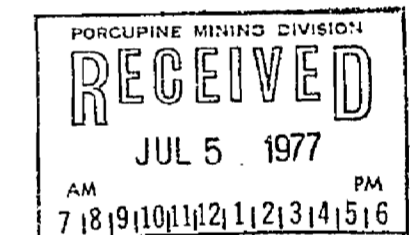
SCALE: 1-INCH = 40 CHAINS

LEGEND

PATENTED LAND	⊕
CROWN LAND SALE	C.S.
LEASES	⊙
LOCATED LAND	Loc.
LICENSE OF OCCUPATION	L.O.
MINING RIGHTS ONLY	M.R.O.
SURFACE RIGHTS ONLY	S.R.O.
ROADS	—
IMPROVED ROADS	—
KING'S HIGHWAYS	—
RAILWAYS	—
POWER LINES	—
MARSH OR MUSKEG	—
MINES	—
CANCELLED	—

NOTES

400' Surface Rights Reservation around all lakes and rivers.



PLAN NO.- M.1251

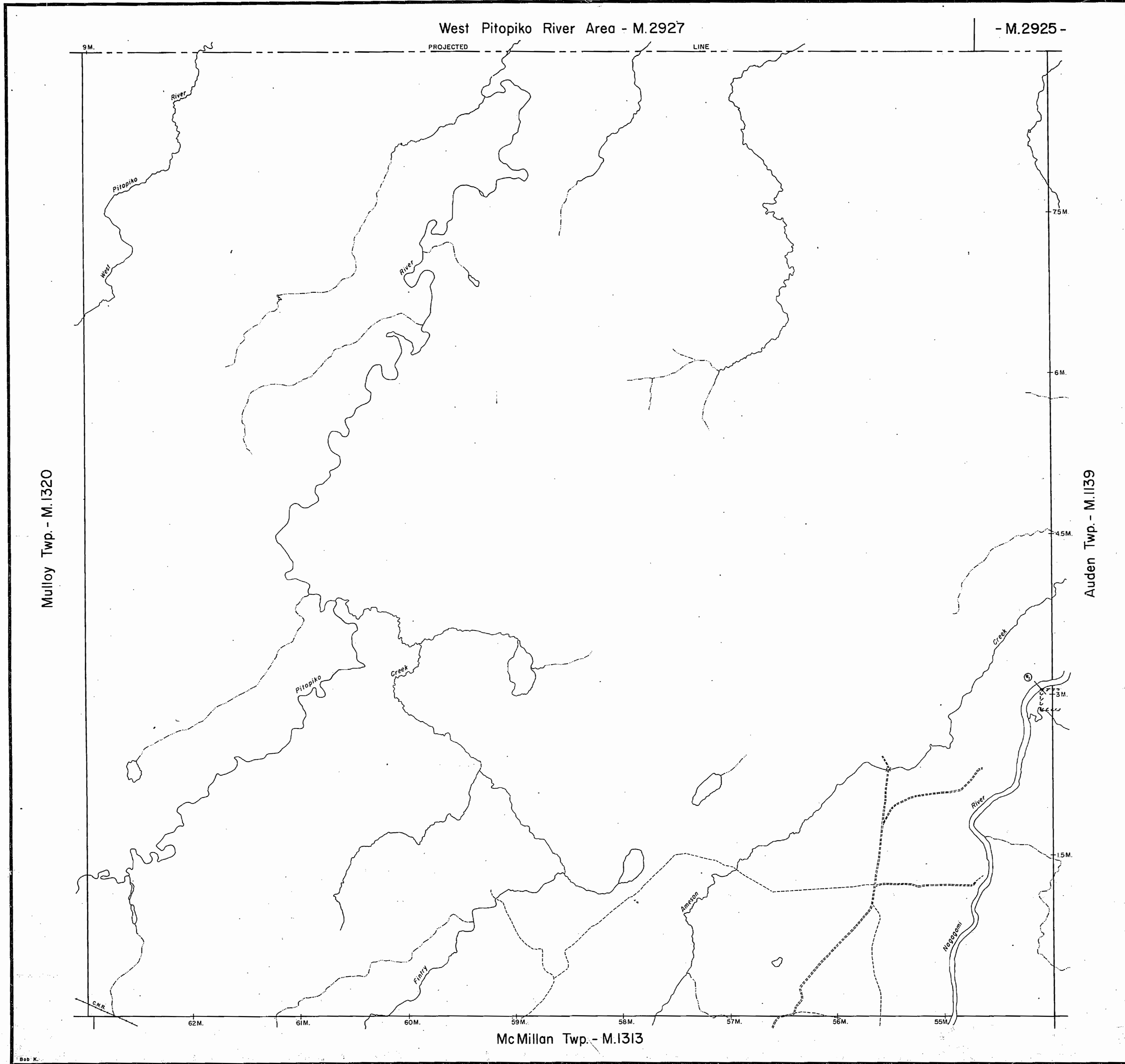
ONTARIO
 MINISTRY OF NATURAL RESOURCES
 SURVEYS AND MAPPING BRANCH

Mulloy Twp. - M.1320

Auden Twp. - M.1139

McMillan Twp. - M.1313

12 10 8 6 4 2 2 4 6 8 10 12



THE TOWNSHIP OF
FINTRY
DISTRICT OF COCHRANE
PORCUPINE MINING DIVISION
SCALE: 1-INCH=40 CHAINS

LEGEND

PATENTED LAND	⊙
CROWN LAND SALE	C.S.
LEASES	⊙
LOCATED LAND	Loc.
LICENSE OF OCCUPATION	L.O.
MINING RIGHTS ONLY	M.R.O.
SURFACE RIGHTS ONLY	S.R.O.
ROADS	—
IMPROVED ROADS	—
KING'S HIGHWAYS	—
RAILWAYS	—
POWER LINES	—
MARSH OR MUSKEG	—
MINES	—
CANCELLED	—

NOTES

400' Surface Rights Reservation around all lakes and rivers.

GRAVEL

⊙ GRAVE FILE: 173505

Replaced M.S. 3183
Rev. Est. 11/80

PLAN NO. **M.1251**

ONTARIO
MINISTRY OF NATURAL RESOURCES
SURVEYS AND MAPPING BRANCH

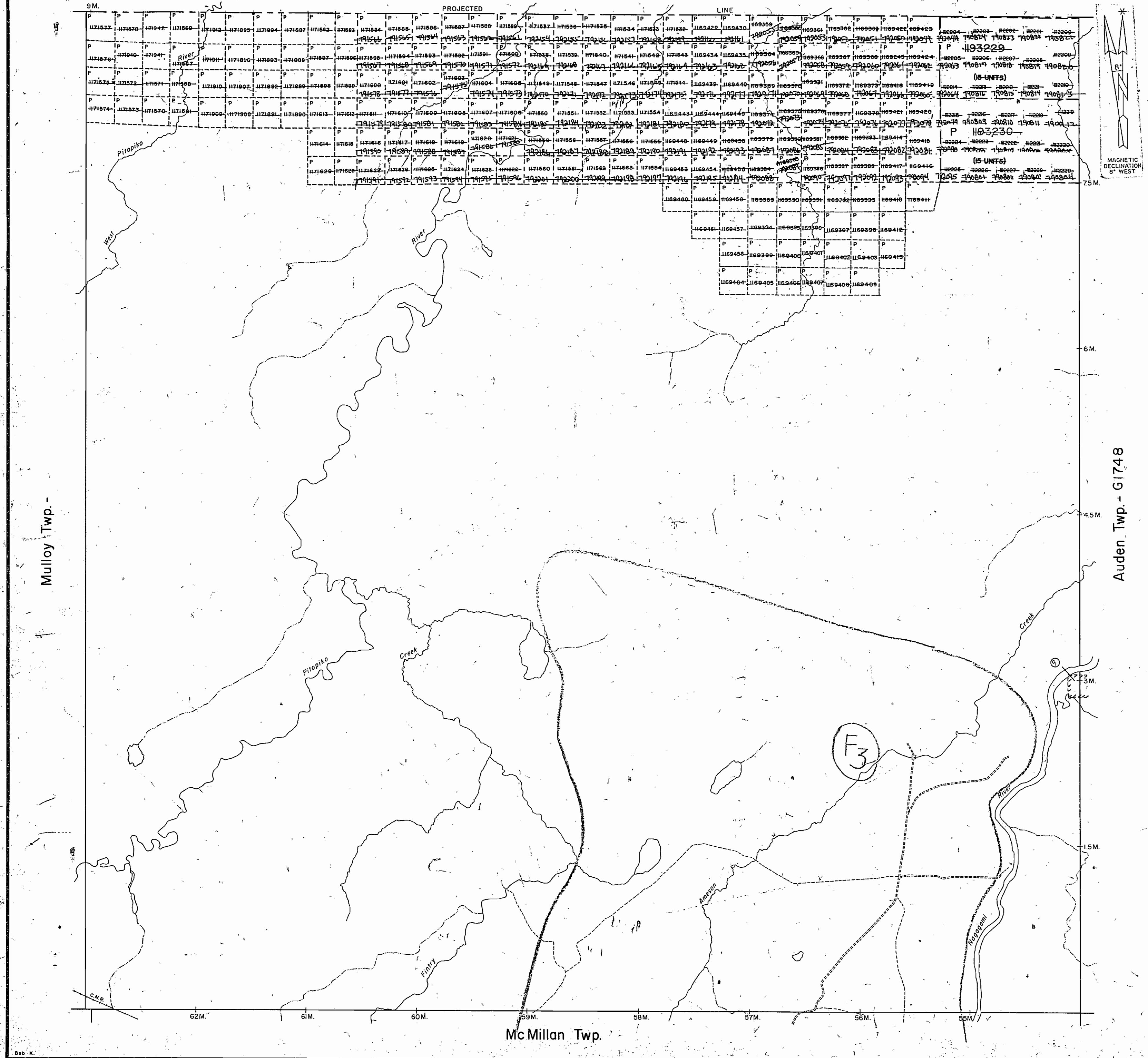
G-5308

FINTRY TWP.

G-5308

TRIM LINE

West Pitopiko River Area



REFERENCES

AREAS WITHDRAWN FROM DISPOSITION

M.R.O. - MINING RIGHTS ONLY
 S.R.O. - SURFACE RIGHTS ONLY
 M+S. - MINING AND SURFACE RIGHTS

Description Order No. Date Disposition File

① THIS TWP. IS SUBJECT TO FORESTACTIVITY IN 1992/93. FURTHER INFORMATION AVAILABLE ON FILE.

② THIS TWP. IS SUBJECT TO FOREST ACTIVITIES IN 1994/95. FURTHER INFORMATION AVAILABLE ON FILE.

③ THIS TWP. IS SUBJECT TO FORESTRY ACTIVITY IN 1995/96. FURTHER INFORMATION AVAILABLE ON FILE.

SAND AND GRAVEL

④ GRAVEL FILE: 173505

Received Aug 3/83

LEGEND

HIGHWAY AND ROUTE No.

OTHER ROADS

TRAILS

SURVEYED LINES:
 TOWNSHIPS, BASE LINES, ETC.

LOTS, MINING CLAIMS, PARCELS, ETC.

UNSURVEYED LINES:
 LOT LINES

PARCEL BOUNDARY

MINING CLAIMS, ETC.

RAILWAY AND RIGHT OF WAY

UTILITY LINES

NON-PERENNIAL STREAM

FLOODING OR FLOODING RIGHTS

SUBDIVISION OR COMPOSITE PLAN

RESERVATIONS

ORIGINAL SHORELINE

MARSH OR MUSKEG

MINES

TRAVERSE MONUMENT

DISPOSITION OF CROWN LANDS

TYPE OF DOCUMENT	SYMBOL
PATENT, SURFACE & MINING RIGHTS	●
" SURFACE RIGHTS ONLY	○
" MINING RIGHTS ONLY	◐
LEASE, SURFACE & MINING RIGHTS	■
" SURFACE RIGHTS ONLY	□
" MINING RIGHTS ONLY	◑
LICENCE OF OCCUPATION	○
ORDER-IN-COUNCIL	OC
RESERVATION	⊕
CANCELLED	⊖
SAND & GRAVEL	⊙

NOTE: MINING RIGHTS IN PARCELS PATENTED PRIOR TO MAY 6, 1913, VESTED IN ORIGINAL PATENTEE BY THE PUBLIC LANDS ACT, R.S.O. 1970, CHAP. 280, SEC. 63, SUBSEC. 1.

SCALE: 1 INCH = 40 CHAINS

FEET 0 1000 2000 4000 6000 8000

METRES 0 700 1000 2000 (1 KM) (2 KM)

TOWNSHIP

FINTRY

M.N.R. ADMINISTRATIVE DISTRICT
 HEARST
 MINING DIVISION
 PORCUPINE
 LAND TITLES / REGISTRY DIVISION
 COCHRANE

Ministry of Natural Resources
 Land Management Branch

Date: MARCH 3, 1983 Number: **G-2308**

DATE OF ISSUE
 MAY 11 1998
 PROVINCIAL RECORDING
 OFFICE - SUDBURY

THE INFORMATION THAT APPEARS ON THIS MAP HAS BEEN COMPILED FROM VARIOUS SOURCES, AND ACCURACY IS NOT GUARANTEED. THOSE WISHING TO STAKE MINING CLAIMS SHOULD CONSULT WITH THE MINING RECORDER, MINISTRY OF NORTHERN DEVELOPMENT AND MINES, FOR ADDITIONAL INFORMATION ON THE STATUS OF THE LANDS SHOWN HEREON.

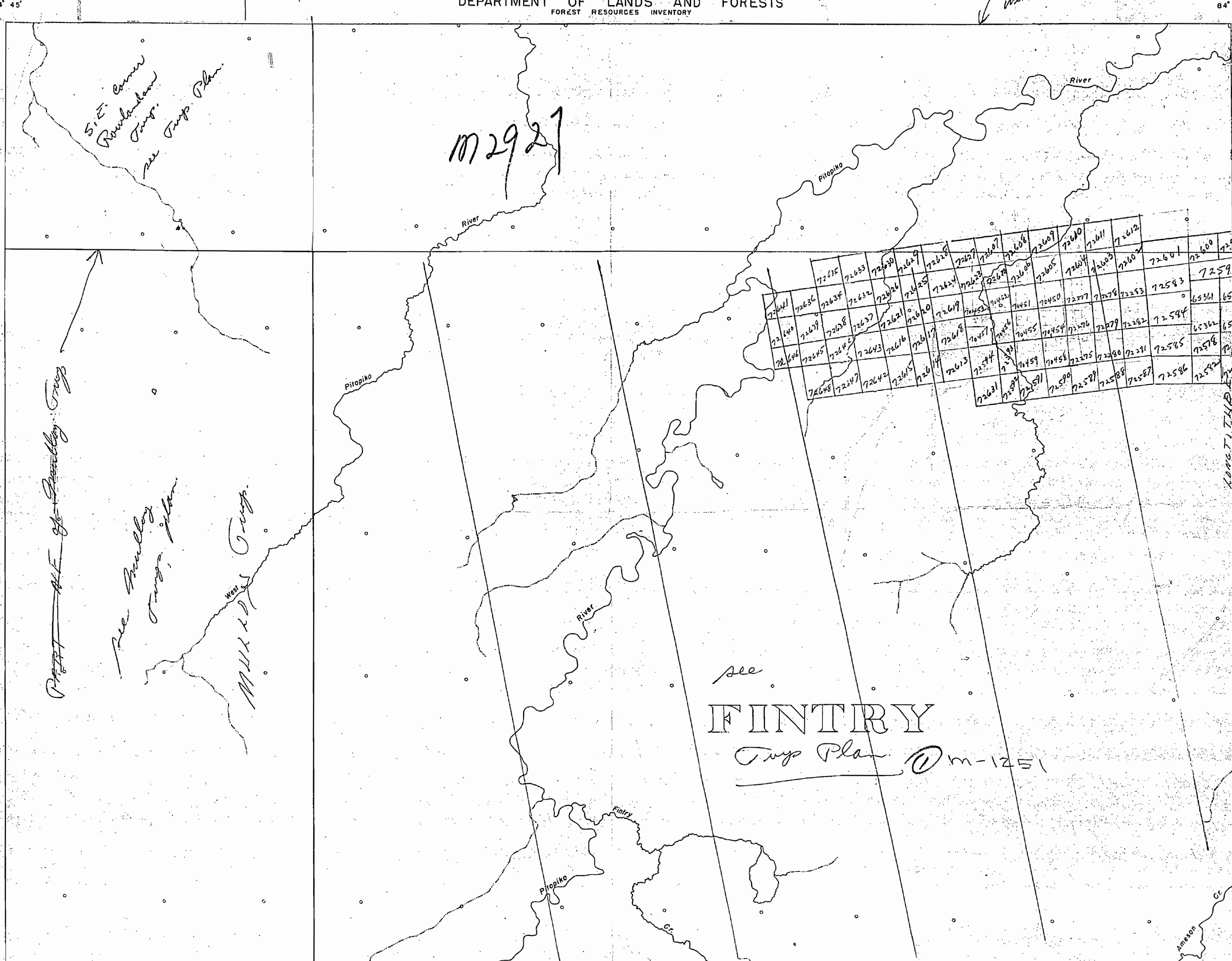
TRIM LINE

1251

PROVINCE OF ONTARIO
DEPARTMENT OF LANDS AND FORESTS
FOREST RESOURCES INVENTORY

see PLAN. 2307

Plan M. 2927
West Pitopiko River area



see
FINTRY
Camp Plan Om-1251

84° 45' 50' 00" 84° 30' 50' 00"

49° 52' 30" 84° 45' 49° 52' 30" 84° 30' 49° 52' 30"

Area north of Fintry + ~~Fintry~~ Camps.

Map 64/2

SCALE - 2" = 1 MILE

1251

PROVINCE
DEPARTMENT OF
FOREST RESO

84° 45'
50' 00"

S.E. Corner
Roundabout
Twp.
see Twp. Plan

M2927

River

Pitopiko

River

Finty

Pitopiko

Amason

49° 52' 30"

84° 45'

Area north of Finty + ~~Roundabout~~ Twp.

Map 64/2

SCALE - 2" = 1 MILE

M2927

M1251

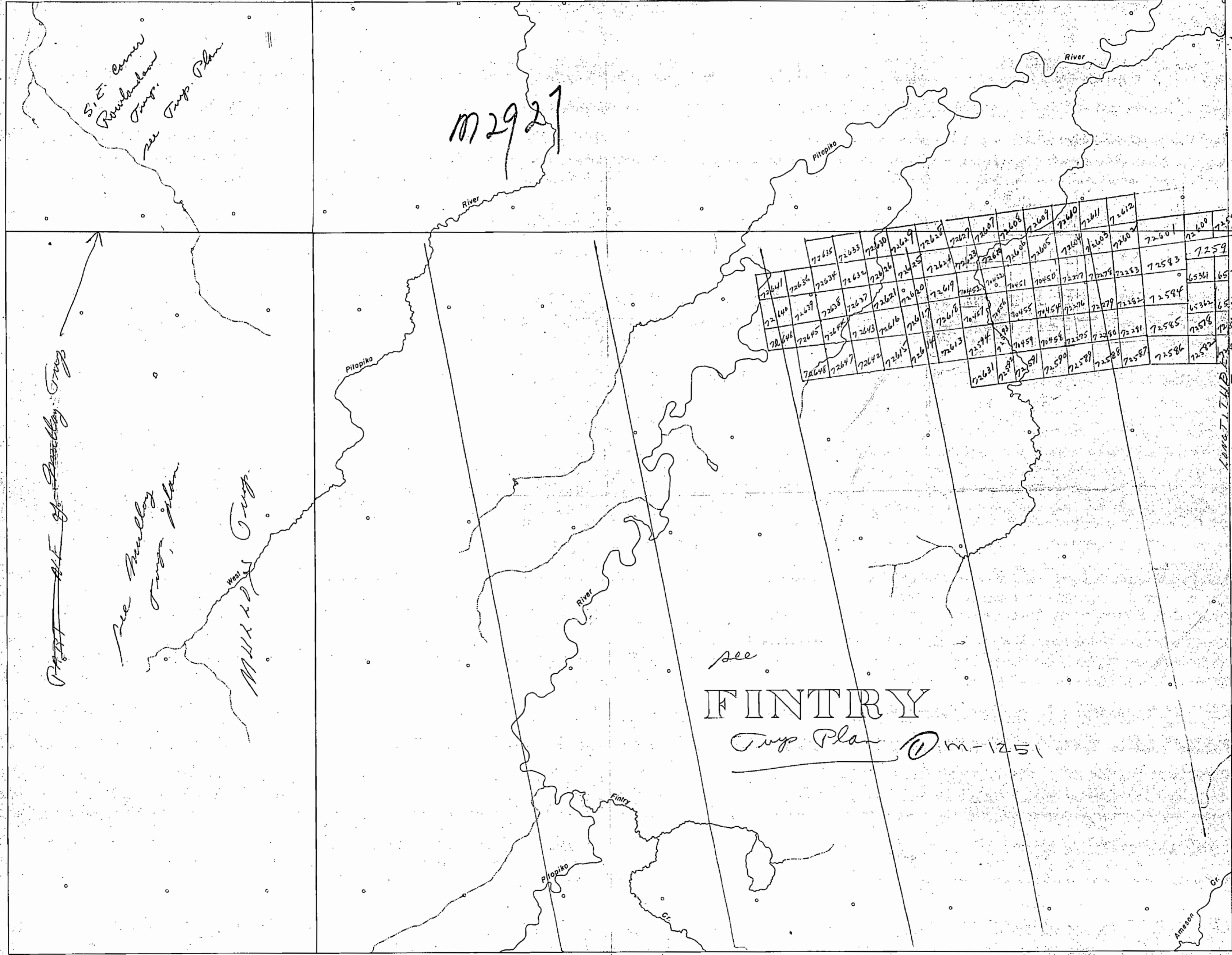
72600	72601	72602	72603	72604	72605	72606	72607	72608	72609	72610	72611	72612	72613	72614	72615	72616	72617	72618	72619	72620	72621	72622	72623	72624	72625	72626	72627	72628	72629	72630	72631	72632	72633	72634	72635	72636	72637	72638	72639	72640	72641	72642	72643	72644	72645	72646	72647	72648	72649	72650	72651	72652	72653	72654	72655	72656	72657	72658	72659	72660	72661	72662	72663	72664	72665	72666	72667	72668	72669	72670	72671	72672	72673	72674	72675	72676	72677	72678	72679	72680	72681	72682	72683	72684	72685	72686	72687	72688	72689	72690	72691	72692	72693	72694	72695	72696	72697	72698	72699
-------	-------	-------	-------	-------	-------	-------	-------	-------	-------	-------	-------	-------	-------	-------	-------	-------	-------	-------	-------	-------	-------	-------	-------	-------	-------	-------	-------	-------	-------	-------	-------	-------	-------	-------	-------	-------	-------	-------	-------	-------	-------	-------	-------	-------	-------	-------	-------	-------	-------	-------	-------	-------	-------	-------	-------	-------	-------	-------	-------	-------	-------	-------	-------	-------	-------	-------	-------	-------	-------	-------	-------	-------	-------	-------	-------	-------	-------	-------	-------	-------	-------	-------	-------	-------	-------	-------	-------	-------	-------	-------	-------	-------	-------	-------	-------	-------	-------	-------	-------

2927

PROVINCE OF ONTARIO
DEPARTMENT OF LANDS AND FORESTS
FOREST RESOURCES INVENTORY

see PLAN. 2307

Plan M. 2927
West Pilopiko River Area



M2927

~~PART~~ N.E. of ~~Roundabout~~ Camp

see Mulvey Camp plan

M.H.105 Camp

see
FINTRY
Camp Plan O.M.-1251

see map 64/3

LONGIT. LINE 081

84° 45'

84° 30'

50° 00'

50° 00'

49° 52' 30"

49° 52'

84° 45'

84° 30'

Area north of Fintry & ~~Roundabout~~ Camps.

SCALE - $\frac{2''}{4} = 1 \text{ MILE}$

Map 64/2

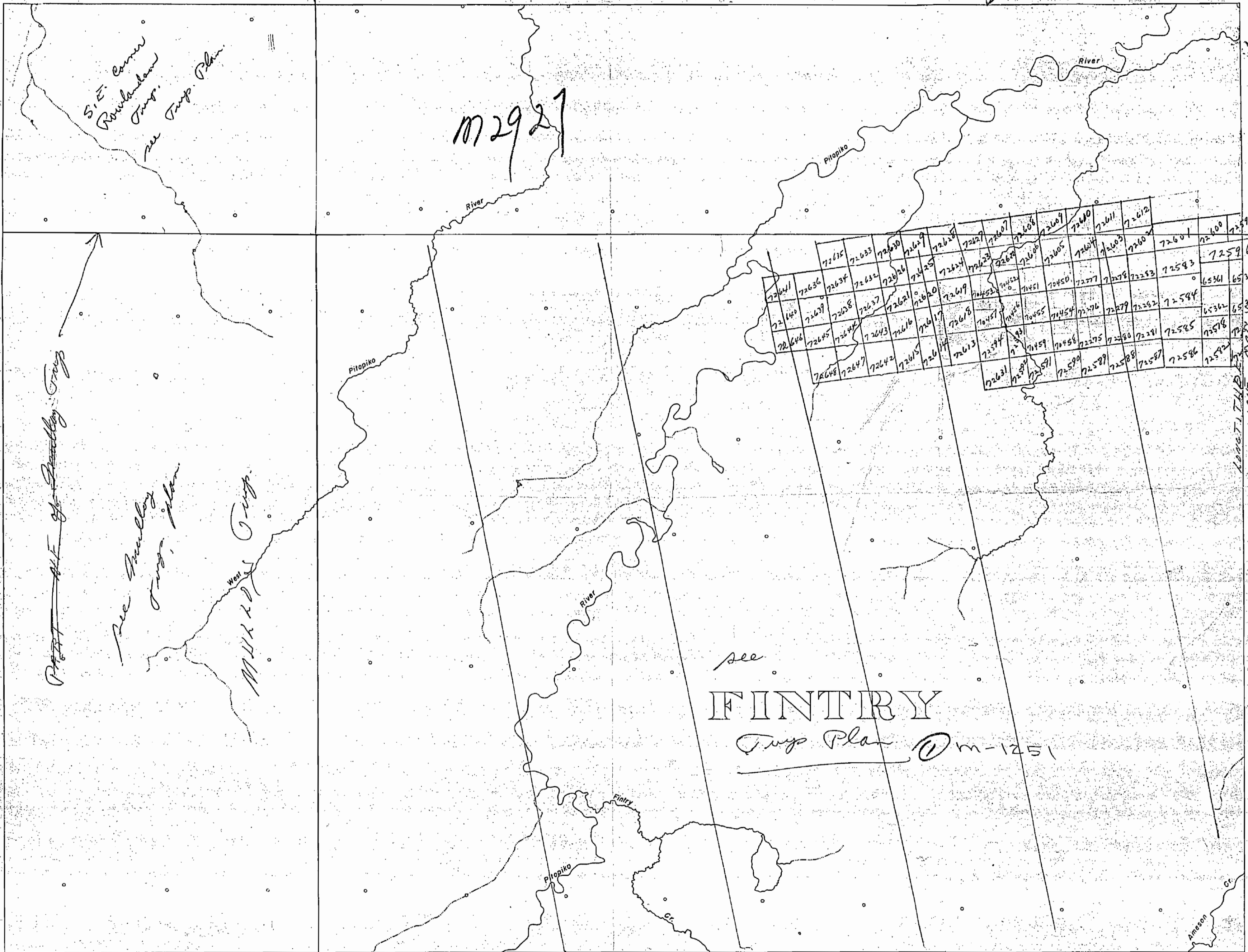
4988

2927

PROVINCE OF ONTARIO
DEPARTMENT OF LANDS AND FORESTS
FOREST RESOURCES INVENTORY

see PLAN. 2307

Plan M. 2927
West Pitopiko River area



M2927

S.E. corner
Rowlandson
Twp.
see Twp. Plan

see Mulloy
Twp.

see Mulloy
Twp.

West
MULLOY
Twp.

see
FINTRY
Twp. Plan Om-1251

SCALE - 2" - 4" - 1 MILE

Area north of Finty + ~~Mulloy~~ Twp.

map 64/2

2927

PROVINCE OF L
DEPARTMENT OF L
FOREST RESO

84° 45'
50' 00"

M2927

S.E. corner
Bowlston
Twp.
see Twp. Plan

~~Part NE of Smalley Twp.~~

see Smalley
Twp. plan

see
MULLIGAN
Twp.

Pitopiko

River

49° 52' 30"

84° 45'

Area north of Finny & ~~Smalley~~ Twp.

Map 64/2

SCALE - $\frac{2''}{4''}$ = 1 MILE

M2927

M1251

72659	72660	72661	72662	72663	72664	72665	72666	72667	72668	72669	72670	72671	72672	72673	72674	72675	72676	72677	72678	72679	72680	72681	72682	72683	72684	72685	72686	72687	72688	72689	72690	72691	72692	72693	72694	72695	72696	72697	72698	72699																																																											
72700	72701	72702	72703	72704	72705	72706	72707	72708	72709	72710	72711	72712	72713	72714	72715	72716	72717	72718	72719	72720	72721	72722	72723	72724	72725	72726	72727	72728	72729	72730	72731	72732	72733	72734	72735	72736	72737	72738	72739	72740	72741	72742	72743	72744	72745	72746	72747	72748	72749	72750	72751	72752	72753	72754	72755	72756	72757	72758	72759	72760	72761	72762	72763	72764	72765	72766	72767	72768	72769	72770	72771	72772	72773	72774	72775	72776	72777	72778	72779	72780	72781	72782	72783	72784	72785	72786	72787	72788	72789	72790	72791	72792	72793	72794	72795	72796	72797	72798	72799

Amezon

84° 30'

49° 52'

4988

2927

Feagan Lake Area - M.2307

ROWLANDSON TWP

FOR STATUS REFER TO TWP PLAN - M1725

75 M

PROJECTED LINE

9 M

PROJECTED LINE

PROJECTED LINE

MULLOY TWP

FOR STATUS REFER TO TWP PLAN - M1320

FINTRY TWP

FOR STATUS REFER TO TWP PLAN - M1251

① → M-1251

② → M2927

SCALE

- PATENTED LAND
- CROWN LAND SALE
- LEASES
- LOCATED LAND
- LICENSE OF OCCUPATIC
- MINING RIGHTS ONLY
- SURFACE RIGHTS ONLY
- ROADS
- IMPROVED ROADS
- KING'S HIGHWAYS
- RAILWAYS
- POWER LINES
- MARSH OR MUSKEG
- MINES
- CANCELLED

NOTES

400' Surface Rights Reservation around all lakes and rivers.

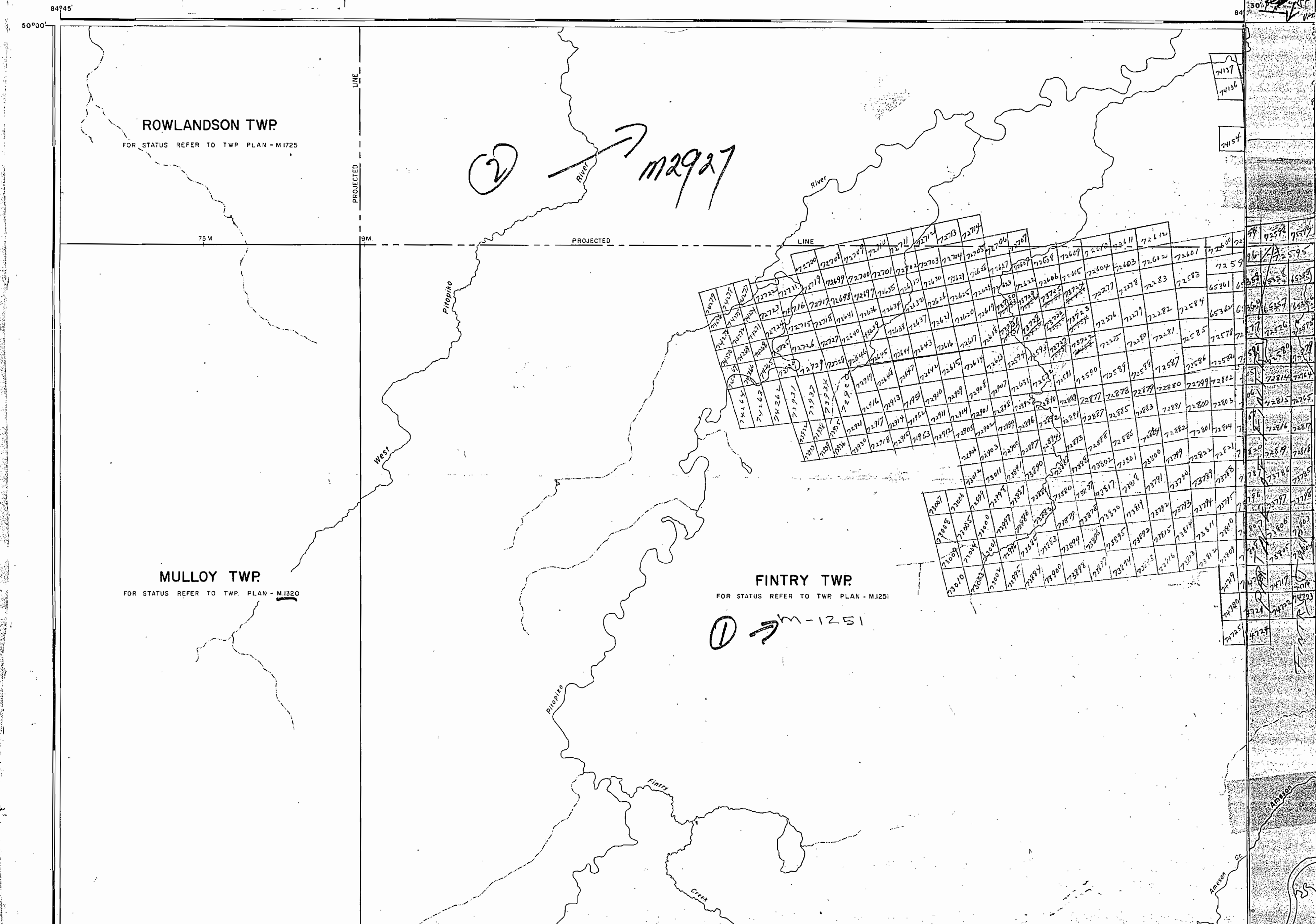
PLAN NO. M.2927

DEPARTMENT OF MINES
- ONTARIO -

58 FINTRY

OLD

Area M
P 64/3



2927

Feagan Lake Area - M.2307

ITOPIKO
ER

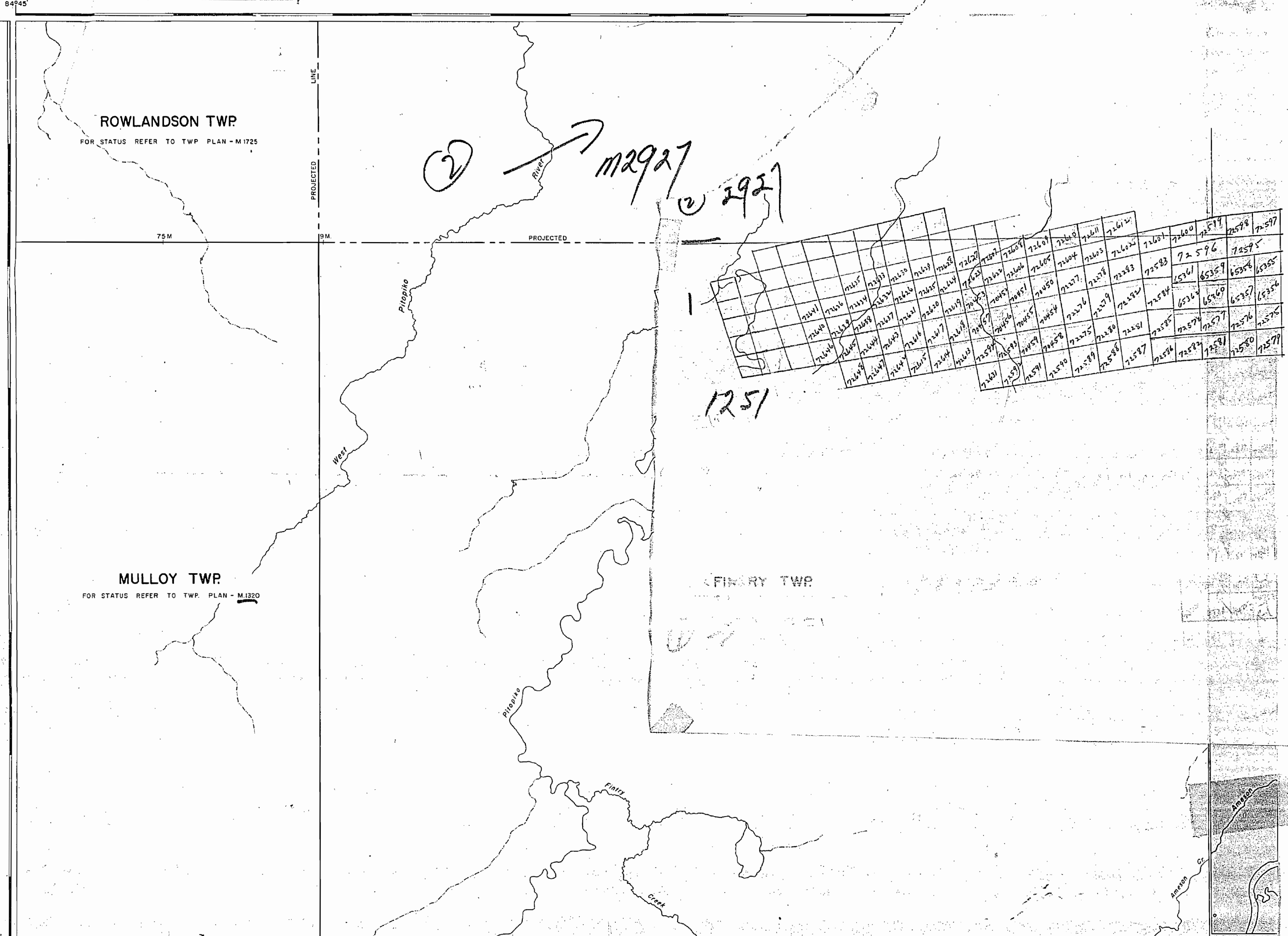
CT OF
RANE

E. MARIE
DIVISION

= 40 CHAINS

ND

- Ⓢ C.S.
- Ⓞ Loc.
- Ⓞ L.O.
- Ⓞ M.R.O.
- Ⓞ S.R.O.



72411	72412	72413	72414	72415	72416	72417	72418	72419	72420	72421	72422	72423	72424	72425	72426	72427	72428	72429	72430	72431	72432	72433	72434	72435	72436	72437	72438	72439	72440	72441	72442	72443	72444	72445	72446	72447	72448	72449	72450	72451	72452	72453	72454	72455	72456	72457	72458	72459	72460	72461	72462	72463	72464	72465	72466	72467	72468	72469	72470	72471	72472	72473	72474	72475	72476	72477	72478	72479	72480	72481	72482	72483	72484	72485	72486	72487	72488	72489	72490	72491	72492	72493	72494	72495	72496	72497	72498	72499	72500	72501	72502	72503	72504	72505	72506	72507	72508	72509	72510	72511	72512	72513	72514	72515	72516	72517	72518	72519	72520	72521	72522	72523	72524	72525	72526	72527	72528	72529	72530	72531	72532	72533	72534	72535	72536	72537	72538	72539	72540	72541	72542	72543	72544	72545	72546	72547	72548	72549	72550	72551	72552	72553	72554	72555	72556	72557	72558	72559	72560	72561	72562	72563	72564	72565	72566	72567	72568	72569	72570	72571	72572	72573	72574	72575	72576	72577	72578	72579	72580	72581	72582	72583	72584	72585	72586	72587	72588	72589	72590	72591	72592	72593	72594	72595	72596	72597	72598	72599	72600	72601	72602	72603	72604	72605	72606	72607	72608	72609	72610	72611	72612	72613	72614	72615	72616	72617	72618	72619	72620	72621	72622	72623	72624	72625	72626	72627	72628	72629	72630	72631	72632	72633	72634	72635	72636	72637	72638	72639	72640	72641	72642	72643	72644	72645	72646	72647	72648	72649	72650	72651	72652	72653	72654	72655	72656	72657	72658	72659	72660	72661	72662	72663	72664	72665	72666	72667	72668	72669	72670	72671	72672	72673	72674	72675	72676	72677	72678	72679	72680	72681	72682	72683	72684	72685	72686	72687	72688	72689	72690	72691	72692	72693	72694	72695	72696	72697	72698	72699	72700	72701	72702	72703	72704	72705	72706	72707	72708	72709	72710	72711	72712	72713	72714	72715	72716	72717	72718	72719	72720	72721	72722	72723	72724	72725	72726	72727	72728	72729	72730	72731	72732	72733	72734	72735	72736	72737	72738	72739	72740	72741	72742	72743	72744	72745	72746	72747	72748	72749	72750	72751	72752	72753	72754	72755	72756	72757	72758	72759	72760	72761	72762	72763	72764	72765	72766	72767	72768	72769	72770	72771	72772	72773	72774	72775	72776	72777	72778	72779	72780	72781	72782	72783	72784	72785	72786	72787	72788	72789	72790	72791	72792	72793	72794	72795	72796	72797	72798	72799	72800	72801	72802	72803	72804	72805	72806	72807	72808	72809	72810	72811	72812	72813	72814	72815	72816	72817	72818	72819	72820	72821	72822	72823	72824	72825	72826	72827	72828	72829	72830	72831	72832	72833	72834	72835	72836	72837	72838	72839	72840	72841	72842	72843	72844	72845	72846	72847	72848	72849	72850	72851	72852	72853	72854	72855	72856	72857	72858	72859	72860	72861	72862	72863	72864	72865	72866	72867	72868	72869	72870	72871	72872	72873	72874	72875	72876	72877	72878	72879	72880	72881	72882	72883	72884	72885	72886	72887	72888	72889	72890	72891	72892	72893	72894	72895	72896	72897	72898	72899	72900	72901	72902	72903	72904	72905	72906	72907	72908	72909	72910	72911	72912	72913	72914	72915	72916	72917	72918	72919	72920	72921	72922	72923	72924	72925	72926	72927	72928	72929	72930	72931	72932	72933	72934	72935	72936	72937	72938	72939	72940	72941	72942	72943	72944	72945	72946	72947	72948	72949	72950	72951	72952	72953	72954	72955	72956	72957	72958	72959	72960	72961	72962	72963	72964	72965	72966	72967	72968	72969	72970	72971	72972	72973	72974	72975	72976	72977	72978	72979	72980	72981	72982	72983	72984	72985	72986	72987	72988	72989	72990	72991	72992	72993	72994	72995	72996	72997	72998	72999	73000
-------	-------	-------	-------	-------	-------	-------	-------	-------	-------	-------	-------	-------	-------	-------	-------	-------	-------	-------	-------	-------	-------	-------	-------	-------	-------	-------	-------	-------	-------	-------	-------	-------	-------	-------	-------	-------	-------	-------	-------	-------	-------	-------	-------	-------	-------	-------	-------	-------	-------	-------	-------	-------	-------	-------	-------	-------	-------	-------	-------	-------	-------	-------	-------	-------	-------	-------	-------	-------	-------	-------	-------	-------	-------	-------	-------	-------	-------	-------	-------	-------	-------	-------	-------	-------	-------	-------	-------	-------	-------	-------	-------	-------	-------	-------	-------	-------	-------	-------	-------	-------	-------	-------	-------	-------	-------	-------	-------	-------	-------	-------	-------	-------	-------	-------	-------	-------	-------	-------	-------	-------	-------	-------	-------	-------	-------	-------	-------	-------	-------	-------	-------	-------	-------	-------	-------	-------	-------	-------	-------	-------	-------	-------	-------	-------	-------	-------	-------	-------	-------	-------	-------	-------	-------	-------	-------	-------	-------	-------	-------	-------	-------	-------	-------	-------	-------	-------	-------	-------	-------	-------	-------	-------	-------	-------	-------	-------	-------	-------	-------	-------	-------	-------	-------	-------	-------	-------	-------	-------	-------	-------	-------	-------	-------	-------	-------	-------	-------	-------	-------	-------	-------	-------	-------	-------	-------	-------	-------	-------	-------	-------	-------	-------	-------	-------	-------	-------	-------	-------	-------	-------	-------	-------	-------	-------	-------	-------	-------	-------	-------	-------	-------	-------	-------	-------	-------	-------	-------	-------	-------	-------	-------	-------	-------	-------	-------	-------	-------	-------	-------	-------	-------	-------	-------	-------	-------	-------	-------	-------	-------	-------	-------	-------	-------	-------	-------	-------	-------	-------	-------	-------	-------	-------	-------	-------	-------	-------	-------	-------	-------	-------	-------	-------	-------	-------	-------	-------	-------	-------	-------	-------	-------	-------	-------	-------	-------	-------	-------	-------	-------	-------	-------	-------	-------	-------	-------	-------	-------	-------	-------	-------	-------	-------	-------	-------	-------	-------	-------	-------	-------	-------	-------	-------	-------	-------	-------	-------	-------	-------	-------	-------	-------	-------	-------	-------	-------	-------	-------	-------	-------	-------	-------	-------	-------	-------	-------	-------	-------	-------	-------	-------	-------	-------	-------	-------	-------	-------	-------	-------	-------	-------	-------	-------	-------	-------	-------	-------	-------	-------	-------	-------	-------	-------	-------	-------	-------	-------	-------	-------	-------	-------	-------	-------	-------	-------	-------	-------	-------	-------	-------	-------	-------	-------	-------	-------	-------	-------	-------	-------	-------	-------	-------	-------	-------	-------	-------	-------	-------	-------	-------	-------	-------	-------	-------	-------	-------	-------	-------	-------	-------	-------	-------	-------	-------	-------	-------	-------	-------	-------	-------	-------	-------	-------	-------	-------	-------	-------	-------	-------	-------	-------	-------	-------	-------	-------	-------	-------	-------	-------	-------	-------	-------	-------	-------	-------	-------	-------	-------	-------	-------	-------	-------	-------	-------	-------	-------	-------	-------	-------	-------	-------	-------	-------	-------	-------	-------	-------	-------	-------	-------	-------	-------	-------	-------	-------	-------	-------	-------	-------	-------	-------	-------	-------	-------	-------	-------	-------	-------	-------	-------	-------	-------	-------	-------	-------	-------	-------	-------	-------	-------	-------	-------	-------	-------	-------	-------	-------	-------	-------	-------	-------	-------	-------	-------	-------	-------	-------	-------	-------	-------	-------	-------	-------	-------	-------	-------	-------	-------	-------	-------	-------	-------	-------	-------	-------	-------	-------	-------	-------	-------	-------	-------	-------	-------	-------	-------	-------	-------	-------	-------	-------	-------	-------	-------	-------	-------	-------	-------	-------	-------	-------	-------	-------	-------	-------	-------	-------	-------	-------	-------	-------	-------	-------	-------	-------	-------	-------	-------	-------	-------

NOTES

Reservation around
rs.

PLAN NO. M.2927

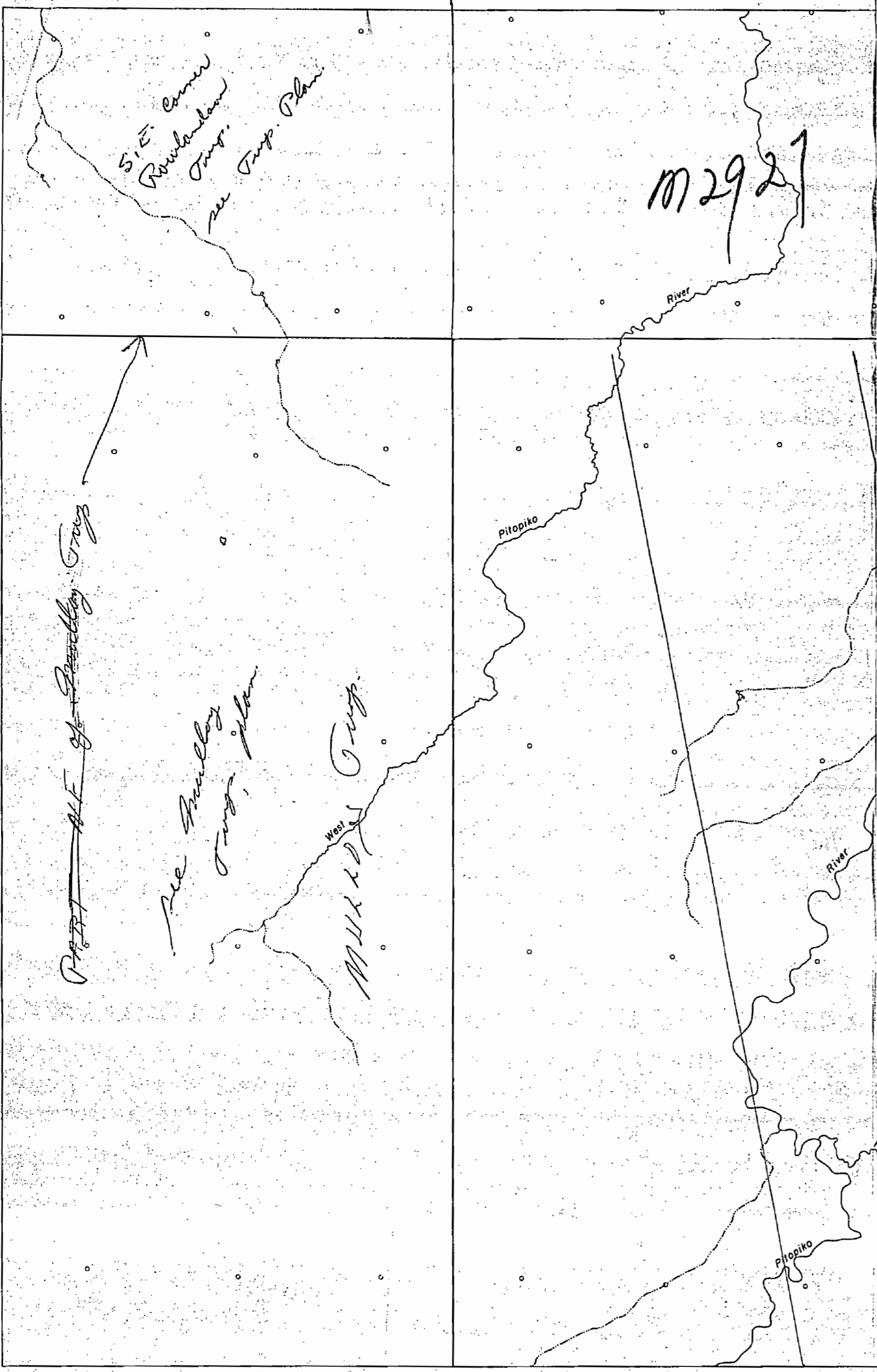
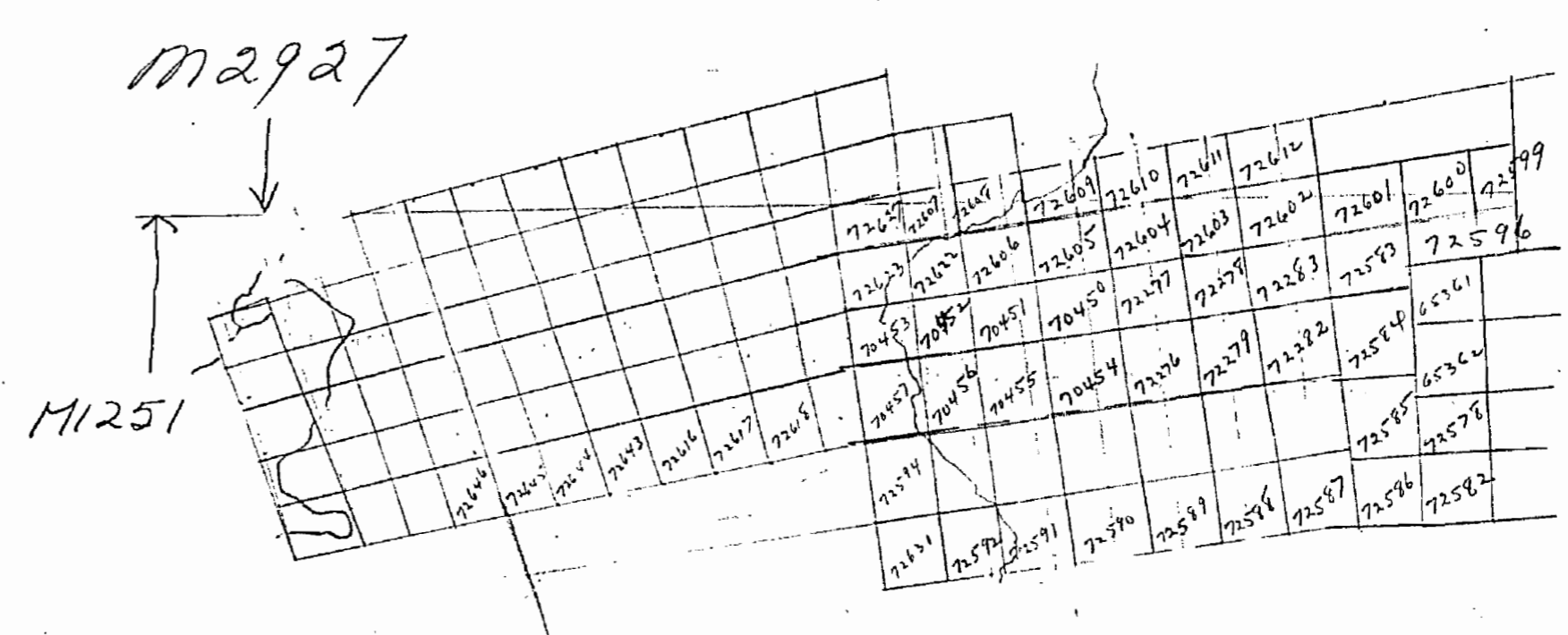
DEPARTMENT OF MINES
— ONTARIO —

58 FINTRY
OLD

Area M
p 64/3

1251

PROVINCE OF L
DEPARTMENT OF
FOREST RESOURCES



Area north of Finty + ~~Sandalwood~~ Trips.

SCALE - 4" = 1 MILE

Map 64/2

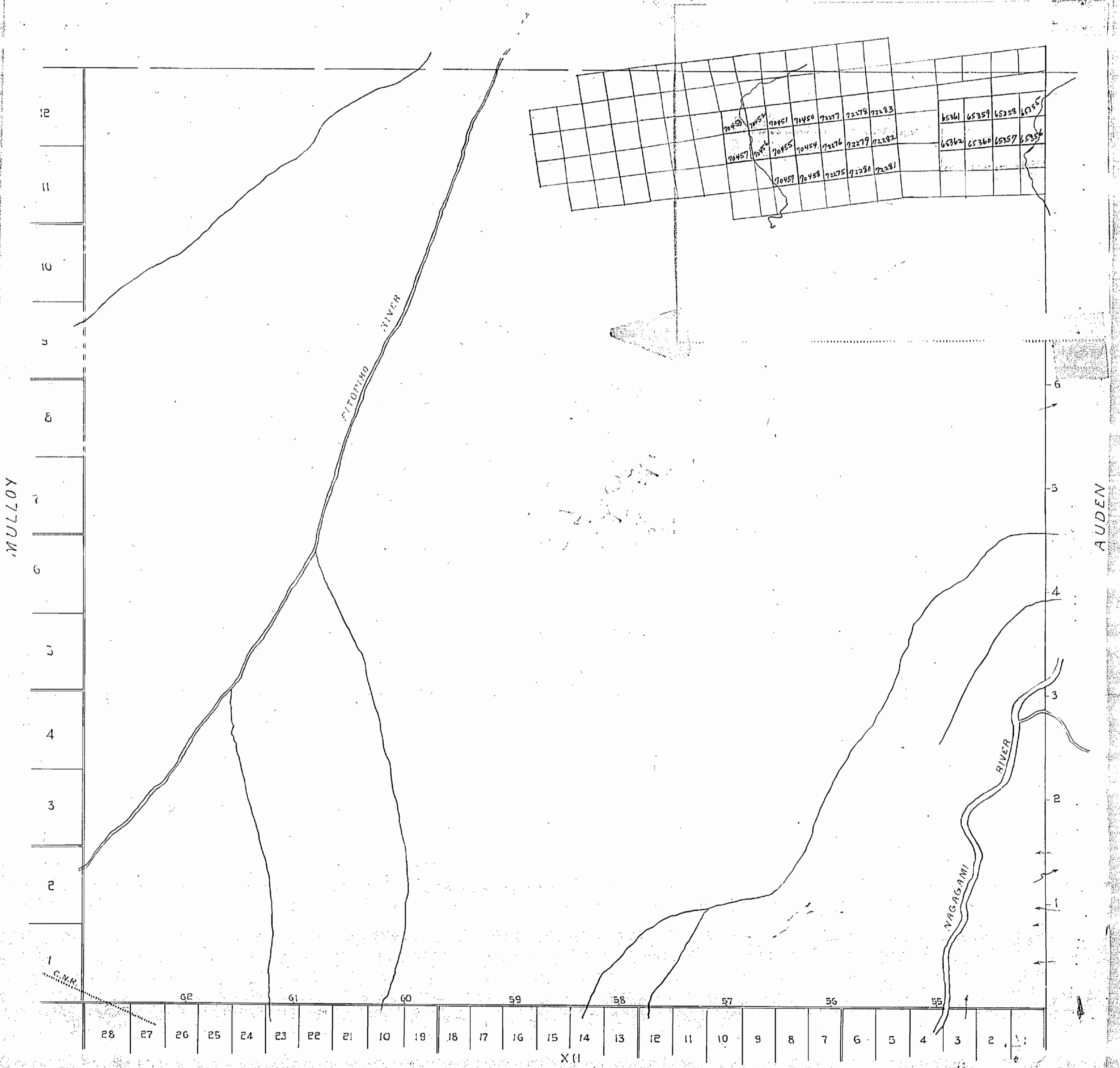
1251

FINTRY

m-1251

SAUTT STE. MARIE MINING DIVISON

Scale 40 Chains = 1 inch

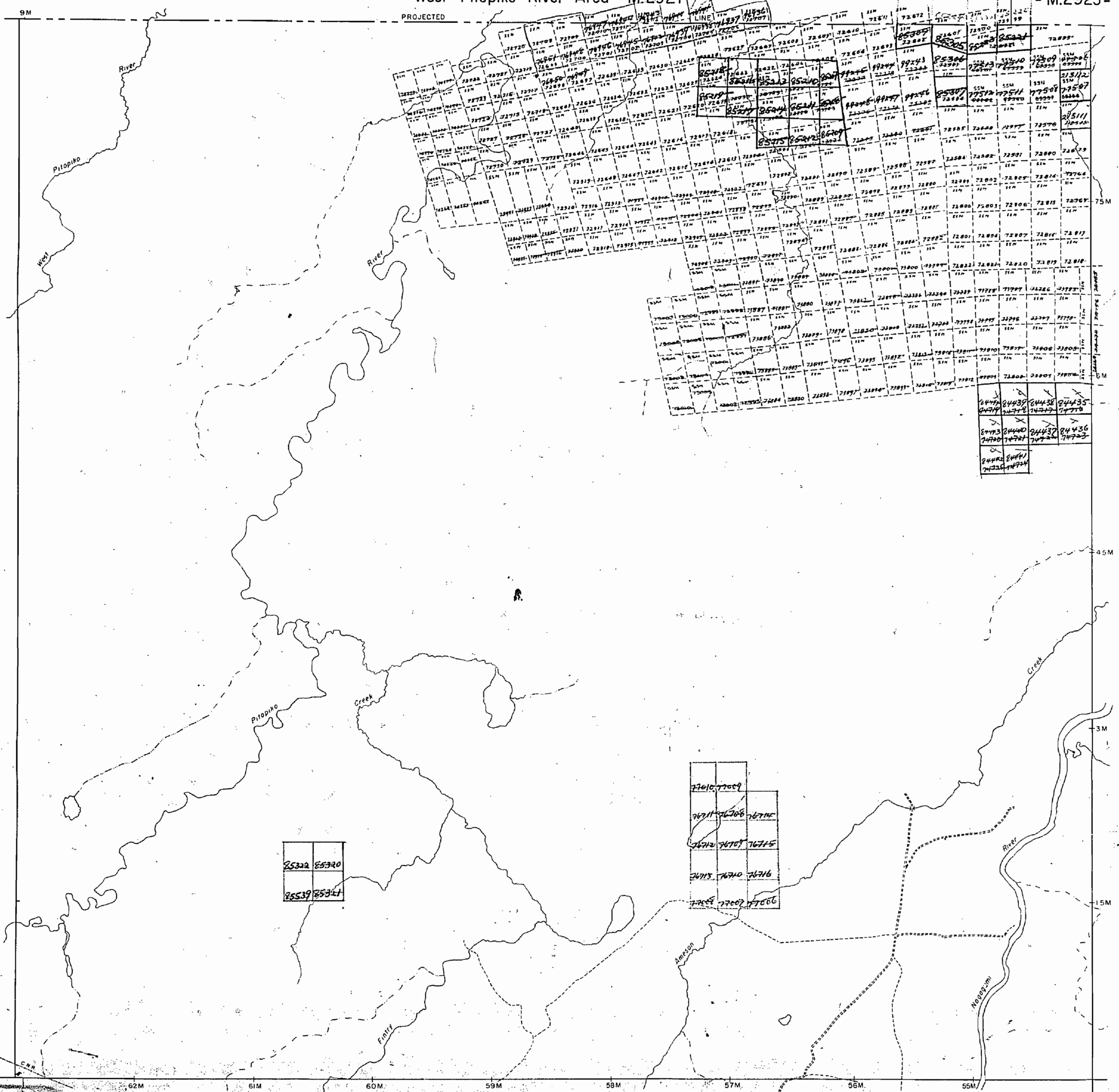


M^cMILLAN

1251

West Pitopiko River Area - M.2927

- M.2925 -



THE TOWNSHIP OF

FINTRY

DISTRICT OF COCHRANE

PORCUPINE
SAULT-STE-MARIE
MINING DIVISION

SCALE: 1-INCH = 40 CHAINS

LEGEND

- PATENTED LAND Ⓟ
- CROWN LAND SALE C.S.
- LEASES Ⓞ
- LOCATED LAND Loc.
- LICENSE OF OCCUPATION L.O.
- MINING RIGHTS ONLY M.R.O.
- SURFACE RIGHTS ONLY S.R.O.
- ROADS —
- IMPROVED ROADS —
- KING'S HIGHWAYS —
- RAILWAYS —
- POWER LINES —
- MARSH OR MUSKEG —
- MINES —
- CANCELLED —

NOTES

400' Surface Rights Reservation around all lakes and rivers

PLAN NO. M.1251

DEPARTMENT OF MINES

- ONTARIO -

McMillan Twp. - M.1313

Mulloy Twp. - M.1320

Auden Twp. - M.1139

58
FINTRY