

REFERENCES

AREAS WITHDRAWN FROM DISPOSITION

- M.R.O. - MINING RIGHTS ONLY
- S.R.O. - SURFACE RIGHTS ONLY
- M.+S. - MINING AND SURFACE RIGHTS

Description	Order No.	Date	Disposition	File

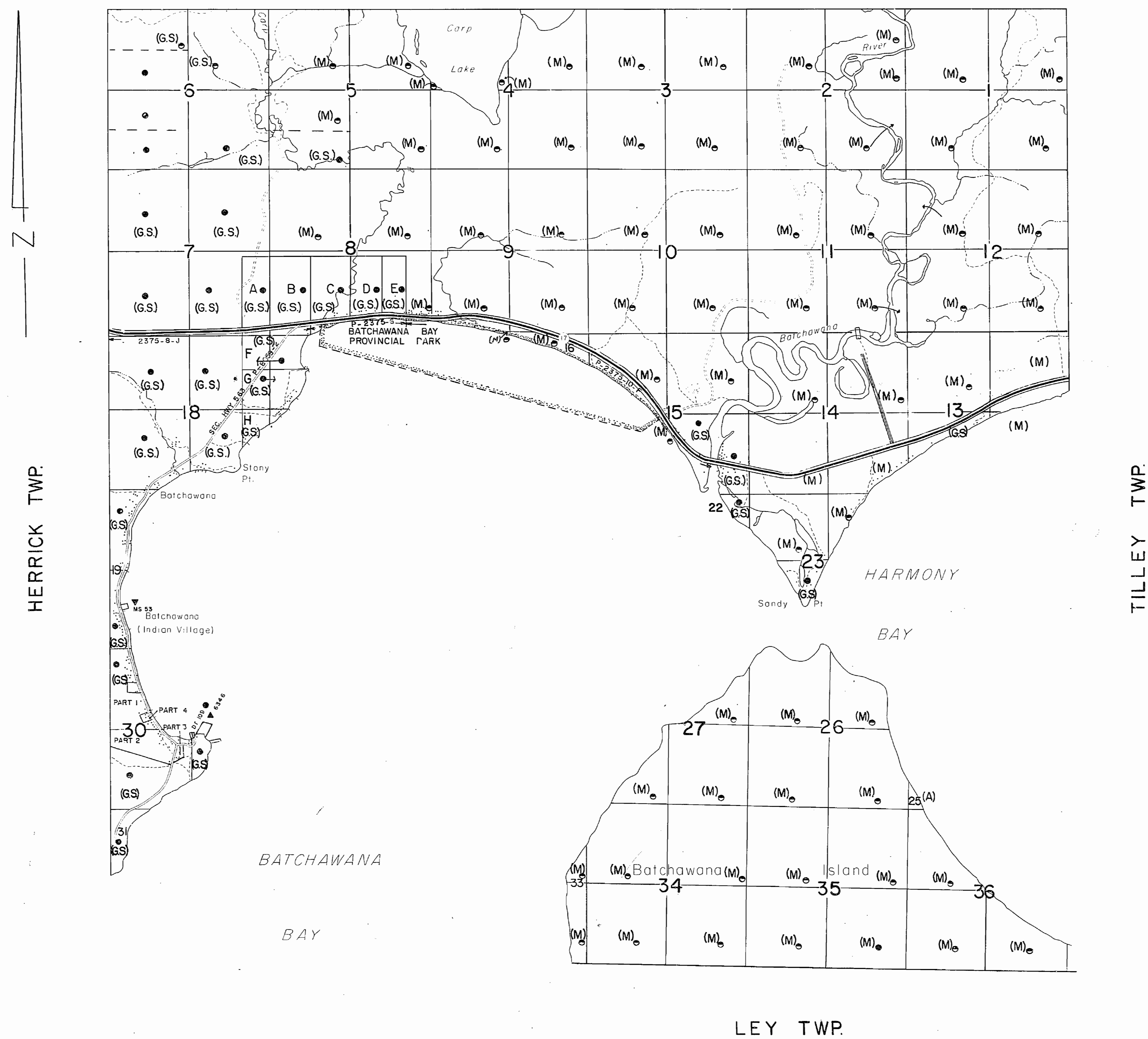
(A) - Surface & Mining Rights controlled by the Crown (Canada).
 (G.S.) - Gold & Silver only controlled by the Crown (Canada).
 (M) - All Mining Rights controlled by the Crown (Canada).
 Enquiries regarding (A), (G.S.) & (M), should be directed to
 The Chief, Reserves and Trusts, Indian Affairs Branch, Dept.
 of Citizenship and Immigration, Ottawa.

INDIAN LANDS

TOWNSHIP OF FISHER IS CONTROLLED BY THE
 CROWN (CANADA) AS INDICATED ABOVE.

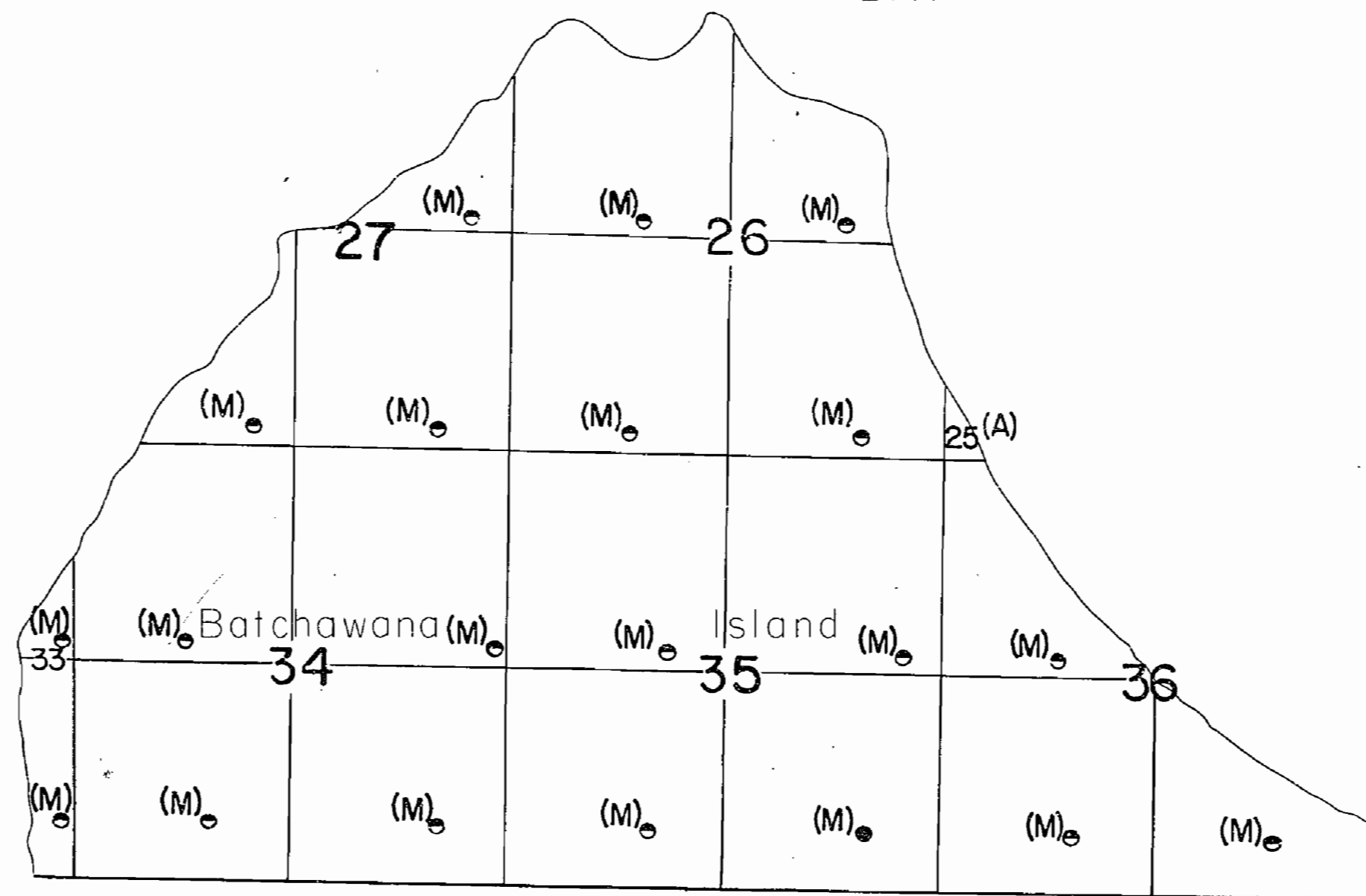
LAND UNDER THE WATERS OF LAKE SUPERIOR IS
 WITHDRAWN FROM STAKING BY ORDER IN COUNCIL DATED
 30 APRIL, 1912.

PALMER TWP.



HERRICK TWP.

TILLEY TWP.



LEY TWP.

LEGEND

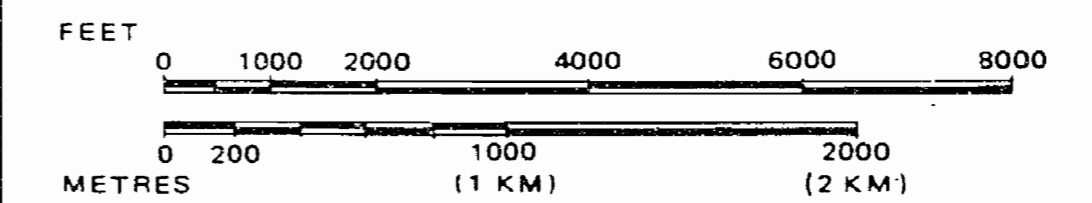
- HIGHWAY AND ROUTE No.
- OTHER ROADS
- TRAILS
- SURVEYED LINES:
 - TOWNSHIPS, BASE LINES, ETC.
 - LOTS, MINING CLAIMS, PARCELS, ETC.
- UNSURVEYED LINES:
 - LOT LINES
 - PARCEL BOUNDARY
 - MINING CLAIMS ETC.
- RAILWAY AND RIGHT OF WAY
- UTILITY LINES
- NON-PERENNIAL STREAM
- FLOODING OR FLOODING RIGHTS
- SUBDIVISION OR COMPOSITE PLAN
- RESERVATIONS
- ORIGINAL SHORELINE
- MARSH OR MUSKEG
- MINES
- TRAVERSE MONUMENT

DISPOSITION OF CROWN LANDS

TYPE OF DOCUMENT	SYMBOL
PATENT, SURFACE & MINING RIGHTS	
" SURFACE RIGHTS ONLY	
" MINING RIGHTS ONLY	
LEASE, SURFACE & MINING RIGHTS	
" SURFACE RIGHTS ONLY	
" MINING RIGHTS ONLY	
LICENCE OF OCCUPATION	
ORDER-IN-COUNCIL	
RESERVATION	
CANCELLED	
SAND & GRAVEL	

NOTE: MINING RIGHTS IN PARCELS PATENTED PRIOR TO MAY 6,
 1913, VESTED IN ORIGINAL PATENTEE BY THE PUBLIC
 LANDS ACT, R.S.O. 1970, CHAP. 380, SEC. 63, SUBSEC 1.

SCALE: 1 INCH = 40 CHAINS



TOWNSHIP

FISHER

M.N.R. ADMINISTRATIVE DISTRICT

SAULT STE MARIE

MINING DIVISION

SAULT STE MARIE

LAND TITLES / REGISTRY DIVISION

ALGOMA

Ministry of Natural Resources
 Land Management Branch

Date APRIL, 1984

Number

G-3100

S. S. MARIE
 MINING DIV.
RECEIVED
 MAR 20 1985
 7 8 9 10 11 12 1 2 3 4 5 6

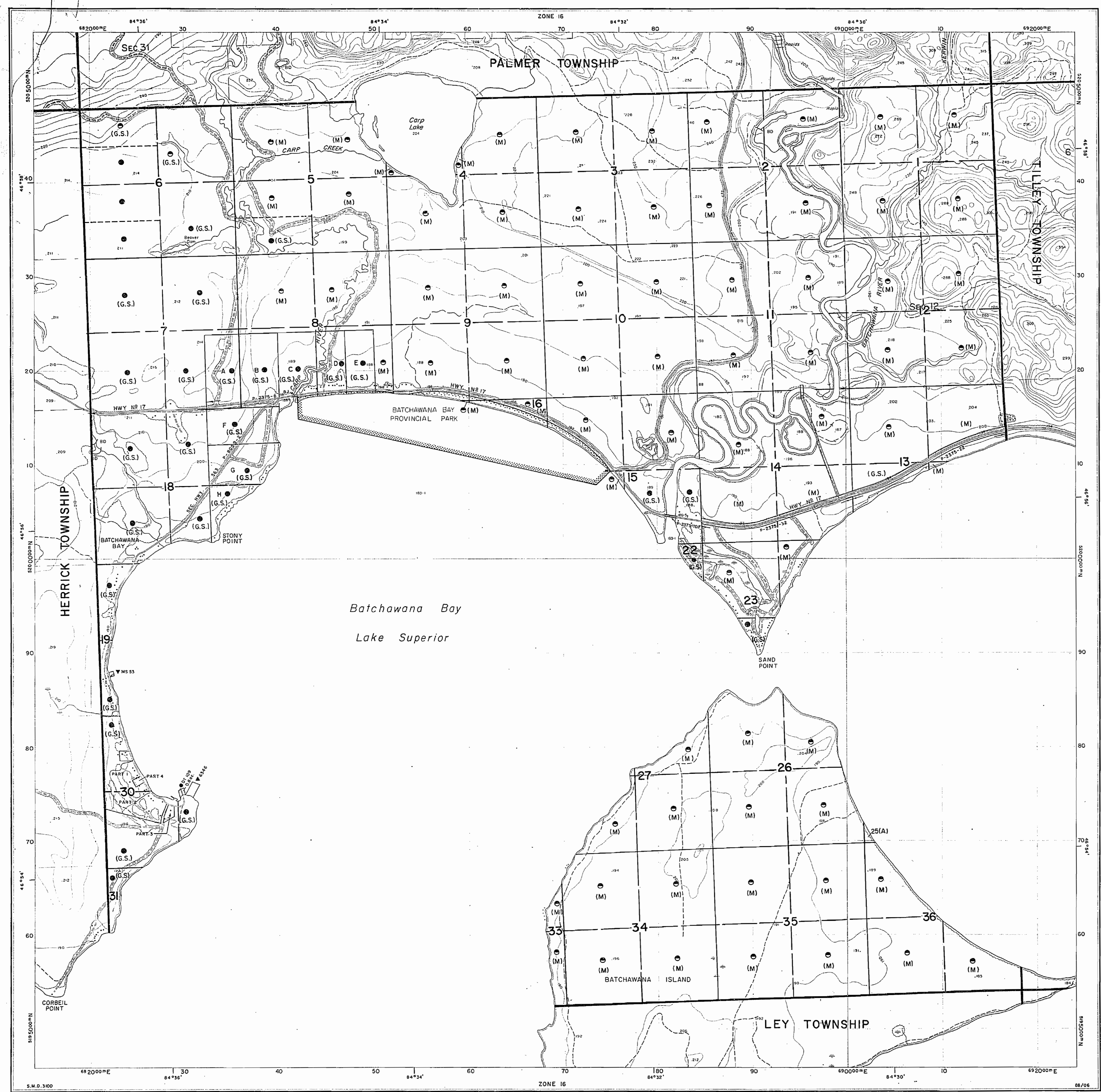
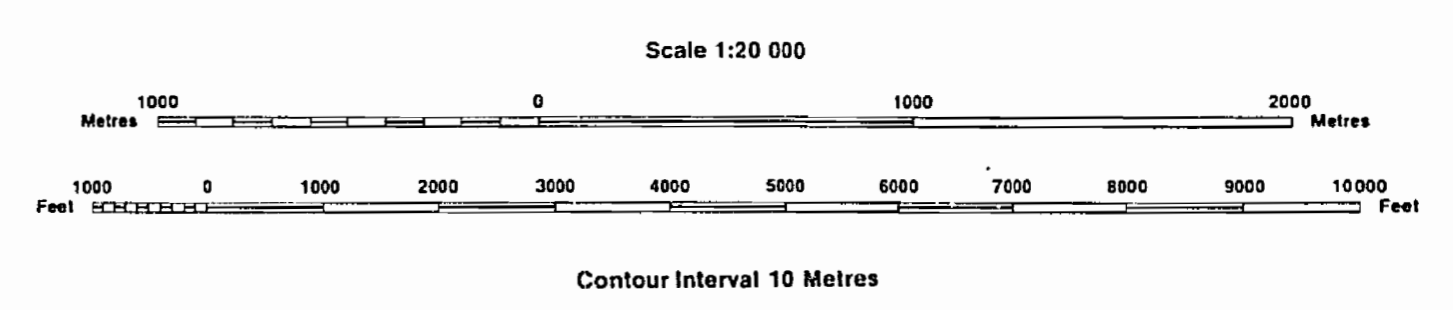
Replaced by 7BM Dec. 6/88.

INDEX TO LAND DISPOSITION

PLAN
 G-3100
 TOWNSHIP

M.N.R. ADMINISTRATIVE DISTRICT
 SAULT STE. MARIE
 MINING DIVISION
 SAULT STE. MARIE
 LAND TITLES/REGISTRY DIVISION
 ALGOMA

FISHER



AREAS WITHDRAWN FROM DISPOSITION

- MRO - Mining Rights Only
- SRO - Surface Rights Only
- M+S - Mining and Surface Rights

SYMBOLS

Boundary
Township, Meridian, Baseline
Road allowance; surveyed
shoreline
Lot/Concession; surveyed
unsurveyed
Parcel; surveyed
unsurveyed
Right-of-way; road
railway
utility
Reservation
Cliff, Pit, Pile
Contour
Interpolated
Approximate
Depression
Control point (horizontal)
Flooded land
Mine head frame
Pipeline (above ground)
Railway; single track
double track
abandoned
Road; highway, county, township
access
trail, bush
Shoreline (original)
Transmission line
Wooded area

NOTES

(A) - SURFACE & MINING RIGHTS CONTROLLED BY THE CROWN (CANADA).
 (G.S.) - GOLD & SILVER ONLY CONTROLLED BY THE CROWN (CANADA).
 (M) - ALL MINING RIGHTS CONTROLLED BY THE CROWN (CANADA).
 ENQUIRIES REGARDING (A), (G.S.) & (M), SHOULD BE DIRECTED TO THE CHIEF, RESERVES AND TRUSTS, INDIAN AFFAIRS BRANCH, DEPT. OF CITIZENSHIP AND IMMIGRATION, OTTAWA.

INDIAN LANDS

TOWNSHIP OF FISHER IS CONTROLLED BY THE CROWN (CANADA) AS INDICATED ABOVE.

LAND UNDER THE WATERS OF LAKE SUPERIOR IS WITHDRAWN FROM STAKING BY ORDER IN COUNCIL DATED APRIL 30, 1912

DISPOSITION OF CROWN LANDS

Patent
Surface & Mining Rights
Surface Rights Only
Mining Rights Only
Lease
Surface & Mining Rights
Surface Rights Only
Mining Rights Only
Licence of Occupation
Order-in-Council
Cancelled
Reservation
Sand & Gravel

THE INFORMATION THAT APPEARS ON THIS MAP HAS BEEN COMPILED FROM VARIOUS SOURCES, AND ACCURACY IS NOT GUARANTEED - THOSE WISHING TO STAKE MINING CLAIMS SHOULD CONSULT WITH THE MINING RECORDER, MINISTRY OF NORTHERN DEVELOPMENT AND MINES, FOR ADDITIONAL INFORMATION ON THE STATUS OF THE LANDS SHOWN HEREON.

The 1985 Magnetic Bearing
 Approx. 62.5 Annual Change
 JO_cresing - 10

