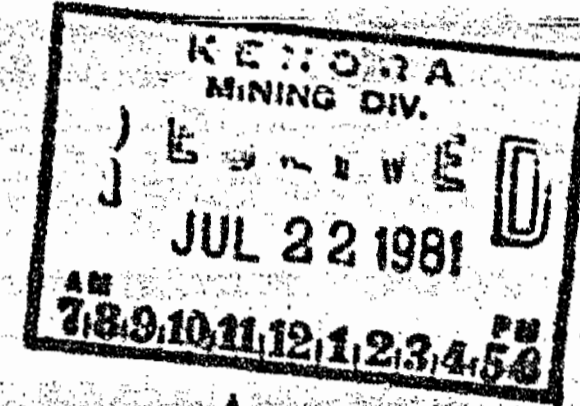


NOTES

400' surface rights reservation along the shores of all lakes and rivers.

SAND & GRAVEL

- ① Gravel File: 71043
- ② M.N.R. Gravel Pit No. 84 File: 116134, 116141
- ③ Gravel File: 178418

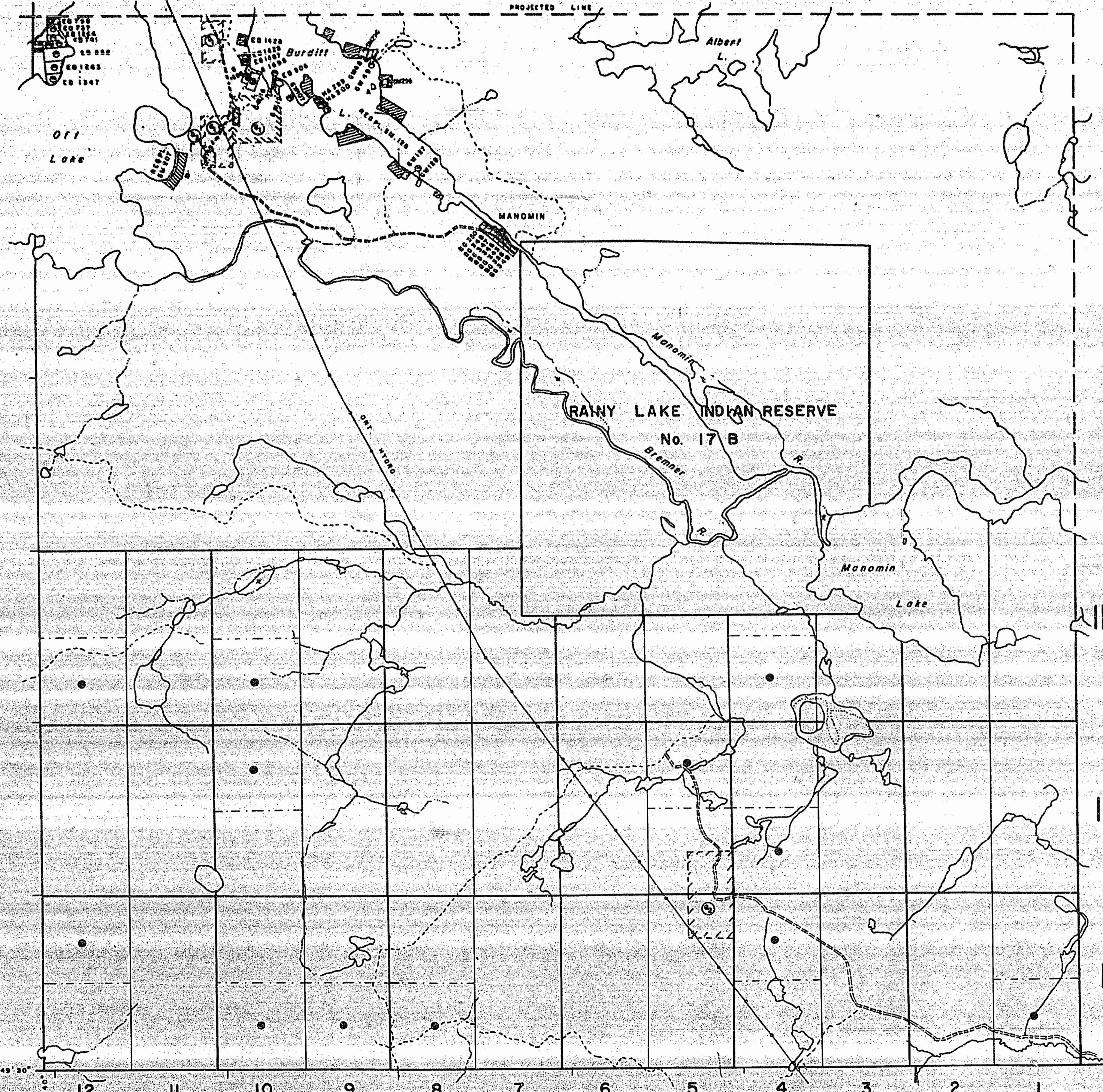


DATE OF ISSUE
JUL 10 1981
Ministry of Natural Resources
TORONTO

M. 2068

SENN Tp.

M. 2108



POTTS Tp. M. 2109

JACKFISH LAKE M. 2108

RAINY LAKE M. 2112

KINGSFORD Tp. M. 2089

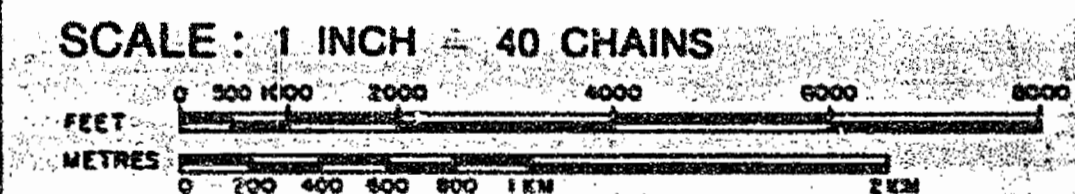
DANCE Tp. M. 2075

LEGEND

- HIGHWAY AND ROUTE No.
- OTHER ROADS
- TRAILS
- SURVEYED LINES:
 - TOWNSHIPS, BASE LINES, ETC.
 - LOTS, MINING CLAIMS, PARCELS, ETC.
- UNSURVEYED LINES:
 - LOT LINES
 - PARCEL BOUNDARY
 - MINING CLAIMS ETC.
- RAILWAY AND RIGHT OF WAY
- UTILITY LINES
- NON-PERENNIAL STREAM
- FLOODING OR FLOODING RIGHTS
- SUBDIVISION
- ORIGINAL SHORELINE
- MARSH OR MUSKEG
- MINES

DISPOSITION OF CROWN LANDS

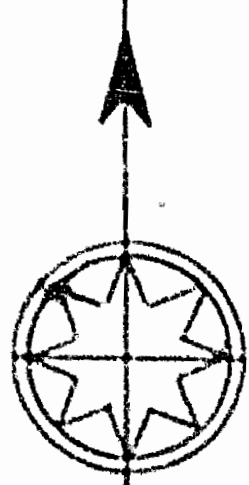
TYPE OF DOCUMENT	SYMBOL
PATENT, SURFACE & MINING RIGHTS	
SURFACE RIGHTS ONLY	
MINING RIGHTS ONLY	
LEASE, SURFACE & MINING RIGHTS	
SURFACE RIGHTS ONLY	
MINING RIGHTS ONLY	
LICENCE OF OCCUPATION	
CROWN LAND SALE	CS
ORDER-IN-COUNCIL	OC
RESERVATION	
CANCELLED	
SAND & GRAVEL	



TOWNSHIP
FLEMING
DISTRICT
RAINY RIVER
MINING DIVISION #2
KENORA

Ministry of Natural Resources
Ontario Surveys and Mapping Branch

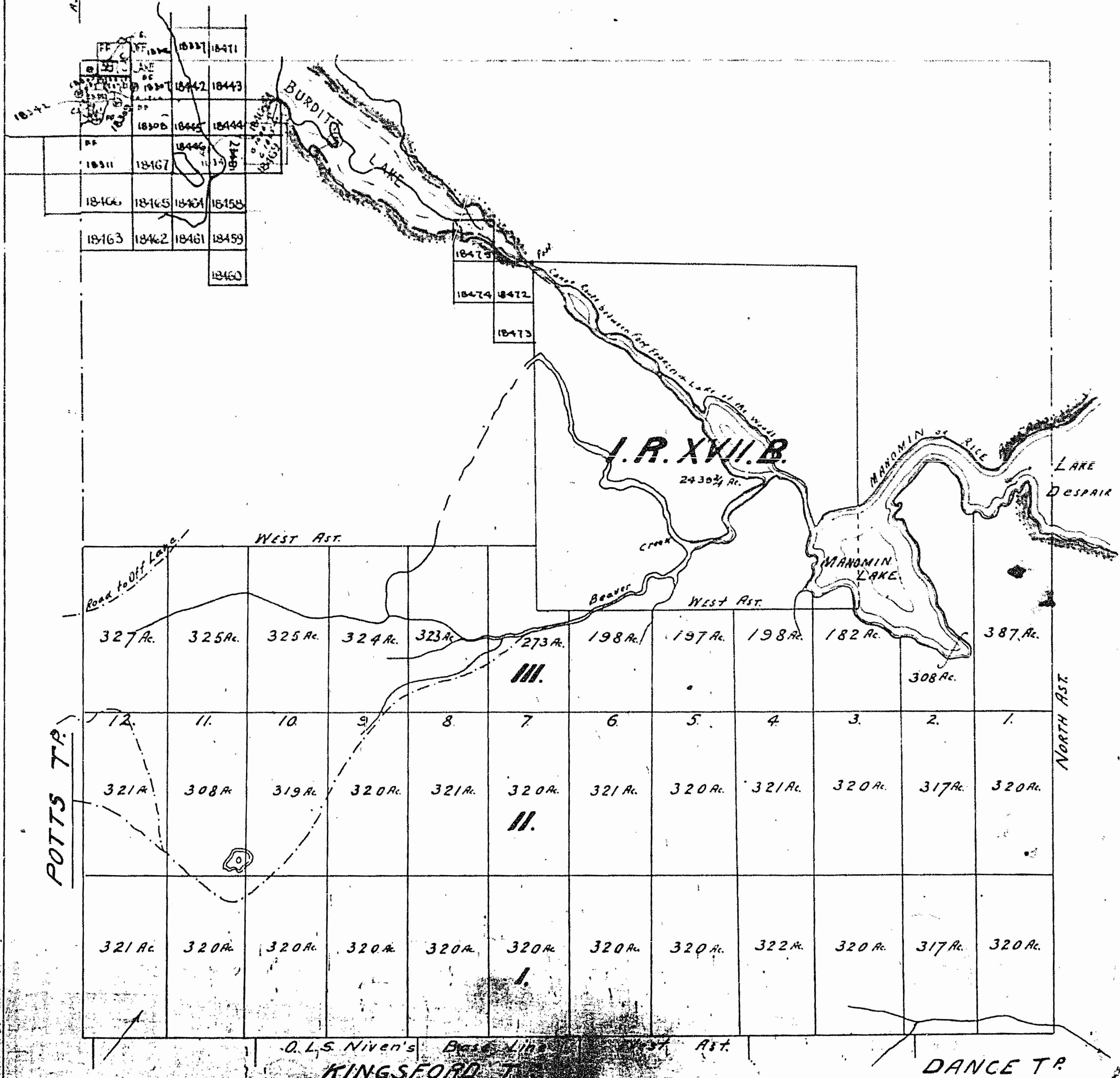
Date: Plan No.
Whitney Block
Queen's Park, Toronto
M.2083



TOWNSHIP OF FLEMING

RAINY RIVER DISTRICT

— Scale: 40 Chains = 1 Inch. —



POTTS TR.

NORTH AST.

O.L.S. Niven's Base Line West Ast.

KINGSFORD TR.

DANCE TR.

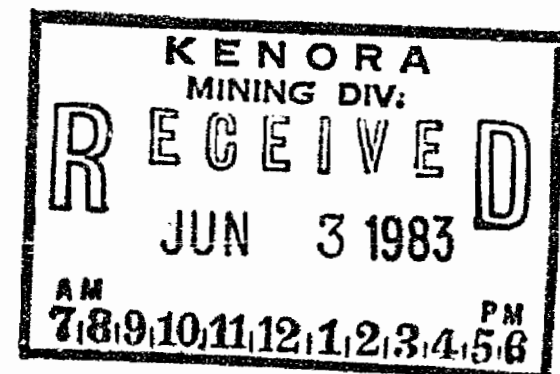
Surface reservations 100' wide By Dept of Lands shown hereon thus

NOTES

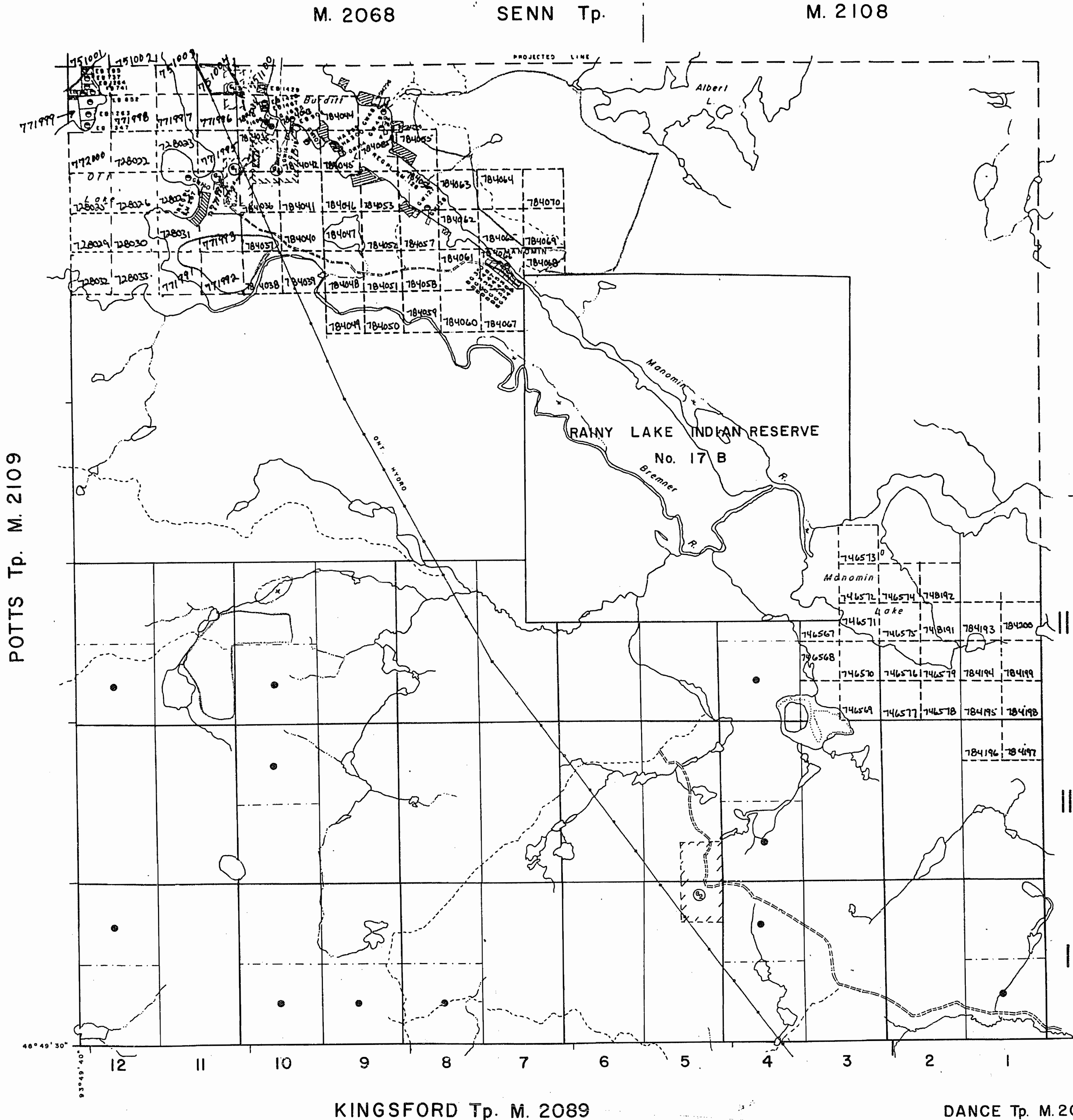
400' surface rights reservation along the shores of all lakes and rivers.

SAND & GRAVEL

- ⊙ Gravel File 71043
- ⊙ M.N.R Gravel Pit No. 84 File: 116134, 116141
- ⊙ Gravel File: 178418



DATE OF ISSUE
MAY 30 1983
Ministry of Natural Resources
TORONTO

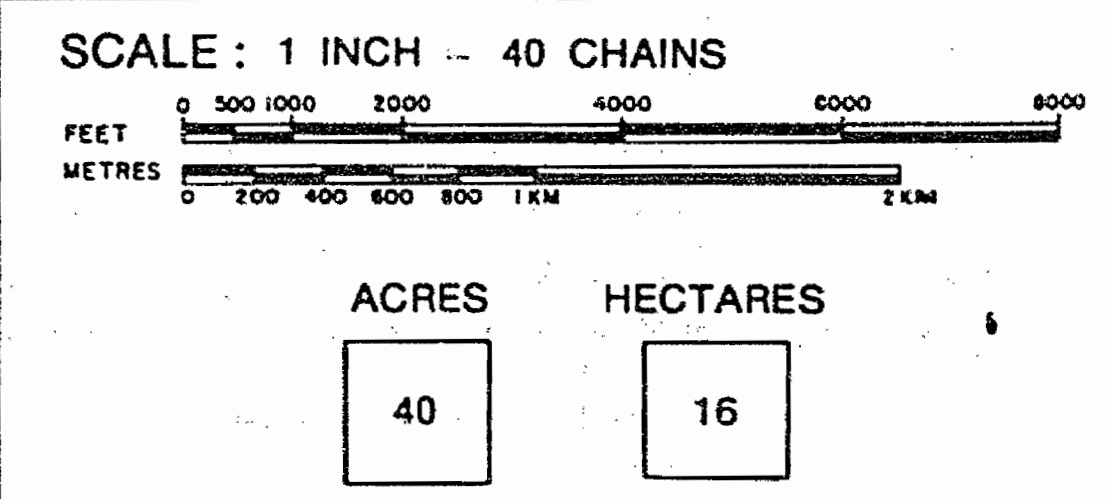


LEGEND

- HIGHWAY AND ROUTE No.
- OTHER ROADS
- TRAILS
- SURVEYED LINES:
 - TOWNSHIPS, BASE LINES, ETC.
 - LOTS, MINING CLAIMS, PARCELS, ETC.
- UNSURVEYED LINES:
 - LOT LINES
 - PARCEL BOUNDARY
 - MINING CLAIMS ETC.
- RAILWAY AND RIGHT OF WAY
- UTILITY LINES
- NON-PERENNIAL STREAM
- FLOODING OR FLOODING RIGHTS
- SUBDIVISION
- ORIGINAL SHORELINE
- MARSH OR MUSKEG
- MINES

DISPOSITION OF CROWN LANDS

TYPE OF DOCUMENT	SYMBOL
PATENT, SURFACE & MINING RIGHTS	⊙
" SURFACE RIGHTS ONLY	⊙
" MINING RIGHTS ONLY	⊙
LEASE, SURFACE & MINING RIGHTS	⊙
" SURFACE RIGHTS ONLY	⊙
" MINING RIGHTS ONLY	⊙
LICENCE OF OCCUPATION	⊙
CROWN LAND SALE	⊙
ORDER-IN-COUNCIL	⊙
RESERVATION	⊙
CANCELLED	⊙
SAND & GRAVEL	⊙



TOWNSHIP
FLEMING
DISTRICT
RAINY RIVER
MINING DIVISION
KENORA

Ministry of Natural Resources
Ontario Surveys and Mapping Branch
Date: 7-74- Plan No.
Whitney Block Queen's Park, Toronto
M.2083

TOWNSHIP OF FLEMING

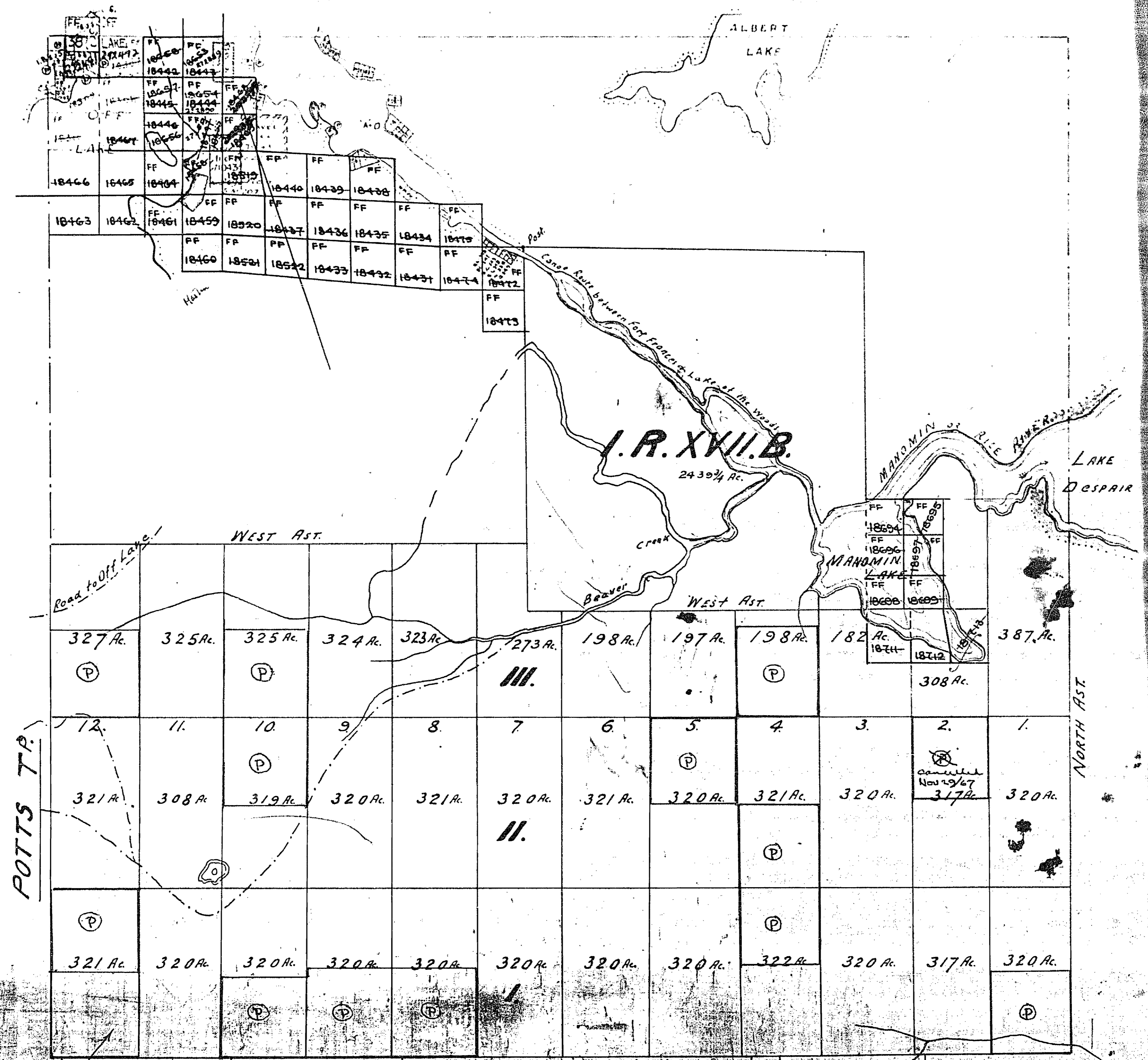
RAINY RIVER DISTRICT

M-2803

— Scale: 40 Chains = 1 Inch. —

May 15/69
Aug. 5/69

Feb 6/69



POTTS T.P.

NORTH AST.

O.L.S. Niven's Base Line West Ast.
KINGSFORD T.P.

DANCE T.P.

Surface reservations and claims by Dept. of L.S. shown herein thus

TOWNSHIP OF FLEMING

RAINY RIVER DISTRICT

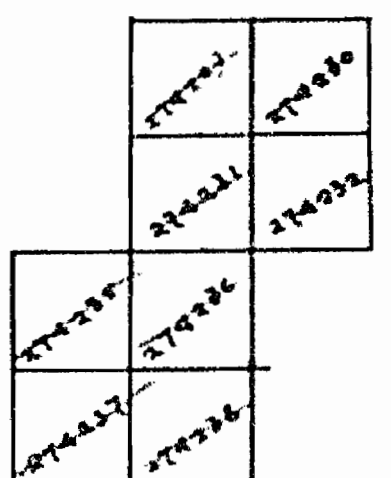
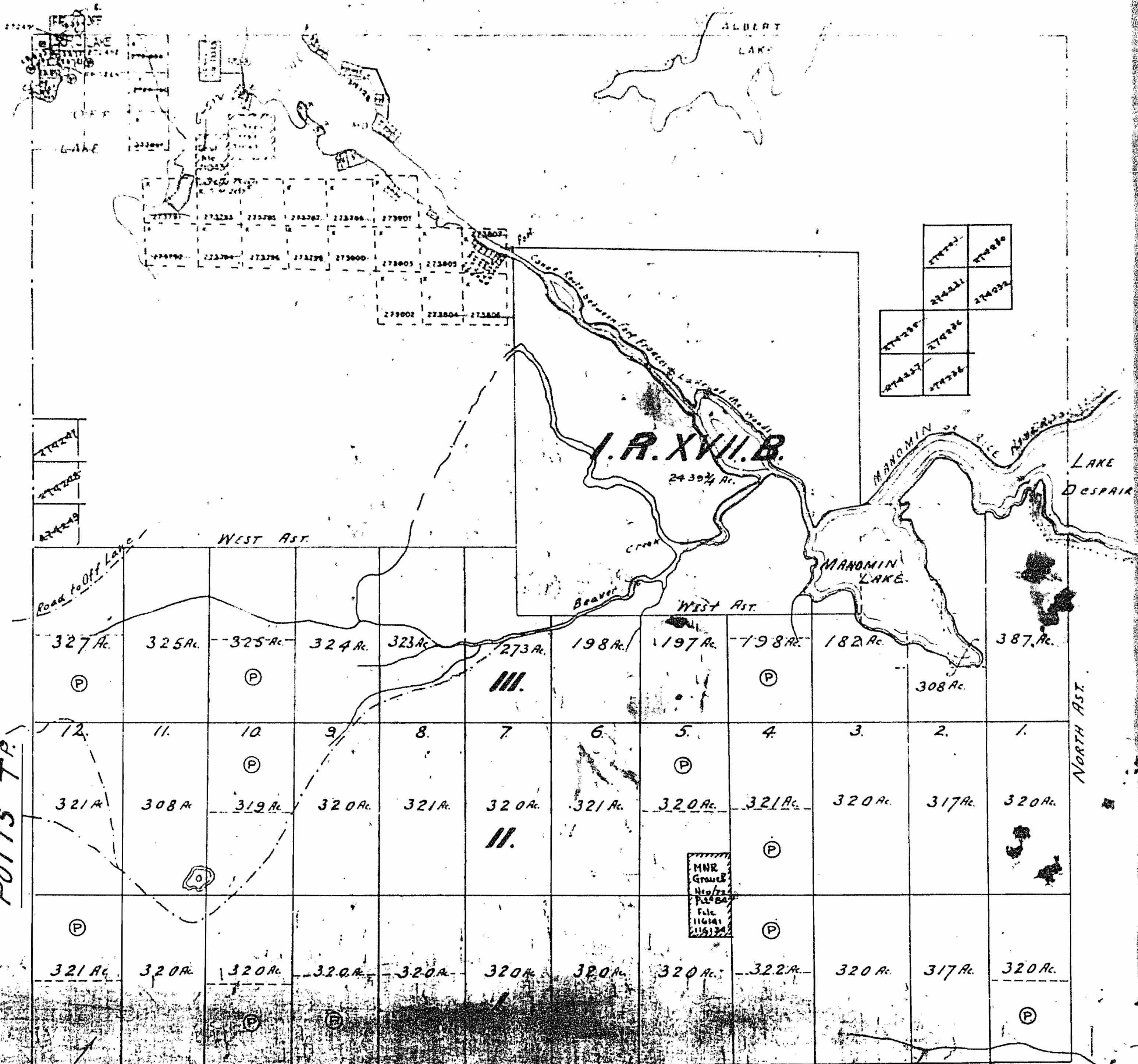

— Scale: 40 Chains = 1 Inch. —

KENORA MINING DIVISION

M.2083

ONTARIO
DEPARTMENT OF MINES
AND NORTHERN AFFAIRS

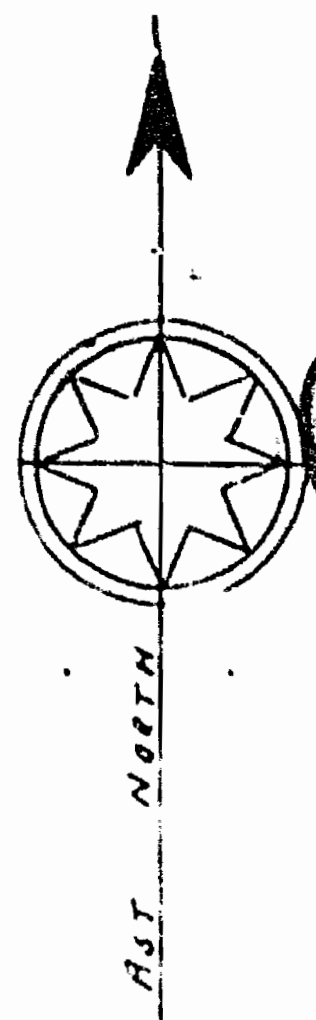
Aug. 27/11
Oct. 13/11
Aug. 22/12
Sept. 17/12



POTTS T.P.
Fleming 2083

KINGSFORD T.P. RET. DANCE T.P.

Fleming



DATE OF ISSUE
APR 30 1974

RECEIVED
MAY 7 1974
AM 7:8 10:11 12:1 1:2 3:4 5:6 PM

TOWNSHIP OF FLEMING

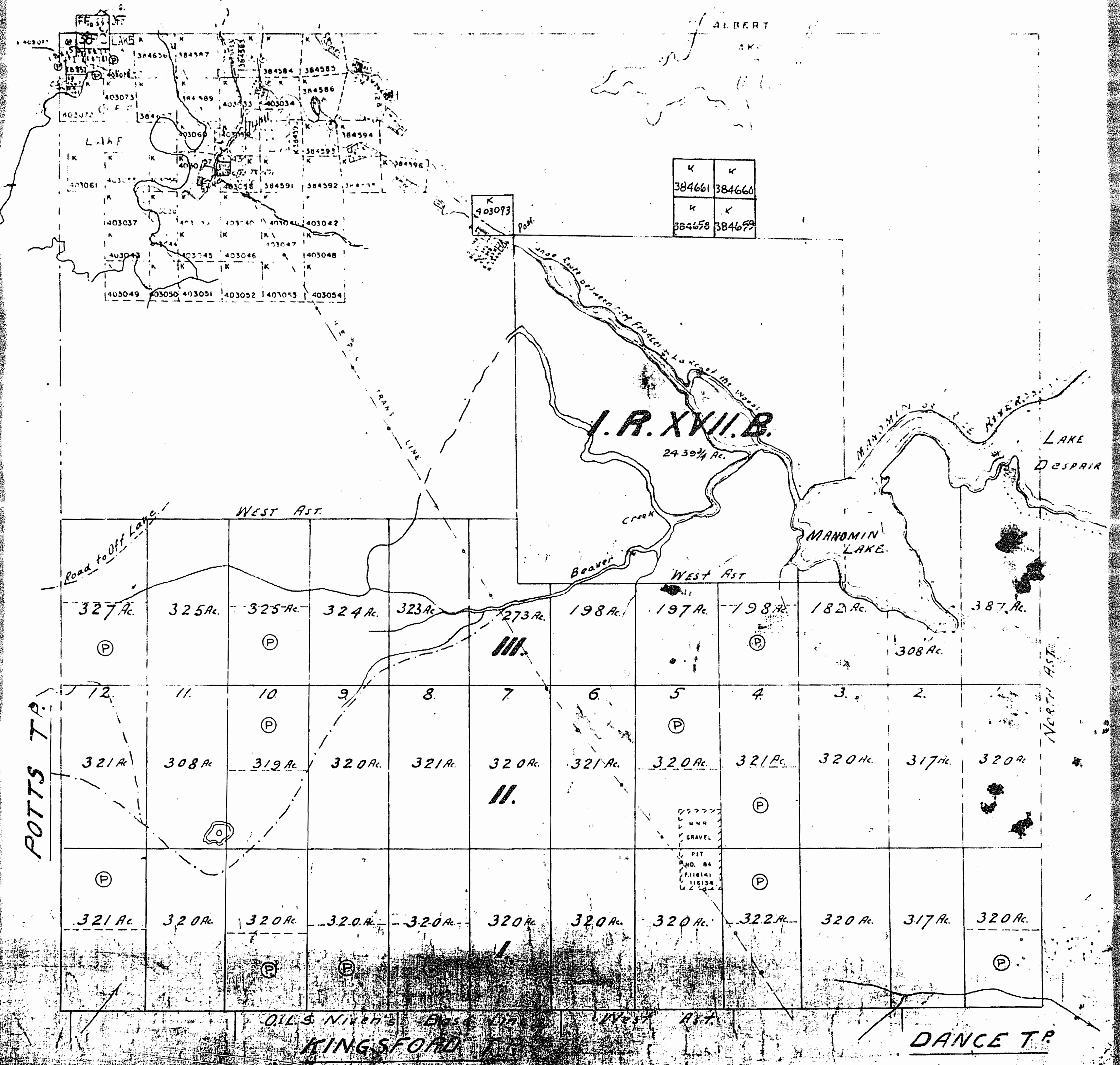
RAINY RIVER DISTRICT

— Scale: 40 Chains = 1 Inch. —

KENORA MINING DIVISION

M.2083

ONTARIO
DEPARTMENT OF MINES
AND NORTHERN AFFAIRS



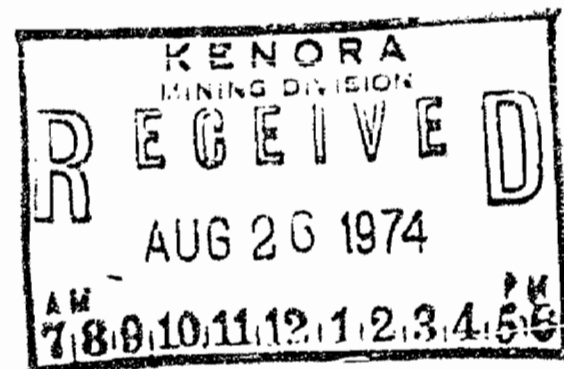

NOTES

400 surface rights reservation along the shores of all lakes and rivers

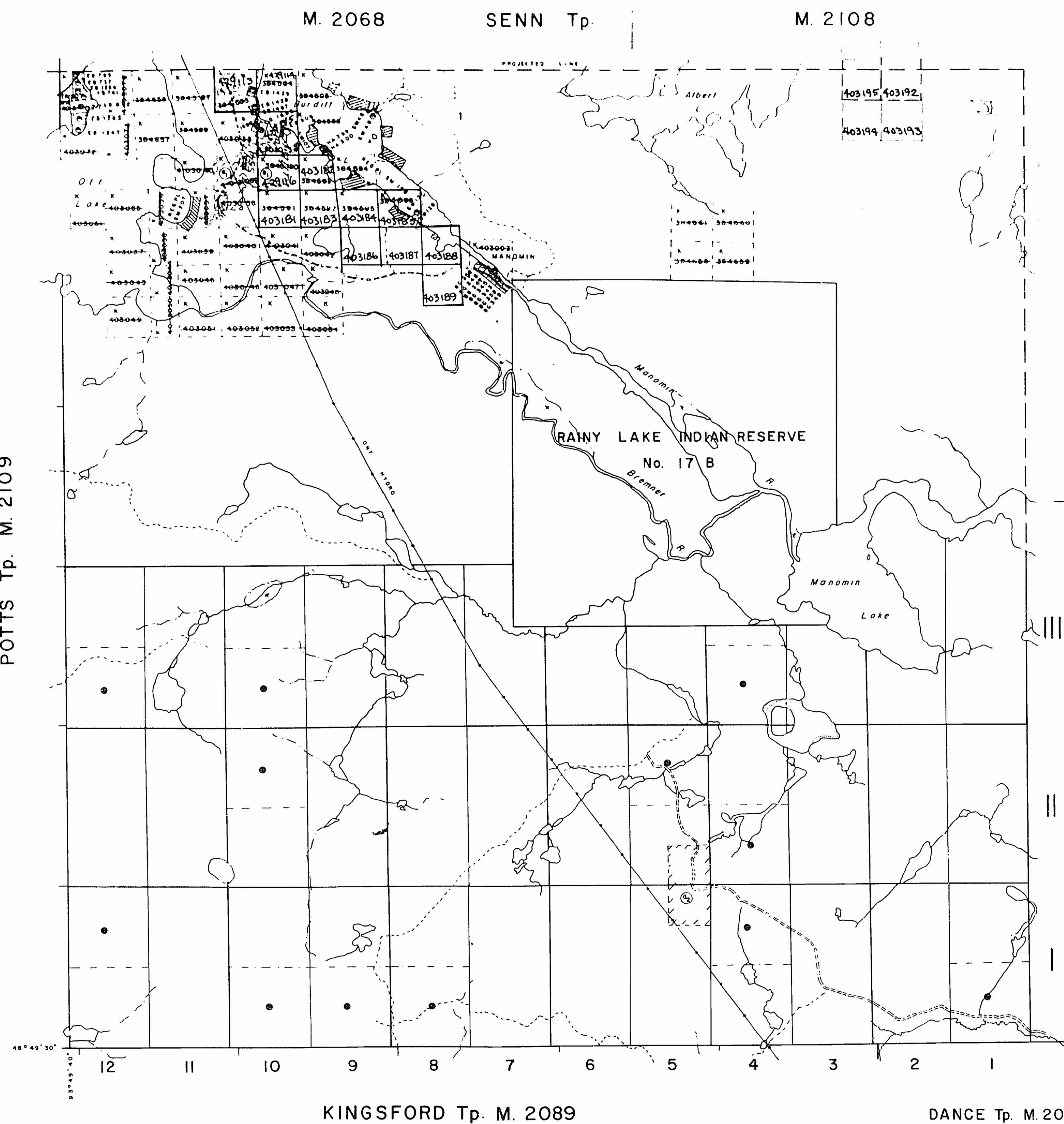
SAND & GRAVEL

Gravel File 71043
M.N.R. Gravel Pit No. 84
File 116134, 116141

April 22/75



POTTS Tp. M. 2109



M. 2068

SENN Tp.

M. 2108

KINGSFORD Tp. M. 2089

DANCE Tp. M. 2075

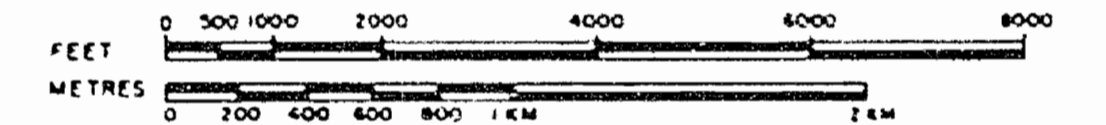
LEGEND

- HIGHWAY AND ROUTE No.
- OTHER ROADS
- TRAILS
- SURVEYED LINES:
 - TOWNSHIP'S BASE LINES, ETC.
 - LOTS, MINING CLAIMS, PARCELS, ETC.
- UNSURVEYED LINES:
 - LOT LINES
 - PARCEL BOUNDARIES
 - MINING CLAIMS, ETC.
- RAILWAY AND RIGHT OF WAY
- UTILITY LINES
- NON-PERENNIAL STREAM
- FLOODING OR FLOODING RIGHTS
- SUBDIVISION
- ORIGINAL SHORELINE
- MARSH OR MUSKEG
- MINES

DISPOSITION OF CROWN LANDS

TYPE OF DOCUMENT	SYMBOL
PATENT SURFACE & MINING RIGHTS	
SURFACE RIGHTS ONLY	
MINING RIGHTS ONLY	
LEASE SURFACE & MINING RIGHTS	
SURFACE RIGHTS ONLY	
MINING RIGHTS ONLY	
LICENCE OF OCCUPATION	
CROWN LAND SALE	CS
ORDER-IN-COUNCIL	OC
RESERVATION	
CANCELLED	
SAND & GRAVEL	

SCALE: 1 INCH = 40 CHAINS



ACRES	HECTARES
40	16

TOWNSHIP

FLEMING

DISTRICT

RAINY RIVER
MINING DIVISION

KENORA



Ministry of Natural Resources

Ontario Surveys and Mapping Branch

Date

Plan No.

Whitney Block
Queen's Park, Toronto

M.2083

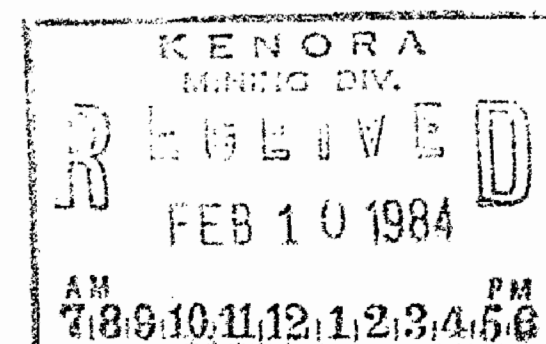
NOTES

400' surface rights reservation along the shores of all lakes and rivers.

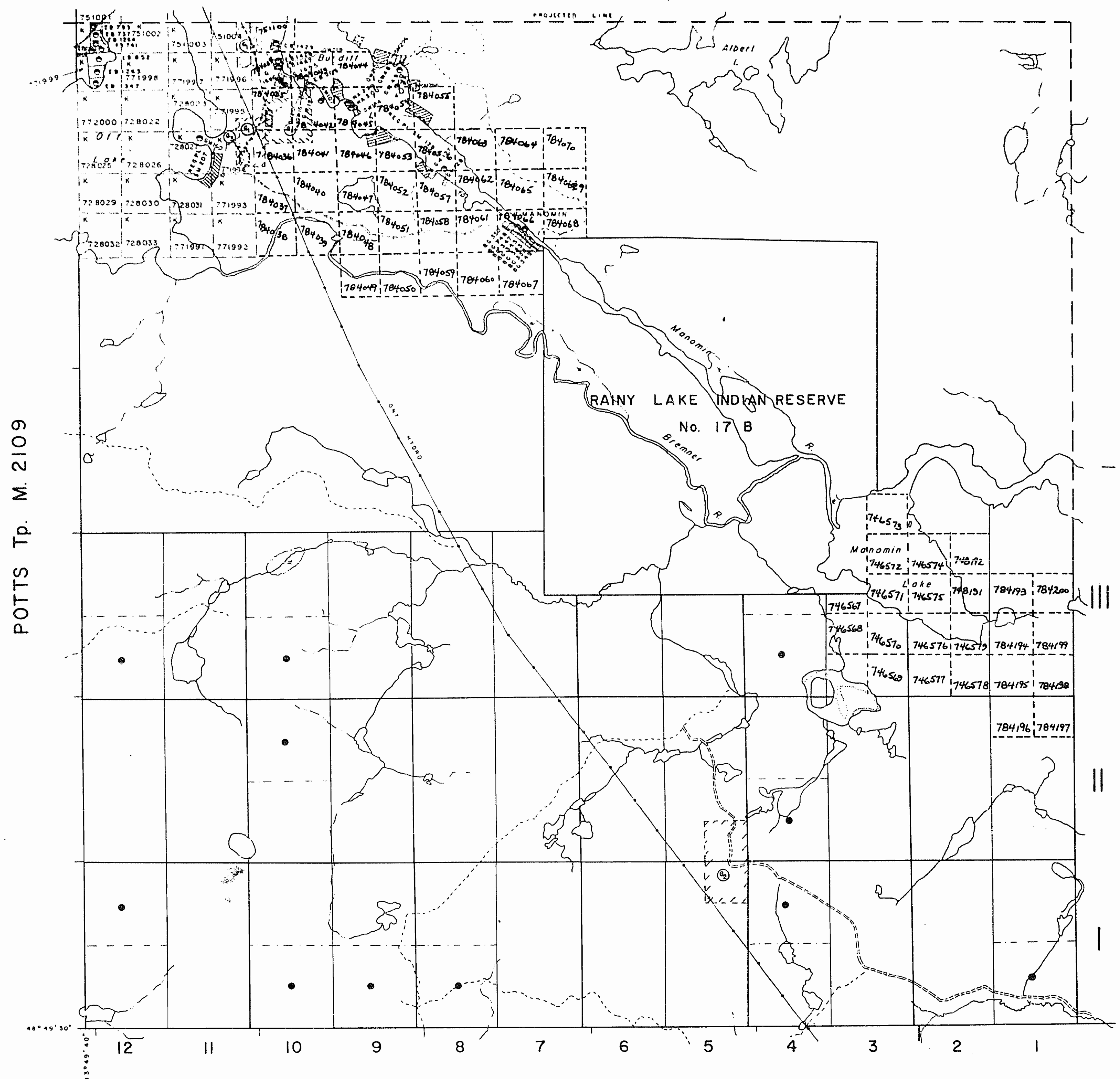
SAND & GRAVEL

- ① Gravel File 71043
- ② M.N.R Gravel Pit No. 84 File 116134, 116141
- ③ Gravel File 178418

Abolite Aug. 24/84



M. 2068 SENN Tp. M. 2108

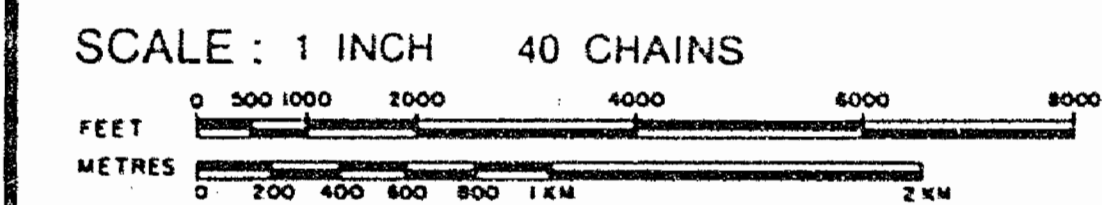


LEGEND

- HIGHWAY AND ROUTE No.
- OTHER ROADS
- TRAILS
- SURVEYED LINES
 - TOWNSHIPS, BASE LINES, ETC.
 - LOTS, MINING CLAIMS, PARCELS, ETC.
- UNSURVEYED LINES
 - LOT LINES
 - PARCEL BOUNDARY
 - MINING CLAIMS ETC.
- RAILWAY AND RIGHT OF WAY
- UTILITY LINES
- NON-PERENNIAL STREAM
- FLOODING OR FLOODING RIGHTS
- SUBDIVISION
- ORIGINAL SHORELINE
- MARSH OR MUSKEG
- MINES

DISPOSITION OF CROWN LANDS

- | TYPE OF DOCUMENT | SYMBOL |
|---------------------------------|--------|
| PATENT, SURFACE & MINING RIGHTS | |
| SURFACE RIGHTS ONLY | |
| MINING RIGHTS ONLY | |
| LEASE, SURFACE & MINING RIGHTS | |
| SURFACE RIGHTS ONLY | |
| MINING RIGHTS ONLY | |
| LICENCE OF OCCUPATION | |
| CROWN LAND SALE | |
| ORDER-IN-COUNCIL | |
| RESERVATION | |
| CANCELLED | |
| SAND & GRAVEL | |



ACRES	HECTARES
40	16

TOWNSHIP
FLEMING
 DISTRICT
 RAINY RIVER
 MINING DIVISION
 KENORA

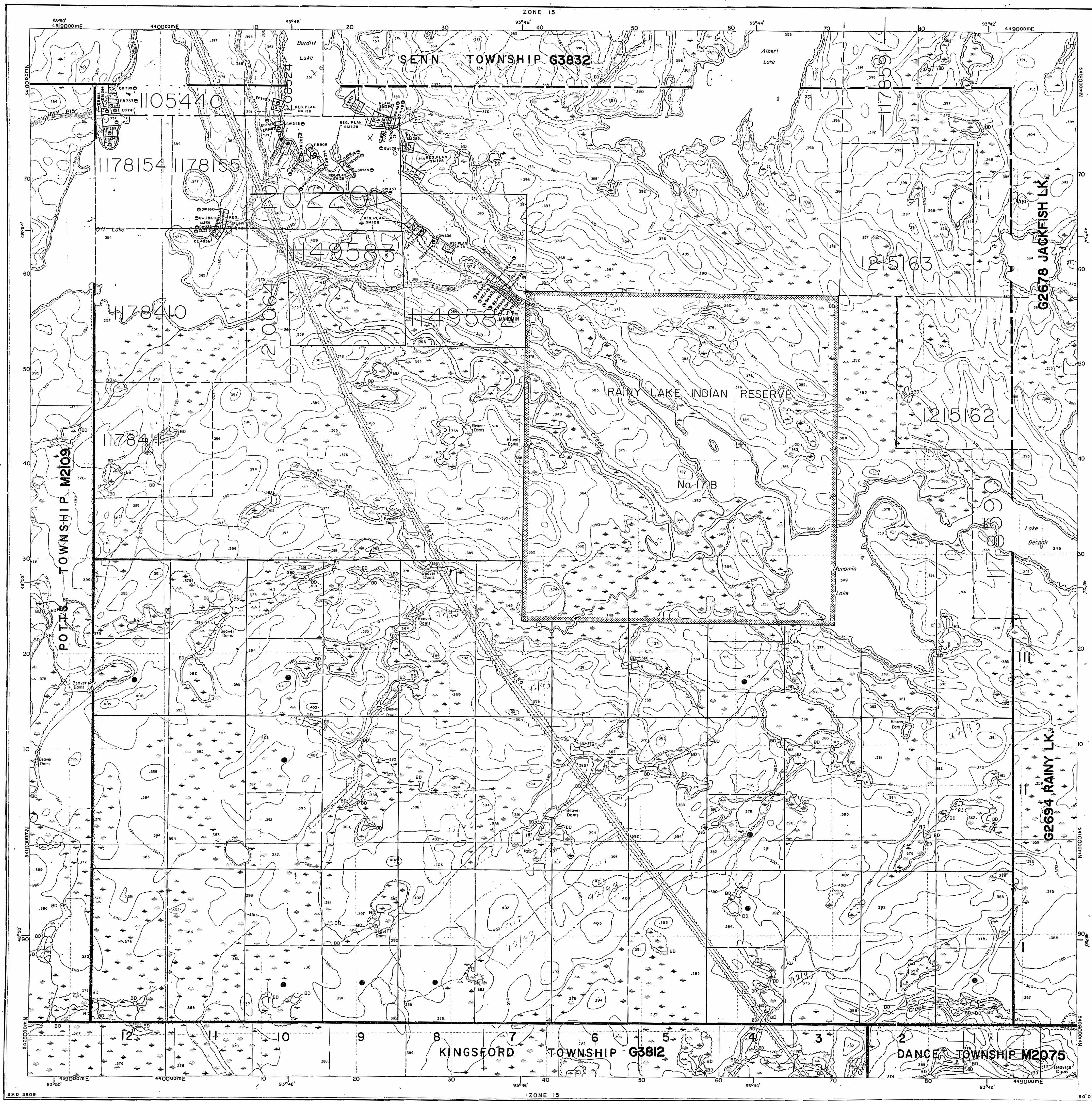
Ministry of Natural Resources
 Ontario Surveys and Mapping Branch
 Date: 7 74
 Plan No. **M.2083**
 Whitney Block
 Queen's Park, Toronto

JACKFISH LAKE M. 2108

RAINY LAKE M. 2112

KINGSFORD Tp. M. 2089

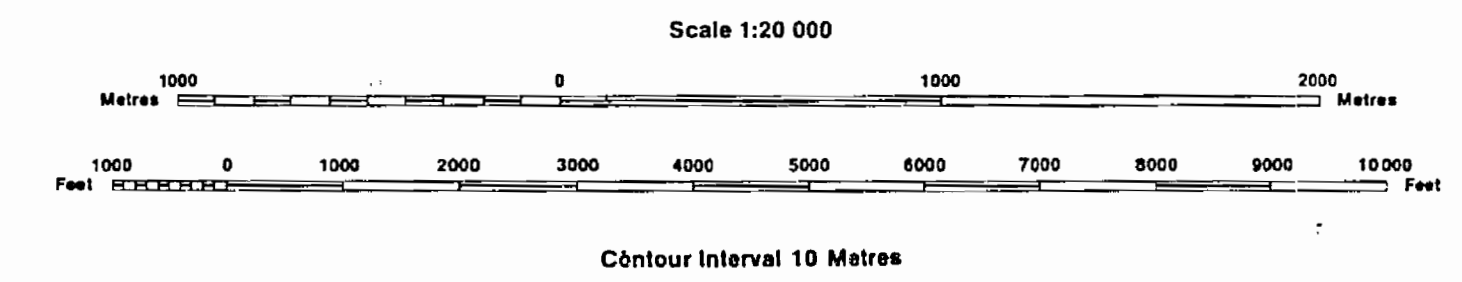
DANCE Tp. M. 2075



INDEX TO LAND DISPOSITION

PLAN
 G-3809
 TOWNSHIP
FLEMING

M.N.R. ADMINISTRATIVE DISTRICT
FORT FRANCES
 MINING DIVISION
KENORA
 LAND TITLES/REGISTRY DIVISION
RAINY RIVER



AREAS WITHDRAWN FROM DISPOSITION

MRO - Mining Rights Only
 SRO - Surface Rights Only
 M+S - Mining and Surface Rights

Description	Order No.	Date	Disposition	File
<i>Effective →</i>				

SYMBOLS

Boundary	
Township, Meridian, Baseline	—
Road allowance; surveyed	—
shoreline	—
Lot/Concession; surveyed	—
unsurveyed	—
Parcel; surveyed	—
unsurveyed	—
Right-of-way; road	—
railway	—
utility	—
Reservation	—
Cliff, Pit, Pile	—
Contour	—
Interpolated	—
Approximate	—
Depression	—
Control point (horizontal)	—
Flooded land	—
Mine head frame	—
Pipeline (above ground)	—
Railway; single track	—
double track	—
abandoned	—
Road; highway, county, township	—
access	—
trail, bush	—
Shoreline (original)	—
Transmission line	—
Wooded area	—

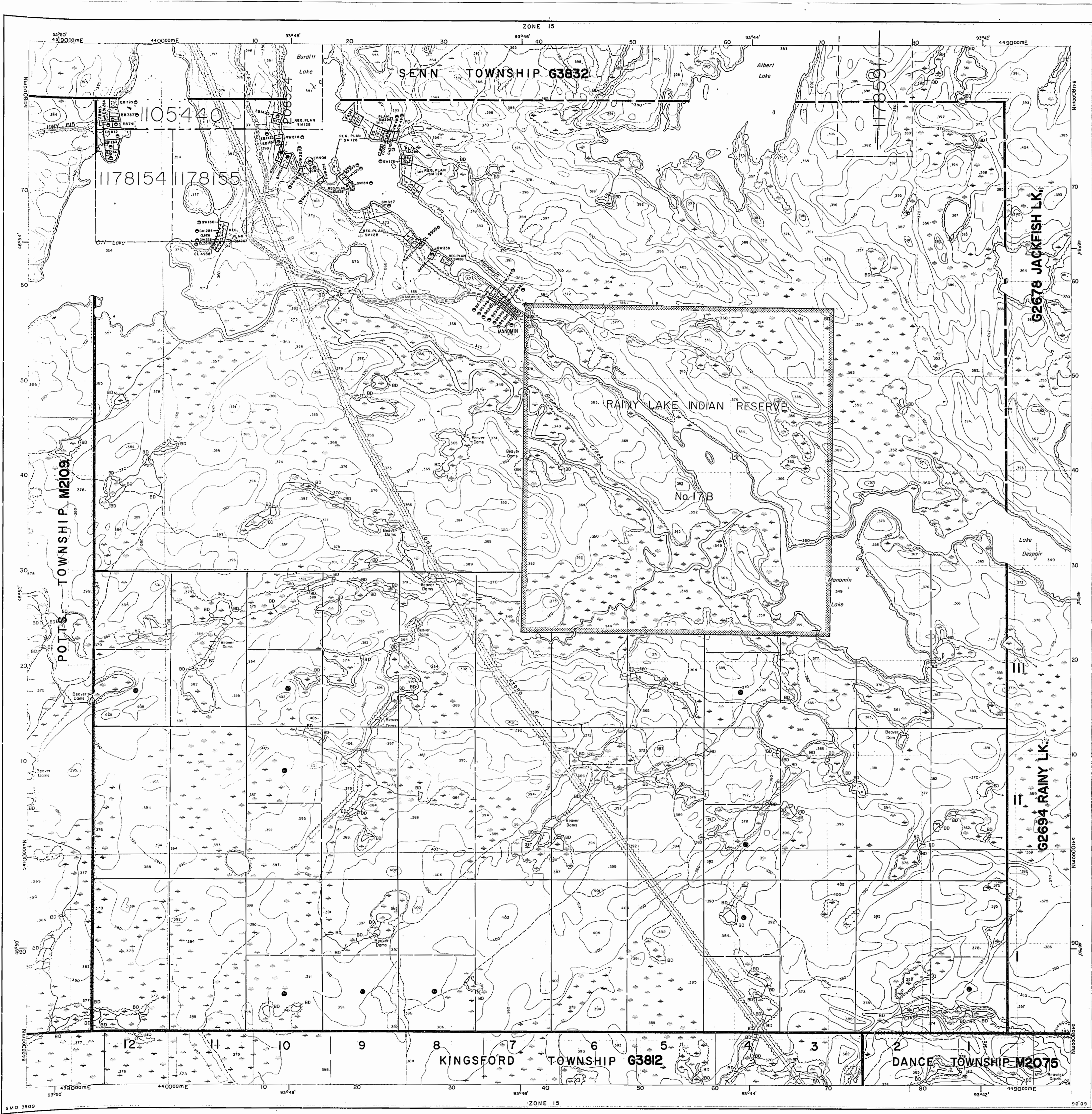
THE INFORMATION THAT APPEARS ON THIS MAP HAS BEEN COMPILED FROM VARIOUS SOURCES AND ACCURACY IS NOT GUARANTEED. THOSE WISHING TO STAKE MINING CLAIMS SHOULD CONSULT WITH THE MINING RECORDER, MINISTRY OF NORTHERN DEVELOPMENT AND MINES, FOR ADDITIONAL INFORMATION ON THE STATUS OF THE LANDS SHOWN HEREON.

DISPOSITION OF CROWN LANDS

Patent	●
Surface & Mining Rights	●
Surface Rights Only	○
Mining Rights Only	○
Lease	■
Surface & Mining Rights	■
Surface Rights Only	■
Mining Rights Only	■
Licence of Occupation	▼
Order-in-Council	OC
Cancelled	○
Reservation	○
Sand & Gravel	○

DATE OF ISSUE

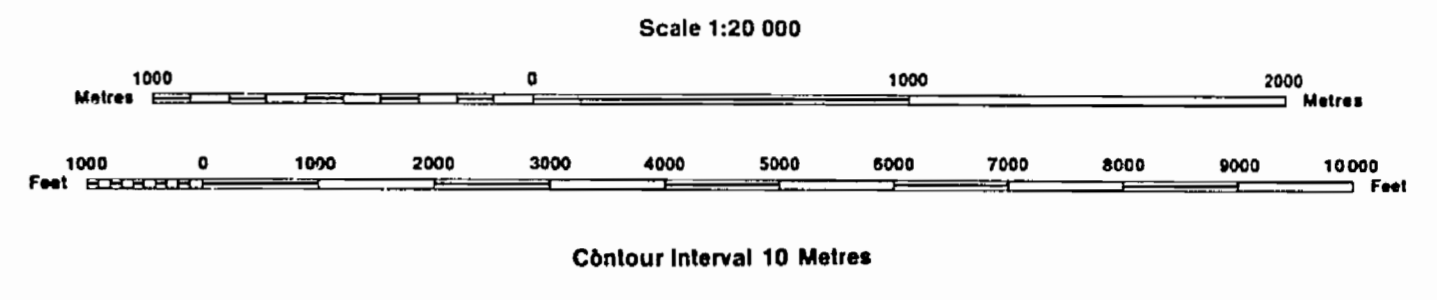
JAN 29 1996
 PROVINCIAL RECORDING
 OFFICE - SUDBURY



INDEX TO LAND DISPOSITION

PLAN
 G-3809
 TOWNSHIP
FLEMING

M.N.R. ADMINISTRATIVE DISTRICT
FORT FRANCES
 MINING DIVISION
KENORA
 LAND TITLES/REGISTRY DIVISION
RAINY RIVER



AREAS WITHDRAWN FROM DISPOSITION

MRO - Mining Rights Only
 SRO - Surface Rights Only
 M+S - Mining and Surface Rights

SYMBOLS

Description	Order No.	Date	Disposition	File
Boundary				
Township, Meridian, Baseline				
Road allowance; surveyed				
shoreline				
Lot/Concession; surveyed				
unsurveyed				
Parcel; surveyed				
unsurveyed				
Right-of-way; road				
railway				
utility				
Reservation				
Cliff, Pit, Pile				
Contour				
Interpolated				
Approximate				
Depression				
Control point (horizontal)				
Flooded land				
Mine head frame				
Pipeline (above ground)				
Railway; single track				
double track				
abandoned				
Road; highway, county, township				
access				
trail, bush				
Shoreline (original)				
Transmission line				
Wooded area				

Effective →

THE INFORMATION THAT APPEARS ON THIS MAP HAS BEEN COMPILED FROM VARIOUS SOURCES, AND ACCURACY IS NOT GUARANTEED. THOSE WISHING TO STAKE MINING CLAIMS SHOULD CONSULT WITH THE MINING RECORDER, MINISTRY OF NORTHERN DEVELOPMENT AND MINES, FOR ADDITIONAL INFORMATION ON THE STATUS OF THE LANDS SHOWN HEREON.

DISPOSITION OF CROWN LANDS

Patent	
Surface & Mining Rights	●
Surface Rights Only	○
Mining Rights Only	◐
Lease	
Surface & Mining Rights	■
Surface Rights Only	□
Mining Rights Only	◼
Licence of Occupation	▼
Order-in-Council	OC
Cancelled	⊙
Reservation	⊖
Sand & Gravel	⊗

2083

TOWNSHIP OF FLEMING

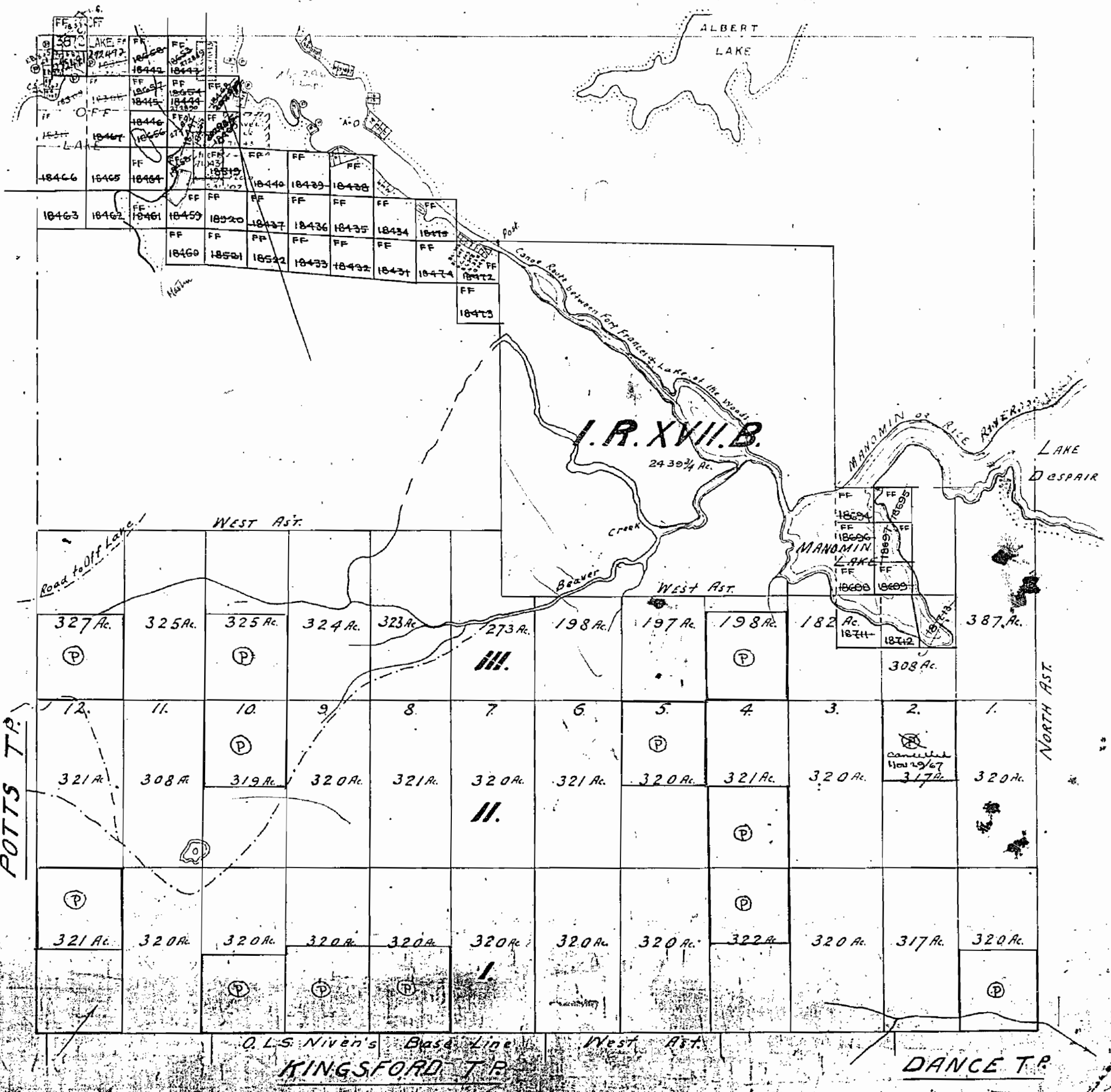
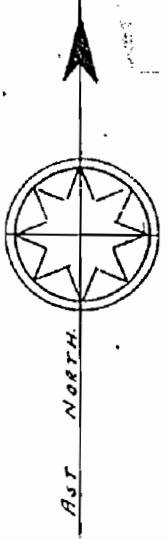
RAINY RIVER DISTRICT

— Scale: 40 Chains = 1 Inch. —

May 15/69
Aug. 5/69

M-2803

Feb 6/69



2083

FLEMING

2083

TOWNSHIP OF FLEMING

RAINY RIVER DISTRICT

— Scale: 40 Chains = 1 Inch. —

KENORA MINING DIVISION

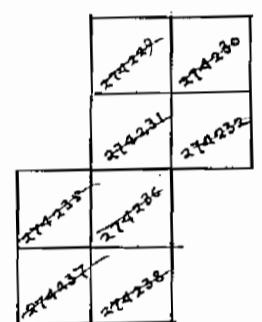
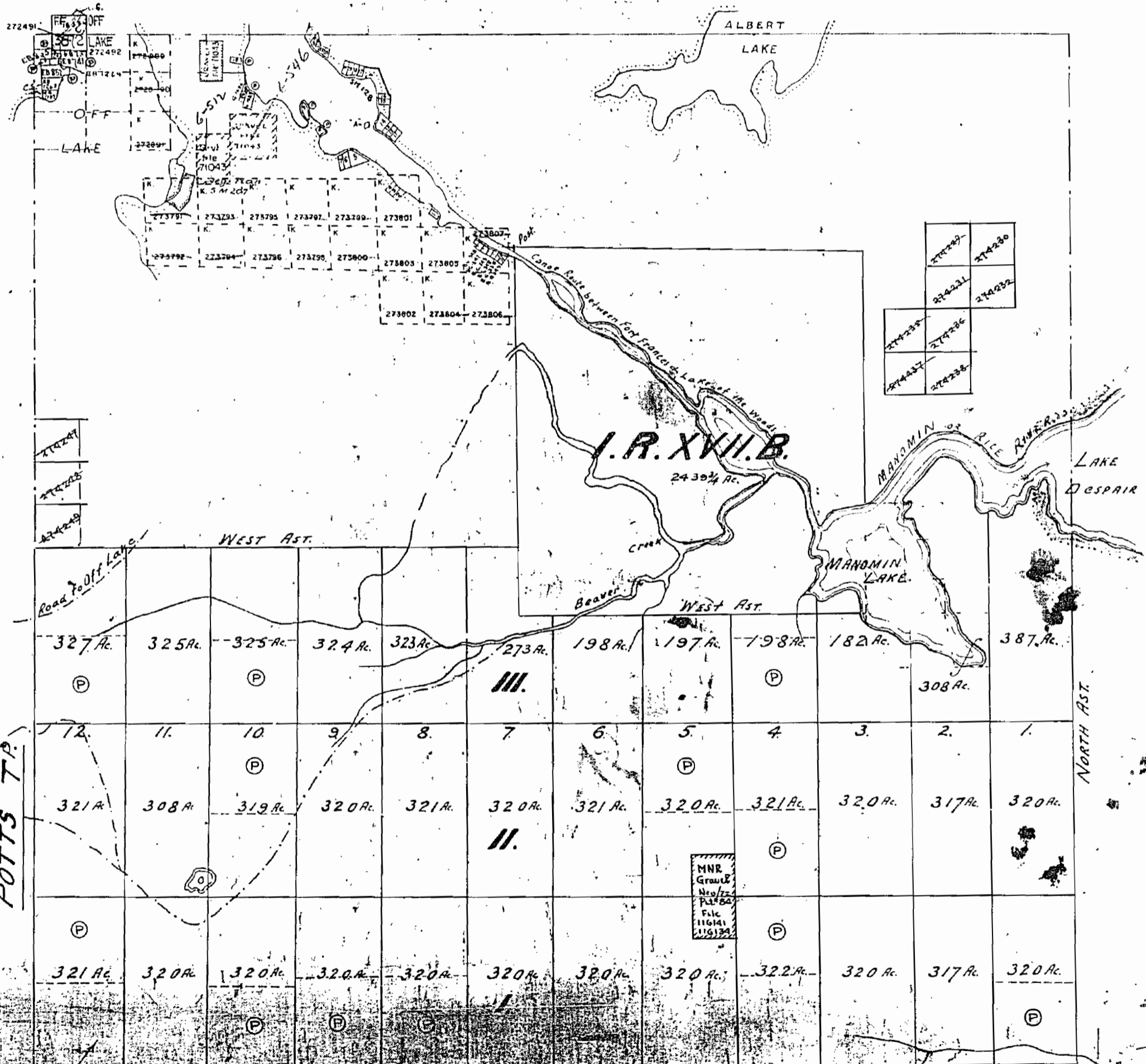
Aug. 23/71
Oct. 13/71
Aug 22/72
Sept. 11/72

M.2083

ONTARIO
DEPARTMENT OF MINES
AND NORTHERN AFFAIRS



AST NORTH



POTTS TR.
Fleming 2083

D.L.S. Nixon's Base Line
KINGSFORD TR. DANCE TR.

Surface elevations and other data are given in feet above sea level.

Fleming

NOTES

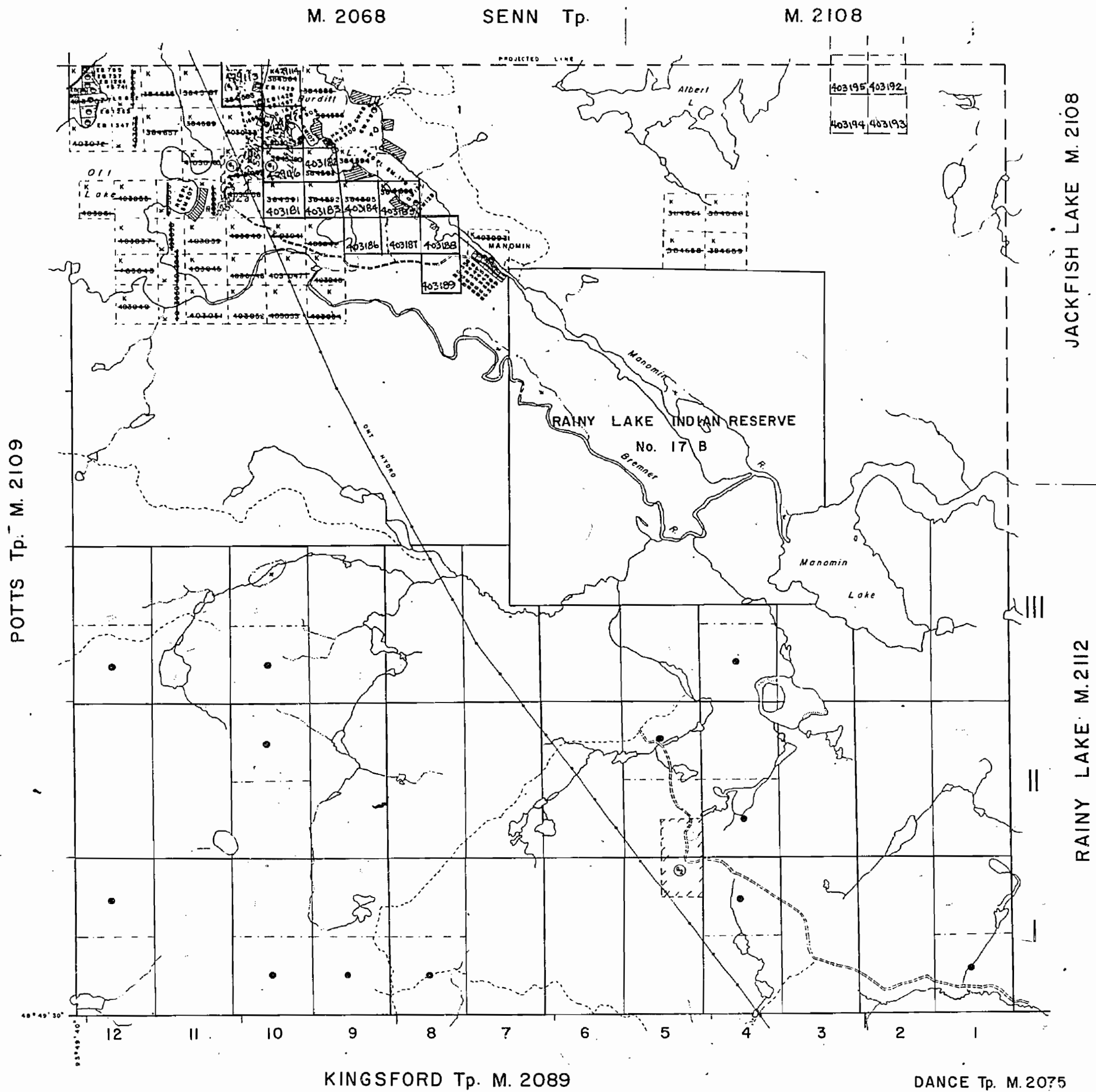


400' surface rights reservation along the shores of all lakes and rivers.

SAND & GRAVEL

- Gravel File 71043
- M.N.R. Gravel Pit No. 84
- File 116134, 116141

2083

April 22/75

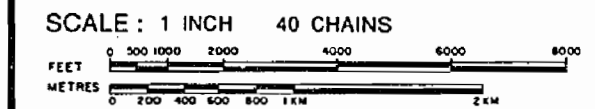


LEGEND

- HIGHWAY AND ROUTE No.
- OTHER ROADS
- TRAILS
- SURVEYED LINES
- TOWNSHIPS, BASE LINES, ETC.
- LOTS, MINING CLAIMS, PARCELS, ETC.
- UNSURVEYED LINES
- LOT LINES
- PARCEL BOUNDARY
- MINING CLAIMS ETC.
- RAILWAY AND RIGHT OF WAY
- UTILITY LINES
- NON-PERENNIAL STREAM
- FLOODING OR FLOODING RIGHTS
- SUBDIVISION
- ORIGINAL SHORELINE
- MARSH OR MUSKEG
- MINES

DISPOSITION OF CROWN LANDS

TYPE OF DOCUMENT	SYMBOL
PATENT, SURFACE & MINING RIGHTS	
SURFACE RIGHTS ONLY	
MINING RIGHTS ONLY	
LEASE, SURFACE & MINING RIGHTS	
SURFACE RIGHTS ONLY	
MINING RIGHTS ONLY	
LICENCE OF OCCUPATION	
CROWN LAND SALE	
ORDER-IN-COUNCIL	
RESERVATION	
CANCELLED	
SAND & GRAVEL	



TOWNSHIP
FLEMING
 DISTRICT
 RAINY RIVER
 MINING DIVISION
 KENORA

Ministry of Natural Resources
 Ontario Surveys and Mapping Branch

Date: 7-74 Plan No. **M.2083**


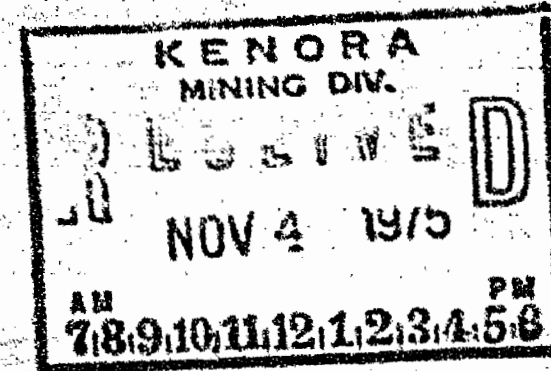
FLEMING

NOTES

100' surface rights reservation along the shores of all lakes and rivers.

SAND & GRAVEL

- ① Gravel File 71043
- ② M.N.R Gravel Pit No. 84 File 116134, 116141
- ③ Gravel File : 178416

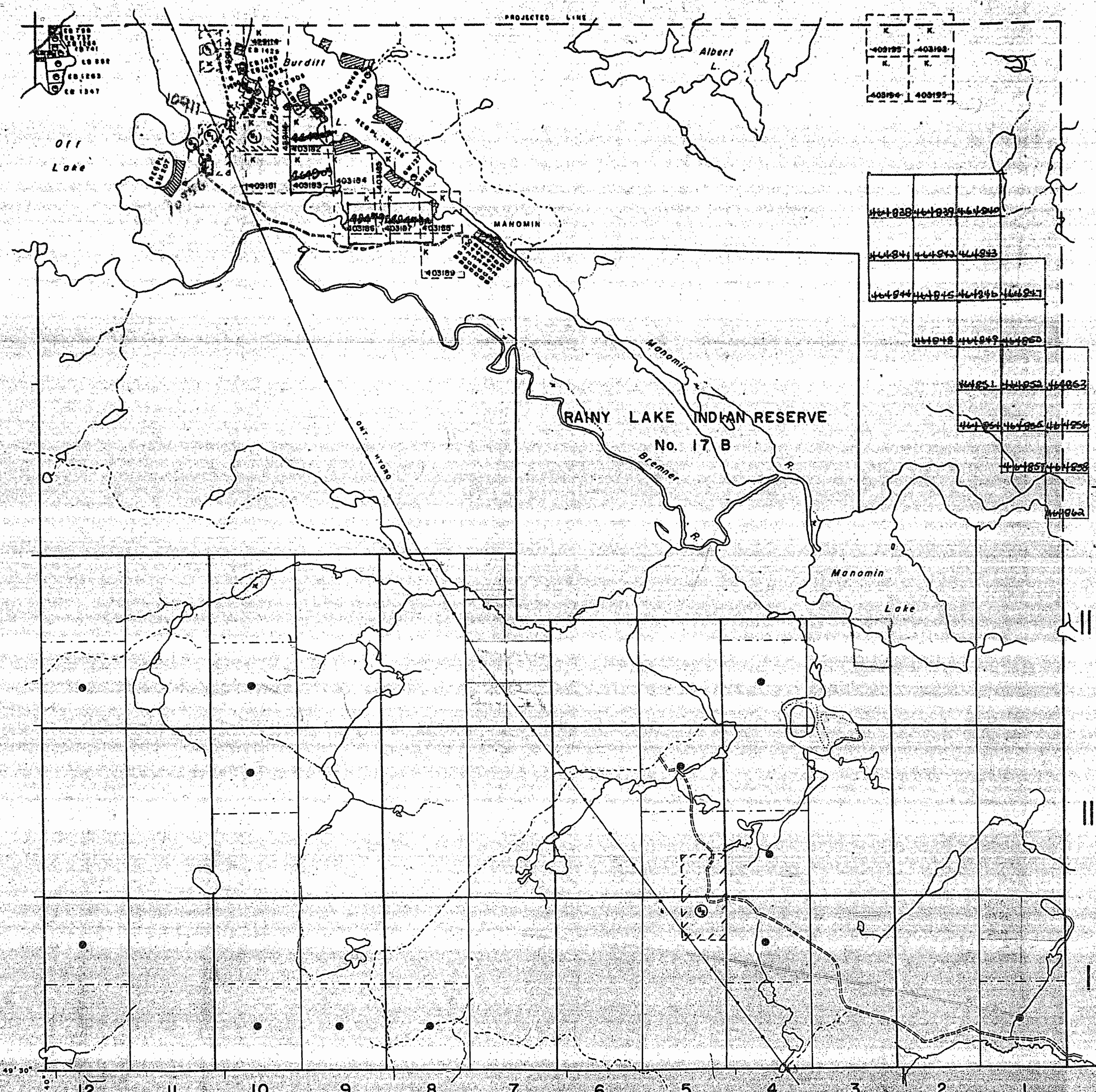


POTTS Tp. M. 2109

M. 2068

SENN Tp.

M. 2108



JACKFISH LAKE M. 2108

RAINY LAKE M. 2112

KINGSFORD Tp. M. 2089

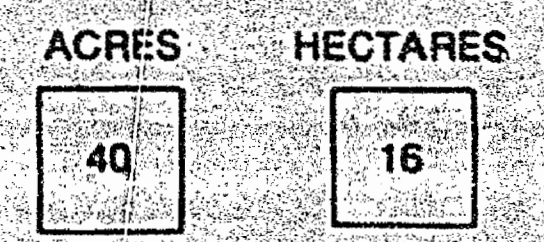
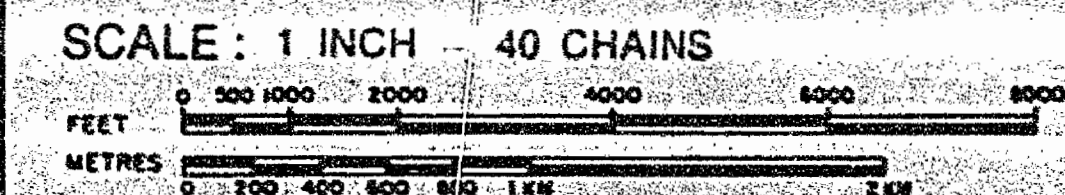
DANCE Tp. M. 2075

LEGEND

- HIGHWAY AND ROUTE No.
- OTHER ROADS
- TRAILS
- SURVEYED LINES:
 - TOWNSHIPS, BASE LINES, ETC.
 - LOTS, MINING CLAIMS, PARCELS, ETC.
- UNSURVEYED LINES:
 - LOT LINES
 - PARCEL BOUNDARY
 - MINING CLAIMS ETC.
- RAILWAY AND RIGHT OF WAY
- UTILITY LINES
- NON-PERENNIAL STREAM
- FLOODING OR FLOODING RIGHTS
- SUBDIVISION
- ORIGINAL SHORELINE
- MARSH OR MUSKEG
- MINES

DISPOSITION OF CROWN LANDS

TYPE OF DOCUMENT	SYMBOL
PATENT, SURFACE & MINING RIGHTS	●
" SURFACE RIGHTS ONLY	○
" MINING RIGHTS ONLY	◐
LEASE, SURFACE & MINING RIGHTS	■
" SURFACE RIGHTS ONLY	◼
" MINING RIGHTS ONLY	◻
LICENCE OF OCCUPATION	▼
CROWN LAND SALE	CS
ORDER-IN-COUNCIL	OC
RESERVATION	⊙
CANCELLED	⊖
SAND & GRAVEL	⊗



TOWNSHIP

FLEMING

DISTRICT

RAINY RIVER
MINING DIVISION
KENORA #1

Ministry of Natural Resources
Ontario Surveys and Mapping Branch

Date: 7-74 Plan No: M2083
Whitney Block, Queen's Park, Toronto

NOTES

400' surface rights reservation along the shores of all lakes and rivers.

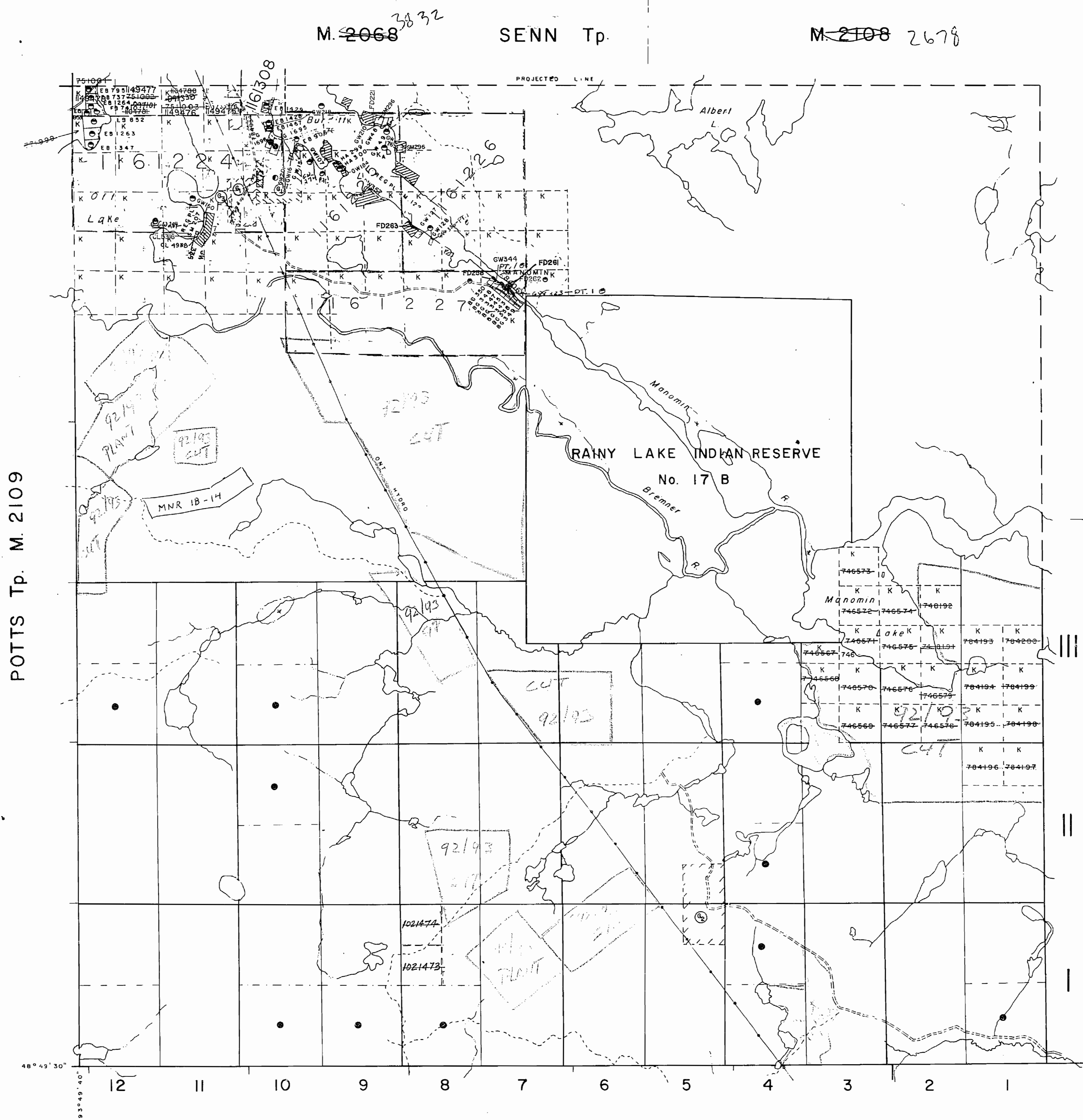
SAND & GRAVEL

- ① Gravel File: 71043
- ② M.N.R. Gravel Pit No. 84 File: 116134, 116141
- ③ Gravel File: 178418

6
6

6
M.S.

MINING DIV. REGISTRY 1994
Effective as from Aug. 24, 1984

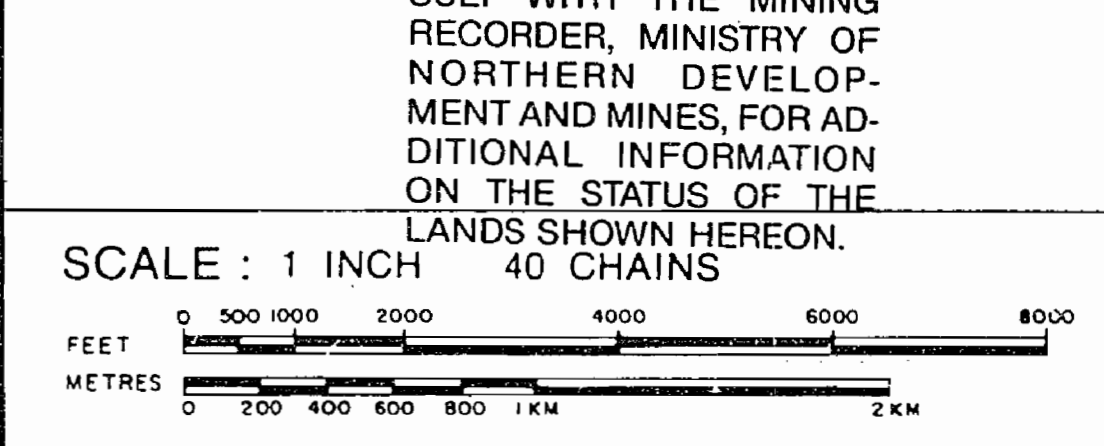


LEGEND

- HIGHWAY AND ROUTE No.
- OTHER ROADS
- TRAILS
- SURVEYED LINES:
 - TOWNSHIPS, BASE LINES, ETC.
 - LOTS, MINING CLAIMS, PARCELS, ETC.
- UNSURVEYED LINES:
 - LOT LINES
 - PARCEL BOUNDARY
 - MINING CLAIMS ETC.
- RAILWAY AND RIGHT OF WAY
- UTILITY LINES
- NON-PERENNIAL STREAM
- FLOODING OR FLOODING RIGHTS SUBDIVISION
- ORIGINAL SHORELINE
- MARSH OR MUSKEG
- MINES

DISPOSITION OF CROWN LANDS

- | TYPE OF DOCUMENT | SYMBOL |
|---------------------------------|--------|
| PATENT, SURFACE & MINING RIGHTS | ● |
| SURFACE RIGHTS ONLY | ○ |
| MINING RIGHTS ONLY | ◐ |
| LEASE, SURFACE & MINING RIGHTS | ■ |
| SURFACE RIGHTS ONLY | □ |
| MINING RIGHTS ONLY | ◻ |
| LICENCE OF OCCUPATION | ▼ |
| CROWN LAND SALE | CS. |
| ORDER-IN-COUNCIL | OC |
| RESERVATION | ⊙ |
| CANCELLED | ⊗ |
| SAND & GRAVEL | ⊕ |
- THE INFORMATION THAT APPEARS ON THIS MAP HAS BEEN COMPILED FROM VARIOUS SOURCES, AND ACCURACY IS NOT GUARANTEED. THOSE WISHING TO STAKE MINING CLAIMS SHOULD CONSULT WITH THE MINING RECORDER, MINISTRY OF NORTHERN DEVELOPMENT AND MINES, FOR ADDITIONAL INFORMATION ON THE STATUS OF THE LANDS SHOWN HEREON.



ACRES	HECTARES
40	16

TOWNSHIP
FLEMING
DISTRICT
RAINY RIVER
MINING DIVISION
KENORA

Ministry of Natural Resources
Ontario Surveys and Mapping Branch
Date: 7 74
Plan No.: M.2083
Whitney Block, Queen's Park, Toronto

JACKFISH LAKE M. 2108 2678

RAINY LAKE M. 2112 2674

M. 2068 2832 SENN Tp. M. 2108 2678

POTTS Tp. M. 2109

KINGSFORD Tp. M. 2089

DANCE Tp. M. 2075

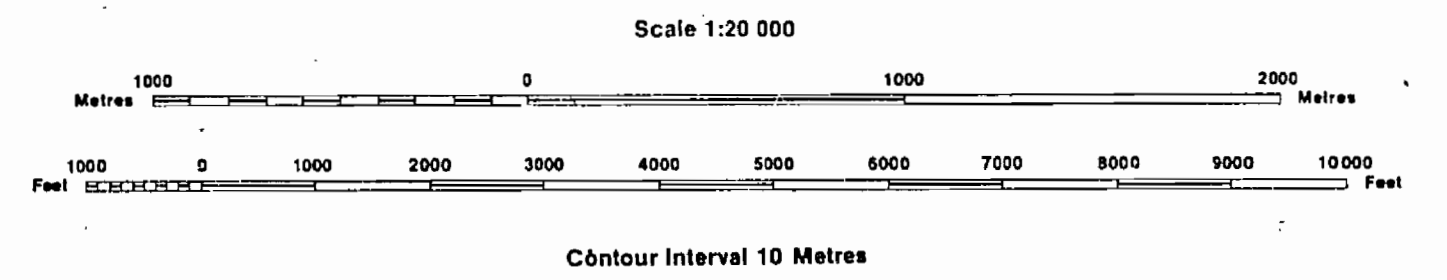
INDEX TO LAND DISPOSITION

PLAN
 G-3809

TOWNSHIP
FLEMING

M.N.R. ADMINISTRATIVE DISTRICT
FORT FRANCES
 MINING DIVISION
KENORA
 LAND TITLES/REGISTRY DIVISION
RAINY RIVER

DATE OF ISSUE
 SEP 24 1998
 PROVINCIAL RECORDING
 OFFICE - SUDBURY



AREAS WITHDRAWN FROM DISPOSITION

- MRO - Mining Rights Only
- SRO - Surface Rights Only
- M + S - Mining and Surface Rights

Description	Order No.	Date	Disposition	File
<i>Effective</i>				

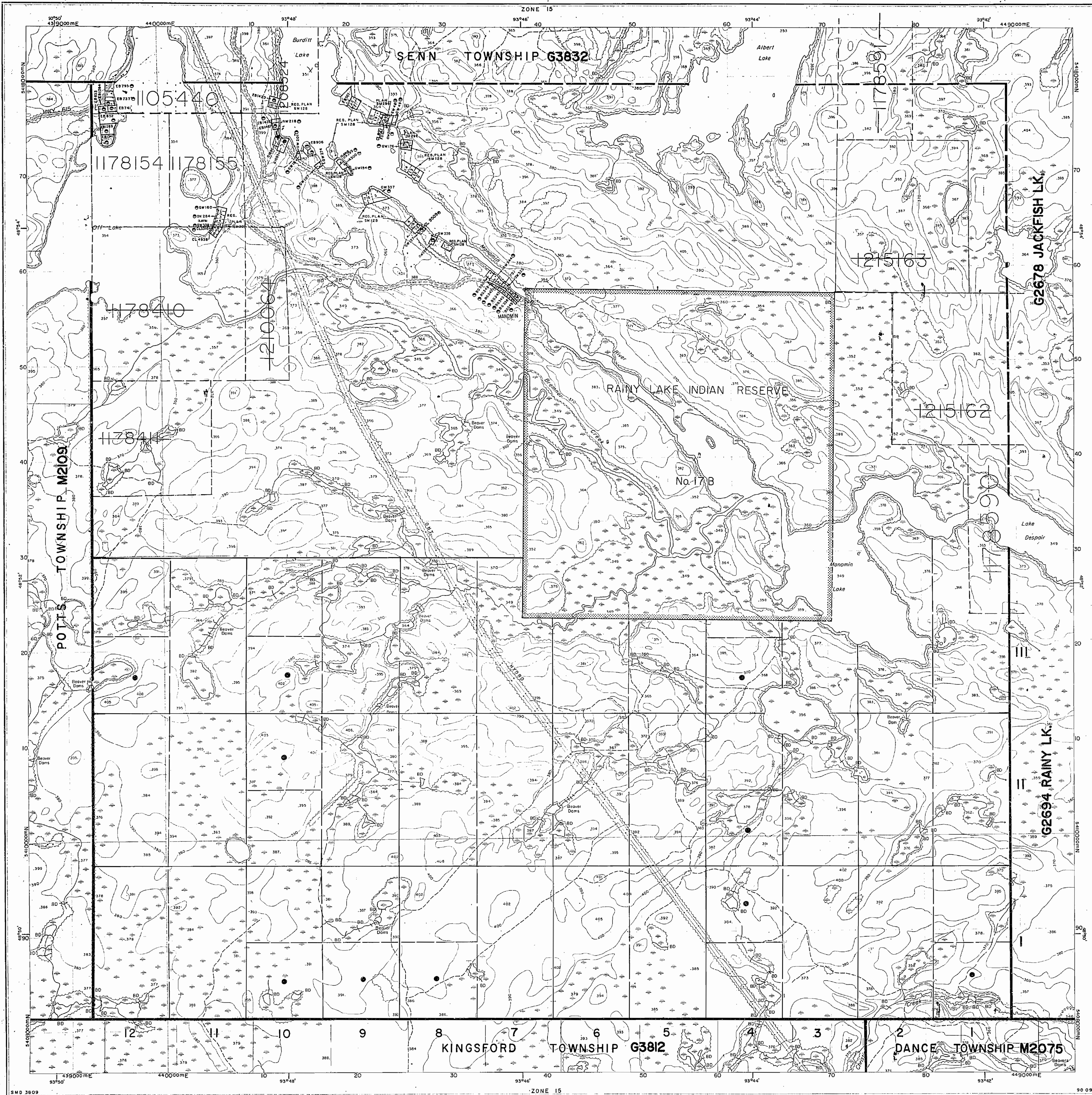
SYMBOLS

- Boundary
 - Township, Meridian, Baseline
- Road allowance; surveyed
- shoreline
- Lot/Concession; surveyed
- unsurveyed
- Parcel; surveyed
- unsurveyed
- Right-of-way; road
- railway
- utility
- Reservation
- Cliff, Pit, Pile
- Contour
 - interpolated
 - Approximate
 - Depression
- Control point (horizontal)
- Flooded land
- Mine head frame
- Pipeline (above ground)
- Railway; single track
- double track
- abandoned
- Road; highway, county, township
- access
- trail, bush
- Shoreline (original)
- Transmission line
- Wooded area

DISPOSITION OF CROWN LANDS

- Patent
 - Surface & Mining Rights
 - Surface Rights Only
 - Mining Rights Only
- Lease
 - Surface & Mining Rights
 - Surface Rights Only
 - Mining Rights Only
- Licence of Occupation
- Order-in-Council
- Cancelled
- Reservation
- Sand & Gravel

THE INFORMATION THAT APPEARS ON THIS MAP HAS BEEN COMPILED FROM VARIOUS SOURCES, AND ACCURACY IS NOT GUARANTEED. THOSE WISHING TO STAKE MINING CLAIMS SHOULD CONSULT WITH THE MINING RECORDER, MINISTRY OF NORTHERN DEVELOPMENT AND MINES, FOR ADDITIONAL INFORMATION ON THE STATUS OF THE LANDS SHOWN HEREON.



Map base and land disposition drafting by Surveys and Mapping Branch, Ministry of Natural Resources. The disposition of land, location of lot fabric and parcel boundaries on this index was compiled for administrative purposes only.

G-3809

FLEMING TWP.

G-3809

2083

TOWNSHIP OF FLEMING

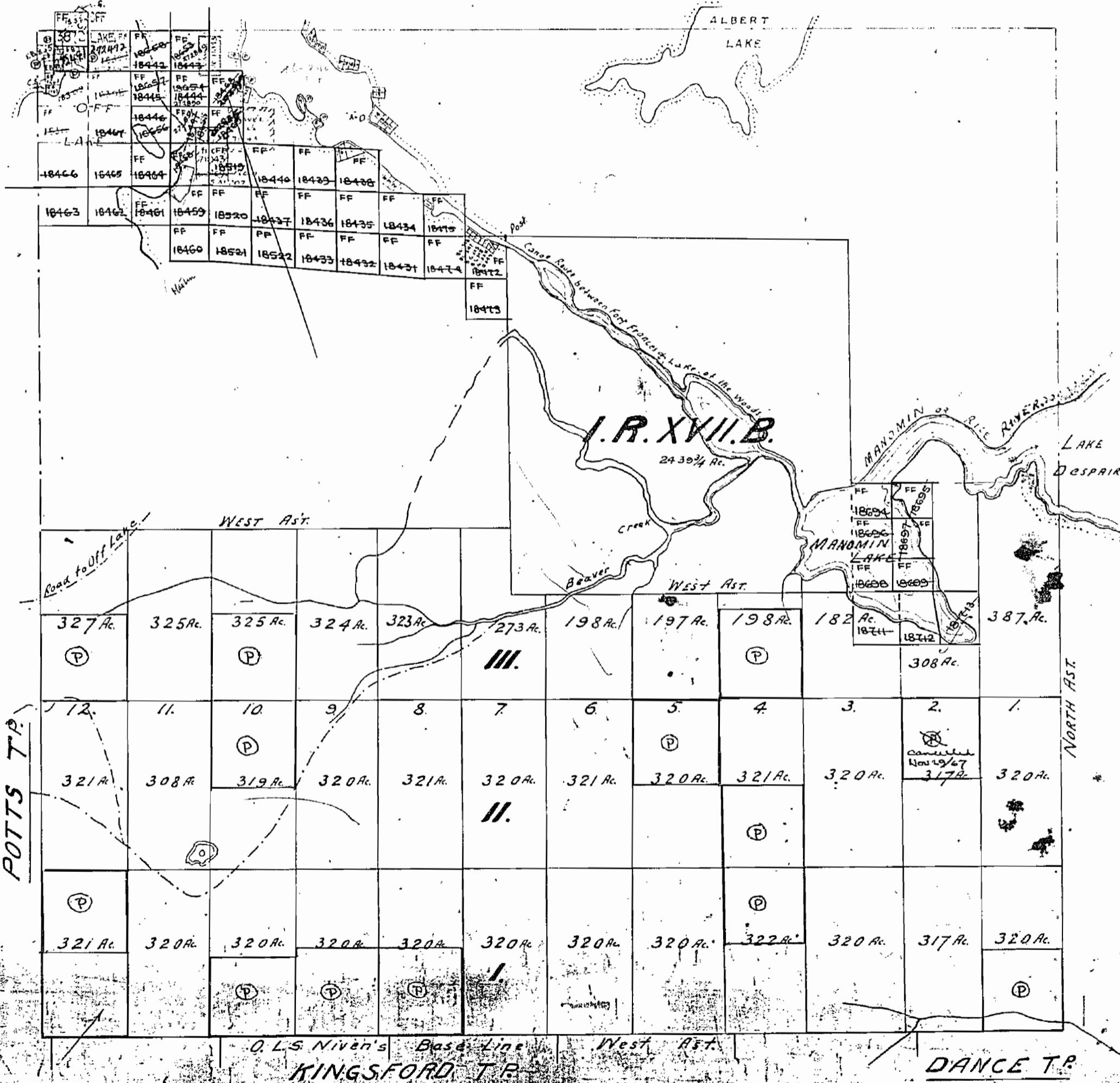
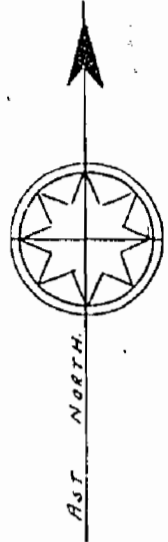
RAINY RIVER DISTRICT

— Scale: 40 Chains = 1 Inch. —

May 15/69
Aug. 5/69

M-2803

Feb 6/69



Surface elevations 400' high by Dept. of Ag. shown hereon thus

2803

FLEMING

2083

TOWNSHIP OF

FLEMING

RAINY RIVER DISTRICT

— Scale: 40 Chains = 1 Inch. —

KENORA MINING DIVISION

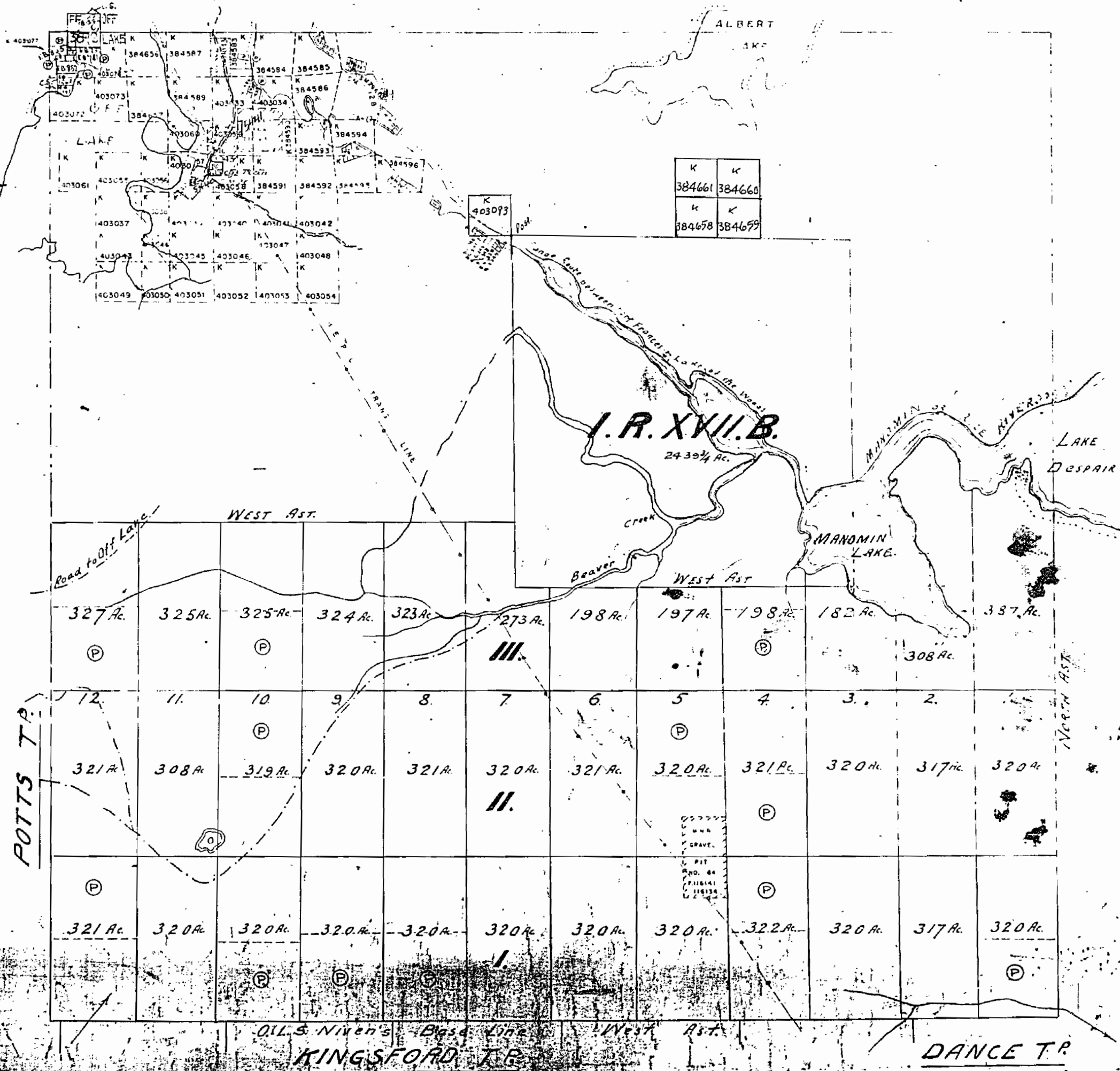
M.2083

ONTARIO
DEPARTMENT OF MINES
AND NORTHERN AFFAIRS



DATE OF ISSUE
APR 30 1974

RECEIVED
MAY 7 1974
AM 7 8 9 10 11 12 1 2 3 4 5 6 PM



POTTS TR.

NORTH AST.

OIL & NIXON'S Base Line
KINGSFORD TR.

DANCE TR.

FLEMING

2083

TOWNSHIP OF

FLEMING

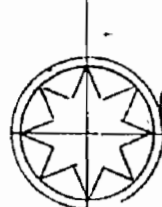
RAINY RIVER DISTRICT

— Scale: 40 Chains = 1 Inch. —

KENORA MINING DIVISION

M.2083

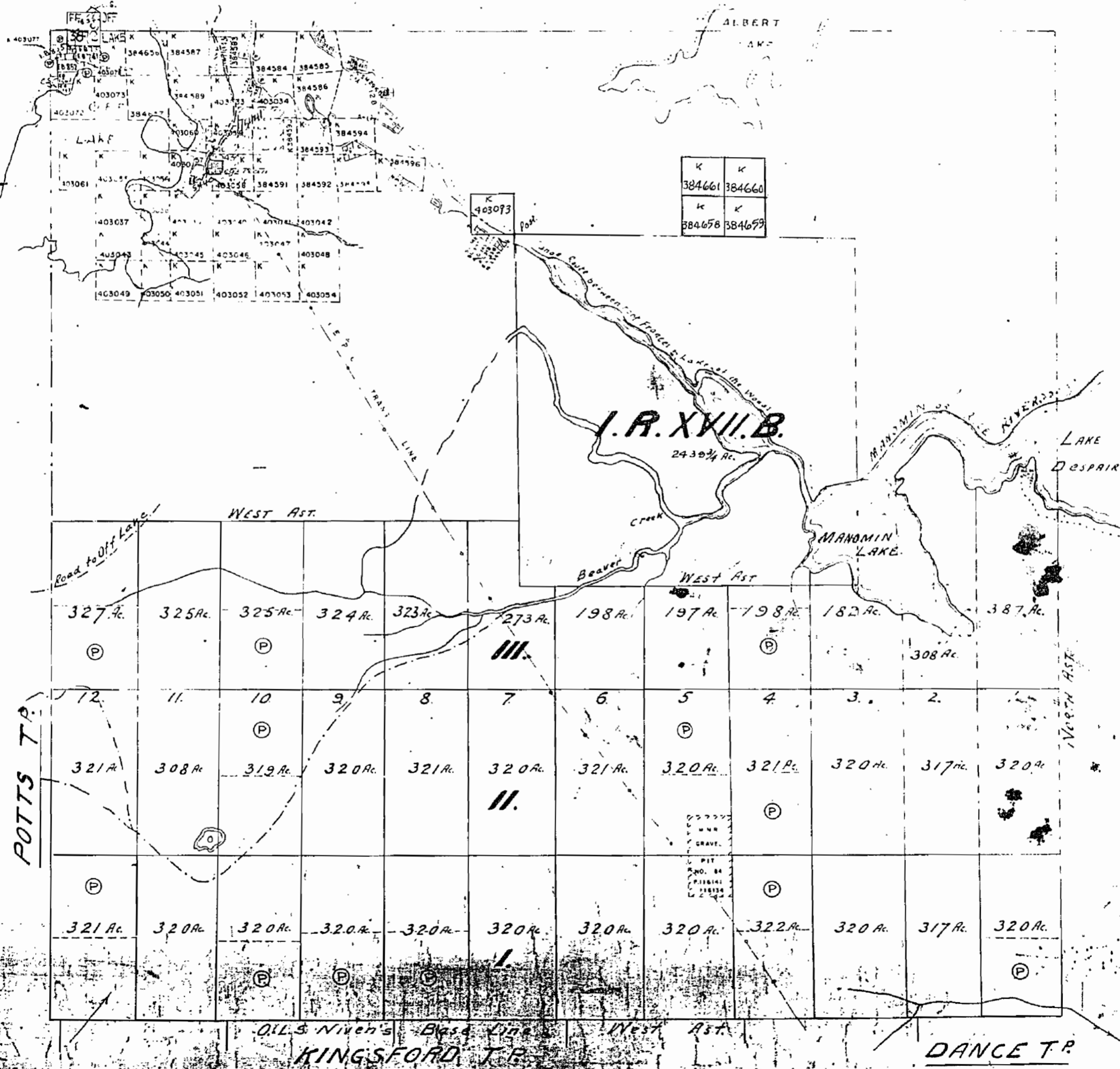
ONTARIO
DEPARTMENT OF MINES
AND NORTHERN AFFAIRS



AST NORTH

DATE OF ISSUE
APR 30 1974

RECEIVED
MAY 7 1974
AM 7 8 9 10 11 12 1 2 3 4 5 6 PM



K	K
384661	384660
K	K
384658	384659

POTTS TR.

NORTH AST.

OIL'S NIVEN'S Base Line
KINGSFORD T.P.

DANCE T.P.

FLEMING

NOTES

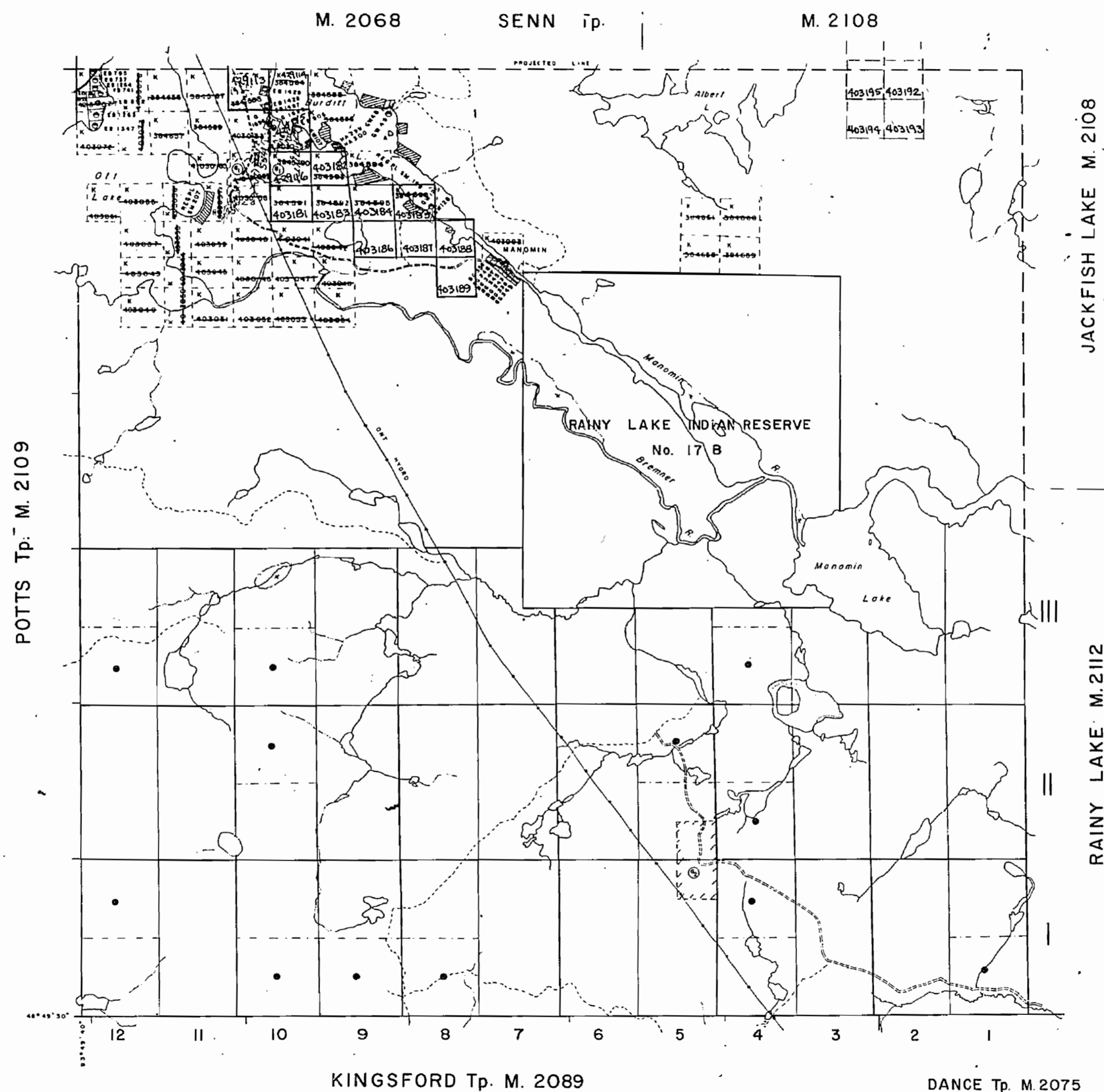
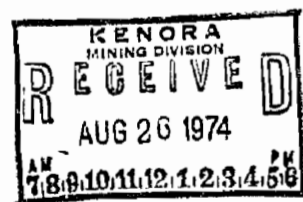
400' surface rights reservation along the shores of all lakes and rivers.

SAND & GRAVEL

- ① Gravel File 71043
- ② M.N.R. Gravel Pit No. 84 File 116134, 116141

2083

April 22/75

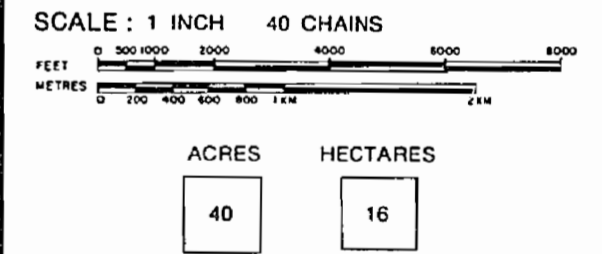


LEGEND

- HIGHWAY AND ROUTE No.
- OTHER ROADS
- TRAILS
- SURVEYED LINES:
 - TOWNSHIPS, BASE LINES, ETC.
 - LOTS, MINING CLAIMS, PARCELS, ETC.
- UNSURVEYED LINES:
 - LOT LINES
 - PARCEL BOUNDARY
 - MINING CLAIMS ETC.
- RAILWAY AND RIGHT OF WAY
- UTILITY LINES
- NON-PERENNIAL STREAM
- FLOODING OR FLOODING RIGHTS
- SUBDIVISION
- ORIGINAL SHORELINE
- MARSH OR MUSKEG
- MINES

DISPOSITION OF CROWN LANDS

TYPE OF DOCUMENT	SYMBOL
PATENT, SURFACE & MINING RIGHTS	●
SURFACE RIGHTS ONLY	○
MINING RIGHTS ONLY	◐
LEASE, SURFACE & MINING RIGHTS	■
SURFACE RIGHTS ONLY	□
MINING RIGHTS ONLY	◑
LICENCE OF OCCUPATION	◒
CROWN LAND SALE	CS
ORDER-IN-COUNCIL	OC
RESERVATION	⊙
CANCELLED	⊖
SAND & GRAVEL	⊗



TOWNSHIP
FLEMING
 DISTRICT
 RAINY RIVER
 MINING DIVISION
 KENORA

Ministry of Natural Resources
 Ontario Surveys and Mapping Branch
 Date: 1974 Plan No. **M.2083**
Whitney Block, Queen's Park, Toronto

FLEMING

2083

TOWNSHIP OF FLEMING

RAINY RIVER DISTRICT

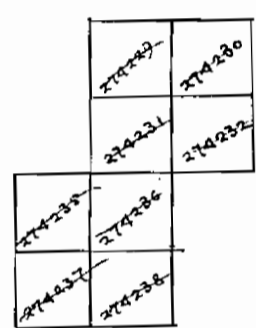
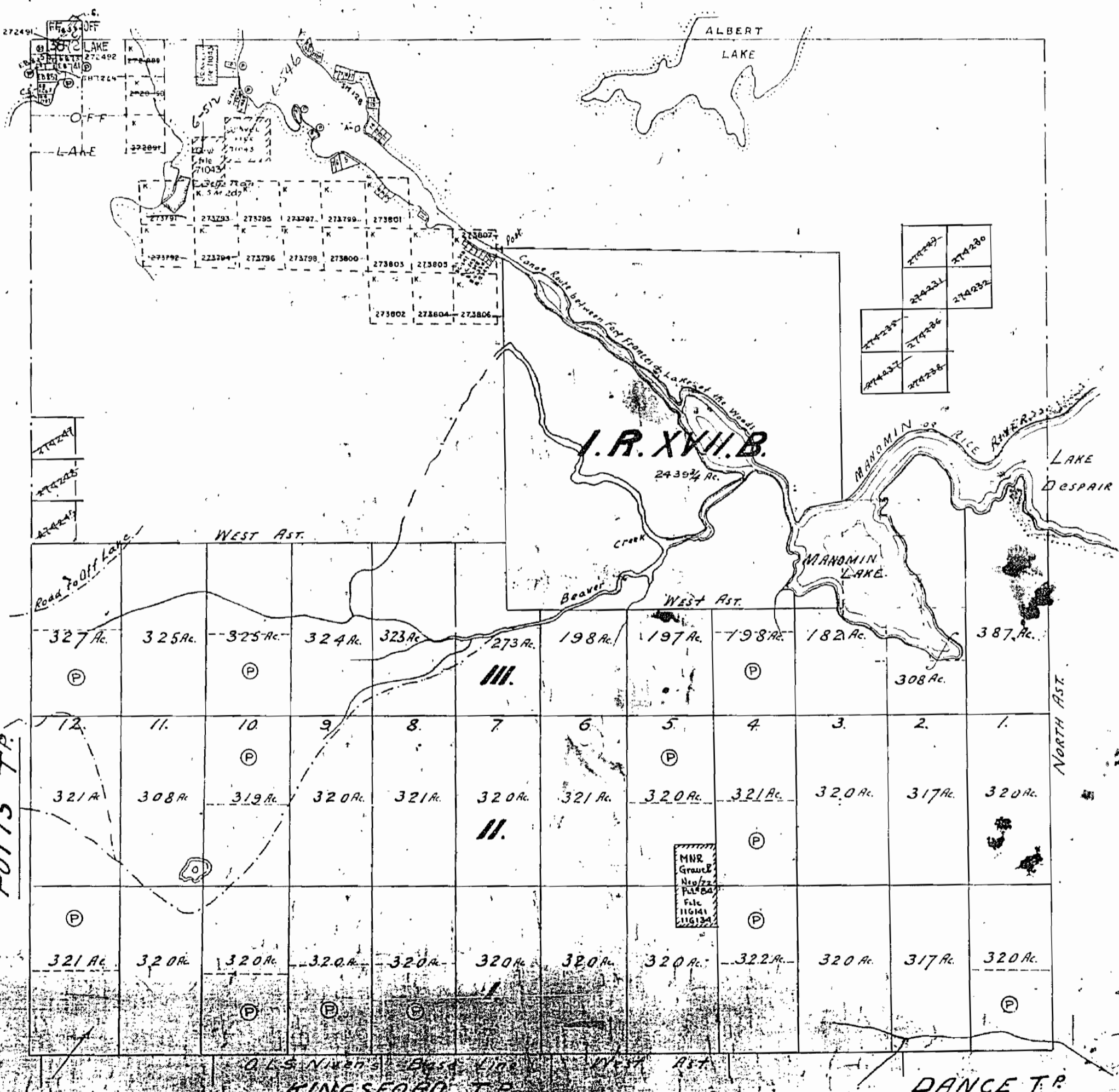
— Scale: 40 Chains = 1 Inch. —

KENORA MINING DIVISION

Aug. 23/71
Oct. 13/71
Aug 22/72
Sept. 11/72

M.2083

ONTARIO
DEPARTMENT OF MINES
AND NORTHERN AFFAIRS



Fleming 2083

Fleming