

M-811

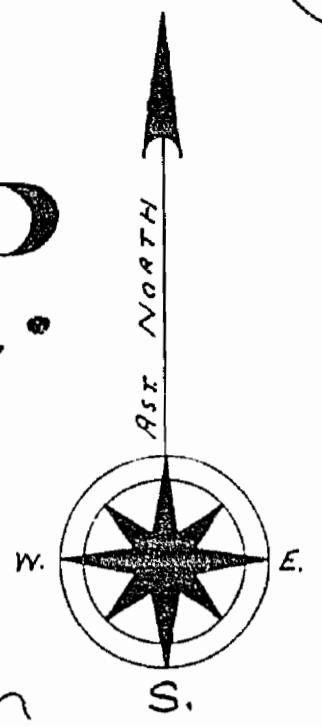
147

PLAN OF FLORANNA TWP.

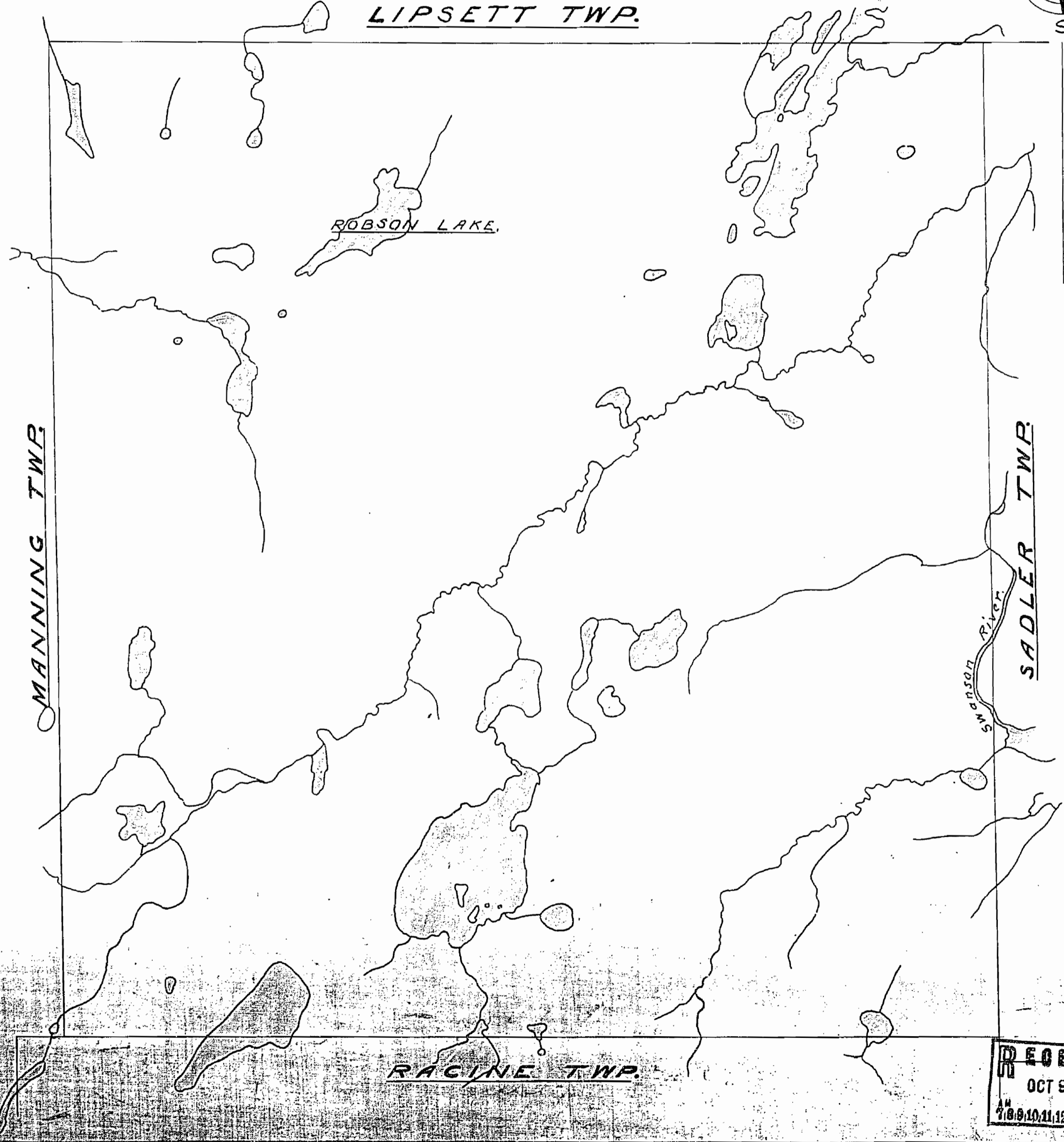
PORCUPINE MINING DIVISION.
DISTRICT OF SUDBURY.

NOTE
400' Surface Rights Reservation
around all Lakes and Rivers.

Scale: 40 chains to an inch.



LIPSETT TWP.



RECEIVED
OCT 9 1969
7 8 9 10 11 12 1 2 3 4 5 6

FLORANNA TWP. M-811

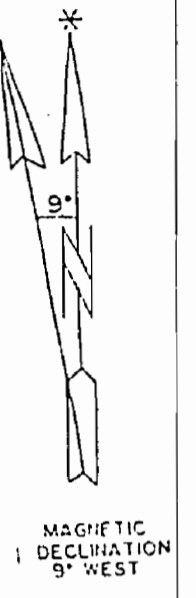

— PLAN OF —
F L O R A N N A T W P .

PORCUPINE MINING DIVISION.

DISTRICT OF SUDBURY.

— Scale: 40 chains to an inch. —

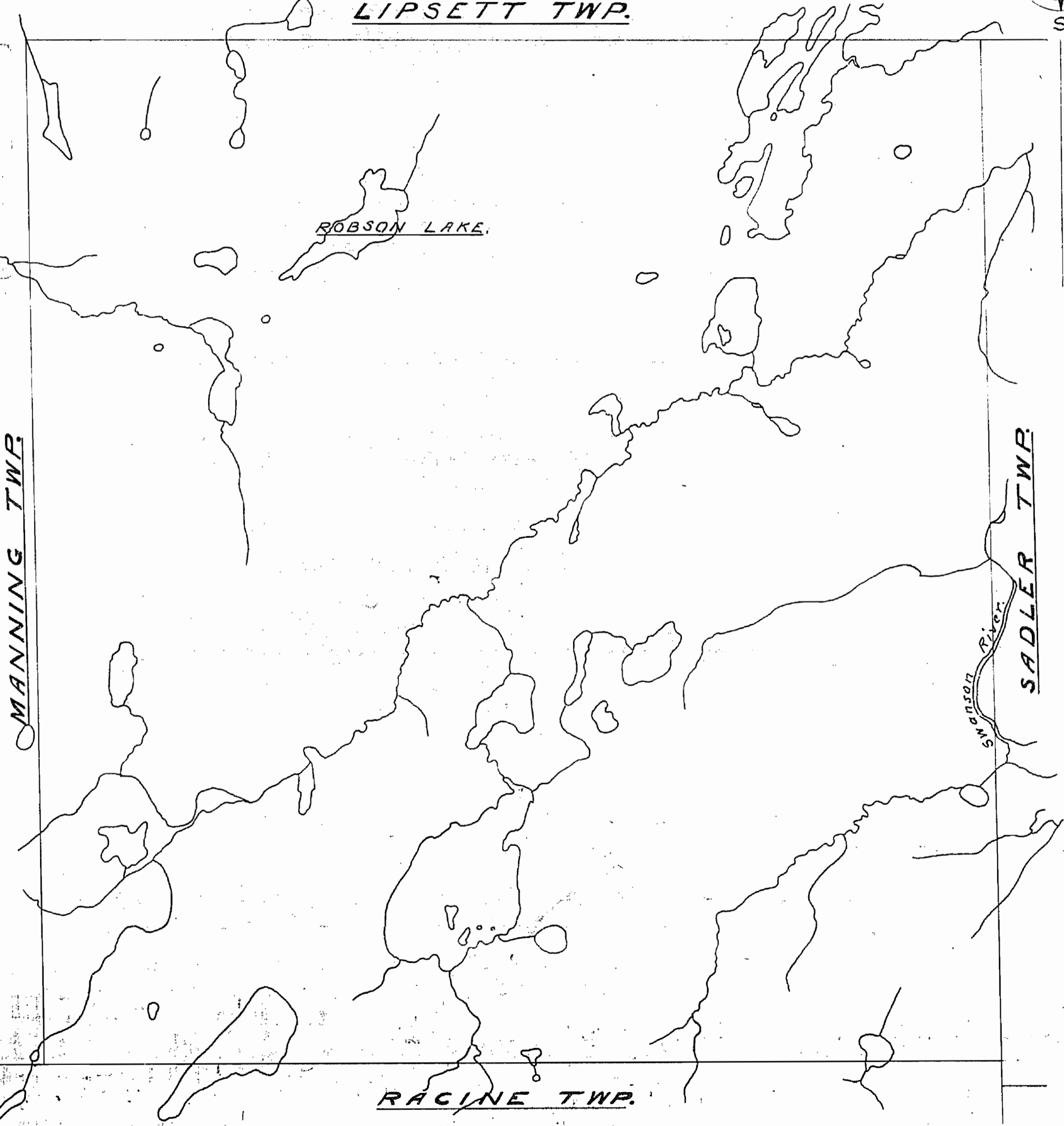
LIPSETT TWP.



NOTE

400' Surface Rights Reservation
around all Lakes and Rivers.

THE INFORMATION THAT APPEARS ON THIS MAP HAS BEEN COMPILED FROM VARIOUS SOURCES, AND ACCURACY IS NOT GUARANTEED. THOSE WISHING TO STAKE MINING CLAIMS SHOULD CONSULT WITH THE MINING RECORDER, MINISTRY OF NORTHERN DEVELOPMENT AND MINES, FOR ADDITIONAL INFORMATION ON THE STATUS OF THE LANDS SHOWN HEREON.



MAGNETIC DECLINATION
9° WEST