

ETNOR-ER (M 2795)

NOTES

400' Surface rights reservation along the shores of all Lakes and Rivers
Land under Lake Superior withdrawn from Staking by Order in Council dated 30 April 1912

LEGEND

- HIGHWAY AND ROUTE No.
- OTHER ROADS
- TRAILS
- SURVEYED LINES: TOWNSHIPS, BASE LINES, ETC. LOTS, MINING CLAIMS, PARCELS, ETC.
- UNSURVEYED LINES: LOT LINES PARCEL BOUNDARY MINING CLAIMS ETC.
- RAILWAY AND RIGHT OF WAY
- UTILITY LINES
- NON-PERENNIAL STREAM
- FLOODING OR FLOODING RIGHTS
- SUBDIVISION
- ORIGINAL SHORELINE
- MARSH OR MUSKEG
- MINES

DISPOSITION OF CROWN LANDS

- | TYPE OF DOCUMENT | SYMBOL |
|---------------------------------|--------|
| PATENT, SURFACE & MINING RIGHTS | ● |
| SURFACE RIGHTS ONLY | ○ |
| MINING RIGHTS ONLY | ◐ |
| LEASE, SURFACE & MINING RIGHTS | ■ |
| SURFACE RIGHTS ONLY | ◼ |
| MINING RIGHTS ONLY | ◻ |
| LICENCE OF OCCUPATION | ▼ |
| CROWN LAND SALE | CS |
| ORDER-IN-COUNCIL | OC |
| RESERVATION | ○ |
| CANCELLED | ○ |
| SAND & GRAVEL | ○ |

SCALE: 1 INCH = 40 CHAINS

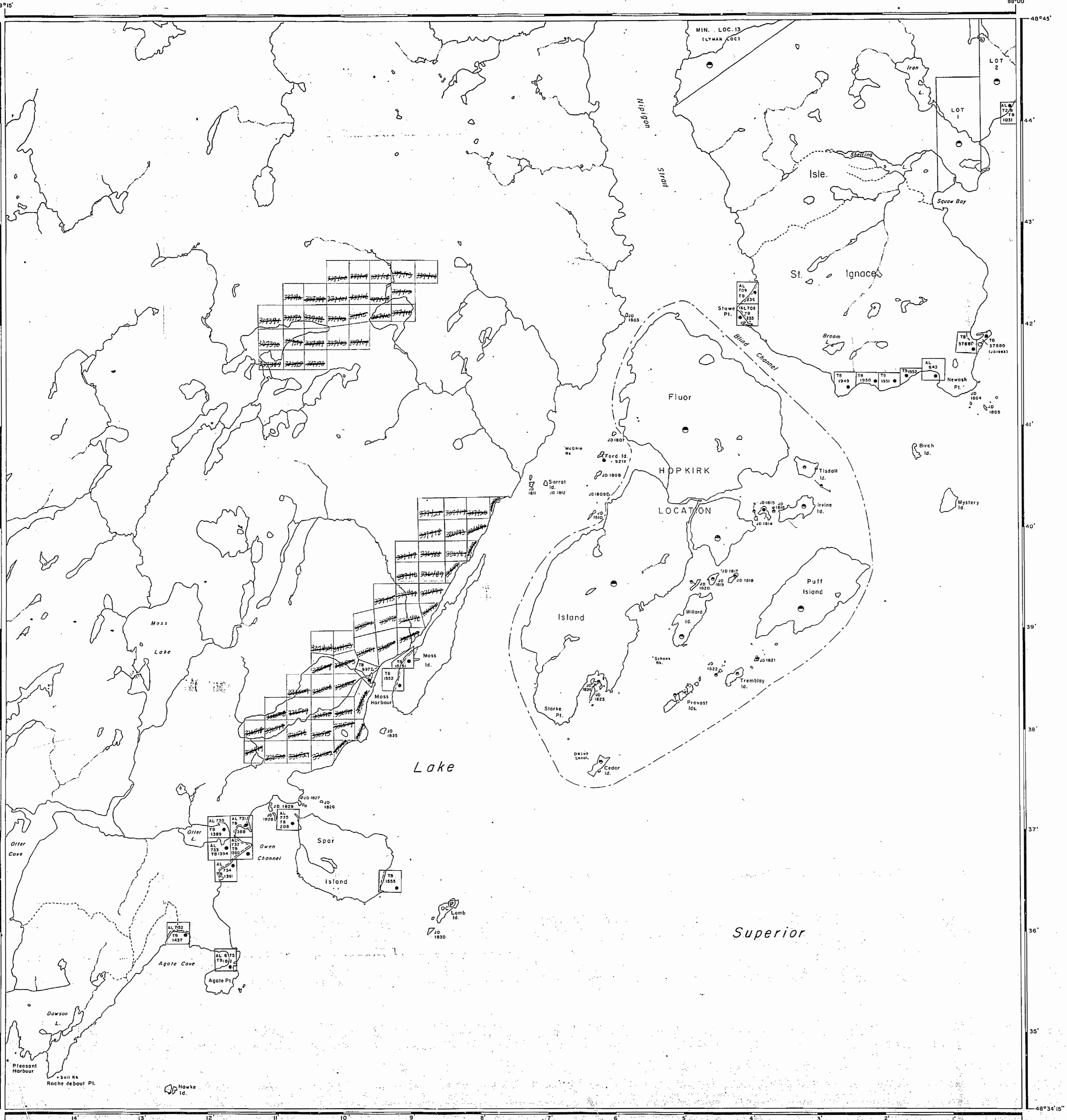
FEET 0 1000 2000 3000 4000 5000 6000

METRES 0 200 400 600 800 1000 1200

ACRES 40 HECTARES 16

AREA
FLUOR ISLAND
DISTRICT
THUNDER BAY
MINING DIVISION
NIP THUNDER BAY

ONTARIO
MINISTRY OF NATURAL RESOURCES
SURVEYS AND MAPPING BRANCH
DATE: 5 Oct '72 JER PLAN NO:
NATIONAL TOPOGRAPHIC SERIES 52 A 5 **M.2795**

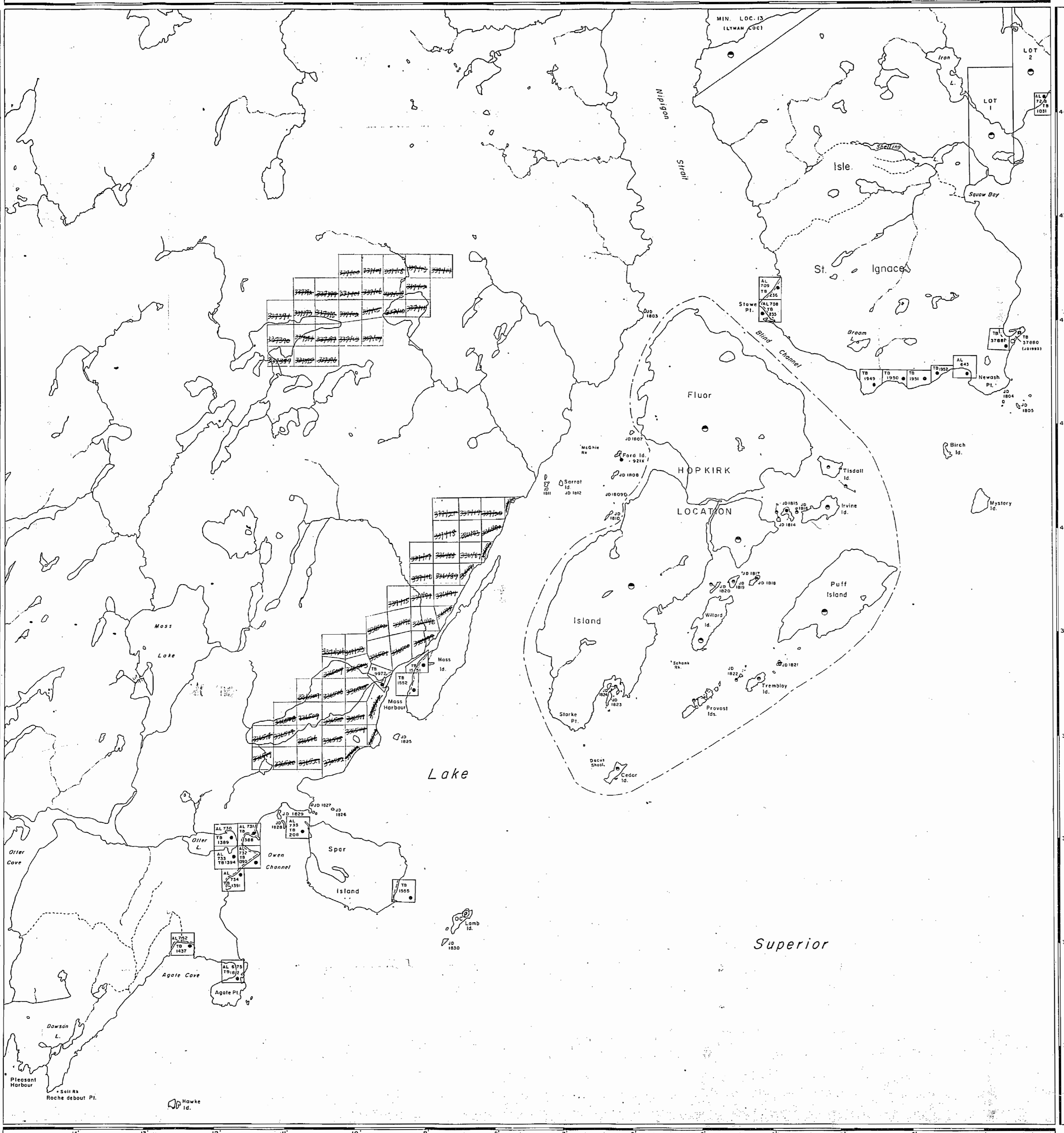


FLUOR IS. (M 2795)

NOTES

400' Surface rights reservation along the shores of all Lakes and Rivers

Land under Lake Superior withdrawn from Staking by Order in Council dated 30 April 1912




LEGEND

- HIGHWAY AND ROUTE No.
- OTHER ROADS
- TRAILS
- SURVEYED LINES: TOWNSHIPS, BASE LINES, ETC.
- LOTS, MINING CLAIMS, PARCELS, ETC.
- UNSURVEYED LINES: LOT LINES
- PARCEL BOUNDARY MINING CLAIMS ETC.
- RAILWAY AND RIGHT OF WAY
- UTILITY LINES
- NON-PERENNIAL STREAM
- FLOODING OR FLOODING RIGHTS
- SUBDIVISION
- ORIGINAL SHORELINE
- MARSH OR MUSKEG
- MINES

DISPOSITION OF CROWN LANDS

- | TYPE OF DOCUMENT | SYMBOL |
|---------------------------------|--------|
| PATENT, SURFACE & MINING RIGHTS | |
| - SURFACE RIGHTS ONLY | |
| - MINING RIGHTS ONLY | |
| LEASE, SURFACE & MINING RIGHTS | |
| - SURFACE RIGHTS ONLY | |
| - MINING RIGHTS ONLY | |
| LICENCE OF OCCUPATION | |
| CROWN LAND SALE | |
| ORDER IN COUNCIL | |
| RESERVATION | |
| CANCELLED | |
| SAND & GRAVEL | |



ACRES	HECTARES
40	16

AREA
FLUOR ISLAND
 DISTRICT
 THUNDER BAY
 MINING DIVISION
NIP THUNDER BAY

ONTARIO
 MINISTRY OF NATURAL RESOURCES
 SURVEYS AND MAPPING BRANCH

DATE: 5 Oct '72 JBR PLAN No.
 NATIONAL TOPOGRAPHIC SERIES 52 A 9 **M. 2795**

WILLIAMSON LAKE G-158

NOTES

Land under Lake Superior withdrawn from Staking by Order in Council dated 30 April 1912 SEE LANDFILE

AREAS WITHDRAWN FROM DISPOSITION
S.R.- SURFACE RIGHTS M.R.-MINING RIGHTS
Description Order No. Date Disposition File

THE INFORMATION THAT APPEARS ON THIS MAP HAS BEEN COMPILED FROM VARIOUS SOURCES, AND ACCURACY IS NOT GUARANTEED. THOSE WISHING TO STAKE MINING CLAIMS SHOULD CONSULT WITH THE MINING RECORDER, MINISTRY OF NORTHERN DEVELOPMENT AND MINES, FOR ADDITIONAL INFORMATION ON THE STATUS OF THE LANDS SHOWN HEREON.


LEGEND

- HIGHWAY AND ROUTE No.
- OTHER ROADS
- TRAILS
- SURVEYED LINES:
TOWNSHIPS, BASE LINES, ETC.
LOTS, MINING CLAIMS, PARCELS, ETC.
- UNSURVEYED LINES:
LOT LINES
- PARCEL BOUNDARY
- MINING CLAIMS ETC.
- RAILWAY AND RIGHT OF WAY
- UTILITY LINES
- NON-PERENNIAL STREAM
- FLOODING OR FLOODING RIGHTS
- SUBDIVISION
- ORIGINAL SHORELINE
- MARSH OR MUSKEG
- MINES

DISPOSITION OF CROWN LANDS

TYPE OF DOCUMENT	SYMBOL
PATENT, SURFACE & MINING RIGHTS	
SURFACE RIGHTS ONLY	
MINING RIGHTS ONLY	
LEASE, SURFACE & MINING RIGHTS	
SURFACE RIGHTS ONLY	
MINING RIGHTS ONLY	
LICENCE OF OCCUPATION	
CROWN LAND SALE	CS.
ORDER-IN-COUNCIL	OC
RESERVATION	
CANCELLED	
SAND & GRAVEL	
LAND USE PERMITS FOR COMMERCIAL TOURISM/OUTPOST CAMPS	

SCALE: 1 INCH = 40 CHAINS



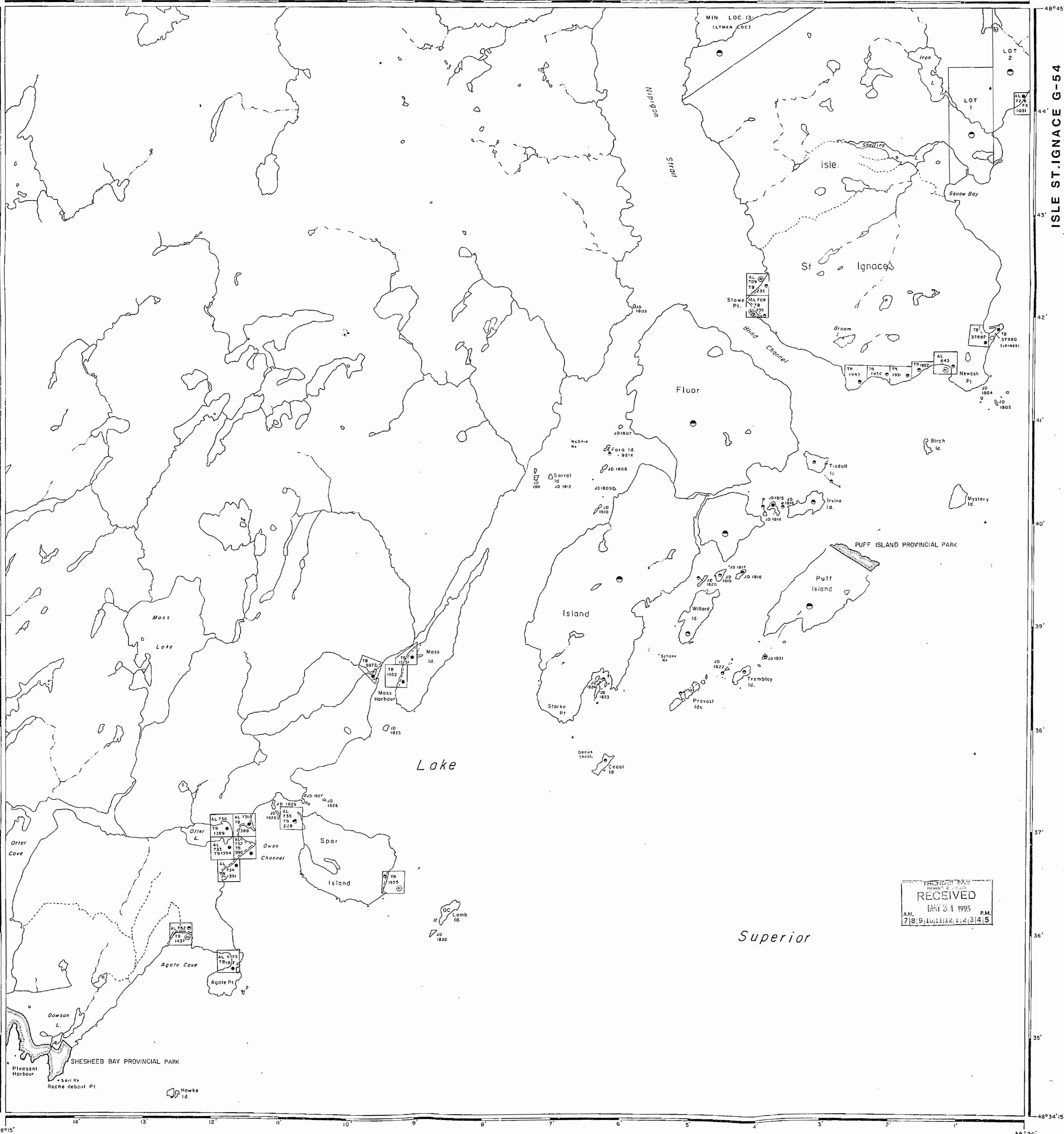
AREA
FLUOR ISLAND

M.N.R. ADMINISTRATIVE DISTRICT
NIPIGON

MINING DIVISION
THUNDER BAY

LAND TITLES / REGISTRY DIVISION
THUNDER BAY

Apr 2/91



RECEIVED
MAY 31 1995
7:18 P.M.

LAURIE LAKE G-66

BRODEUR ISLAND G-14

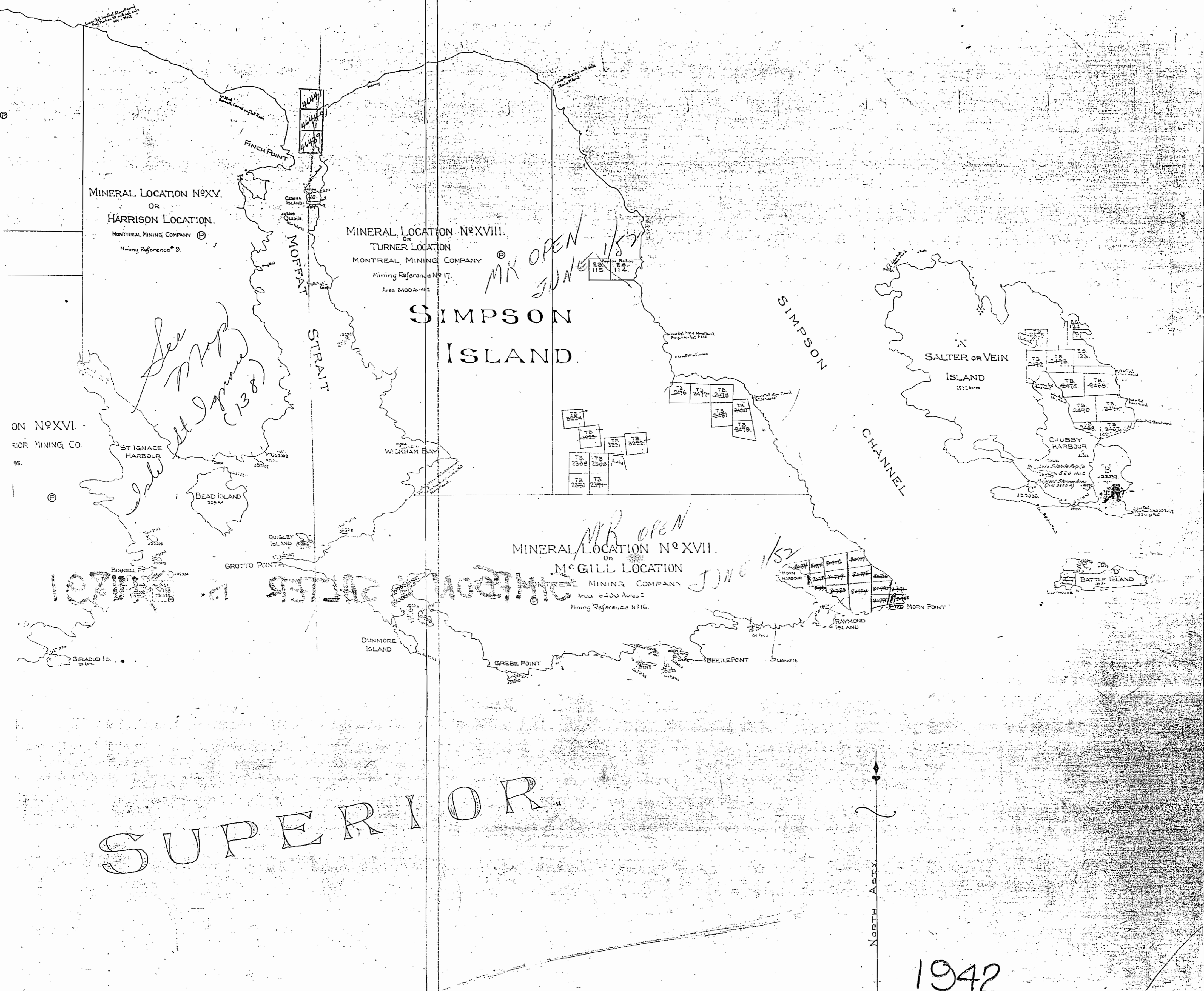
ISLE ST. IGNACE G-54

MAY 31, 1995

G-37

G-37

1891



SUPERIOR

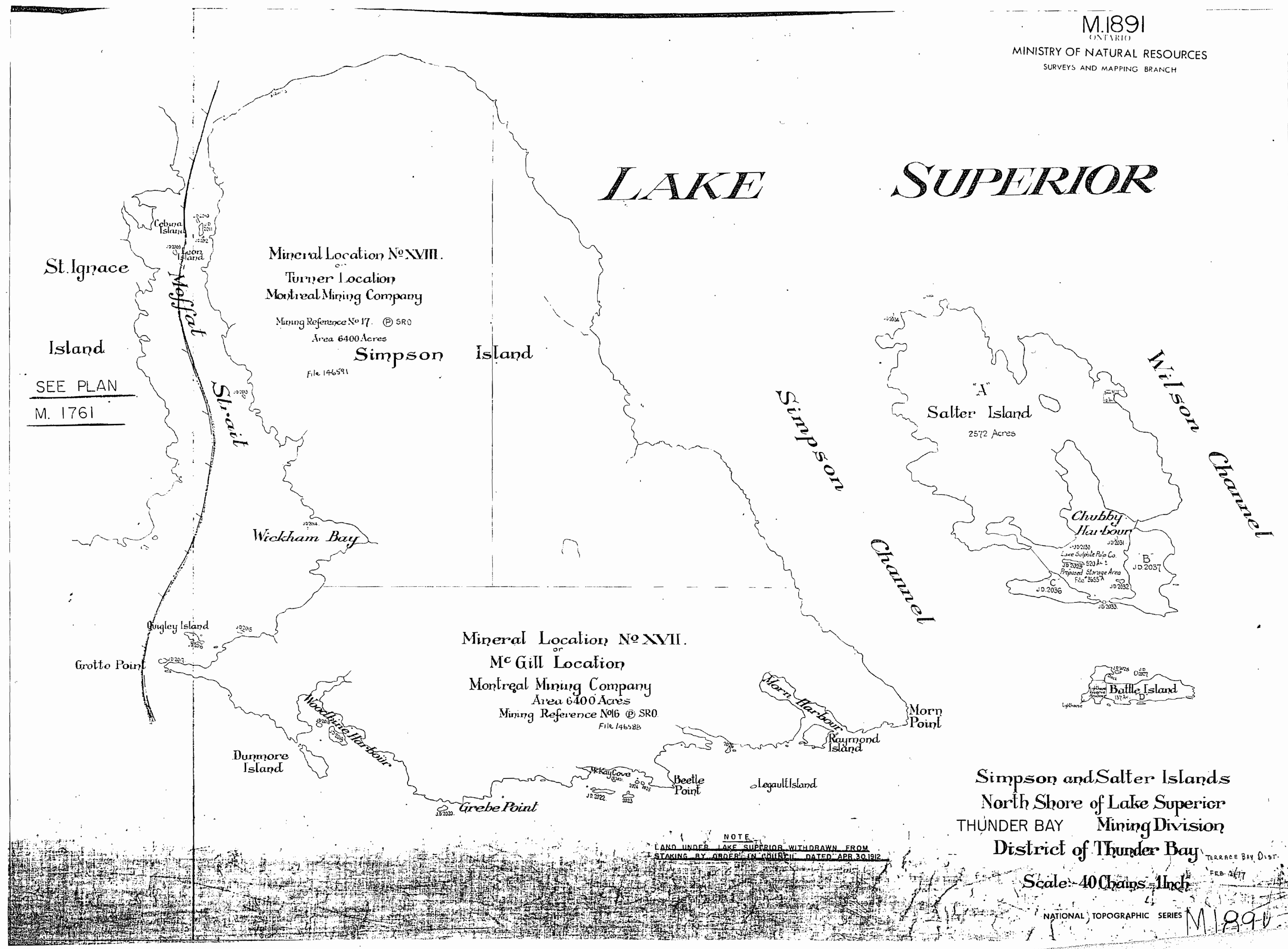
1942

PLAN OF
 ST. IGNACE, SIMPSON, SALTER
 AND
 FLUOR ISLANDS-LAKE SUPERIOR
 AND ISLANDS IN VICINITY OF SAME
 SHOWING MINING LOCATIONS MINING & QUARRY CLAIMS
 PORT ARTHUR MINING DIVISION
 DISTRICT OF THUNDER BAY
 SCALE: 40 CHAINS = 1 INCH

DATE OF ISSUE
 AUG 11 1942

(1981 M) 2/ RET 265 191
 SALTER 1/2

LAKE SUPERIOR



St. Ignace Island
SEE PLAN
M. 1761

Mineral Location No XVIII.
Turner Location
Montreal Mining Company
Mining Reference No 17. ⊕ SRD
Area 6400 Acres
File 146591

Simpson Island

Mineral Location No XVII.
Mc Gill Location
Montreal Mining Company
Area 6400 Acres
Mining Reference No 16 ⊕ SRD
File 146588

A
Salter Island
2572 Acres

Simpson and Salter Islands
North Shore of Lake Superior
THUNDER BAY Mining Division
District of Thunder Bay

Scale: 40 Chains 1 Inch

NATIONAL TOPOGRAPHIC SERIES M.1891

NOTE
LAND UNDER LAKE SUPERIOR WITHDRAWN FROM
STAKING BY ORDER IN COUNCIL DATED APR 30, 1912

1891

LAKE SUPERIOR

Mineral Location No XVIII.
 or
 Turner Location
 Montreal Mining Company
 Mining Reference No 17. © SRO.
 Area 6400 Acres
 File 1446591

Simpson Island

Mineral Location No XVII.
 or
 Mc Gill Location
 Montreal Mining Company
 Area 6400 Acres
 Mining Reference No 16 © SRO.
 File 146588

Mineral Location No XVII.

Mc Gill Location

Montreal Mining Company
 Area 6400 Acres
 Mining Reference No 16 © SRO.
 File 146588

"A"
 Salter Island
 2572 Acres

Chubby Harbour

Lake Sulphide Pulp Co.
 520 A-2
 Proposed Storage Area
 File 3655 A

Battle Island

1958
 Simpson and Salter Islands
 North Shore of Lake Superior
 Port Arthur Mining Division
 District of Thunder Bay

Scale: 40 Chains = 1 Inch



TER
 M1891

NOTE
 LAND UNDER LAKE SUPERIOR WITHDRAWN FROM
 STAKING BY ORDER IN COUNCIL DATED APR. 30, 1912.

see plan
 M1761

SIMPSON and SALTER ISLANDS

WILLIAMSON LAKE G-158

NOTES

Land under Lake Superior withdrawn from Staking by Order in Council dated 30 April 1912 SEE LANDROLL

AREAS WITHDRAWN FROM DISPOSITION
S.R.- SURFACE RIGHTS * M.R.-MINING RIGHTS
Description Order No. Date Disposition File

THE INFORMATION THAT APPEARS ON THIS MAP HAS BEEN COMPILED FROM VARIOUS SOURCES, AND ACCURACY IS NOT GUARANTEED. THOSE WISHING TO STAKE MINING CLAIMS SHOULD CONSULT WITH THE MINING RECORDER, MINISTRY OF NORTHERN DEVELOPMENT AND MINES, FOR ADDITIONAL INFORMATION ON THE STATUS OF THE LANDS SHOWN HEREON.


LEGEND

- HIGHWAY AND ROUTE No.
- OTHER ROADS
- TRAILS
- SURVEYED LINES: TOWNSHIPS, BASE LINES, ETC.
- LOTS, MINING CLAIMS, PARCELS, ETC.
- UNSURVEYED LINES: LOT LINES
- PARCEL BOUNDARY
- MINING CLAIMS, ETC.
- RAILWAY AND RIGHT OF WAY
- UTILITY LINES
- NON-PERENNIAL STREAM
- FLOODING OR FLOODING RIGHTS
- SUBDIVISION
- ORIGINAL SHORELINE
- MARSH OR MUSKEG
- MINES

DISPOSITION OF CROWN LANDS

TYPE OF DOCUMENT	SYMBOL
PATENT, SURFACE & MINING RIGHTS	
- SURFACE RIGHTS ONLY	
- MINING RIGHTS ONLY	
LEASE, SURFACE & MINING RIGHTS	
- SURFACE RIGHTS ONLY	
- MINING RIGHTS ONLY	
LICENCE OF OCCUPATION	
CROWN LAND SALE	
ORDER-IN-COUNCIL	
RESERVATION	
CANCELLED	
SAND & GRAVEL	
LAND USE PERMITS FOR COMMERCIAL TOURISM/OUTPOST CAMPS	

SCALE 1 INCH = 40 CHAINS




AREA
FLUOR ISLAND

M.N.R. ADMINISTRATIVE DISTRICT
NIPIGON

MINING DIVISION
THUNDER BAY

LAND TITLES / REGISTRY DIVISION
THUNDER BAY

Apr 2/91



LAURIE LAKE G-66

BRODEUR ISLAND G-14

ISLE ST. IGNACE G-54

ISLE ST. IGNACE G-54

ISLE ST. IGNACE G-54

ISLE ST. IGNACE G-54

ISLE ST. IGNACE G-54

