

SMOCK LAKE M-3196

# AREA OF FLYINGLOON LAKE

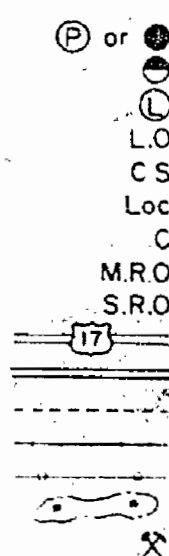
DISTRICT OF  
KENORA

KENORA & PATRICIA  
MINING DIVISION

SCALE: 1-INCH = 40 CHAINS

### LEGEND

- PATENTED LAND
- PATENTED FOR SURFACE RIGHTS ONLY
- CASES
- LICENSE OF OCCUPATION
- CROWN LAND SALE
- LOCATED LAND
- CANCELLED
- MINING RIGHTS ONLY
- SURFACE RIGHTS ONLY
- HIGHWAY & ROUTE No.
- ROADS
- TRAILS
- RAILWAYS
- POWER LINES
- MARSH OR MUSKEG
- MINES



used only with summer resort locations or when space is limited

### NOTES

400' Surface Rights Reservation Around the Shores of All Lakes and Rivers

- Updated Nov. 3/76
- May 18/77
- Sept 18/77
- Sept 3/80
- Dec. 21, 1981
- Sept 29/82
- Nov 16/82

DATE OF ISSUE  
OCT 15 1976

#2

G-2042

NATIONAL TOPOGRAPHIC SERIES 52 613

PLAN NO. M-3198

ONTARIO  
MINISTRY OF NATURAL RESOURCES  
SURVEYS AND MAPPING BRANCH

LARD LAKE M-2185

BLOCK N° 9

PATRICIA  
KENORA

MINING  
MINING

DIVISION  
DIVISION

KENORA MINING DIVISION

HEATHWALT LAKE M-2894

497913

JC

AREA OF  
**FLYINGLOON  
LAKE**

DISTRICT OF  
KENORA

KENORA & PATRICIA  
MINING DIVISION

SCALE: 1-INCH = 40 CHAINS

**LEGEND**

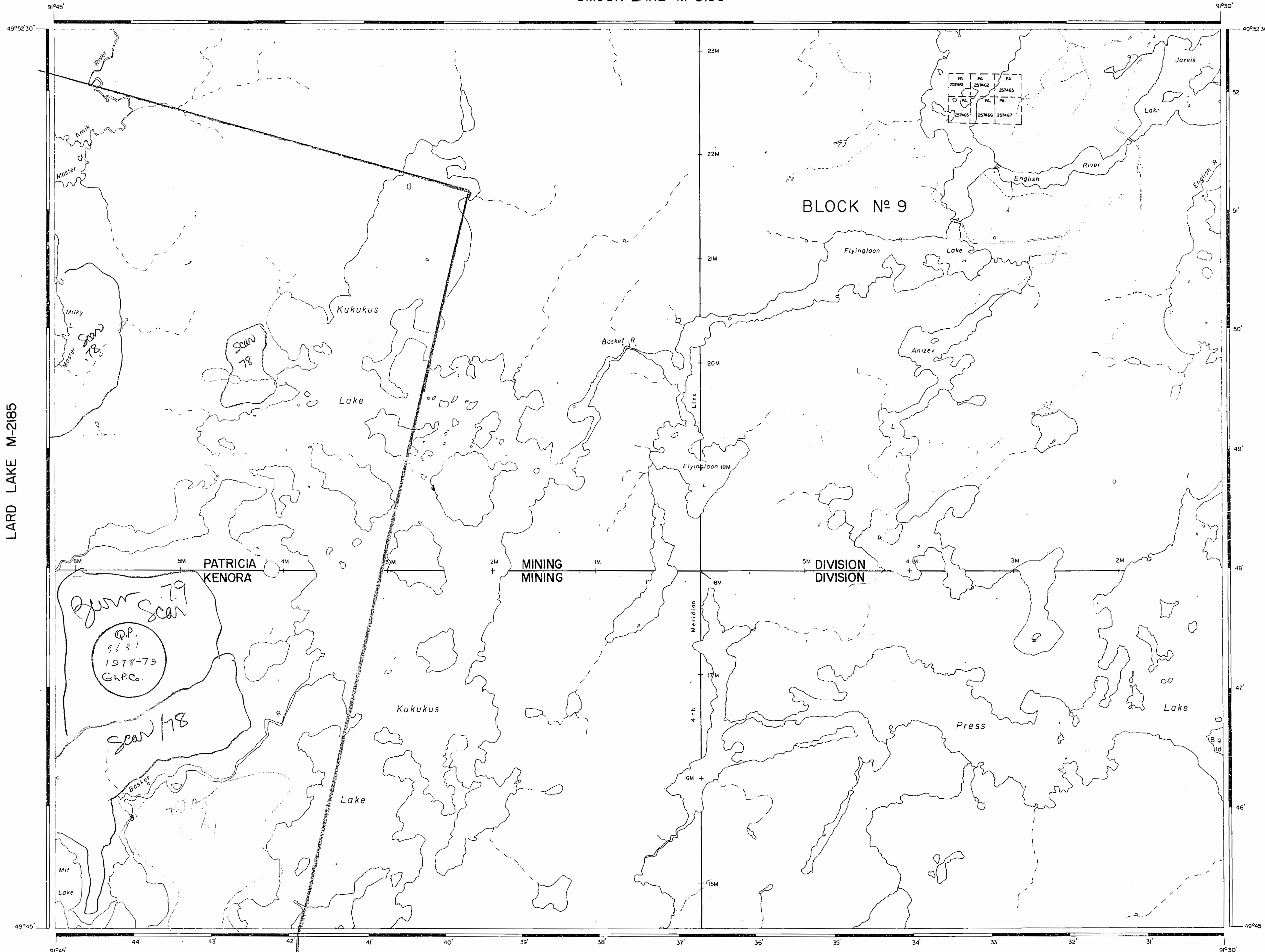
- PATENTED LAND P or Ⓟ
- PATENTED FOR SURFACE RIGHTS ONLY Ⓟ
- LEASES Ⓞ
- LICENSE OF OCCUPATION L.O.
- CROWN LAND SALE C.S.
- LOCATED LAND Loc.
- CANCELLED C.
- MINING RIGHTS ONLY M.R.O.
- SURFACE RIGHTS ONLY S.R.O.
- HIGHWAY & ROUTE No. Ⓡ
- ROADS —
- TRAILS - - -
- RAILWAYS =
- POWER LINES —
- MARSH OR MUSKEG ~
- MINES X

\*used only with summer resort locations or when space is limited

**NOTES**

400' Surface Rights Reservation Around the Shores of All Lakes and Rivers

*Obsolete Nov. 14/84*



LARD LAKE M-2185

PLAN NO. **M-3198**

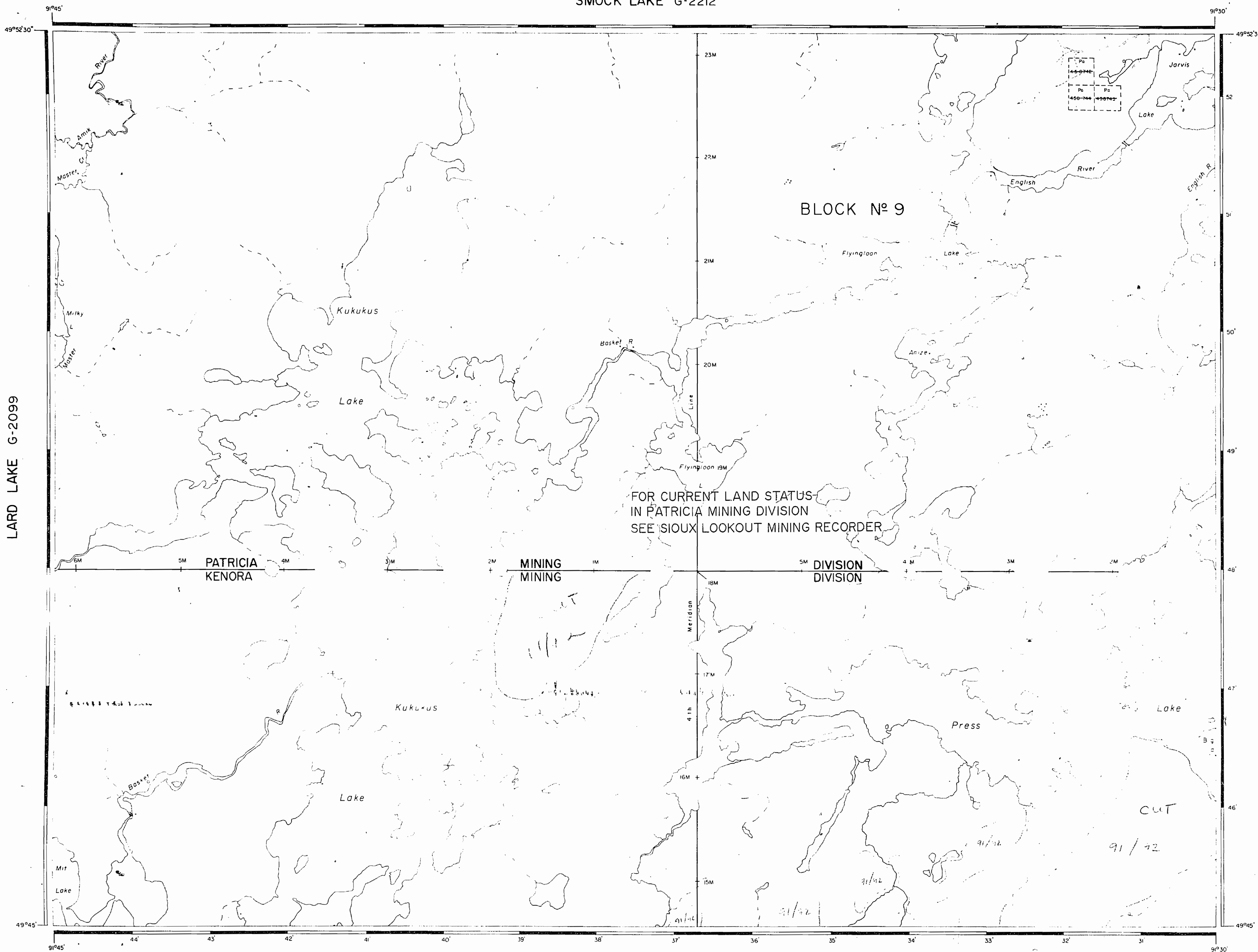
DEPARTMENT OF MINES

— ONTARIO —

3/98



SMOCK LAKE G-2212



LARD LAKE G-2099

HEATHWALT LAKE G-2527

LEGEND

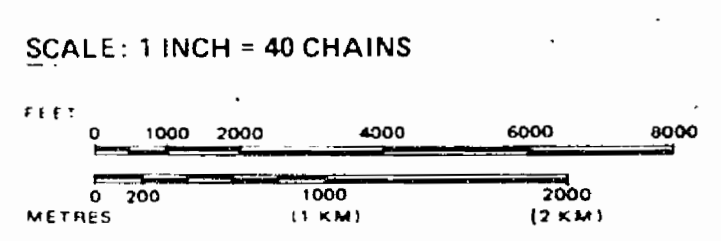

- HIGHWAY AND ROUTE No.
- OTHER ROADS
- TRAILS
- SURVEYED LINES:
  - TOWNSHIPS, BASE LINES, ETC.
  - LOTS, MINING CLAIMS, PARCELS, ETC.
- UNSURVEYED LINES:
  - LOT LINES
  - PARCEL BOUNDARY
  - MINING CLAIMS ETC
- RAILWAY AND RIGHT OF WAY
- UTILITY LINES
- NON-PERENNIAL STREAM
- FLOODING OR FLOODING RIGHTS
- SUBDIVISION OR COMPOSITE PLAN
- RESERVATIONS
- ORIGINAL SHORELINE
- MARSH OR MUSKEG
- MINES
- TRAVERSE MONUMENT

DISPOSITION OF CROWN LANDS

| TYPE OF DOCUMENT                | SYMBOL |
|---------------------------------|--------|
| PATENT, SURFACE & MINING RIGHTS |        |
| SURFACE RIGHTS ONLY             |        |
| MINING RIGHTS ONLY              |        |
| LEASE, SURFACE & MINING RIGHTS  |        |
| SURFACE RIGHTS ONLY             |        |
| MINING RIGHTS ONLY              |        |
| LICENCE OF OCCUPATION           |        |
| ORDER IN COUNCIL                |        |
| RESERVATION                     |        |
| CANCELLED                       |        |
| SAND & GRAVEL                   |        |

NOTE: MINING RIGHTS IN PARCELS PATENTED PRIOR TO MAY 8, 1912, VESTED IN ORIGINAL PATENTEE BY THE PUBLIC LANDS ACT, R.S.O. 1970, CHAP. 380, SEC. 63, SUBSEC. 1.

THE INFORMATION THAT APPEARS ON THIS MAP HAS BEEN COMPILED FROM VARIOUS SOURCES, AND ACCURACY IS NOT GUARANTEED. THOSE WISHING TO STAKE MINING CLAIMS SHOULD CONSULT WITH THE MINING RECORDER, MINISTRY OF NORTHERN DEVELOPMENT AND MINES, FOR ADDITIONAL INFORMATION ON THE STATUS OF THE LANDS SHOWN HEREON.



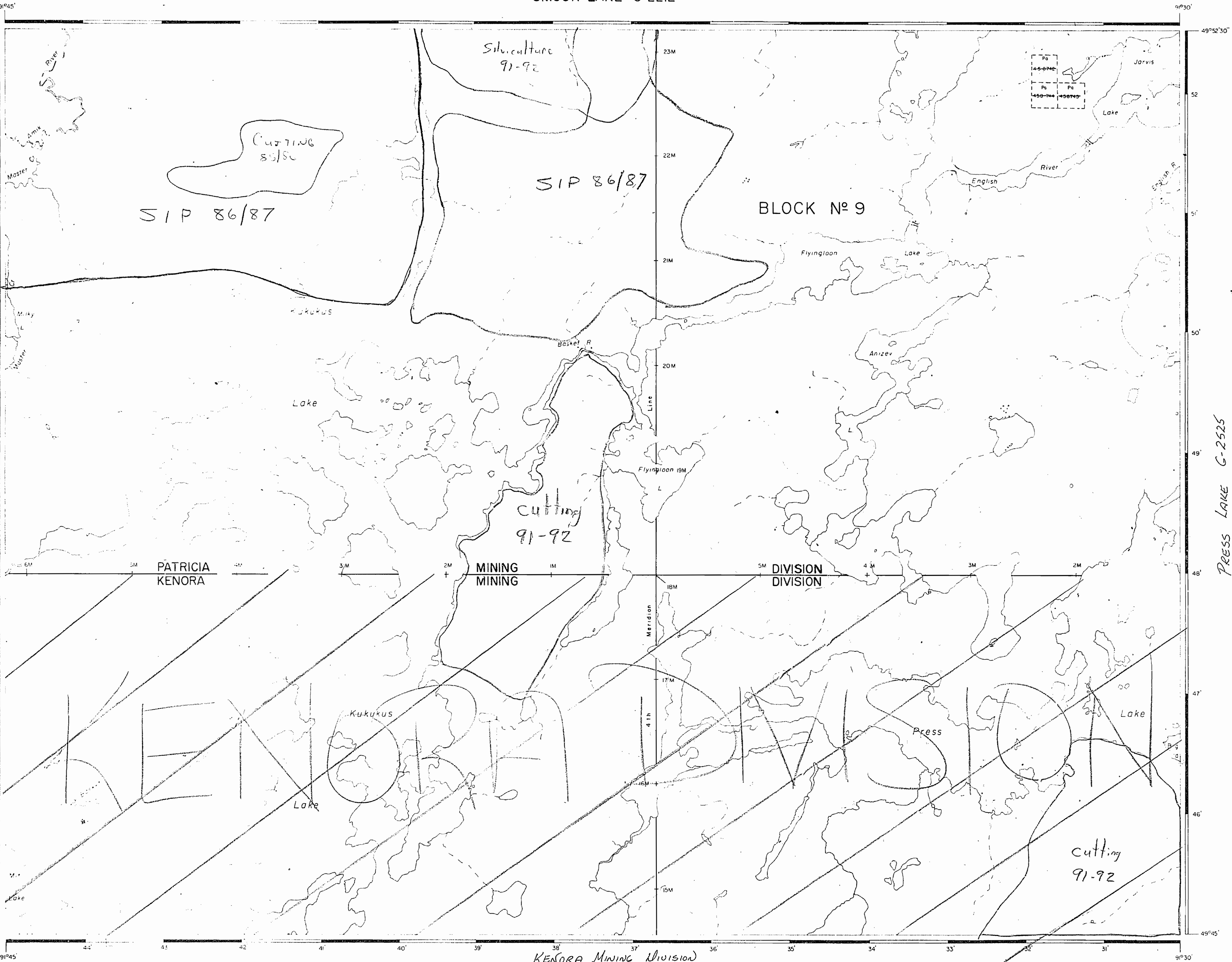
AREA FLYINGLOON LAKE  
 M.N.R. ADMINISTRATIVE DISTRICT  
 SIOUX LOOKOUT  
 MINING DIVISION  
 PATRICIA/KENORA  
 LAND TITLES / REGISTRY DIVISION  
 KENORA / PATRICIA

Ministry of Natural Resources Land Management Branch

Date JANUARY, 1984 Number G-2042

M-3198

SMOCK LAKE G-2212



LARD LAKE G-2549

PRESS LAKE G-2525

KEENOR MINING DIVISION  
HEATHWALT LAKE G-2527

**LEGEND**

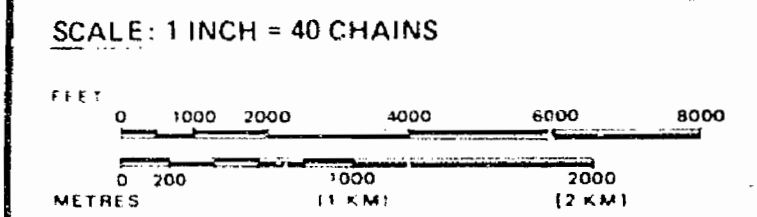
- HIGHWAY AND ROUTE No.
- OTHER ROADS
- TRAILS
- SURVEYED LINES
- TOWNSHIPS, BASE LINES, ETC.
- LOTS, MINING CLAIMS, PARCELS, ETC.
- UNSURVEYED LINES
- LOT LINES
- PARCEL BOUNDARY
- MINING CLAIMS ETC.
- RAILWAY AND RIGHT OF WAY
- UTILITY LINES
- NON PERENNIAL STREAM
- FLOODING OR FLOODING RIGHTS
- SUBDIVISION OR COMPOSITE PLAN
- RESERVATIONS
- ORIGINAL SHORELINE
- MARSH OR MUSKIE
- MINES
- TRAVERSE MONUMENT

**DISPOSITION OF CROWN LANDS**

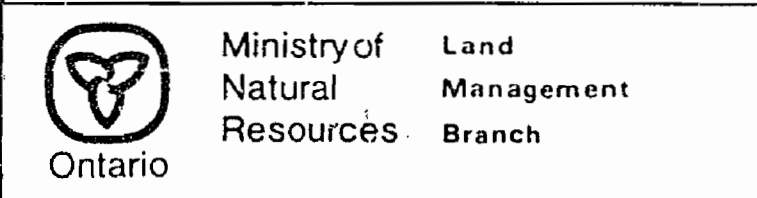
| TYPE OF DOCUMENT                | SYMBOL |
|---------------------------------|--------|
| PATENT, SURFACE & MINING RIGHTS |        |
| SURFACE RIGHTS ONLY             |        |
| MINING RIGHTS ONLY              |        |
| LEASE, SURFACE & MINING RIGHTS  |        |
| SURFACE RIGHTS ONLY             |        |
| MINING RIGHTS ONLY              |        |
| LICENCE OF OCCUPATION           |        |
| ORDER IN COUNCIL                |        |
| RESERVATION                     |        |
| CANCELLED                       |        |
| SAND & GRAVEL                   |        |

NOTE: MINING RIGHTS IN PARCELS PATENTED PRIOR TO MAY 6, 1913, VESTED IN ORIGINAL PATENTEE BY THE PUBLIC LANDS ACT, R.S.O. 1970, CHAP. 380, SEC. 63, SUBSEC. 1.

THE INFORMATION THAT APPEARS ON THIS MAP HAS BEEN COMPILED FROM VARIOUS SOURCES, AND ACCURACY IS NOT GUARANTEED. THOSE WISHING TO STAKE MINING CLAIMS SHOULD CONSULT WITH THE MINING RECORDER, MINISTRY OF NORTHERN DEVELOPMENT AND MINES, FOR ADDITIONAL INFORMATION ON THE STATUS OF THE LANDS SHOWN HEREON.



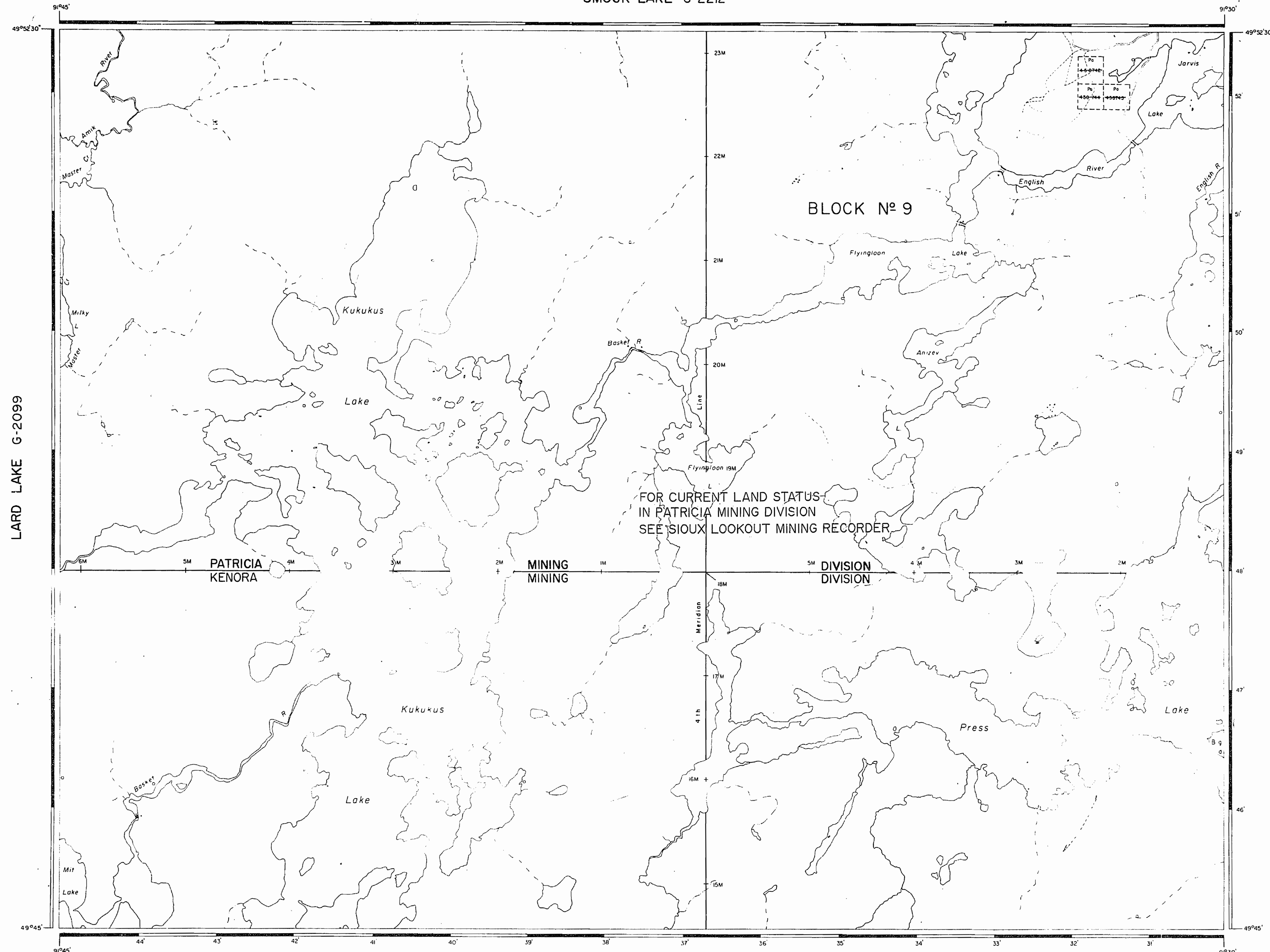
**AREA FLYINGLOON LAKE**  
M.N.R. ADMINISTRATIVE DISTRICT  
**SIoux LOOKOUT**  
MINING DIVISION  
**PATRICIA**  
LAND TITLES / REGISTRY DIVISION  
**KENORA / PATRICIA**



Date: JANUARY, 1984  
Number: **G-2042**



SMOCK LAKE G-2212



LEGEND

- HIGHWAY AND ROUTE No.
- OTHER ROADS
- TRAILS
- SURVEYED LINES:
  - TOWNSHIPS, BASE LINES, ETC.
  - LOTS, MINING CLAIMS, PARCELS, ETC.
- UNSURVEYED LINES:
  - LOT LINES
  - PARCEL BOUNDARY
  - MINING CLAIMS ETC.
- RAILWAY AND RIGHT OF WAY
- UTILITY LINES
- NON-PERENNIAL STREAM
- FLOODING OR FLOODING RIGHTS
- SUBDIVISION OR COMPOSITE PLAN
- RESERVATIONS
- ORIGINAL SHORELINE
- MARSH OR MUSKEG
- MINES
- TRAVERSE MONUMENT

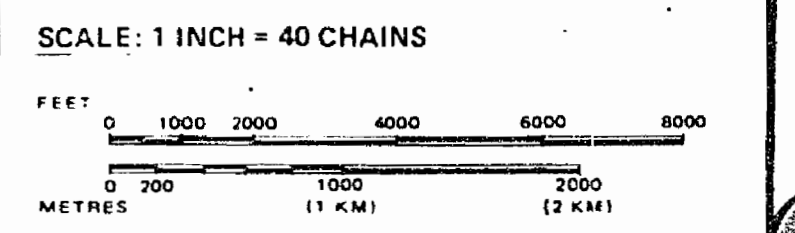
DISPOSITION OF CROWN LANDS

| TYPE OF DOCUMENT                | SYMBOL |
|---------------------------------|--------|
| PATENT, SURFACE & MINING RIGHTS | ●      |
| SURFACE RIGHTS ONLY             | ○      |
| MINING RIGHTS ONLY              | ◐      |
| LEASE, SURFACE & MINING RIGHTS  | ■      |
| SURFACE RIGHTS ONLY             | ◼      |
| MINING RIGHTS ONLY              | ◻      |
| LICENCE OF OCCUPATION           | ▼      |
| ORDER-IN-COUNCIL                | OC     |
| RESERVATION                     | ○      |
| CANCELLED                       | ○      |
| SAND & GRAVEL                   | ○      |

NOTE: MINING RIGHTS IN PARCELS PATENTED PRIOR TO MAY 6, 1912, VESTED IN ORIGINAL PATENTEE BY THE PUBLIC LANDS ACT, R.S.O. 1970, CHAP. 350, SEC. 63, SUBSEC. 1.

THE INFORMATION THAT APPEARS ON THIS MAP HAS BEEN COMPILED FROM VARIOUS SOURCES, AND ACCURACY IS NOT GUARANTEED. THOSE WISHING TO STAKE MINING CLAIMS SHOULD CONSULT WITH THE MINING RECORDER, MINISTRY OF NORTHERN DEVELOPMENT AND MINES, FOR ADDITIONAL INFORMATION ON THE STATUS OF THE LANDS SHOWN HEREON.

NOV 14 1984  
 Effective as shown



AREA **FLYINGLOON LAKE**  
 M.N.R. ADMINISTRATIVE DISTRICT  
 SIOUX LOOKOUT  
 MINING DIVISION  
 PATRICIA / KENORA  
 LAND TITLES / REGISTRY DIVISION  
 KENORA / PATRICIA

Ministry of Natural Resources / Land Management Branch  
 Ontario

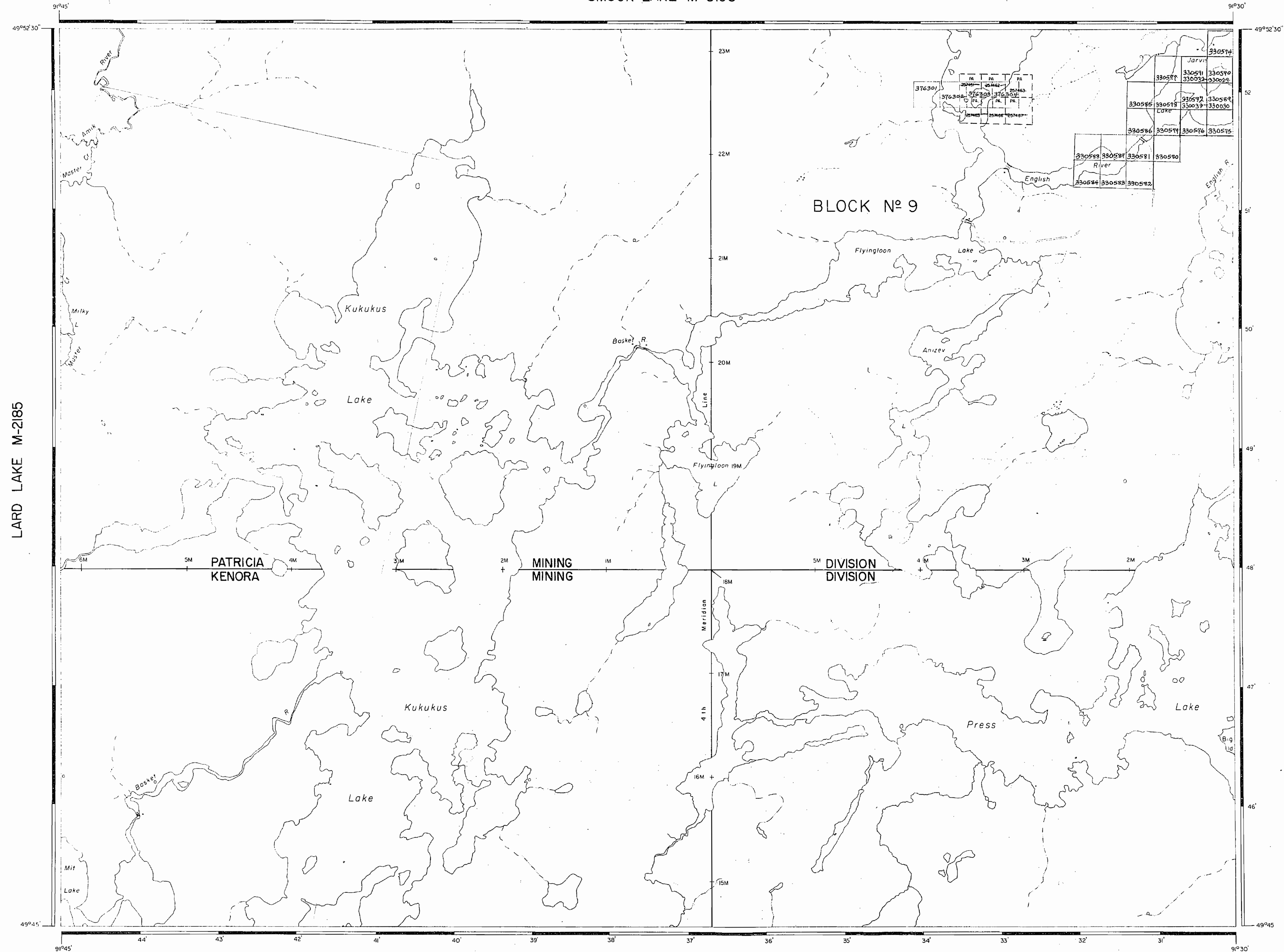
Date: JANUARY, 1984  
 Number: **G-2042**  
 M-3198

HEATHWALT LAKE G-2527

LARD LAKE G-2099

FLYINGLOON LAKE AREA G 2042

SMOCK LAKE M-3196



AREA OF  
**FLYINGLOON LAKE**  
 DISTRICT OF  
 KENORA

KENORA & PATRICIA  
 MINING DIVISION

SCALE: 1-INCH = 40 CHAINS

**LEGEND**

- PATENTED LAND Ⓟ or Ⓢ
- PATENTED FOR SURFACE RIGHTS ONLY Ⓟ or Ⓢ
- LEASES Ⓛ
- LICENSE OF OCCUPATION L.O.
- CROWN LAND SALE C.S.
- LOCATED LAND Loc.
- CANCELLED C.
- MINING RIGHTS ONLY M.R.O.
- SURFACE RIGHTS ONLY S.R.O.
- HIGHWAY & ROUTE No. Ⓜ
- ROADS —
- TRAILS - - -
- RAILWAYS = = =
- POWER LINES — — —
- MARSH OR MUSKEG ~ ~ ~
- MINES ✕

\*used only with summer resort locations or when space is limited

**NOTES**

400' Surface Rights Reservation Around the Shores of All Lakes and Rivers

6-2042

PLAN NO. M-3198

DEPARTMENT OF MINES  
 - ONTARIO -

HEATHWALT LAKE M-2894

497913

JC