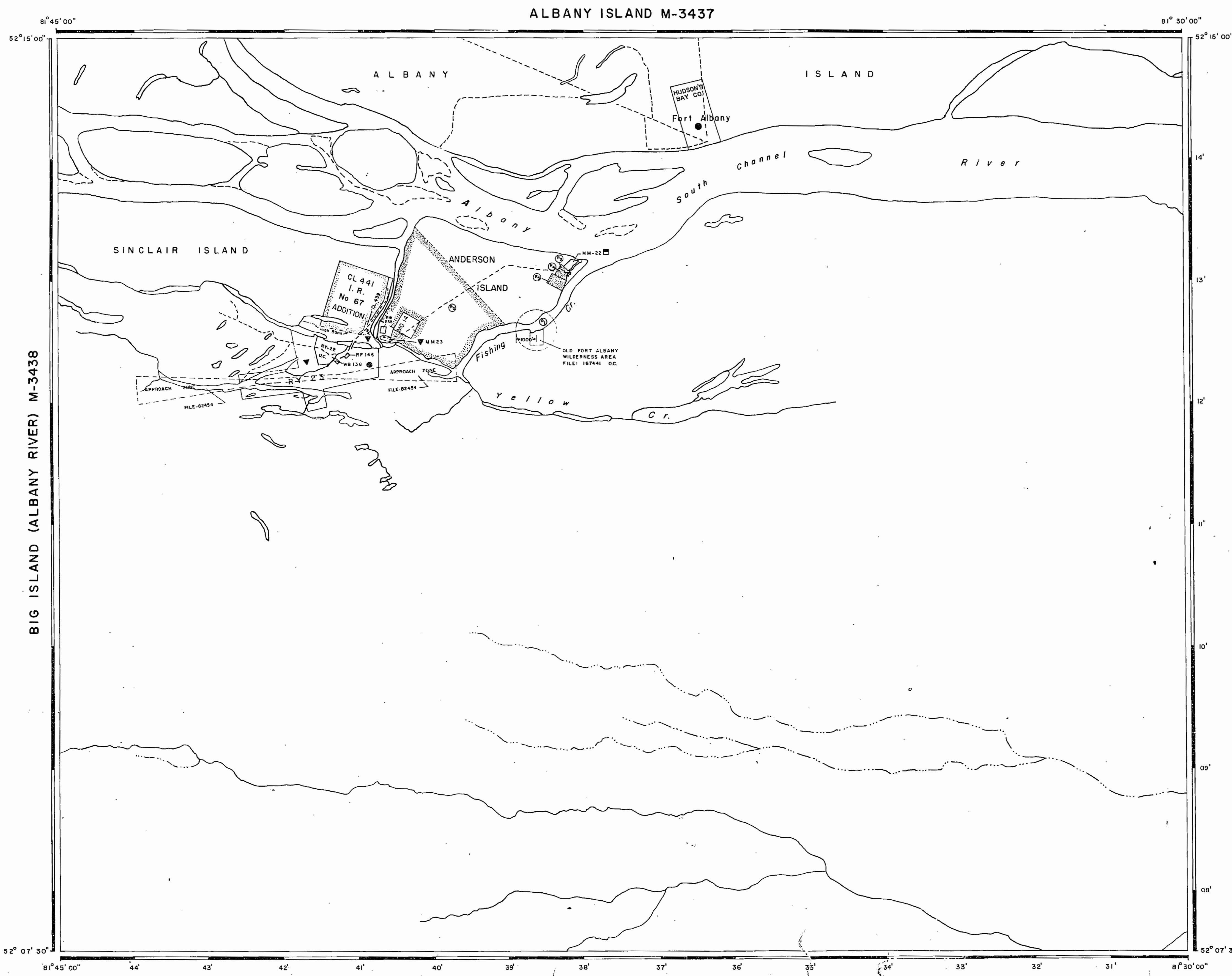


NOTES

400' surface rights reservation along the shores of all lakes and rivers.

AREAS WITHDRAWN FROM STAKING

| S.R. - SURFACE RIGHTS | | M.R. - MINING RIGHTS | |
|------------------------|-----------|----------------------|----------------------|
| Description | Order No. | Date | Disposition File |
| ① HISTORICAL RESERVE | | 23/8/56 | 126784 |
| ② NATIONAL DEFENCE | | 19/5/59 | SR - MR 145263 Vol 1 |
| ③ PUBLIC USE | | 17/10/61 | SR - MR 145263 Vol 1 |
| ④ MINISTRY USE | | 17/10/61 | SR - MR 145263 Vol 1 |
| ⑤ ANGLICAN CHURCH SITE | | 15/2/61 | SR 145263 Vol 1 |



BIG ISLAND (ALBANY RIVER) M-3438

ALBANY ISLAND M-3437

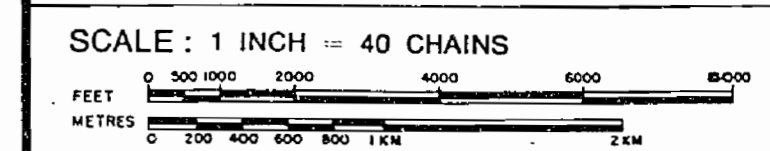
NOTE.
THIS PLAN HAS BEEN PREPARED FROM DATA BELIEVED TO BE RELIABLE AT THE TIME OF COMPILATION, HOWEVER, LAND DISPOSITION, THE POSITION AND STATUS OF MINING CLAIM, TOWNSHIP FABRIC AND OTHER SURVEY INFORMATION DISPLAYED ON THE PLAN IS NOT GUARANTEED. TO ENSURE MAXIMUM ACCURACY, ADDITIONAL CHECKS SHOULD BE MADE IN THE MINING RECORDER'S OFFICE AND REGISTRY OFFICE, ETC.

LEGEND

| | | |
|------------------------------------|---------|--|
| HIGHWAY | ITE No. | |
| OTHER ROADS | | |
| TRAILS | | |
| SURVEYED LINES: | | |
| TOWNSHIPS, BASE LINES, ETC. | | |
| LOTS, MINING CLAIMS, PARCELS, ETC. | | |
| UNSURVEYED LINES: | | |
| LOT LINES | | |
| PARCEL BOUNDARY | | |
| MINING CLAIMS ETC. | | |
| RAILWAY AND RIGHT OF WAY | | |
| UTILITY LINES | | |
| NON-PERENNIAL STREAM | | |
| FLOODING OR FLOODING RIGHTS | | |
| SUBDIVISION | | |
| ORIGINAL SHORELINE | | |
| MARSH OR MUSKEG | | |
| MINES | | |

DISPOSITION OF CROWN LANDS

| TYPE OF DOCUMENT | SYMBOL |
|---------------------------------|--------|
| PATENT, SURFACE & MINING RIGHTS | |
| " SURFACE RIGHTS ONLY | |
| " MINING RIGHTS ONLY | |
| LEASE, SURFACE & MINING RIGHTS | |
| " SURFACE RIGHTS ONLY | |
| " MINING RIGHTS ONLY | |
| LICENCE OF OCCUPATION | |
| CROWN LAND SALE | |
| ORDER-IN-COUNCIL | |
| RESERVATION | |
| CANCELLED | |
| SAND & GRAVEL | |



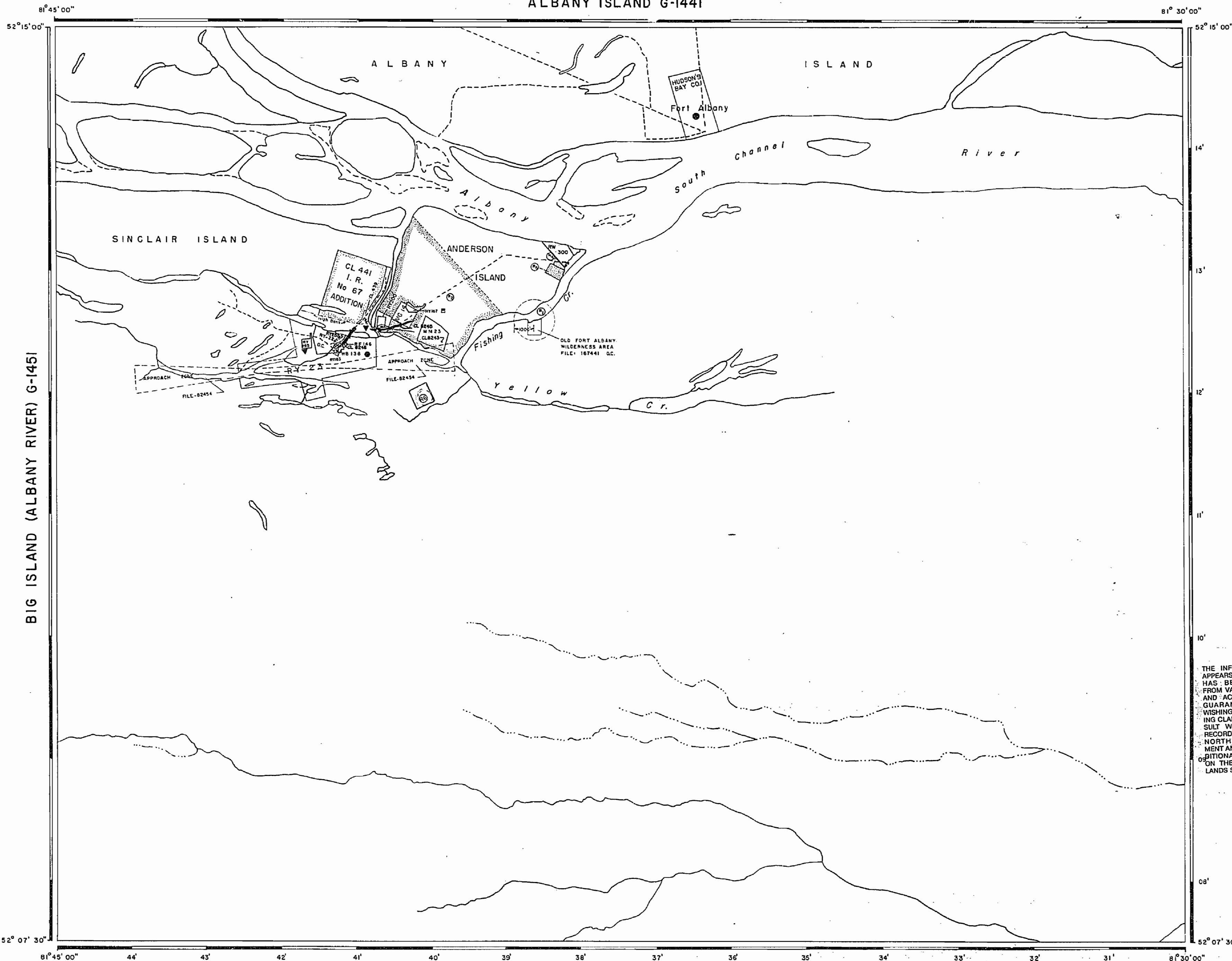
| | |
|-------|----------|
| ACRES | HECTARES |
| 40 | 16 |

AREA
FORT ALBANY
DISTRICT
COCHRANE
MINING DIVISION
PORCUPINE

Ministry of Natural Resources
Ontario Surveys and Mapping Branch
Date: MAY 25, 1977
National Topographical Series
Plan No. **M-3439**

522813

REFERENCES



BIG ISLAND (ALBANY RIVER) G-1451

ALBANY ISLAND G-1441

REFERENCES

AREAS WITHDRAWN FROM DISPOSITION

| Description | Order No. | Date | Disposition | File |
|--------------------------|--------------|----------|-------------|---------------|
| (H) HISTORICAL RESERVE | | 23/8/56 | | 126764 |
| (N) NATIONAL DEFENCE | | 19/3/59 | SR - MR | 145263 Vol. 1 |
| (P) PUBLIC USE | | 17/10/61 | SR - MR | 145263 Vol. 1 |
| (M) MINISTRY USE | | 17/10/61 | SR - MR | 145263 Vol. 1 |
| (A) ANGLICAN CHURCH SITE | | 15/12/61 | SR | 145263 Vol. 1 |
| (C) PCB WASTE SITE | FEB. 22/2001 | | SRM | WJ-P-10/01 |

LEGEND

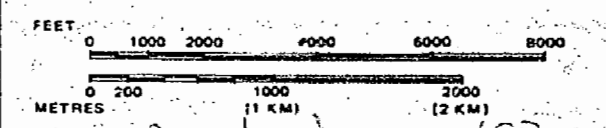
| | |
|------------------------------------|--|
| HIGHWAY AND ROUTE No. | |
| OTHER ROADS | |
| TRAILS | |
| SURVEYED LINES: | |
| TOWNSHIPS, BASE LINES, ETC. | |
| LOTS, MINING CLAIMS, PARCELS, ETC. | |
| UNSURVEYED LINES: | |
| LOT LINES | |
| PARCEL BOUNDARY | |
| MINING CLAIMS ETC. | |
| RAILWAY AND RIGHT OF WAY | |
| UTILITY LINES | |
| NON-PERENNIAL STREAM | |
| FLOODING OR FLOODING RIGHTS | |
| SUBDIVISION OR COMPOSITE PLAN | |
| RESERVATIONS | |
| ORIGINAL SHORELINE | |
| MARSH OR MUSKEG | |
| MINES | |
| TRAVERSE MONUMENT | |

DISPOSITION OF CROWN LANDS

| TYPE OF DOCUMENT | SYMBOL |
|---------------------------------|--------|
| PATENT, SURFACE & MINING RIGHTS | |
| " SURFACE RIGHTS ONLY | |
| " MINING RIGHTS ONLY | |
| LEASE, SURFACE & MINING RIGHTS | |
| " SURFACE RIGHTS ONLY | |
| " MINING RIGHTS ONLY | |
| LICENCE OF OCCUPATION | |
| ORDER-IN-COUNCIL | |
| RESERVATION | |
| CANCELLED | |
| SAND & GRAVEL | |

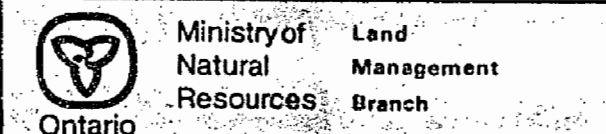
NOTE: MINING RIGHTS IN PARCELS PATENTED PRIOR TO MAY 6, 1913, VESTED IN ORIGINAL PATENTEES BY THE PUBLIC LANDS ACT, R.S.O. 1970, CHAP. 380, SEC. 62, SUBSEC. 1.

SCALE: 1 INCH = 40 CHAINS



THE INFORMATION THAT APPEARS ON THIS MAP HAS BEEN COMPILED FROM VARIOUS SOURCES AND ACCURACY IS NOT GUARANTEED. THOSE WISHING TO STAKE MINING CLAIMS SHOULD CONSULT WITH THE MINING RECORDER, MINISTRY OF NORTHERN DEVELOPMENT AND MINES, FOR ADDITIONAL INFORMATION ON THE STATUS OF THE LANDS SHOWN HEREON.

AREA
FORT ALBANY
 M.N.R. ADMINISTRATIVE DISTRICT
MOOSONEE
 MINING DIVISION
PORCUPINE
 LAND TITLES / REGISTRY DIVISION
COCHRANE - KENORA
PATRICIA PORTION



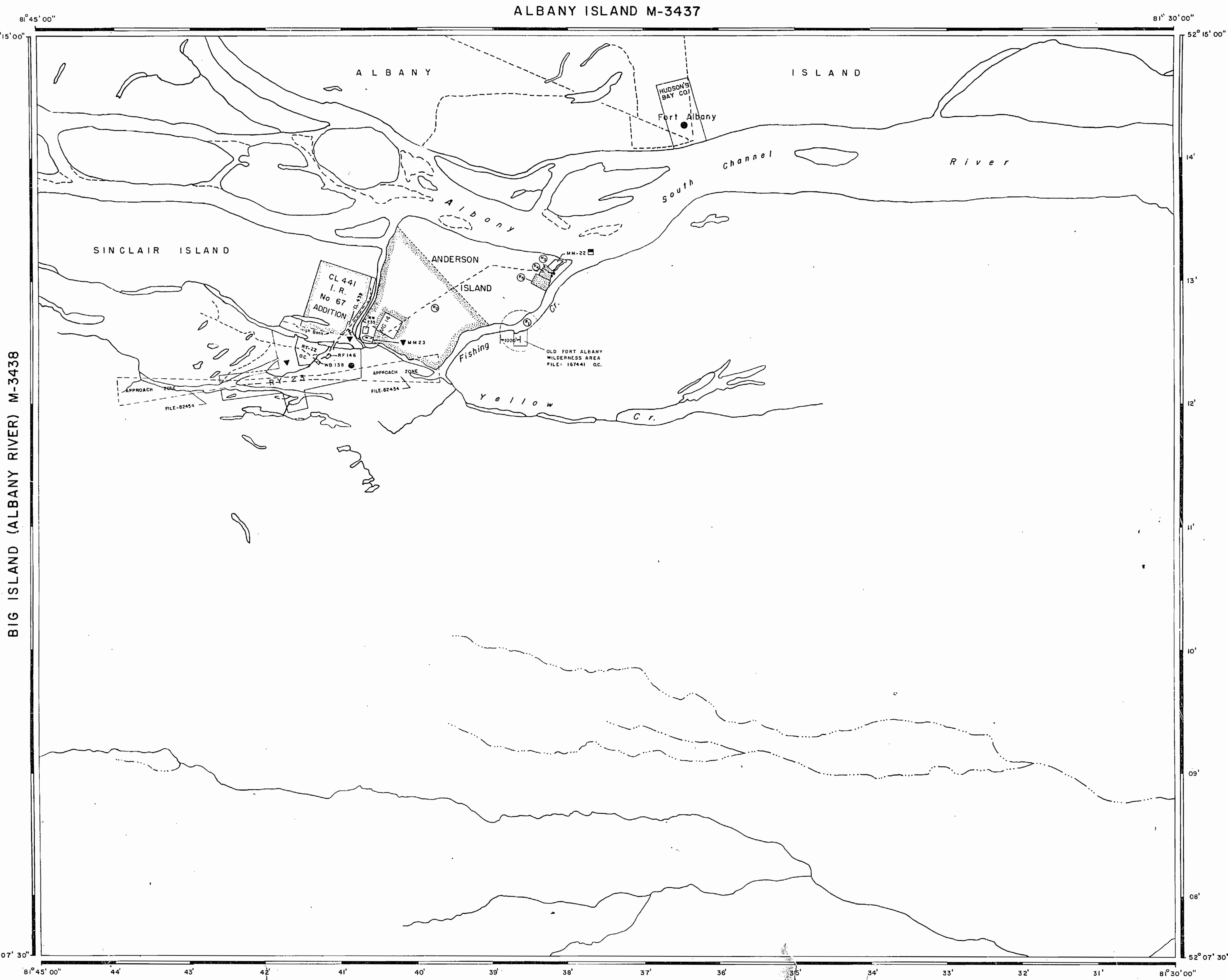
Date: JANUARY, 1983
 Number: **G-1491**

NOTES

400' surface rights reservation along the shores of all lakes and rivers.

AREAS WITHDRAWN FROM STAKING

| S.R. - SURFACE RIGHTS | | M.R. - MINING RIGHTS | |
|-----------------------|-----------|----------------------|---------------------|
| Description | Order No. | Date | Disposition File |
| HISTORICAL RESERVE | | 23/8/56 | 126784 |
| NATIONAL DEFENCE | | 19/5/59 | SR - MR 145263 V011 |
| PUBLIC USE | | 17/10/61 | SR - MR 145263 V011 |
| MINISTRY USE | | 17/10/61 | SR - MR 145263 V011 |
| ANGLICAN CHURCH SITE | | 15/2/61 | SR 145263 V011 |



BIG ISLAND (ALBANY RIVER) M-3438

ALBANY ISLAND M-3437

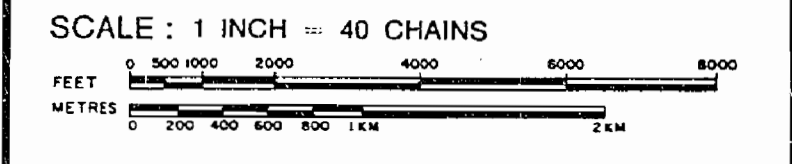
NOTE:
THIS PLAN HAS BEEN PREPARED FROM DATA BELIEVED TO BE RELIABLE AT THE TIME OF COMPILATION, HOWEVER, LAND DISPOSITION, THE POSITION AND STATUS OF MINING CLAIMS, TOWNSHIP FABRIC AND OTHER SURVEY INFORMATION DISPLAYED ON THE PLAN IS NOT GUARANTEED. TO ENSURE MAXIMUM ACCURACY, ADDITIONAL CHECKS SHOULD BE MADE IN THE MINING RECORDER'S OFFICE, LAND REGISTRY OFFICE, ETC.

LEGEND

| | |
|------------------------------------|--|
| HIGHWAY AND ROUTE No. | |
| OTHER ROADS | |
| TRAILS | |
| SURVEYED LINES: | |
| TOWNSHIPS, BASE LINES, ETC. | |
| LOTS, MINING CLAIMS, PARCELS, ETC. | |
| UNSURVEYED LINES: | |
| LOT LINES | |
| PARCEL BOUNDARY | |
| MINING CLAIMS ETC. | |
| RAILWAY AND RIGHT OF WAY | |
| UTILITY LINES | |
| NON-PERENNIAL STREAM | |
| FLOODING OR FLOODING RIGHTS | |
| SUBDIVISION | |
| ORIGINAL SHORELINE | |
| MARSH OR MUSKEG | |
| MINES | |

DISPOSITION OF CROWN LANDS

| TYPE OF DOCUMENT | SYMBOL |
|---------------------------------|--------|
| PATENT, SURFACE & MINING RIGHTS | |
| SURFACE RIGHTS ONLY | |
| MINING RIGHTS ONLY | |
| LEASE, SURFACE & MINING RIGHTS | |
| SURFACE RIGHTS ONLY | |
| MINING RIGHTS ONLY | |
| LICENCE OF OCCUPATION | |
| CROWN LAND SALE | |
| ORDER-IN-COUNCIL | |
| RESERVATION | |
| CANCELLED | |
| SAND & GRAVEL | |



| | |
|-------|----------|
| ACRES | HECTARES |
| 40 | 16 |

AREA
FORT ALBANY
DISTRICT
COCHRANE
MINING DIVISION
PORCUPINE

Ministry of Natural Resources
Ontario Surveys and Mapping Branch
Date: MAY 25, 1977
National Topographical Series
43A
Plan No. **M-3439**