

C-3185

WMT 2021

C-3185

C-3185

FOSTER L.M.P.

C-3185

**MAP SYMBOLOGY**

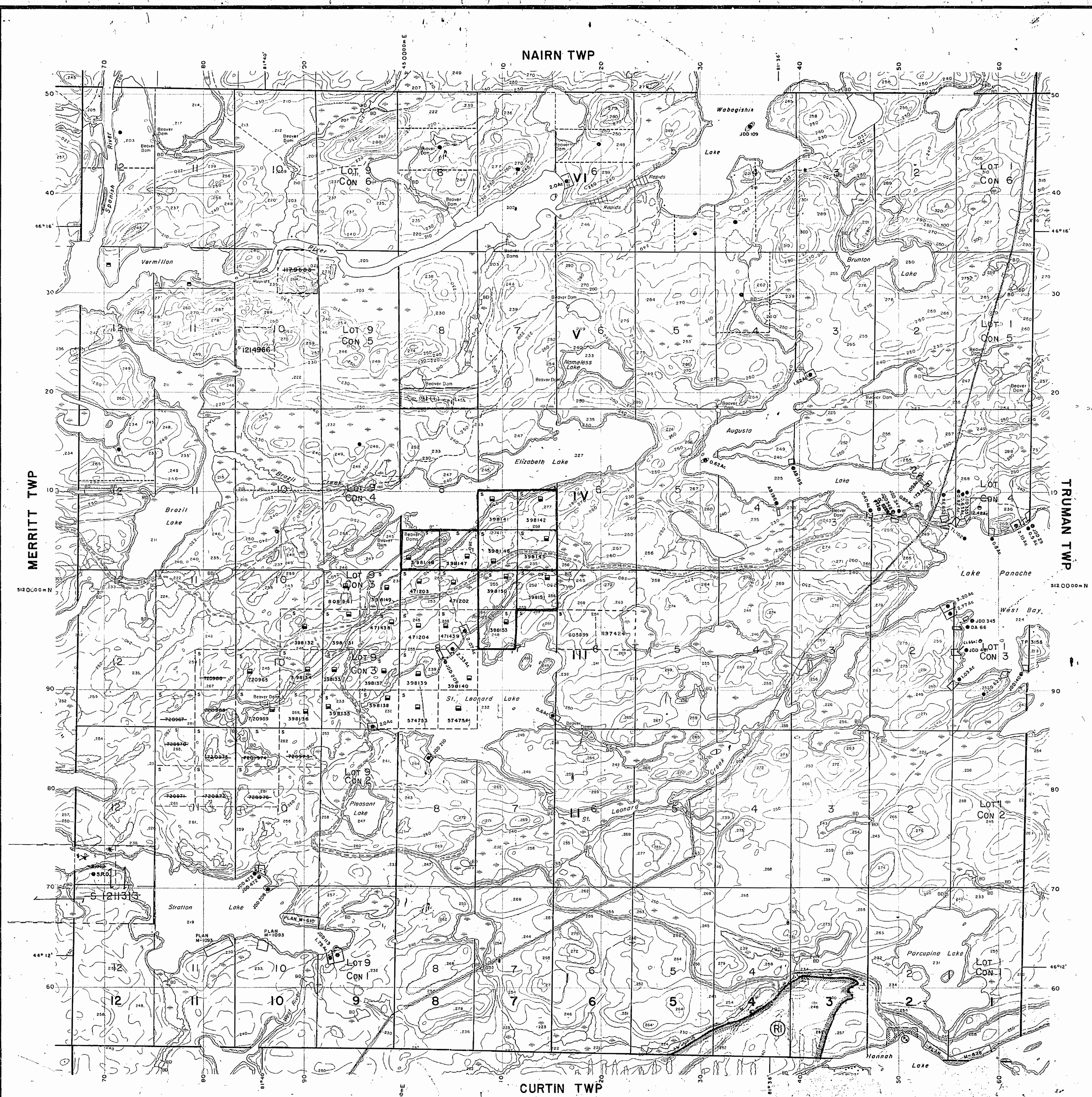
Aerial Cableway	Pipeline (above ground)
Boundary	Railroad
Intersected	Single Track
District, Township	Double Track
Statute Reserve	Abandoned
Approximate	Terrace
Let, Connection	Road
Approximate	Highway, County
Park Boundary	Terrace
Bridge	Access (road of depthful
Road, Railroad	width)
Building	Trail, Back Road
Chimney	(dotted-dashed)
Cliff, Pit, Pile	Rapids
Contours	Double line river
Intersected	with multiple rapids,
Approximate	with multiple rapids,
Depression	Reservoir
Control Points	River, Stream, Canal
Horizontal	Approximate
Vertical	Reservoir
Culvert	Rock
Falls	Structure
Double line river	Spit
Fence, Hedge, Wall	Elevation
Feature Outline	(from aneroid)
(Construction Features, etc.)	Tower
Flooded Land	Transmission Line
Lock	Pole
Marsh or Swamp	Tunnel
Mast	Utility Poles
Mine Head Frame	Wharf, Dock, Pier
Outcrop	Wooded Area

**AREAS WITHDRAWN FROM DISPOSITION**

M.R.O. - MINING RIGHTS ONLY				
S.R.O. - SURFACE RIGHTS ONLY				
M.S. - MINING AND SURFACE RIGHTS				
Description	Order No.	Date	Disposition	File
	W2785	1985	DEC. 12, 1985	-RRO

SEC. 42, 7/70 S.R.O. 163005  
 All islands in Lake Panache withdrawn from staking - Nov. 23, 1926

Foster Township (22,894 acrs. +/-)  
 Land 20,616 acrs. +/-  
 Water 2,278 acrs. +/-



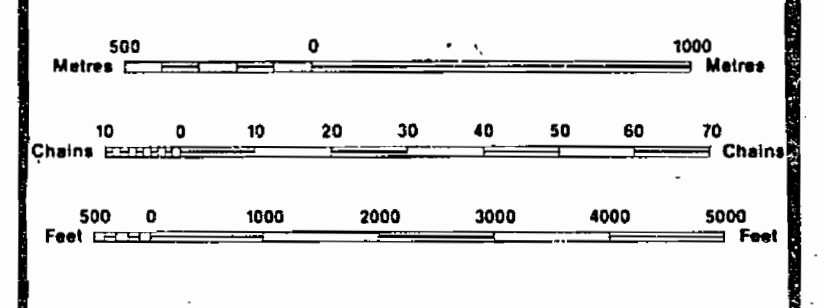
**LEGEND**

HIGHWAY AND ROUTE No.	[Symbol]
OTHER ROADS	[Symbol]
TRAILS	[Symbol]
SURVEYED LINES	[Symbol]
TOWNSHIPS, BASE LINES, ETC.	[Symbol]
LOTS, MINING CLAIMS, PARCELS, ETC.	[Symbol]
UNSURVEYED LINES	[Symbol]
LOT LINES	[Symbol]
PARCEL BOUNDARY	[Symbol]
MINING CLAIMS ETC.	[Symbol]
RAILWAY AND RIGHT OF WAY	[Symbol]
UTILITY LINES	[Symbol]
NON-PERENNIAL STREAM	[Symbol]
FLOODING OR FLOODING RIGHTS	[Symbol]
SUBDIVISION OR COMPOSITE PLAN	[Symbol]
RESERVATIONS	[Symbol]
ORIGINAL SHORELINE	[Symbol]
MARSH OR MUSKEG	[Symbol]
MINES	[Symbol]
TRAVERSE MONUMENT	[Symbol]

**DISPOSITION OF CROWN LANDS**

<b>TYPE OF DOCUMENT</b>	<b>SYMBOL</b>
PATENT, SURFACE & MINING RIGHTS	[Symbol]
" SURFACE RIGHTS ONLY	[Symbol]
" MINING RIGHTS ONLY	[Symbol]
LEASE, SURFACE & MINING RIGHTS	[Symbol]
" SURFACE RIGHTS ONLY	[Symbol]
" MINING RIGHTS ONLY	[Symbol]
LICENCE OF OCCUPATION	[Symbol]
ORDER-IN-COUNCIL	[Symbol]
RESERVATION	[Symbol]
CANCELLED	[Symbol]
SAND & GRAVEL	[Symbol]

NOTE: MINING RIGHTS IN PARCELS PATENTED PRIOR TO MAY 6, 1913, VESTED IN ORIGINAL PATENTEE BY THE PUBLIC LANDS ACT, R.S.O. 1970, CHAP. 280, SEC. 63, SUBSEC. 1.



SCALE 1:20 000  
 GRID ZONE 17  
 Pending Application Quarry Permit being in Part of SE 1/4 and SW 1/4 of South Half Lot 5, Con. V.

NOTES  
 \*JUNE 1, 1994 OPENINGS ONTARIO GAZETTE  
 VOL. 27-20 MAY 14, 1994 PAGES 554, 559

DATE OF ISSUE  
 JUN 16 1990  
 PROVINCIAL RECORDING OFFICE-SUBURRY

THE INFORMATION THAT APPEARS ON THIS MAP HAS BEEN COMPILED FROM VARIOUS SOURCES, AND ACCURACY IS NOT GUARANTEED. THOSE WISHING TO STAKE MINING CLAIMS SHOULD CONSULT WITH THE MINING RECORDER, MINISTRY OF NORTHERN DEVELOPMENT AND MINES, FOR ADDITIONAL INFORMATION ON THE STATUS OF THE LANDS SHOWN HEREON.

TOWNSHIP  
**FOSTER**  
 M.N.R. ADMINISTRATIVE DISTRICT  
 ESPANOLA  
 MINING DIVISION  
 SUBURRY  
 LAND TITLES / REGISTRY DIVISION  
 SUBURRY

Ministry of Natural Resources  
 Land Management Branch  
 Ontario  
 Date: NOVEMBER, 1984  
 Number: **G-3192**



814

NAIRN

*Twp. 11  
4th. R.*

*Old*

THE TOWNSHIP  
OF

# FOSTER

DISTRICT OF SUDBURY  
SUDBURY MINING  
DIVISION

SCALE: 1 INCH TO 40 CHAINS

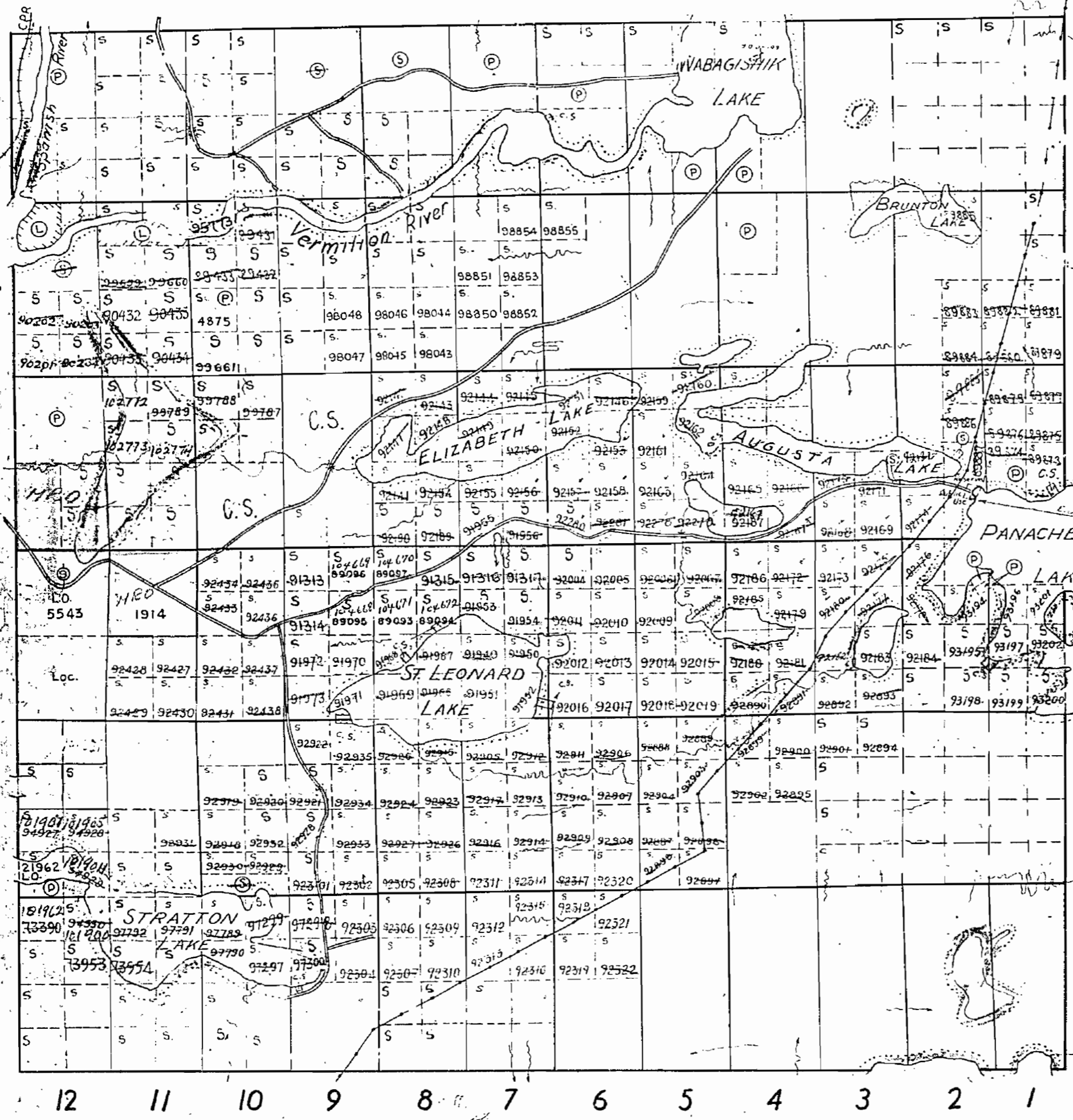
### LEGEND

- PATENTED LAND ..... (P)
- CROWN LAND SALE ..... (S)
- LICENSE OF OCCUPATION ..... (L)
- CROWN LEASE ..... (C)
- LOCATED LAND ..... Loc.
- POWER TRANSMISSION LINE ..... ————
- ROADS ..... ————
- RAILWAYS ..... ————

### NOTES

Pt. Npt. Lot 11 Con. 5 } Crown Lease 2470  
Pt. Npt. Lot 12 Con. 5 }

*By L.H.C. } M.R.O.  
By L.H.C. } Reformation*



VI

V

IV

III

II

I

TWP. 91

TWP. 11

*400' wide reservations on surface by Dept. of L. & F.  
shown herein thus ————*

# M814

DEPARTMENT OF MINES  
—ONTARIO—



G-3192

FOSTER TWP

G-3192

**MAP SYMBOLOLOGY**

Aerial Cableway	Pipeline (above ground)
Boundary	Railroad
Intersectant	Single Track
Intersectant	Double Track
District, Township	Abandoned
Indian Reserve	Road
Approach	Highway, County
Lot, Contention	Township
Appurtenant	Access (road of doubtful significance)
Park Boundary	Trail, Back Road (unimproved, utility)
Bridge	Rapids
Bay, Wetland	Double line river with multiple rapids
Building	Double line river with multiple rapids
Chimney	Reservoir
Cliff, Pit, Pile	River, Stream, Canal
Contours	Turbine
Intersectant	Section of line
Approach	Lock
Approach	School
Approach	Spot Elevation (above elevation)
Approach	Tower
Control Points	Transmission Line
Horizontal	Price
Vertical	Tunnel
Culvert	Utility Poles
Falls	Wharf, Dock, Pier
Cable line river	Wooded Area
Fence, Hedge, Wall	
Feature Outline (Construction features, etc.)	
Flooded Land	
Lock	
Marsh or Swamp	
Moat	
Mine Head Frame	
Outcrop	

**AREAS WITHDRAWN FROM DISPOSITION**

M.R.O. - MINING RIGHTS ONLY				
S.R.O. - SURFACE RIGHTS ONLY				
M+S - MINING AND SURFACE RIGHTS				
Disposition	Order No.	Date	Disposition	File
	W27/85 MER	DEC. 12, 1985	JRO	

SEC. 42/70 S.R.O. 163005  
 All islands in Lake Panache withdrawn from staking - Nov. 23, 1926

Foster Township (22,894 acres +/-)  
 Land 20,616 ac +/-  
 Water 2,278 ac +/-



**LEGEND**

HIGHWAY AND ROUTE No.	Symbol
OTHER ROADS	Symbol
TRAILS	Symbol
SURVEYED LINES: TOWNSHIPS, BASE LINES, ETC.	Symbol
LOTS, MINING CLAIMS, PARCELS, ETC.	Symbol
UNSURVEYED LINES: LOT LINES	Symbol
PARCEL BOUNDARY	Symbol
MINING CLAIMS ETC.	Symbol
RAILWAY AND RIGHT OF WAY	Symbol
UTILITY LINES	Symbol
NON-PERENNIAL STREAM	Symbol
FLOODING OR FLOODING RIGHTS	Symbol
SUBDIVISION OR COMPOSITE PLAN	Symbol
RESERVATIONS	Symbol
ORIGINAL SHORELINE	Symbol
MARSH OR MUSKOGEE	Symbol
MINES	Symbol
TRAVERSE MONUMENT	Symbol

**DISPOSITION OF CROWN LANDS**

TYPE OF DOCUMENT	SYMBOL
PATENT, SURFACE & MINING RIGHTS	Symbol
" SURFACE RIGHTS ONLY	Symbol
" MINING RIGHTS ONLY	Symbol
LEASE, SURFACE & MINING RIGHTS	Symbol
" SURFACE RIGHTS ONLY	Symbol
" MINING RIGHTS ONLY	Symbol
LICENCE OF OCCUPATION	Symbol
ORDER-IN-COUNCIL	Symbol
RESERVATION	Symbol
CANCELLED	Symbol
SAND & GRAVEL	Symbol

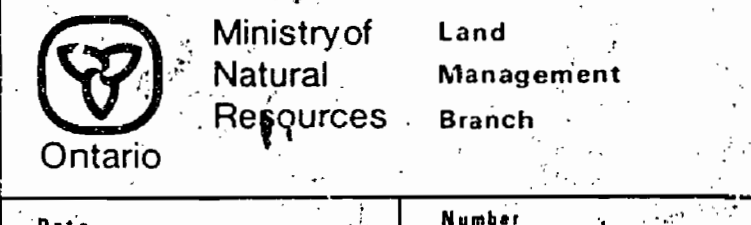
NOTE: MINING RIGHTS IN PARCELS PATENTED PRIOR TO MAY 6, 1952, VESTED IN ORIGINAL PATENTEES BY THE PUBLIC LANDS ACT, R.S.O. 1970, CHAP. 300, SEC. 63, SUBSEC. 1.

SCALE 1:20 000  
 GRID ZONE 17  
 \*Pending Application Quarry Permit being in Part of SE 1/4 and SW 1/4 of South Half of Sec. 10, Con. V.

NOTES  
 JUNE 1, 1994 OPENS ONTARIO GAZETTE VOL. 27-20 MAY 14, 1994 PAGES 1554, 1559

THE INFORMATION THAT APPEARS ON THIS MAP HAS BEEN COMPILED FROM VARIOUS SOURCES, AND ACCURACY IS NOT GUARANTEED. THOSE WISHING TO STAKE MINING CLAIMS SHOULD CONSULT WITH THE MINING RECORDER, MINISTRY OF NORTHERN DEVELOPMENT AND MINES, FOR ADDITIONAL INFORMATION ON THE STATUS OF THE LANDS SHOWN HEREON.

TOWNSHIP  
**FOSTER**  
 M.N.R. ADMINISTRATIVE DISTRICT  
 ESPANOLA  
 MINING DIVISION  
 SUDBURY  
 LAND TITLES / REGISTRY DIVISION  
 SUDBURY



Date NOVEMBER, 1984 Number **G-3192**

G-3192

DATE OF ISSUE  
 APR 29 1988  
 PROVINCIAL RECORDING OFFICE - SUDBURY

FOSTER TWP

G-3192



# FOSTER

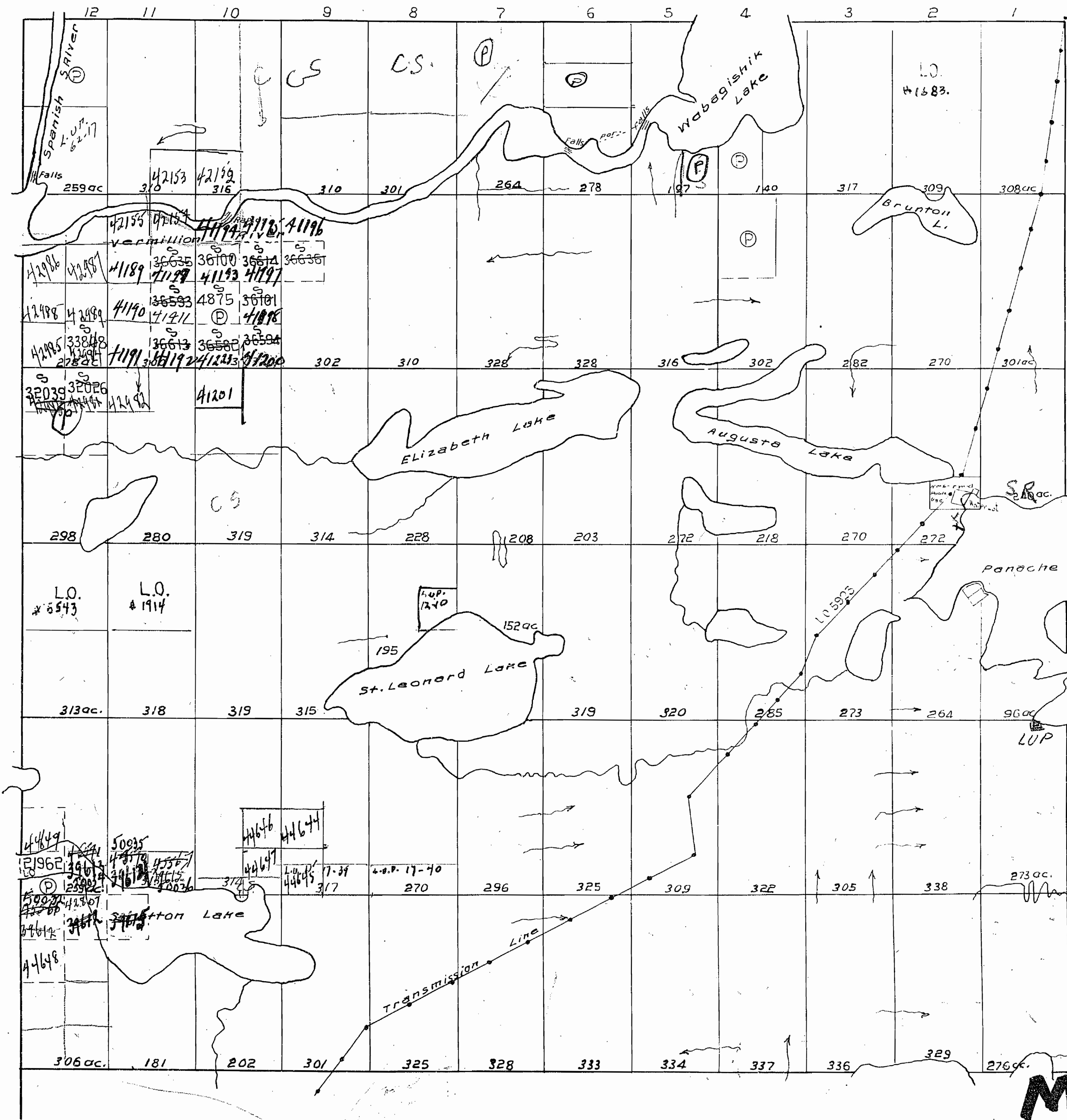
No L.R.

SUDBURY MINING DIVISION

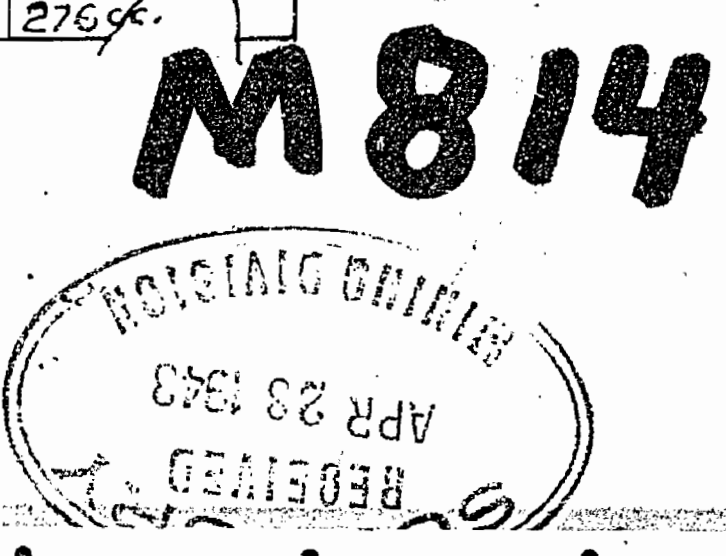
scale = 40 Chains = 1 inch

NAIRN

MERRITT



TWP. 11





THE TOWNSHIP  
OF  
**FOSTER**

DISTRICT OF SUDBURY  
SUDBURY MINING  
DIVISION

SCALE: 1 INCH TO 40 CHAINS

**LEGEND**

- PATENTED LAND ..... (P)
- CROWN LAND SALE ..... (S)
- LICENSE OF OCCUPATION ..... (L.O.)
- CROWN LEASE ..... (C.L.)
- LOCATED LAND ..... (Loc.)
- POWER TRANSMISSION LINE ..... ————
- ROADS ..... ————
- RAILWAYS ..... ————

**NOTES**

Pt. N pt. Lot 11 Con. 5 } Crown Lease 2470  
Pt. N pt. Lot 12 Con 5 }


— 400' Bar  
S/L  
S/L  
R  
Lap for Bank to Site

Jan 7/53

**M814**

DEPARTMENT OF MINING  
—ONTARIO—

NAINN



TWP. 11

200 wide reservations on surface by Dept. of L. & E.  
shown hereon thus ————

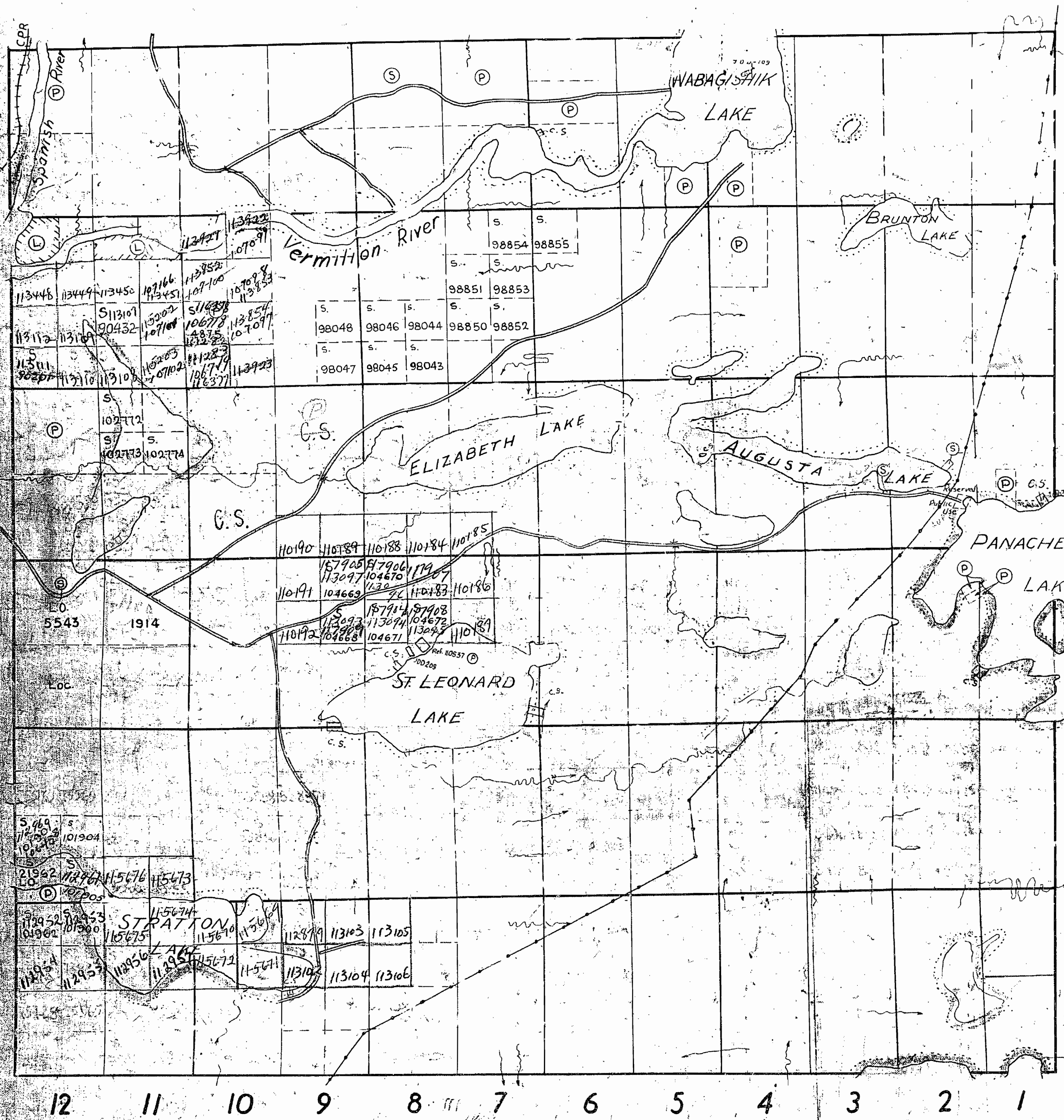


FOSTER TWP. M 814

MERRITT

NAIN

*top of file*  
*Islands in Panache Lake withdrawn from*  
*Staking No. 376 (C)*



VI

V

IV

III

II

I

TWP. 91

THE TOWNSHIP  
OF  
**FOSTER**  
DISTRICT OF SUDBURY  
SUDBURY MINING  
DIVISION  
SCALE: 1 INCH TO 40 CHAINS

**LEGEND**

PATENTED LAND ..... (P)  
 CROWN LAND SALE ..... (S)  
 LICENSE OF OCCUPATION ..... (L.O.)  
 CROWN LEASE ..... (L)  
 LOCATED LAND ..... Loc.  
 POWER TRANSMISSION LINE ..... ————  
 ROADS ..... ————  
 RAILWAYS ..... ————

**NOTES**


Pt. Npt. Lot 11 Con. 5 } K.V.P. 2630  
 Pt. Npt. Lot 12 Con 5 } Crown Lease 2470

12 11 10 9 8 7 6 5 4 3 2 1

TWP. 11

*400' wide reservations on surface by Dept. of L.T.F.*  
*shown hereon thus*

**M814**



DEPARTMENT OF MINES  
ONTARIO



Nairn Twp. - M.883

RECEIVED  
JUL 17 1969  
AM 7.00, 10.15, 12.15 P.M.

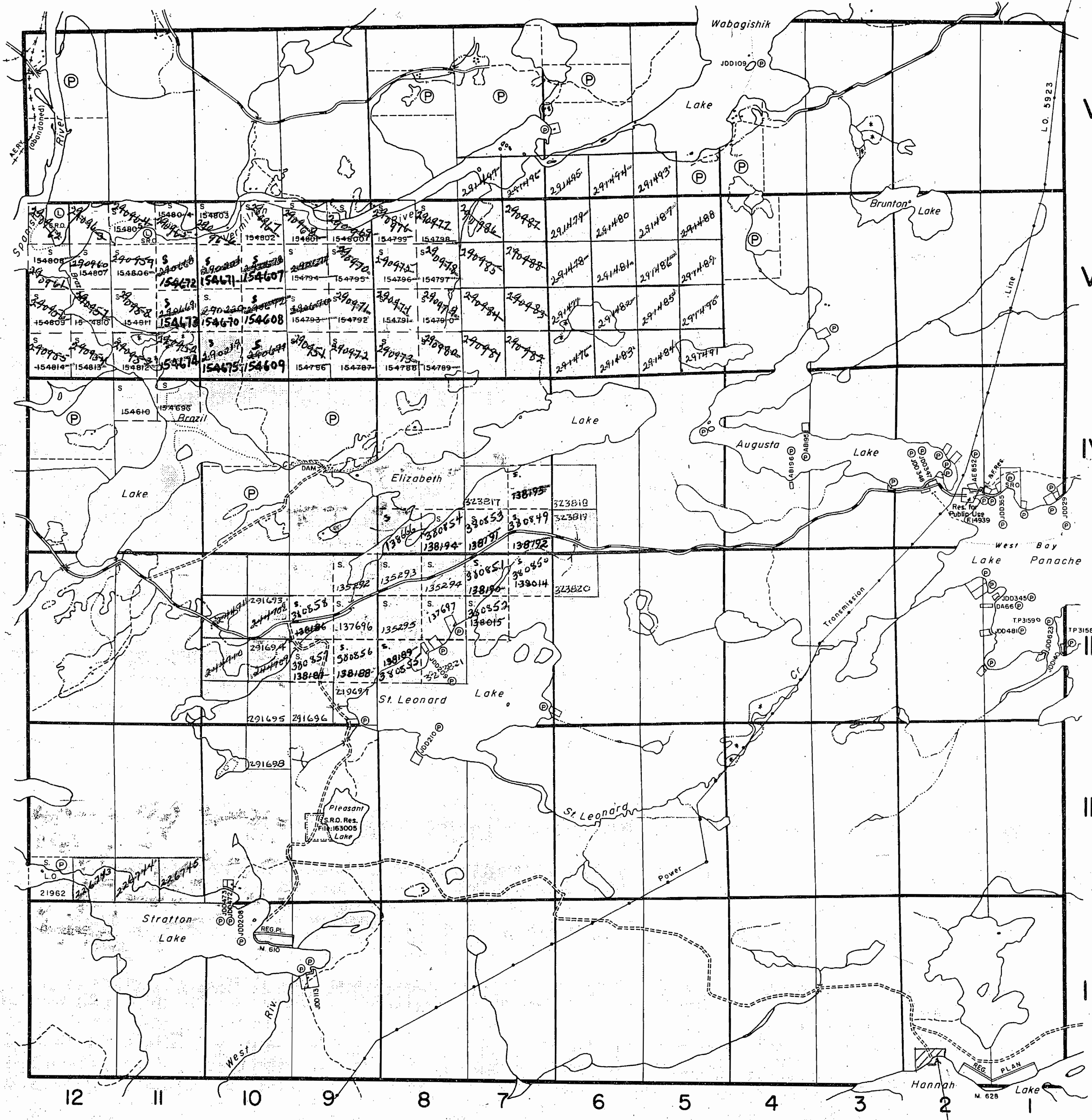
THE TOWNSHIP OF  
FOSTER  
DISTRICT OF SUDBURY

SUDBURY  
MINING DIVISION

SCALE: 1-INCH 40 CHAINS

Merritt Twp. - M.863

Truman Twp. - M.1164



Curtin Twp. - M.745

LEGEND

- PATENTED LAND (P)
- CROWN LAND SALE (C.S.)
- LEASES (L)
- LOCATED LAND (Loc.)
- LICENSE OF OCCUPATION (L.O.)
- MINING RIGHTS ONLY (M.R.O.)
- SURFACE RIGHTS ONLY (S.R.O.)
- ROADS
- IMPROVED ROADS
- KING'S HIGHWAYS
- RAILWAYS
- POWER LINES
- MARSH OR MUSKEG
- MINES
- CANCELLED

NOTES

400' Surface Rights Reservation around all lakes and rivers.

All islands in Lake Panache withdrawn from staking Nov. 23, 1926.

PLAN NO. M.814

DEPARTMENT OF MINES  
— ONTARIO —

S.R.O. Reserved.  
10.0 ACRES  
SECT. 42 N. 100'



Nairn Twp. - M.883

THE TOWNSHIP  
OF

FOSTER

DISTRICT OF  
SUDBURY

SUDBURY  
MINING DIVISION

SCALE: 1-INCH 40 CHAINS

LEGEND

PATENTED LAND	Ⓟ
CROWN LAND SALE	C.S.
LEASES	Ⓛ
LOCATED LAND	Loc.
LICENSE OF OCCUPATION	L.O.
MINING RIGHTS ONLY	M.R.O.
SURFACE RIGHTS ONLY	S.R.O.
ROADS	—
IMPROVED ROADS	—
KING'S HIGHWAYS	—
RAILWAYS	—
POWER LINES	—
MARSH OR MUSKEG	—
MINES	—
CANCELLED	—

NOTES

400' Surface Rights Reservation around all lakes and rivers.

All islands in Lake Panache withdrawn from staking Nov. 23, 1926.

SUDBURY  
RECEIVED  
OCT 5 1973  
A.M.  
7,8,9,10,11,12,1,2,3,4,5,6  
P.M.

FOSTER

PLAN NO. M.814

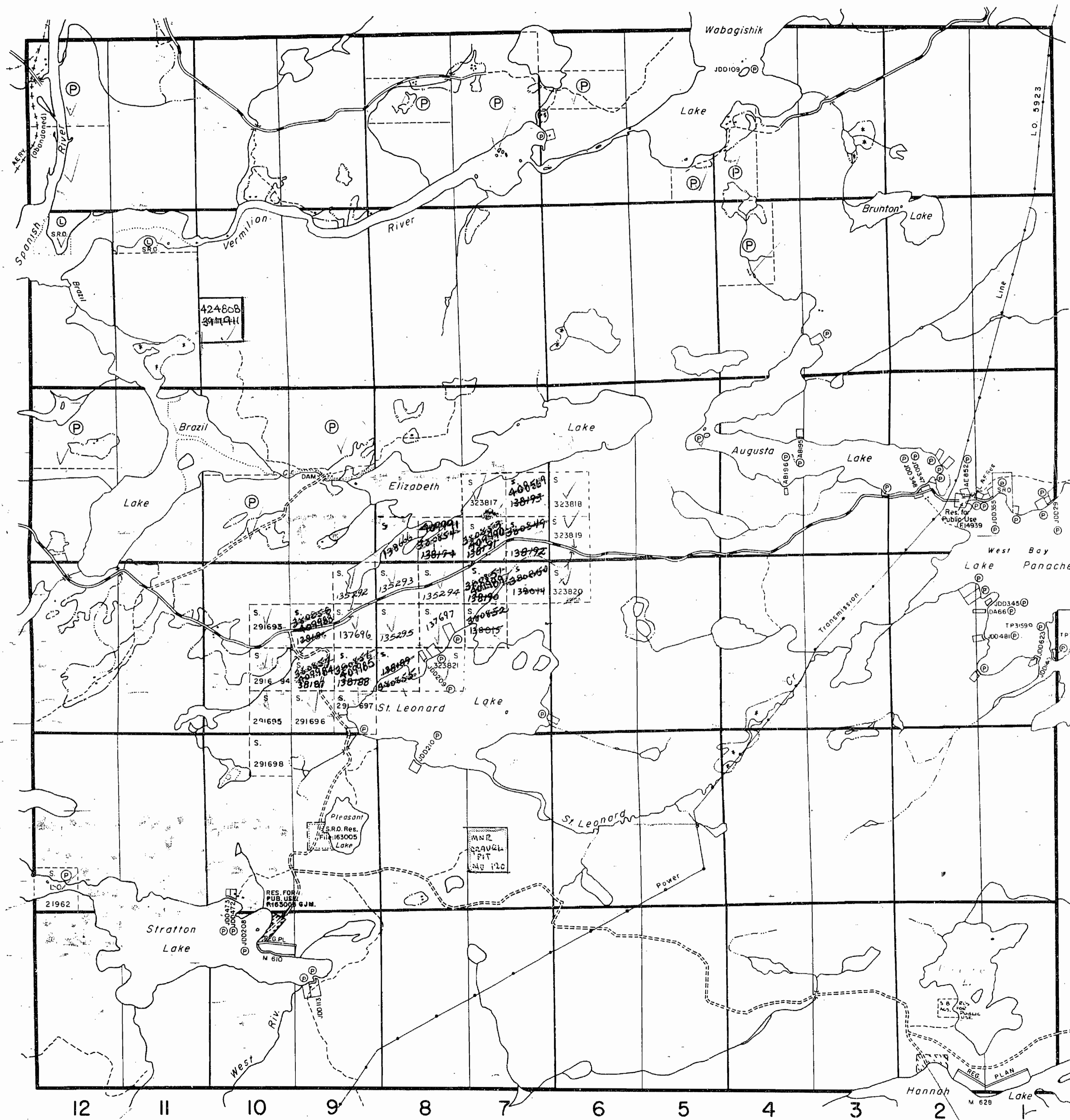
ONTARIO

MINISTRY OF NATURAL RESOURCES

SURVEYS AND MAPPING BRANCH

Merritt Twp. - M.863

Truman Twp. - M.1164



Curtin Twp. - M.745

S.R.O. WITHDRAWN FROM  
STAKING UNDER SEC.42  
OF THE MG. ACT.  
FILE-163005



418.M

FOSTER TWP

418.M


TRIM LINE

\* March 2/83

418.M

FOSTER TWP

418.M



THE TOWNSHIP  
OF

# FOSTER

DISTRICT OF  
SUDBURY

SUDBURY  
MINING DIVISION

SCALE: 1-INCH 40 CHAINS

---

LEGEND

PATENTED LAND	(P)
CROWN LAND SALE	C.S.
LEASES	(L)
LOCATED LAND	L.O.
LICENSE OF OCCUPATION	L.O.
MINING RIGHTS ONLY	M.R.O.
SURFACE RIGHTS ONLY	S.R.O.
ROADS	[Symbol]
IMPROVED ROADS	[Symbol]
KING'S HIGHWAYS	[Symbol]
RAILWAYS	[Symbol]
POWER LINES	[Symbol]
MARSH OR MUSKEG	[Symbol]
MINES	[Symbol]
CANCELLED	[Symbol]

---

NOTES

400' Surface Rights Reservation around all lakes and rivers.

All islands in Lake Panache withdrawn from staking Nov. 23, 1926.

SAND AND GRAVEL

(1) MNR Reserve 4B-1

\* IN SERVICE 1933 0302 - Jm

---

**FOSTER**

PLAN NO. **M.814**

---

ONTARIO  
MINISTRY OF NATURAL RESOURCES  
SURVEYS AND MAPPING BRANCH

FOSTER

S.R.O. WITHDRAWN FROM STAKING UNDER SEC. 42 OF THE H.G. ACT. FILE - 163005



418.M

FOSTER TWP

418.M

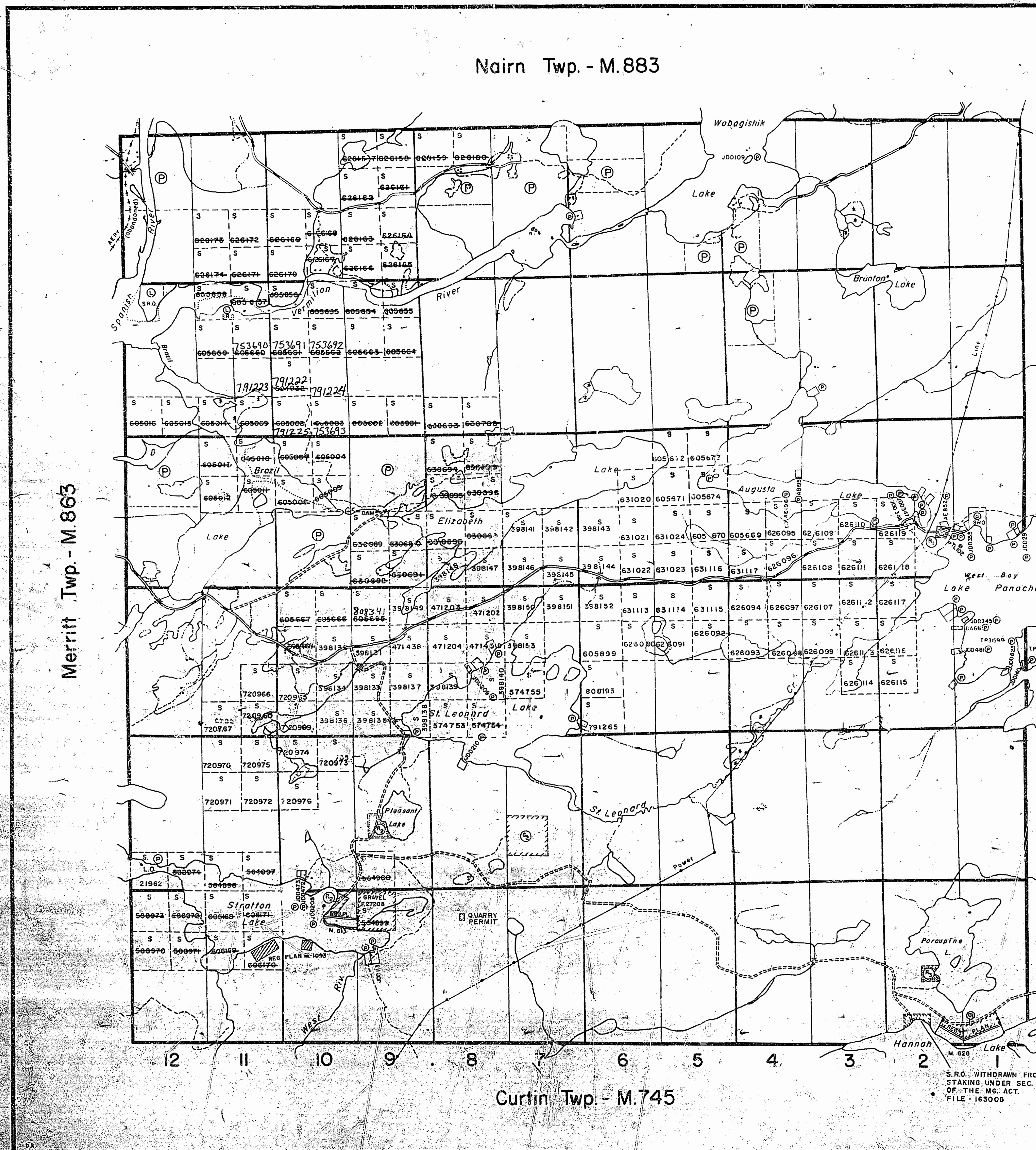
TRIM LINE

\* August

418.M

FOSTER TWP

418.M



THE TOWNSHIP  
OF  
**FOSTER**  
DISTRICT OF  
**SUDBURY**  
SUDBURY  
MINING DIVISION

SCALE: 1-INCH = 40 CHAINS

LEGEND

- PATENTED LAND
- CROWN LAND SALE
- LEASES
- LOCATED LAND
- LICENSE OF OCCUPATION
- MINING RIGHTS ONLY
- SURFACE RIGHTS ONLY
- ROADS
- IMPROVED ROADS
- KING'S HIGHWAYS
- RAILWAYS
- POWER LINES
- MARSH OR MUSKEG
- MINES
- CANCELLED
- PATENTED for S.R.O.

NOTES

400' Surface Rights Reservation around all lakes and rivers.

All islands in Lake Panache withdrawn from staking Nov. 23, 1926.

SAND AND GRAVEL

- ① MNR Reserve 4B-1
- ② MNR GRAVEL RESERVE 4B-2

RESERVES

- ③ RESERVED for PUBLIC USE, FILE 14939
- ④ RESERVED for PUBLIC USE, FILE 163005
- ⑤ RES. for PUBLIC USE, 5.8 AC.

\* In Service 1984 08 01 - Van

**FOSTER**  
PLAN NO. **M.814**

ONTARIO  
MINISTRY OF NATURAL RESOURCES  
SURVEYS AND MAPPING BRANCH

S.R.O. WITHDRAWN FROM  
STAKING UNDER SEC. 42  
OF THE M.G. ACT.  
FILE - 163005

TRIM LINE



418.M

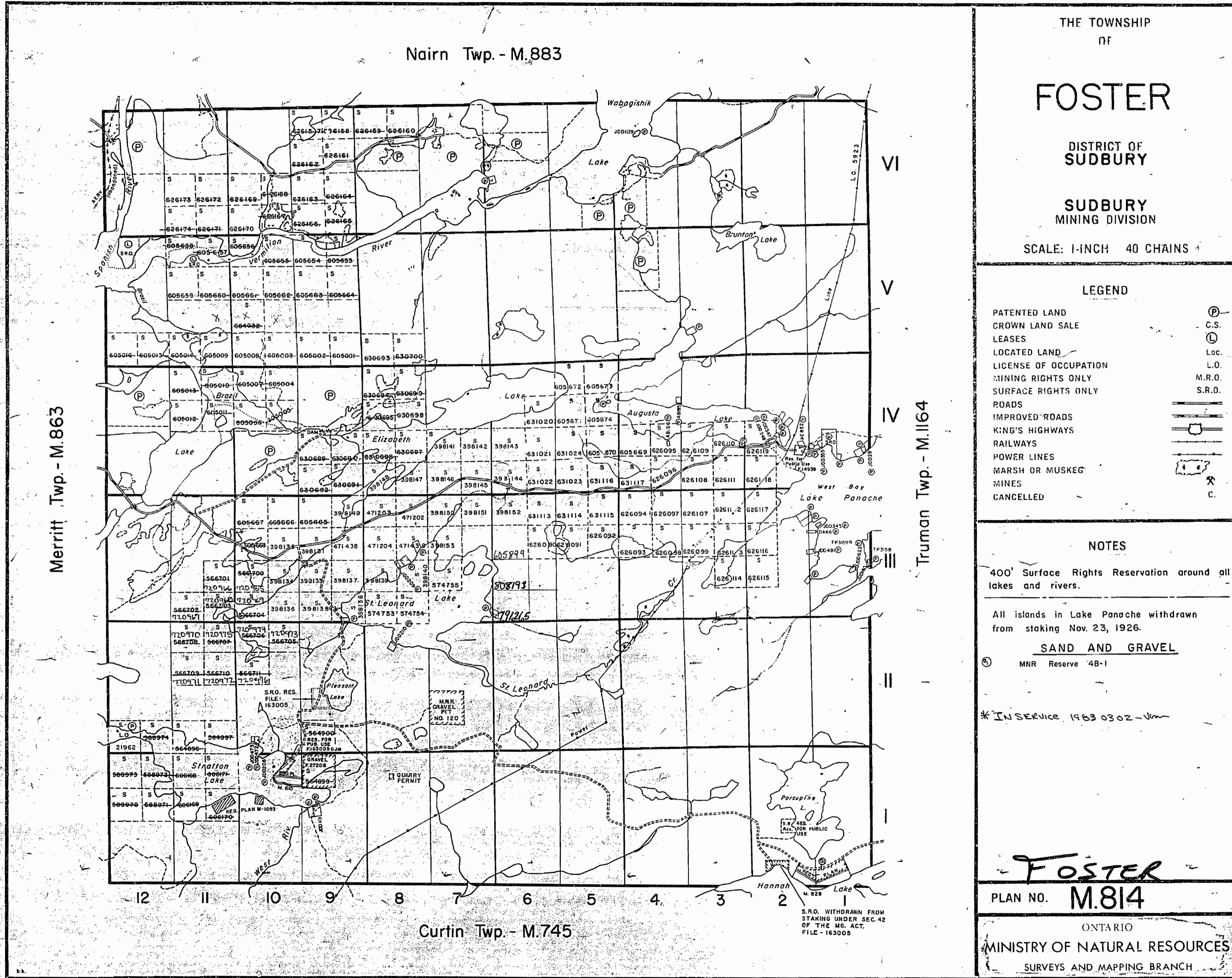
418.M

FOSTER TWP

FOSTER TWP

418.M

418.M



THE TOWNSHIP OF

FOSTER

DISTRICT OF SUDBURY

SUDBURY MINING DIVISION

SCALE: 1-INCH 40 CHAINS

LEGEND

- PATENTED LAND (P)
- CROWN LAND SALE (C.S.)
- LEASES (L)
- LOCATED LAND (Loc.)
- LICENSE OF OCCUPATION (L.O.)
- MINING RIGHTS ONLY (M.R.O.)
- SURFACE RIGHTS ONLY (S.R.O.)
- ROADS
- IMPROVED ROADS
- KING'S HIGHWAYS
- RAILWAYS
- POWER LINES
- MARSH OR MUSKEG
- MINES
- CANCELLED (C)

NOTES

400' Surface Rights Reservation around all lakes and rivers.

All islands in Lake Panache withdrawn from staking Nov. 23, 1926.

SAND AND GRAVEL

(M) MNR Reserve 48-1

\* IN SERVICE 1983 0302 - Jm

FOSTER

PLAN NO. M.814

ONTARIO  
MINISTRY OF NATURAL RESOURCES  
SURVEYS AND MAPPING BRANCH

FOSTER

S.R.O. WITHDRAWN FROM STAKING UNDER SEC. 42 OF THE M.G. ACT. FILE - 163005



418.M

FOSTER TWP

418.M

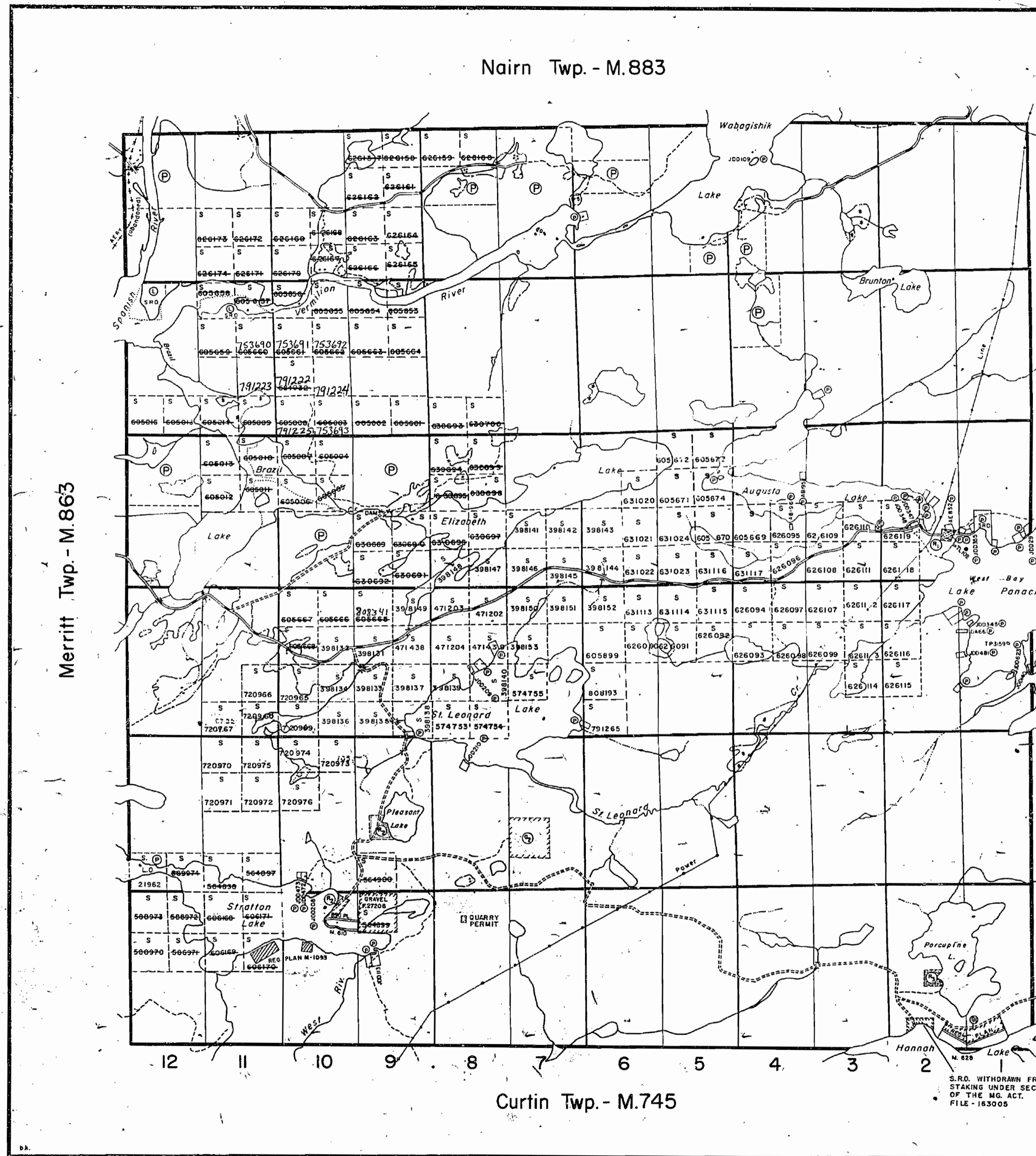
TRIM LINE

\* Aug 1984

418.M

FOSTER TWP

418.M



THE TOWNSHIP  
OF  
**FOSTER**  
DISTRICT OF  
SUDBURY  
SUDBURY  
MINING DIVISION

SCALE: 1-INCH = 40 CHAINS

LEGEND

- PATENTED LAND ● or P
- CROWN LAND SALE C.S.
- LEASES L
- LOCATED LAND Loc.
- LICENSE OF OCCUPATION L.O.
- MINING RIGHTS ONLY M.R.O.
- SURFACE RIGHTS ONLY S.R.O.
- ROADS
- IMPROVED ROADS
- KING'S HIGHWAYS
- RAILWAYS
- POWER LINES
- MARSH OR MUSKEG
- MINES
- CANCELLED
- PATENTED for S.R.O.

NOTES

400' Surface Rights Reservation around all lakes and rivers.

All islands in Lake Panache withdrawn from staking Nov. 23, 1926.

SAND AND GRAVEL

- ① MNR Reserve 4B-1
- ② MNR GRAVEL RESERVE 4B-2

RESERVES

- ③ RESERVED for PUBLIC USE, FILE 14939
- ④ RESERVED for PUBLIC USE, FILE 163005
- ⑤ RES. for PUBLIC USE, 5.8 Ac.

\* In Service 19840801 - Now

**FOSTER**

PLAN NO. **M.814**

ONTARIO  
MINISTRY OF NATURAL RESOURCES  
SURVEYS AND MAPPING BRANCH



MAP SYMBOLOLOGY

Aerial Cableway	Pipeline (above ground)
Boundary	Railroad
Interpretation	Single Track
Double Track	Abandoned
Disturbance	Turbidite
Approximate	Road
Highway, County	Access (road of doubtful maintenance or significant driveway)
Path Boundary	Trail, Rock Road (tourage, city)
Bridge	Rapids
Road, Railroad	Double line river with multiple rapids
Building	Reservoir
Chimney, Pit, Pile	River, Stream, Canal
Contours	Assemblage
Interpolation	Approximate
Control Points	Horizontal
Vertical	Oblique
Culvert	Falls
Fence, Hedge, Wall	Feature Outline (Construction features, etc.)
Flooded Land	Lock
Marsh or Swamp	Moat
Mine Head Frame	Outcrop
Spool Elevation (base elevation) 1000.0	Tower
Transmission Line	Pile
Tunnel	Utility Poles
Wharf, Dock, Pier	Wooded Area

AREAS WITHDRAWN FROM DISPOSITION

- M.R.O. - MINING RIGHTS ONLY
- S.R.O. - SURFACE RIGHTS ONLY
- M.+S. - MINING AND SURFACE RIGHTS

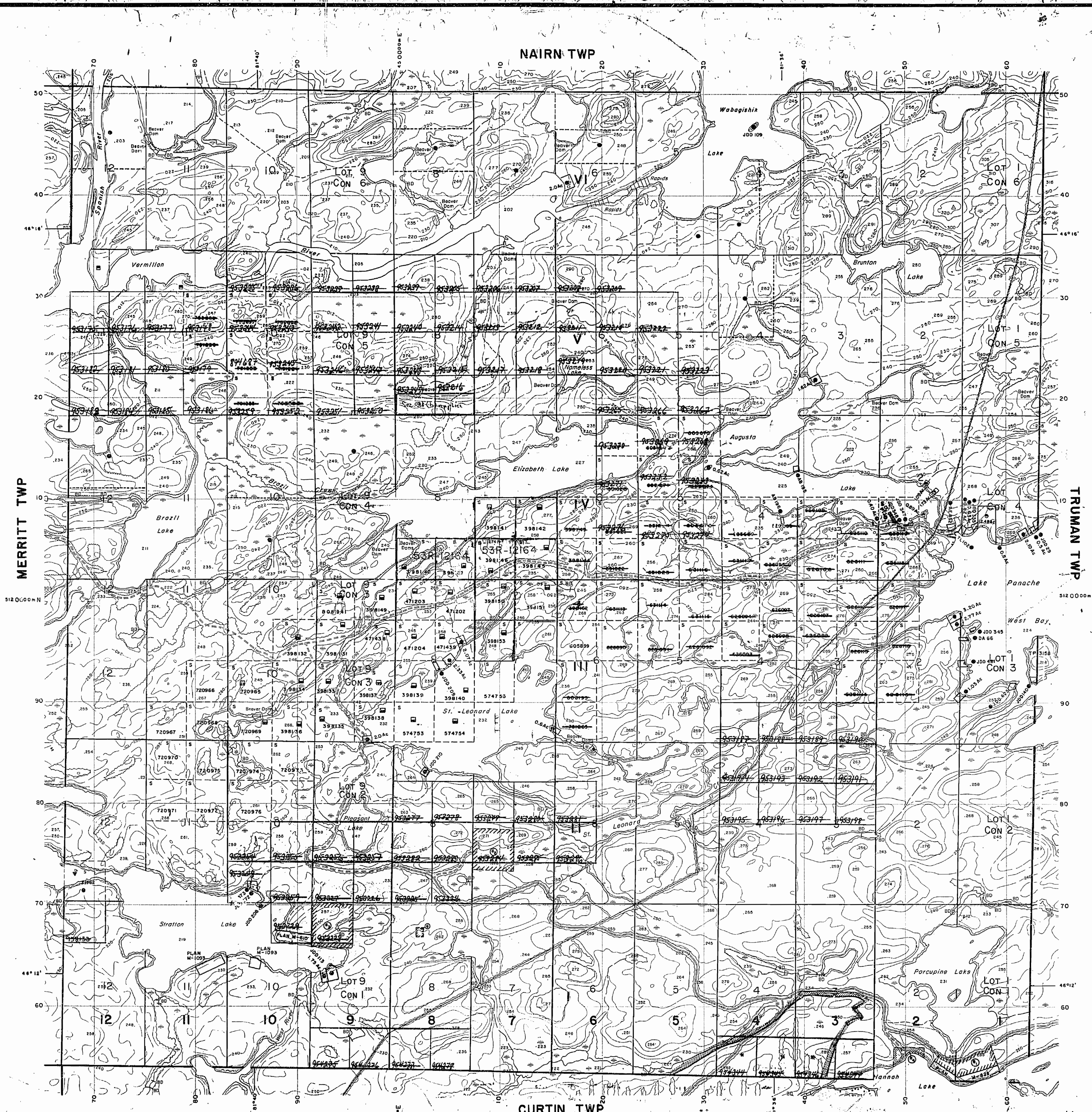
Description Order No. Date Disposition File

SEC. 42/10 S.R.O. 165C05  
 All islands in Lake Panache withdrawn from staking - Nov 23, 1926

SAND AND GRAVEL

MNR RESERVE	48-1
MNR GRAVEL RESERVE	48-2
GRAVEL	FILE 27208
QUARRY PERMIT	

Foster Township (22,894 acres +/-)  
 Land 20,616 ac. +/-  
 Water 2,278 ac. +/-



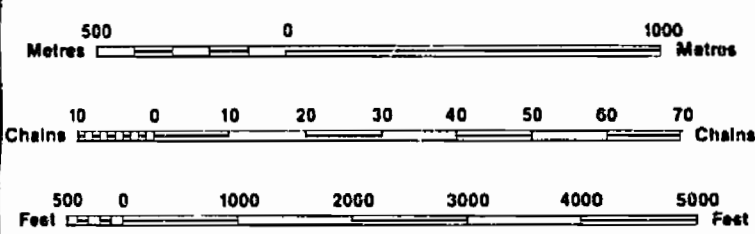
LEGEND

Highway and Route No.	Other Roads
Trails	Surveyed Lines: Townships, Base Lines, Etc.
Unsurveyed Lines: Lot Lines, Parcel Boundary, Mining Claims Etc.	Railway and Right of Way
Utility Lines	Non-perennial Stream
Flooding or Flooding Rights	Subdivision or Composite Plan
Reservations	Original Shoreline
Marsh or Muskeg	Mines
Traverse Monument	

DISPOSITION OF CROWN LANDS

TYPE OF DOCUMENT	SYMBOL
PATENT, SURFACE & MINING RIGHTS	●
" SURFACE RIGHTS ONLY	○
" MINING RIGHTS ONLY	◐
LEASE, SURFACE & MINING RIGHTS	◑
" SURFACE RIGHTS ONLY	◒
" MINING RIGHTS ONLY	◓
LICENCE OF OCCUPATION	▽
ORDER-IN-COUNCIL	OC
RESERVATION	⊙
CANCELLED	⊘
SAND & GRAVEL	⊙

NOTE: MINING RIGHTS IN PARCELS PATENTED PRIOR TO MAY 6, 1912, VESTED IN ORIGINAL PATENTEES BY THE PUBLIC LANDS ACT, R.S.O. 1970, Chap. 380, SEC. 63, SUBSEC. 1.



Order No. W. 27/85 NER - S.R.O. 1485.11.12  
 Pending Application Quarry Permit being in part of SE 1/4 and SW 1/4 of South half lot 3, Con. V.

DATE OF ISSUE  
 MAY - 7 1992  
 SUBURRY  
 MINING RECORDER'S OFFICE

THE INFORMATION THAT APPEARS ON THIS MAP HAS BEEN COMPILED FROM VARIOUS SOURCES, AND ACCURACY IS NOT GUARANTEED. THOSE WISHING TO STAKE MINING CLAIMS SHOULD CONSULT WITH THE MINING RECORDER, MINISTRY OF NORTHERN DEVELOPMENT AND MINES, FOR ADDITIONAL INFORMATION ON THE STATUS OF THE LANDS SHOWN HEREON.

TOWNSHIP  
**FOSTER**  
 M.N.R. ADMINISTRATIVE DISTRICT  
 ESPANOLA  
 MINING DIVISION  
 SUBURRY  
 LAND TITLES / REGISTRY DIVISION  
 SUBURRY

Ministry of Natural Resources  
 Land Management Branch  
 Ontario

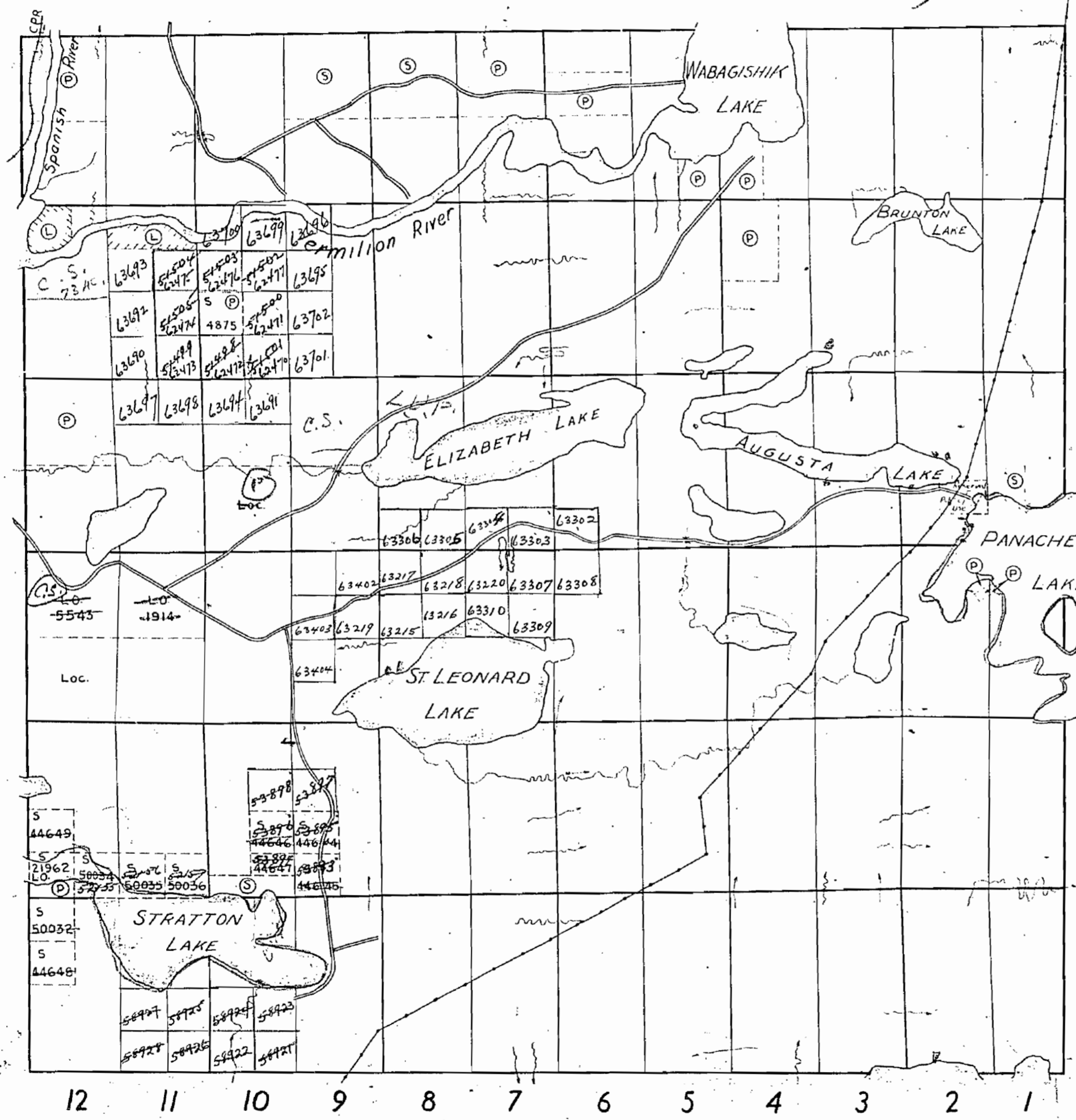
Date NOVEMBER, 1984  
 Number **G-3192**



814

NAIRN

*200! Res*  
*L.R. used*  
*Traps file*



MERRITT

VI  
V  
IV  
III  
II  
I

TWP. 91

TWP. 11

THE TOWNSHIP OF

# FOSTER

DISTRICT OF SUDBURY  
SUDBURY MINING  
DIVISION

SCALE: 1 INCH TO 40 CHAINS

### LEGEND

- PATENTED LAND (P)
- CROWN LAND SALE (S)
- LICENSE OF OCCUPATION (L)
- CROWN LEASE (C)
- LOCATED LAND (Loc)
- POWER TRANSMISSION LINE (---)
- ROADS (—)
- RAILWAYS (—+—+—+—)

### NOTES

Pt Npt Lot 11 Con 5 } Crown Lease 2470  
Pt Npt Lot 12 Con 5 }

# M814

DEPARTMENT OF MINES  
—ONTARIO—



Man 1/85

**MAP SYMBOLOLOGY**

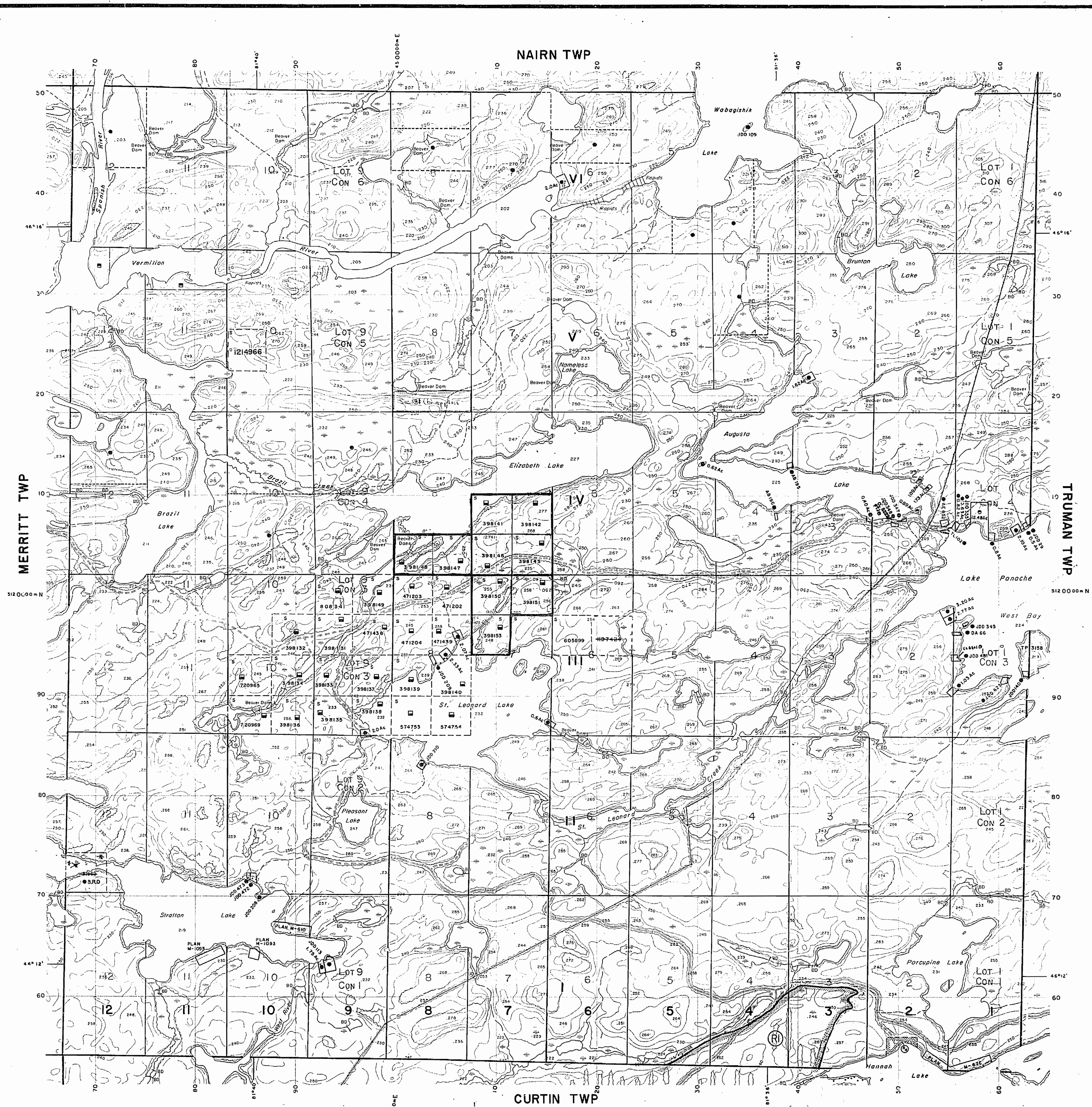
Aerial Cableway	Pipeline (above ground)
Boundary	Railroad
International	Single Track
District, Township	Double Track
Indian Reserve	Abandoned
Approximate	Turntable
Lot, Concession	Road
Approximate	Highway, County
Park Boundary	Yearbook
Bridge	Access (road of doubtful maintenance or significant clearance)
Road, Railroad	Traffic, Bush Road (average, other)
Building	Rapids
Chimney	Double line river with multiple rapids
Cliff, Pit, Pile	Double line river with multiple rapids
Contours	Reservoir
Interpreted	River, Stream, Canal
Approximate	Approximate
Depression	Direction of flow
Control Points	Rock
Horizontal	Spot Elevation (less elevations)
Vertical	Tower
Culvert	Transmission Line
Falls	Pole
Double line river	Pylon
Fence, Hedge, Wall	Tunnel
Feature Outline (Construction features, etc.)	Utility Poles
Flooded Land	Wharf, Dock, Pier
Lock	Wooded Area
Marsh or Swamp	
Mast	
Mine Head Frame	
Outcrop	

**AREAS WITHDRAWN FROM DISPOSITION**

M.R.O. - MINING RIGHTS ONLY				
S.R.O. - SURFACE RIGHTS ONLY				
M.F.S. - MINING AND SURFACE RIGHTS				
Description	Order No.	Date	Disposition	File
	W27185	NER DEC. 12, 1985	3RD	

SEC. 42/70 S.R.O. 163005  
 All islands in Lake Panache withdrawn from staking - Nov. 23, 1926

Foster Township (22,894 acres +/-)  
 Land 20,616 ac. +/-  
 Water 2,278 ac. +/-

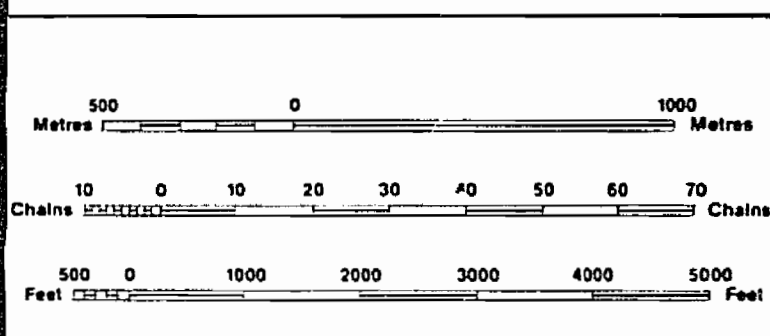


**LEGEND**

HIGHWAY AND ROUTE No.	
OTHER ROADS	
TRAILS	
SURVEYED LINES:	
TOWNSHIPS, BASE LINES, ETC.	
LOTS, MINING CLAIMS, PARCELS, ETC.	
UNSURVEYED LINES	
LOT LINES	
PARCEL BOUNDARY	
MINING CLAIMS ETC.	
RAILWAY AND RIGHT OF WAY	
UTILITY LINES	
NON-PERENNIAL STREAM	
FLOODING OR FLOODING RIGHTS	
SUBDIVISION OR COMPOSITE PLAN	
RESERVATIONS	
ORIGINAL SHORELINE	
MARSH OR MUSKEG	
MINES	
TRAVERSE MONUMENT	

**DISPOSITION OF CROWN LANDS**

TYPE OF DOCUMENT	SYMBOL
PATENT, SURFACE & MINING RIGHTS	●
" SURFACE RIGHTS ONLY	○
" MINING RIGHTS ONLY	◐
LEASE, SURFACE & MINING RIGHTS	◑
" SURFACE RIGHTS ONLY	◒
" MINING RIGHTS ONLY	◓
LICENCE OF OCCUPATION	○
ORDER-IN-COUNCIL	OC
RESERVATION	⊙
CANCELLED	⊘
SAND & GRAVEL	⊙

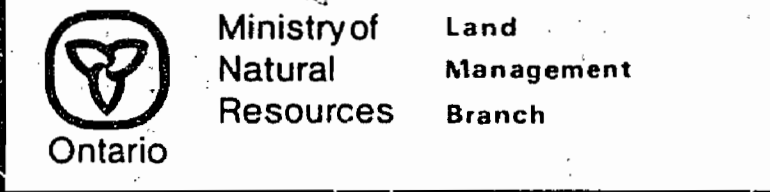


SCALE 1:20 000  
 GRID ZONE :17  
 \* Pending Application Quarry Permit being in Part of SE 1/4 and SW 1/4 of South half lot 5, Conc. V.

NOTES  
 \* JUNE 11, 1994 OPENINGS ONTARIO GAZETTE VOL. 127-20 MAY 14, 1994 PAGES 1554, 1559

THE INFORMATION THAT APPEARS ON THIS MAP HAS BEEN COMPILED FROM VARIOUS SOURCES, AND ACCURACY IS NOT GUARANTEED. THOSE WISHING TO STAKE MINING CLAIMS SHOULD CONSULT WITH THE MINING RECORDER, MINISTRY OF NORTHERN DEVELOPMENT AND MINES, FOR ADDITIONAL INFORMATION ON THE STATUS OF THE LANDS SHOWN HEREON.

TOWNSHIP  
**FOSTER**  
 M.N.R. ADMINISTRATIVE DISTRICT  
**ESPANOLA**  
 MINING DIVISION  
**SUDBURY**  
 LAND TITLES / REGISTRY DIVISION  
**SUDBURY**



Date NOVEMBER, 1984 Number  
**G-3192**



814

*Twp. 91*

NARN

THE TOWNSHIP OF  
FOSTER

DISTRICT OF SUDBURY  
SUDBURY MINING  
DIVISION

SCALE: 1 INCH TO 40 CHAINS


LEGEND

- PATENTED LAND ..... (P)
- CROWN LAND SALE ..... (S)
- LICENSE OF OCCUPATION ..... (L)
- CROWN LEASE ..... (C)
- LOCATED LAND ..... Loc.
- POWER TRANSMISSION LINE ..... ————
- ROADS ..... ————
- RAILWAYS ..... ————

NOTES

Pt. Npt. Lot 11 Con. 5 } Crown Lease 2470  
Pt. Npt. Lot 12 Con. 5 }

*5/2 ...  
5/2 ...  
Revised ...  
with ...  
L...*



MERRITT

TWP. 91

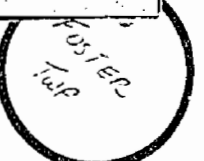
TWP. 11

200' wide reservations on surface by Dept. of L. & S.  
shown hereon thus

M814

DEPARTMENT OF MINES  
—ONTARIO—

*Jan 7/33*





Nairn Twp. - M.883

THE TOWNSHIP  
OF  
**FOSTER**  
DISTRICT OF  
SUDBURY

SUDBURY  
MINING DIVISION

SCALE: 1-INCH 40 CHAINS

LEGEND

- PATENTED LAND (P)
- CROWN LAND SALE (C.S.)
- LEASES (L)
- LOCATED LAND (Loc.)
- LICENSE OF OCCUPATION (L.O.)
- MINING RIGHTS ONLY (M.R.O.)
- SURFACE RIGHTS ONLY (S.R.O.)
- ROADS (---)
- IMPROVED ROADS (—)
- KING'S HIGHWAYS (—)
- RAILWAYS (—)
- POWER LINES (—)
- MARSH OR MUSKEG (---)
- MINES (M)
- CANCELLED (X)

NOTES

400' Surface Rights Reservation around all lakes and rivers.

All islands in Lake Panache withdrawn from staking Nov. 23, 1926.

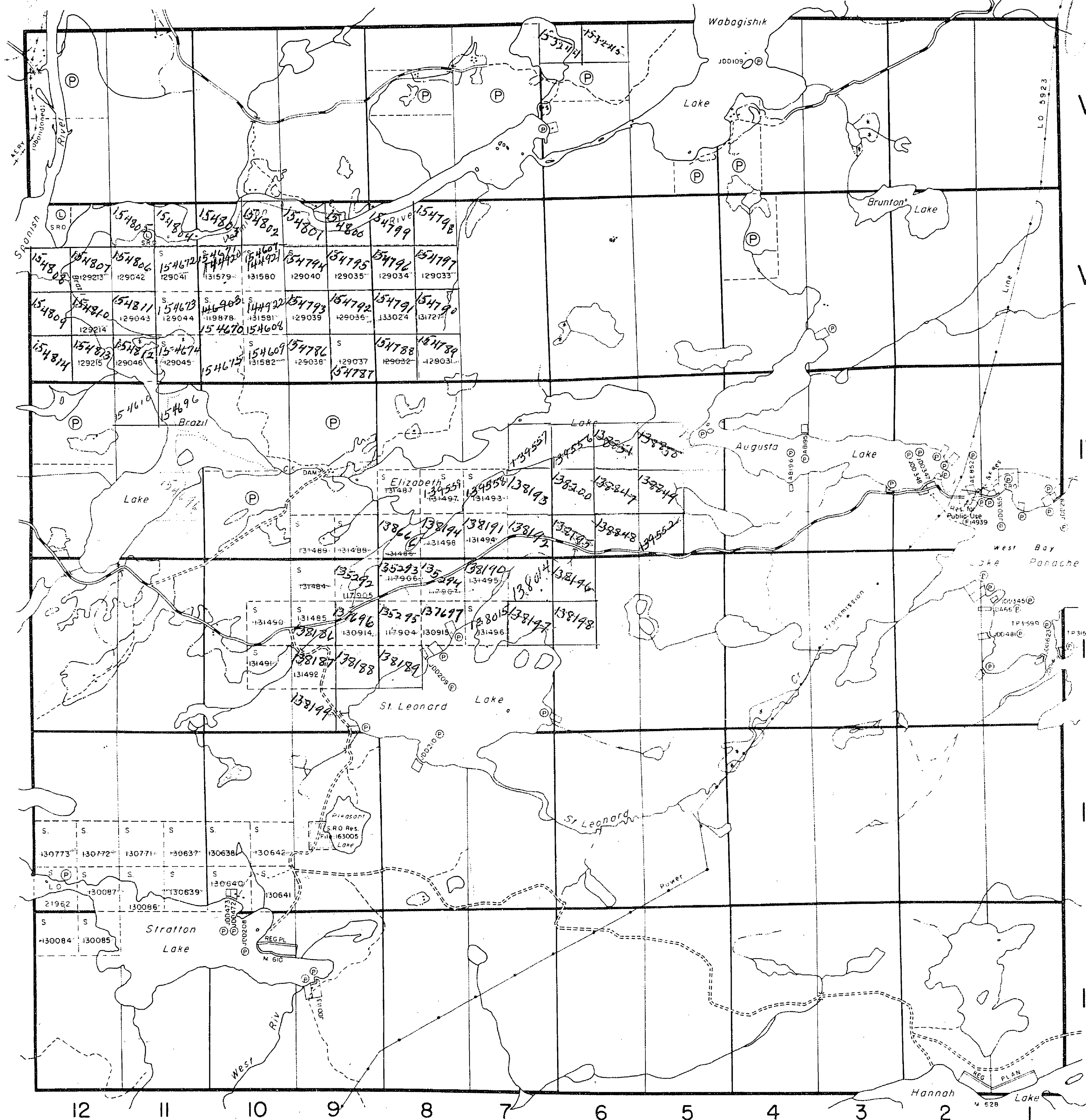
PLAN NO. **M.814**

DEPARTMENT OF MINES

— ONTARIO —

Merritt Twp. - M.863

Truman Twp. - M.1164



Curtin Twp. - M.745



THE TOWNSHIP OF

# FOSTER

DISTRICT OF SUDBURY  
SUDBURY MINING  
DIVISION

SCALE: 1 INCH TO 40 CHAINS

### LEGEND

- PATENTED LAND ..... (P)
- CROWN LAND SALE ..... (S)
- LICENSE OF OCCUPATION ..... (L.O.)
- CROWN LEASE ..... (C.L.)
- LOCATED LAND ..... Loc.
- POWER TRANSMISSION LINE ..... ————
- ROADS ..... ————
- RAILWAYS ..... ————

### NOTES

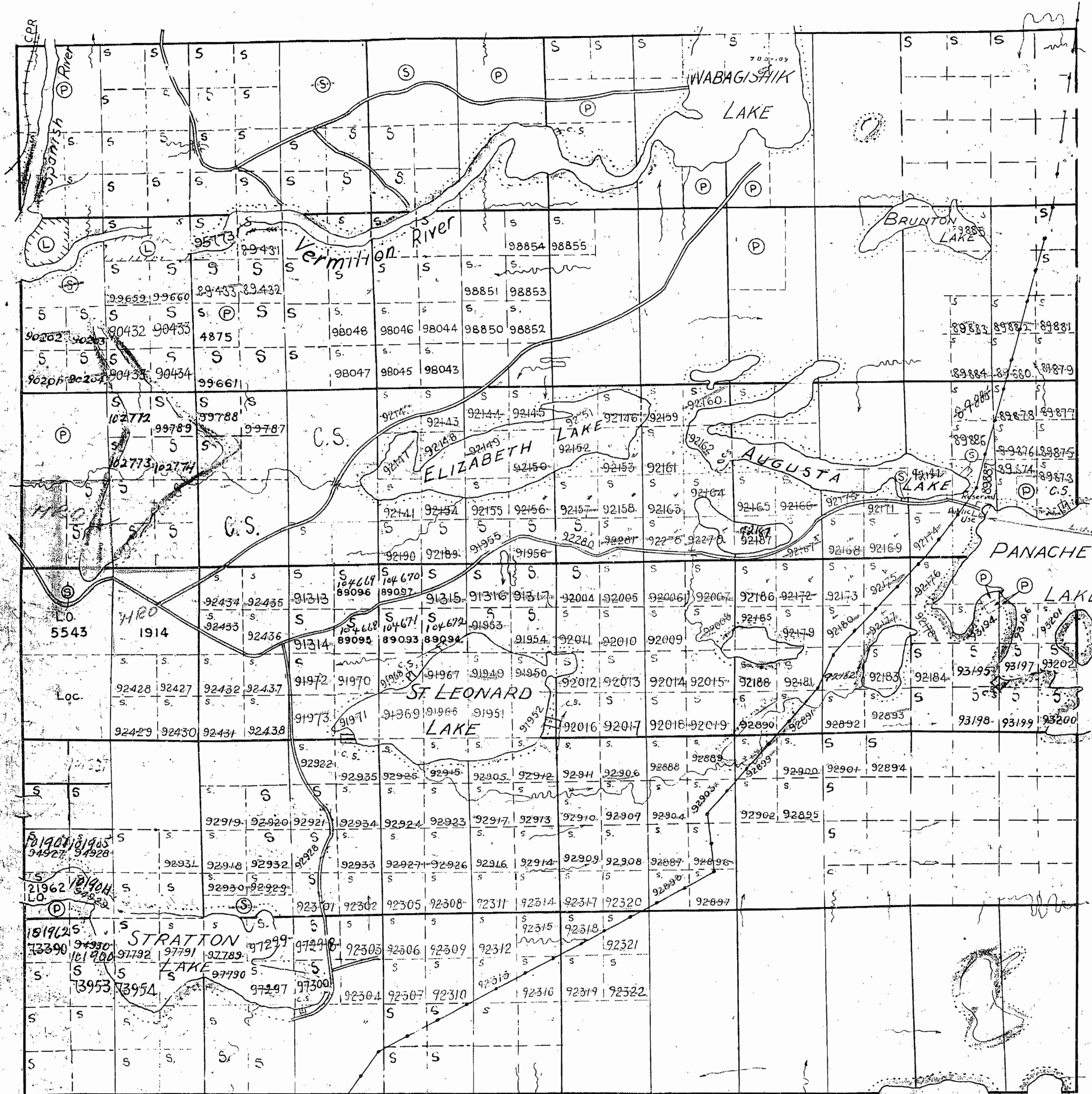
Pt. Npt. Lot 11 Con. 5 }  
 Pt. Npt. Lot 12 Con. 5 } Crown Lease 2470

*3 1/2 L.I.C. } MRO  
 3 1/2 L.I.C. } Representatives*

NAIRN

*Twp. full  
40' Res.*

*old*



VI

V

IV

TWP. 91

III

II

I

TWP. 11

400' wide reservations on surface by Dept. of L. & F.  
 shown hereon thus

# M814

DEPARTMENT OF MINES  
—ONTARIO—



THE TOWNSHIP  
OF

# FOSTER

DISTRICT OF SUDBURY  
SUDBURY MINING  
DIVISION

SCALE: 1 INCH TO 40 CHAINS

### LEGEND

- PATENTED LAND (P)
- CROWN LAND SALE (S)
- LICENSE OF OCCUPATION (L.O.)
- CROWN LEASE (C.L.)
- LOCATED LAND (Loc.)
- POWER TRANSMISSION LINE (---)
- ROADS (—)
- RAILWAYS (—+—+—+—)

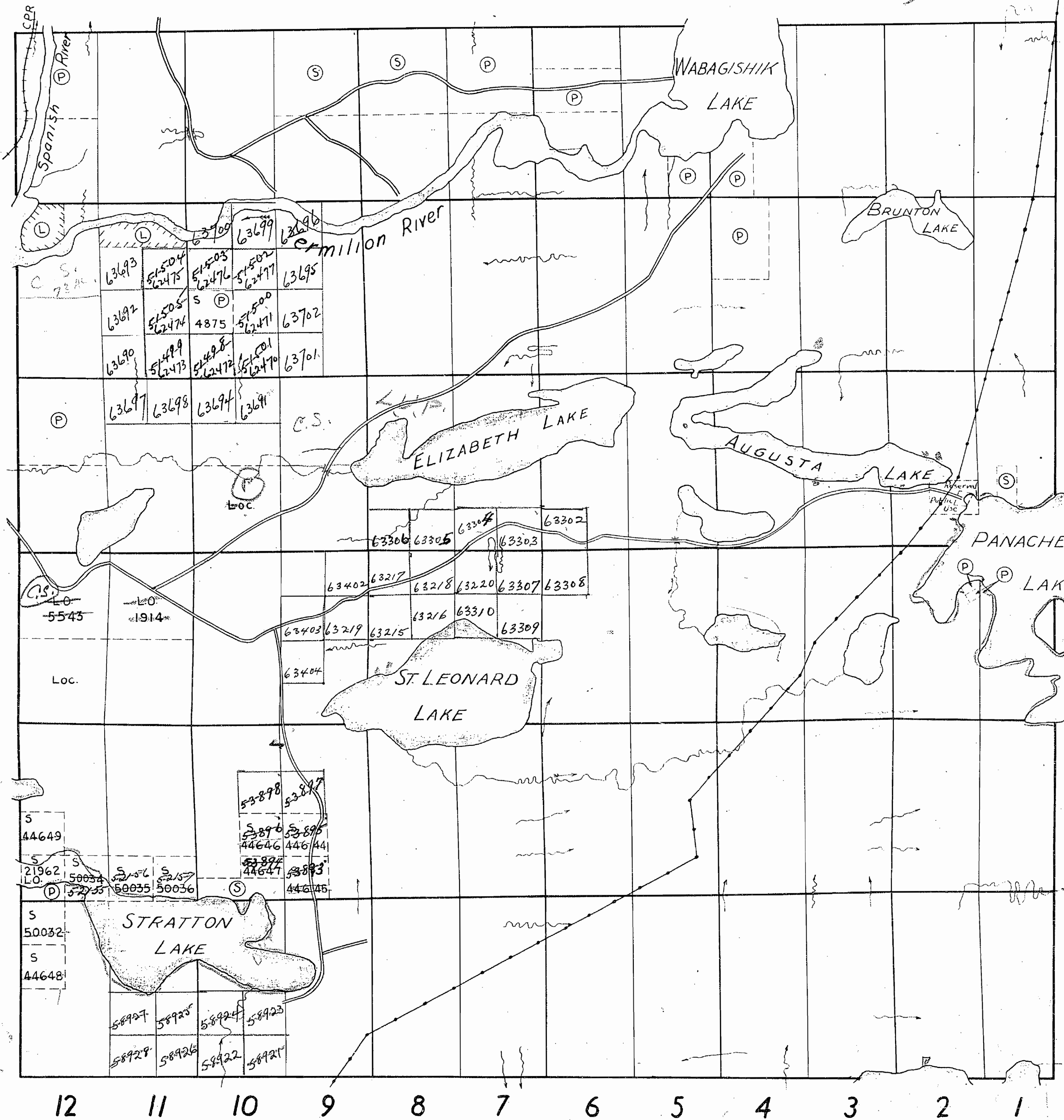
### NOTES

Pt. N pt. Lot 11 Con. 5 } Crown Lease 2470  
Pt. N pt. Lot 12 Con 5 }

NAIRN

*200' Res*  
*L.T. road*  
*Temp. file*

MERRITT



VI

V

IV

III

II

I

TWP. 91

TWP. 11

814

## M814

DEPARTMENT OF MINES  
—ONTARIO—



THE TOWNSHIP OF  
OF  
**FOSTER**

DISTRICT OF SUDBURY  
SUDBURY MINING  
DIVISION

SCALE: 1 INCH TO 40 CHAINS

**LEGEND**

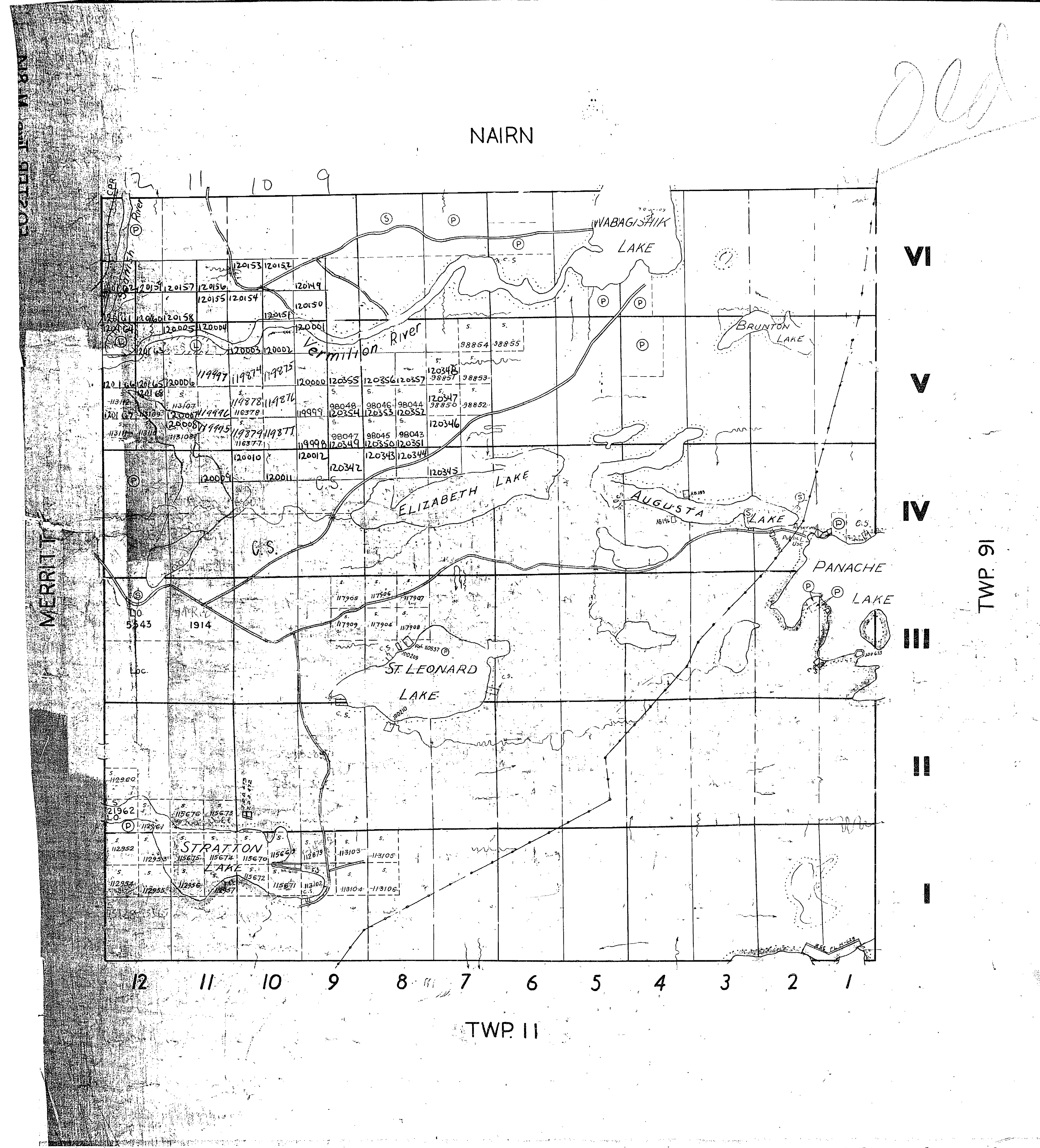
- PATENTED LAND ..... (P)
- CROWN LAND SALE ..... (S)
- LICENSE OF OCCUPATION ..... (L.O.)
- CROWN LEASE ..... (L)
- LOCATED LAND ..... Loc.
- POWER TRANSMISSION LINE ..... ————
- ROADS ..... ————
- RAILWAYS ..... ————

**NOTES**

Pt. N pt. Lot 11 Con. 5 } Crown Lease 2636  
Pt. N pt. Lot 12 Con 5 } Crown Lease 2470

400' Surface Rights Reservation around  
all Lakes and Rivers.

All islands in Lake Panache withdrawn  
from staking Nov. 23, 1926.



VI  
V  
IV  
III  
II  
I

TWP. 91

NAIRN

TWP. 11

**M 814**

DEPARTMENT OF MINES  
—ONTARIO—



THE TOWNSHIP OF  
OF  
**FOSTER**  
DISTRICT OF SUDBURY  
SUDBURY MINING  
DIVISION

SCALE: 1 INCH TO 40 CHAINS

**LEGEND**

- PATENTED LAND ..... (P)
- CROWN LAND SALE ..... (S)
- LICENSE OF OCCUPATION ..... (L.O.)
- CROWN LEASE ..... (L.C.)
- LOCATED LAND ..... Loc.
- POWER TRANSMISSION LINE ..... ————
- ROADS ..... ————
- RAILWAYS ..... ————

**NOTES**

Pt. Npt. Lot 11 Con. 5 }  
Pt. Npt. Lot 12 Con 5 } Crown Lease 2636  
S.R.O.

400' Surface Rights Reservation around  
all Lakes and Rivers.

All islands in Lake Panache withdrawn  
from staking Nov. 23, 1926.


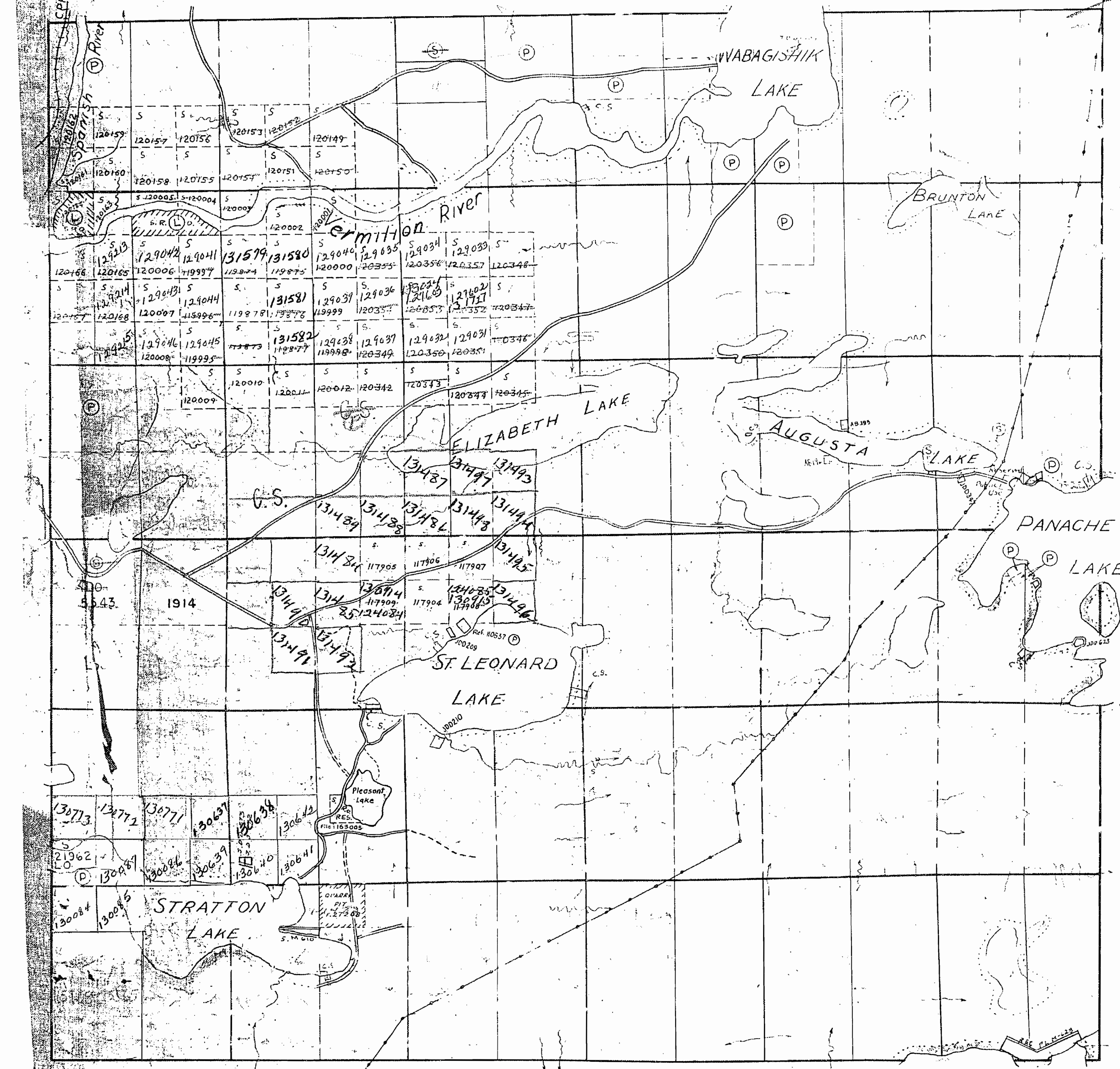
NAIRN

*Old*

VI  
V  
IV  
III  
II  
I

TWP. 91

**M814**





814

*Islands in Panache Lake withdrawn from Staking Nov. 23/26 Sect. 31. Sub. (C)*

NAIRN

THE TOWNSHIP OF  
OF  
**FOSTER**

DISTRICT OF SUDBURY  
SUDBURY MINING  
DIVISION

SCALE: 1 INCH TO 40 CHAINS

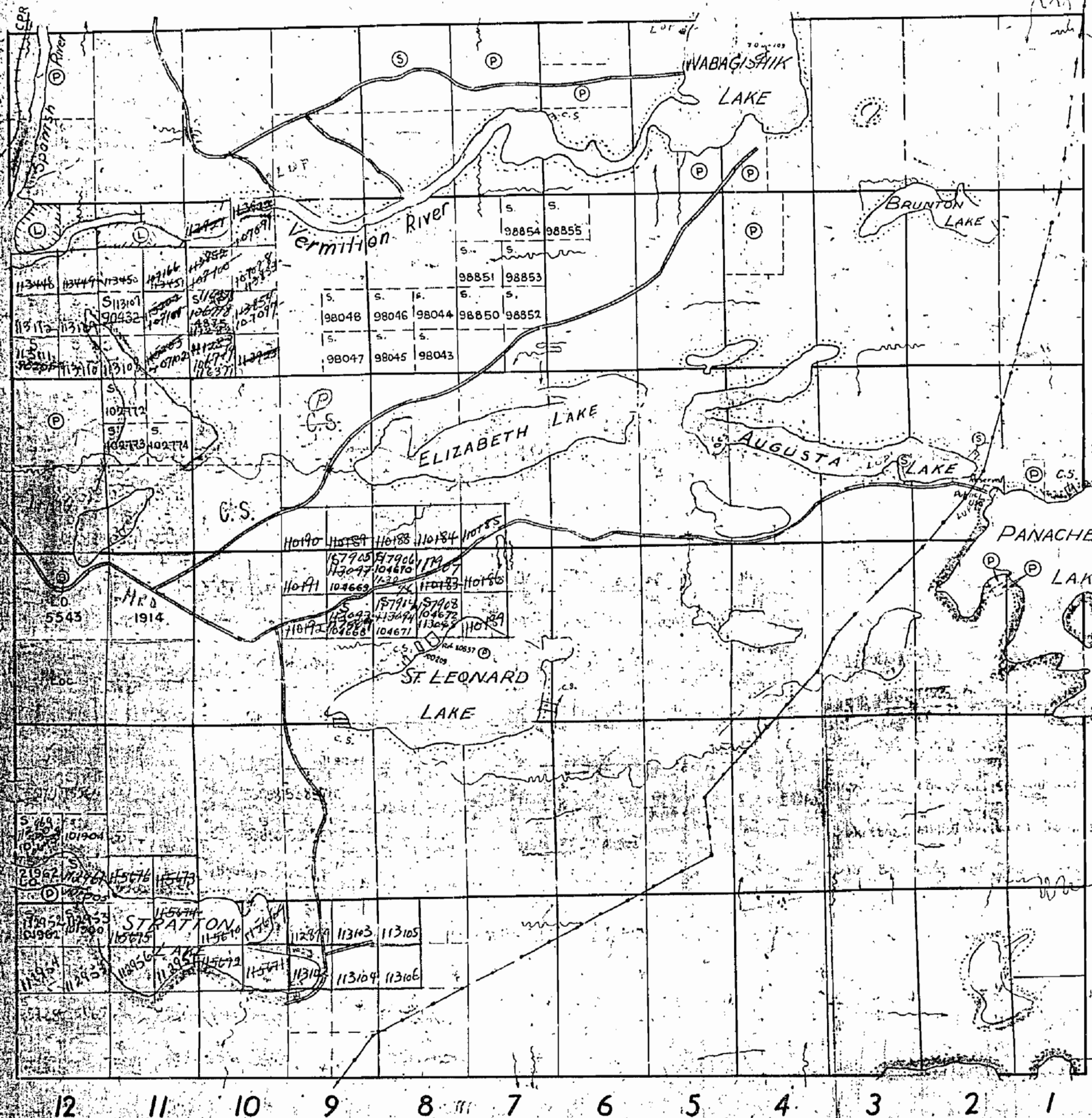
**LEGEND**

- PATENTED LAND ..... (P)
- CROWN LAND SALE ..... (S)
- LICENSE OF OCCUPATION ..... (L.O.)
- CROWN LEASE ..... (C.L.)
- LOCATED LAND ..... (Loc)
- POWER TRANSMISSION LINE ..... ————
- ROADS ..... ————
- RAILWAYS ..... ————

**NOTES**

Pt. Npt. Lot 11 Con. 5 } K.V.P. 263C  
Pt. Npt. Lot 12 Con. 5 } Crown Lease 2470

*St. Leonard Lake, Con. 4  
N. of Lot 11, Con. 5 } RECORDED*




VI  
V  
IV  
III  
II  
I

TWP 91

TWP 11

*400' wide reservations on surface by Dept. of L. & E. shown hereon thus*

**M814**



DEPARTMENT OF MINES  
—ONTARIO—

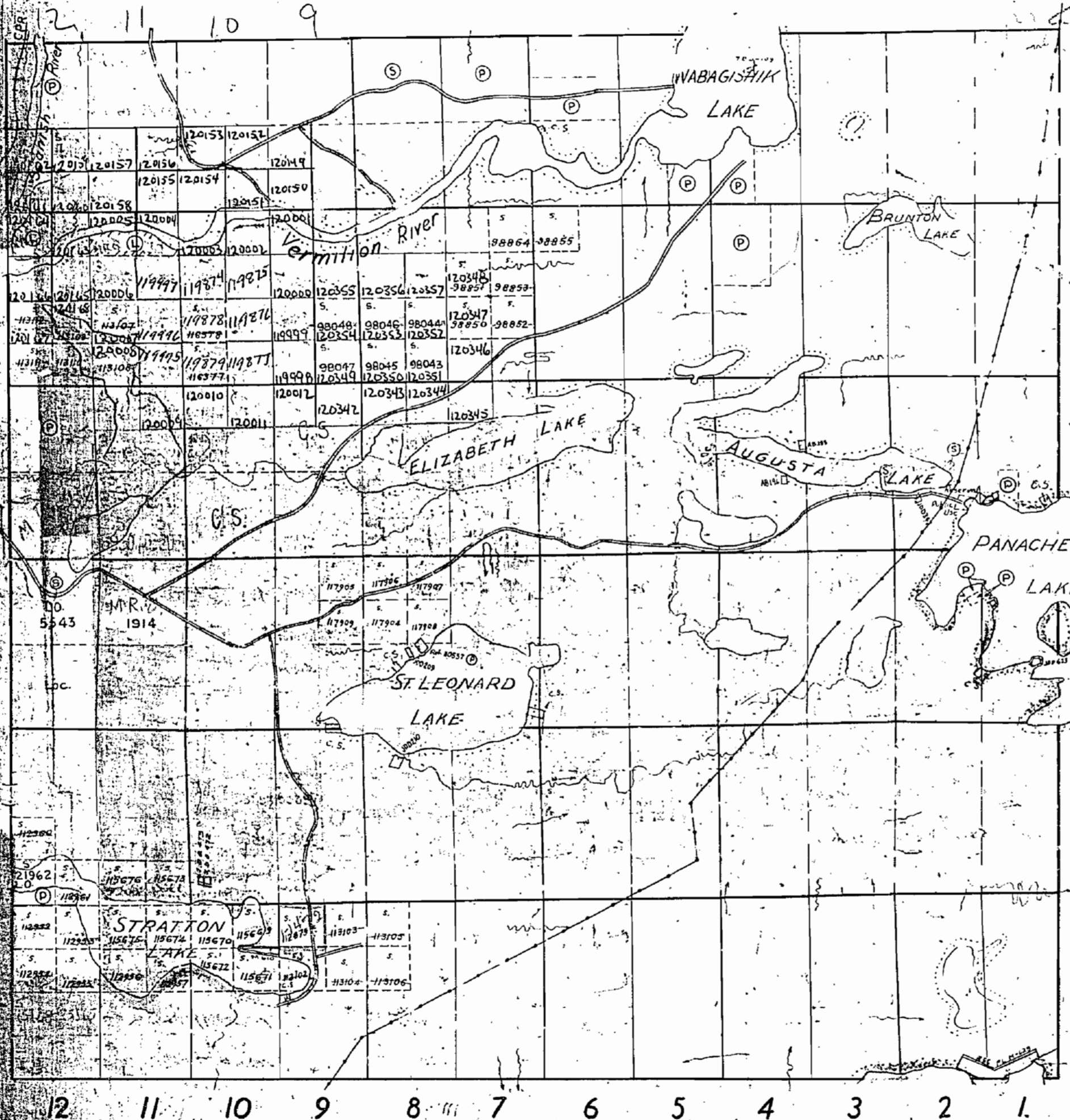


814

NAIRN

*Old*

THE TOWNSHIP  
OF  
**FOSTER**  
DISTRICT OF SUDBURY  
SUDBURY MINING  
DIVISION  
SCALE: 1" INCH TO 40 CHAINS



VI  
V  
IV  
III  
II  
I

TWP. 91

TWP. 11

**LEGEND**

- PATENTED LAND ..... (P)
- CROWN LAND SALE ..... (S)
- LICENSE OF OCCUPATION ..... (L)
- CROWN LEASE ..... (C)
- LOCATED LAND ..... Loc.
- POWER TRANSMISSION LINE ..... ————
- ROADS ..... ————
- RAILWAYS ..... ————

**NOTES**

- Pt. Npt. Lot 11 Con. 5 } Crown Lease 2636
- Pt. Npt. Lot 12 Con. 5 } Crown Lease 2470
- 400' Surface Rights Reservation around all Lakes and Rivers.
- All islands in Lake Panache withdrawn from staking Nov. 123, 1926.

**M 814**

DEPARTMENT OF MINES  
—ONTARIO—



814

NAIRN

*Old*

THE TOWNSHIP OF  
OF  
**FOSTER**

DISTRICT OF SUDBURY  
SUDBURY MINING  
DIVISION

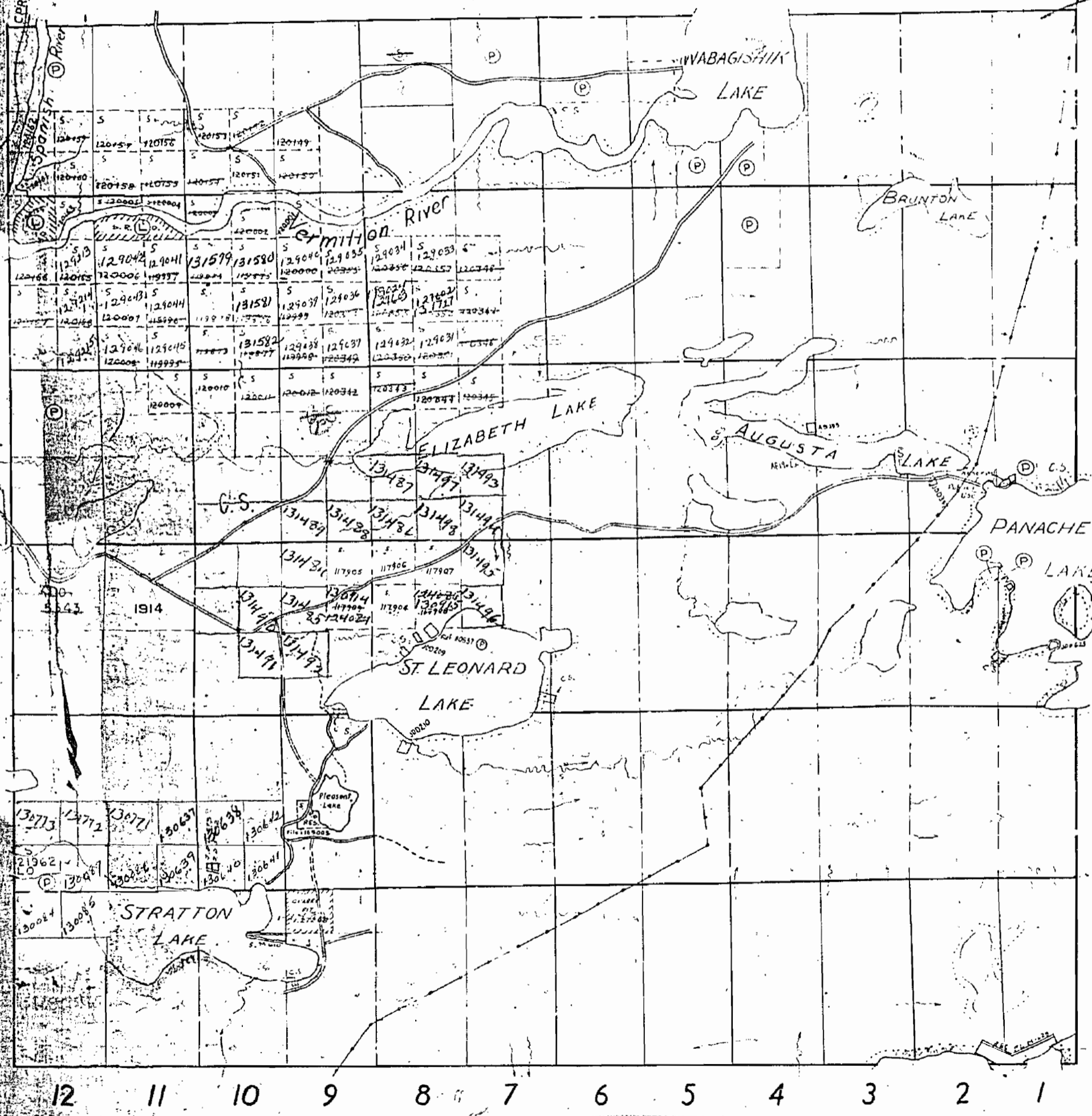
SCALE: 1 INCH TO 40 CHAINS

**LEGEND**

- PATENTED LAND (P)
- CROWN LAND SALE (S)
- LICENSE OF OCCUPATION (L)
- CROWN LEASE (C)
- LOCATED LAND (Loc.)
- POWER TRANSMISSION LINE ---
- ROADS =
- RAILWAYS =

**NOTES**

- Pt N pt Lot 11 Con 5 } Crown Lease 2630  
Pt N pt Lot 12 Con 5 } S.R.O.
- 400' Surface Rights Reservation around  
all Lakes and Rivers.
- All islands in Lake Panache withdrawn  
from staking Nov. 23, 1926.



VI

V

IV

III

II

I

TWP. 91

**M814**



Nairn Twp. - M.883

THE TOWNSHIP  
OF  
**FOSTER**  
DISTRICT OF  
SUDBURY  
SUDBURY  
MINING DIVISION

SCALE: 1-INCH = 40 CHAINS

LEGEND

- PATENTED LAND (P)
- CROWN LAND SA. (CS)
- LEASES (L)
- LOCATED LAND (LC)
- LICENSE OF OCCUPATION (LO)
- MINING RIGHTS ONLY (MRO)
- SURFACE RIGHTS ONLY (SRO)
- ROADS
- IMPROVED ROADS
- KING'S HIGHWAYS
- RAILWAYS
- POWER LINES
- WASH OR WASKER
- MINES
- CANCELLED

NOTES

400' Surface Rights Reservation around all lakes and rivers

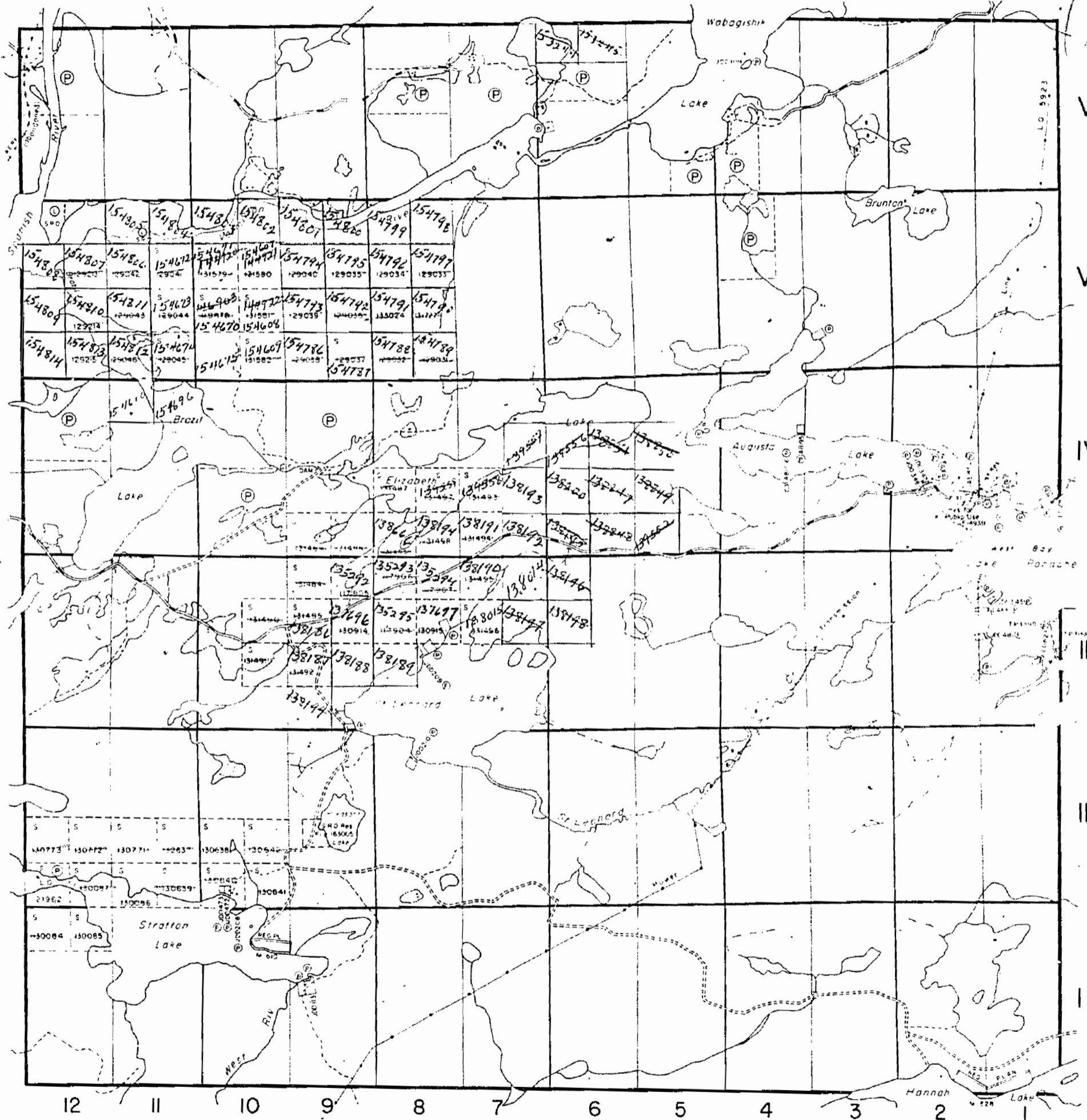
All islands in Lake Panache withdrawn from staking Nov 23, 1926

PLAN NO **M.814**

DEPARTMENT OF MINES  
ONTARIO -

Merritt Twp. - M.863

Truman Twp. - M.1164



Curtin Twp. - M.745



814

Nairn Twp. - M.883

SUDBURY  
RECEIVED  
JUL 17 1969

THE TOWNSHIP  
OF

FOSTER

DISTRICT OF  
SUDBURY

SUDBURY  
MINING DIVISION

SCALE: 1-INCH 40 CHAINS

LEGEND

PATENTED LAND	Ⓟ
CROWN LAND SALE	C.S.
LEASES	Ⓛ
LOCATED LAND	Loc.
LICENSE OF OCCUPATION	L.O.
MINING RIGHTS ONLY	M.R.O.
SURFACE RIGHTS ONLY	S.R.O.
ROADS	—
IMPROVED ROADS	—
KING'S HIGHWAYS	—
RAILWAYS	—
POWER LINES	—
MARSH OR MUSKIEG	—
MINES	Ⓧ
CANCELLED	C.

NOTES

400' Surface Rights Reservation around all lakes and rivers.

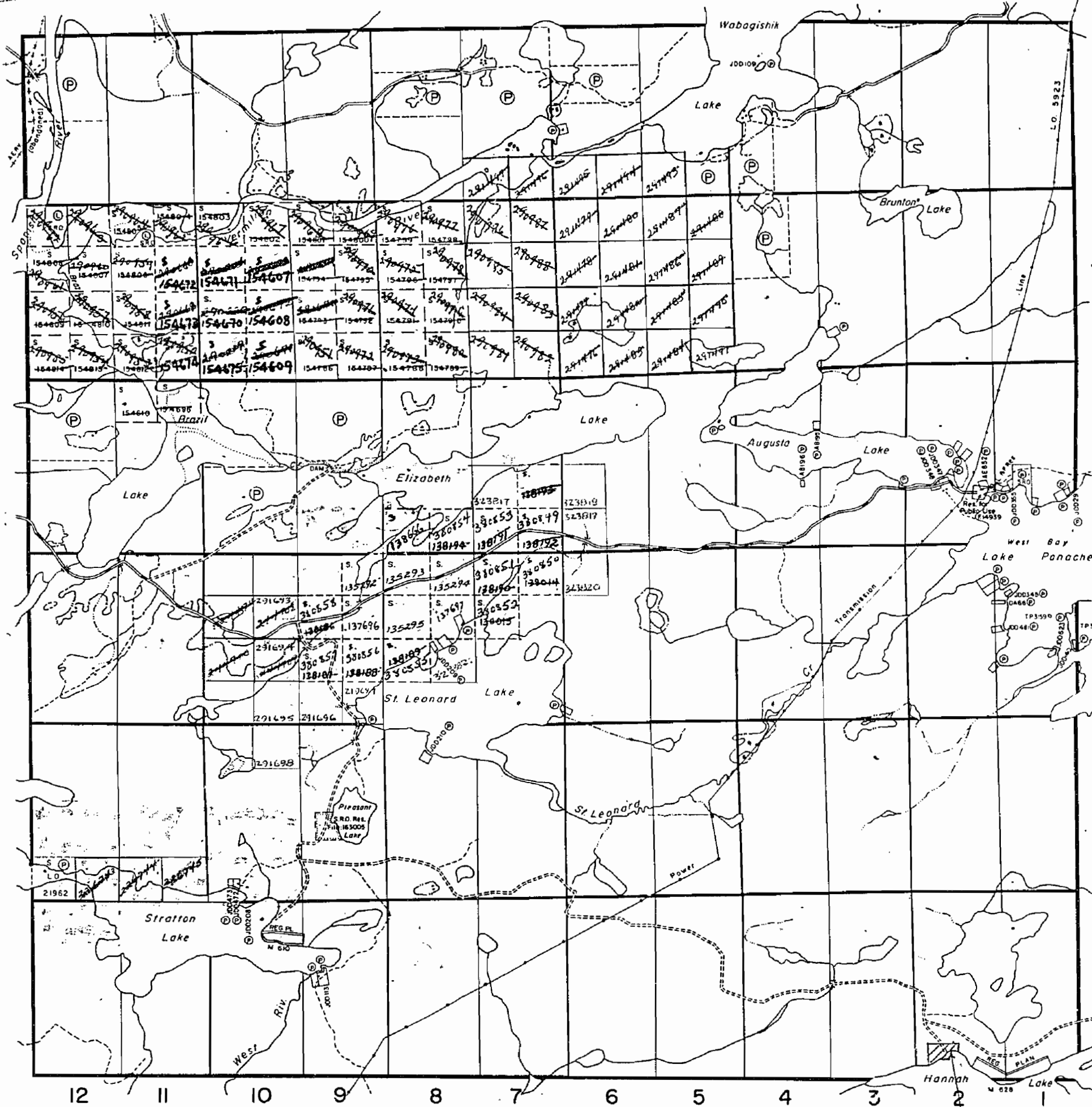
All islands in Lake Panache withdrawn from staking Nov. 23, 1926.

PLAN NO. **M.814**

DEPARTMENT OF MINES

— ONTARIO —

Merritt Twp. - M.863



VI

V

IV

III

II

I

Truman Twp. - M.1164

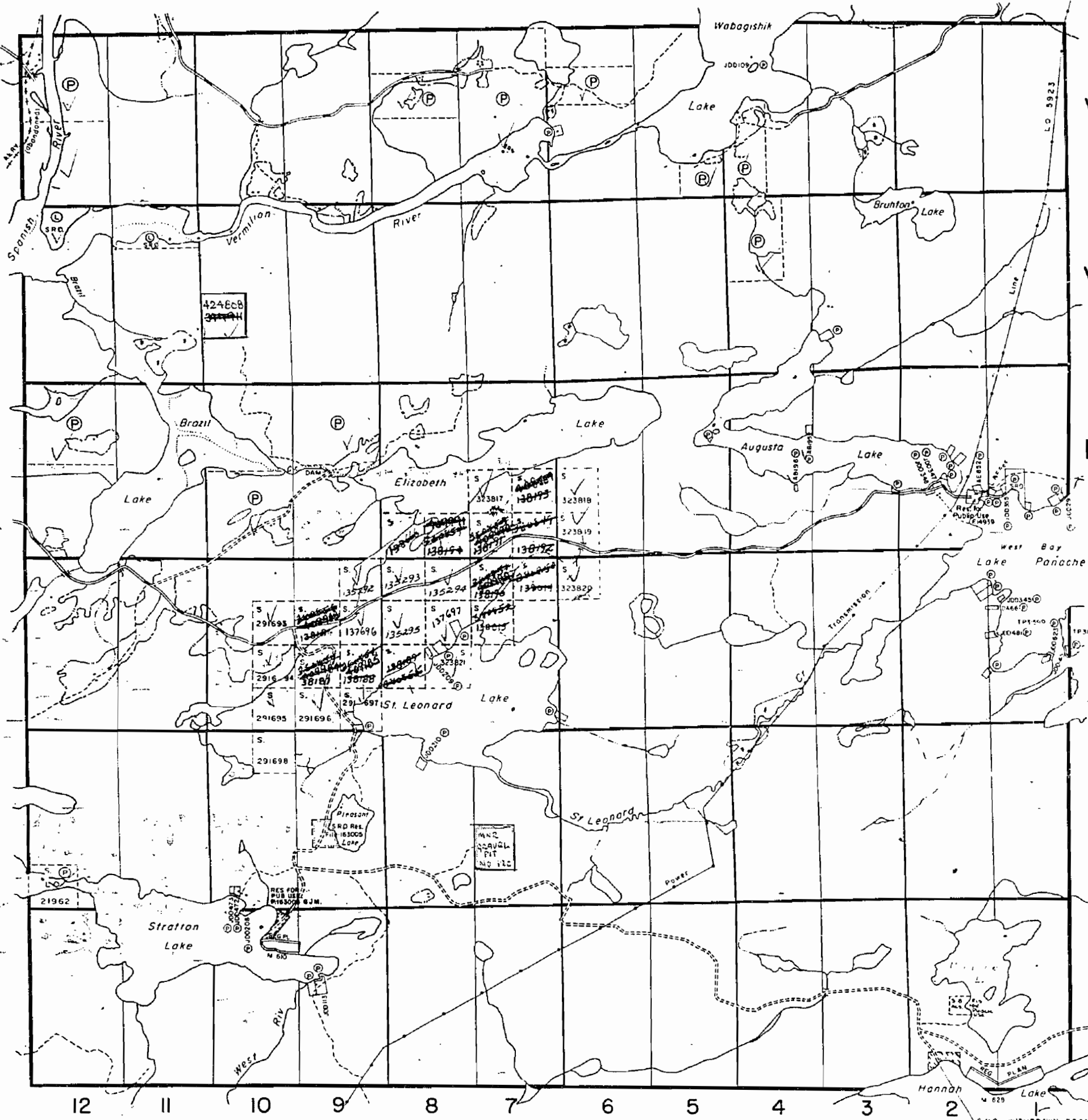
Curtin Twp. - M.745

S.R.O. Reserved.  
10.0 Acres  
Sec. 42 N. 1st



814

Nairn Twp. - M.883



Merritt Twp. - M.863

Truman Twp. - M.1164

Curtin Twp. - M.745

THE TOWNSHIP OF

FOSTER

DISTRICT OF SUDBURY

SUDBURY MINING DIVISION

SCALE: 1-INCH 40 CHAINS

LEGEND

PATENTED LAND	(P)
CROWN LAND SALE	C.S.
LEASES	(L)
LOCATED LAND	Loc.
LICENSE OF OCCUPATION	L.O.
MINING RIGHTS ONLY	M.R.O.
SURFACE RIGHTS ONLY	S.R.O.
POADS	—
IMPROVED-ROADS	—
KING'S HIGHWAYS	—
RAILWAYS	—
POWER LINES	—
MARSH OR MUSKIEG	—
MINES	—
CANCELLED	—

NOTES

400' Surface Rights Reservation around all lakes and rivers.

All islands in Lake Panache withdrawn from staking Nov. 23, 1926.

SUDBURY RECEIVED  
OCT 5 1973  
7:58 AM 2, 3, 4, 5, 6 P.M.

FOSTER  
PLAN NO. M.814

ONTARIO  
MINISTRY OF NATURAL RESOURCES  
SURVEYS AND MAPPING BRANCH

S.R.O. WITHDRAWN FROM STAKING UNDER SEC.42 OF THE M.S. ACT. FILE-163005




# FOSTER

Scale 40 Chains to 1 inch.

See new map

NAIRN

N. 89° 37' E. 6





814

# FOSTER

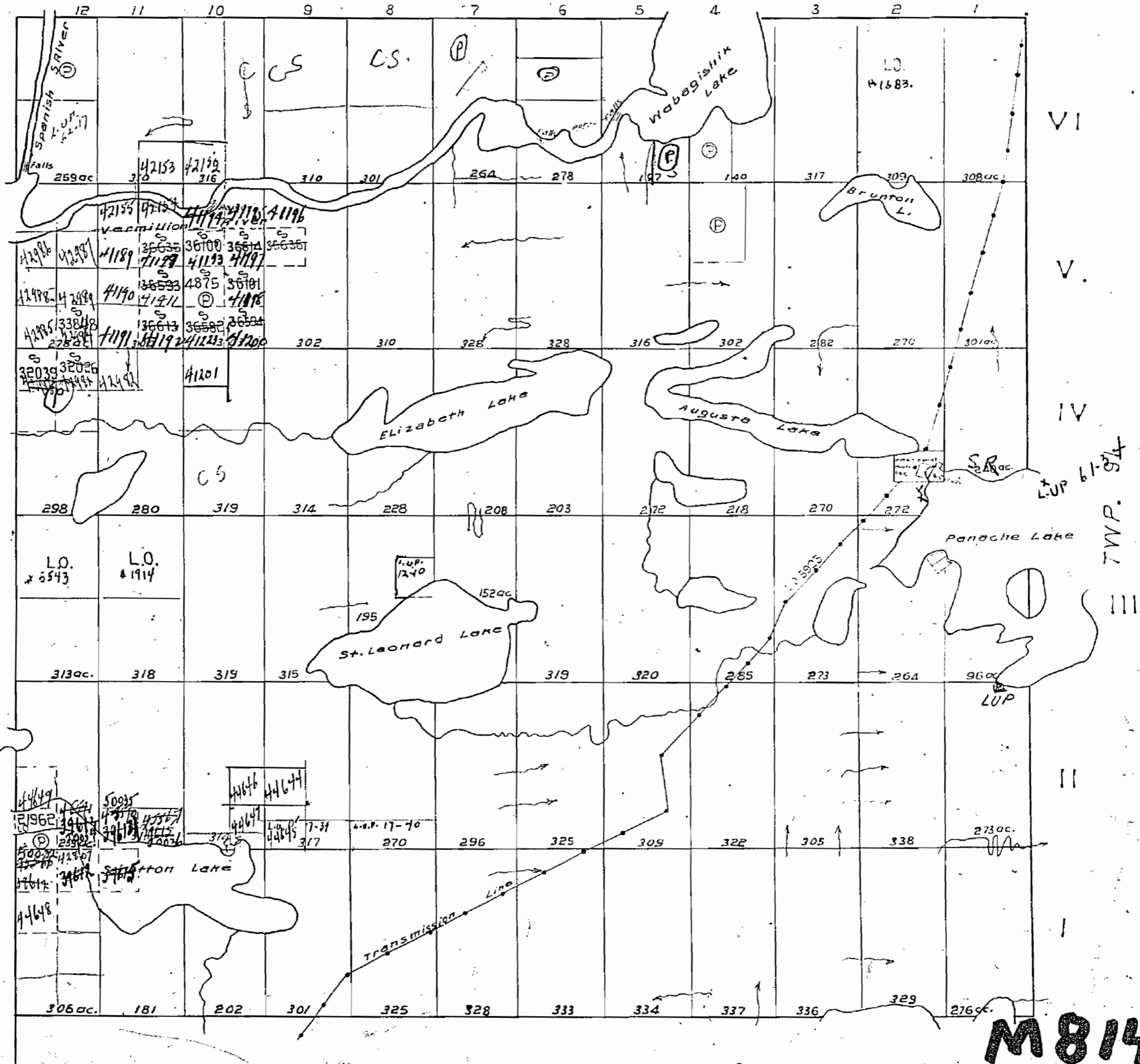
No L.R.

SUDBURY MINING DIVISION

Scale 40 Chains = 1 inch

NAIRN

MERRITT



TWP. 11

**M814**

RECEIVED  
APR 23 1903  
MINING DIVISION



814

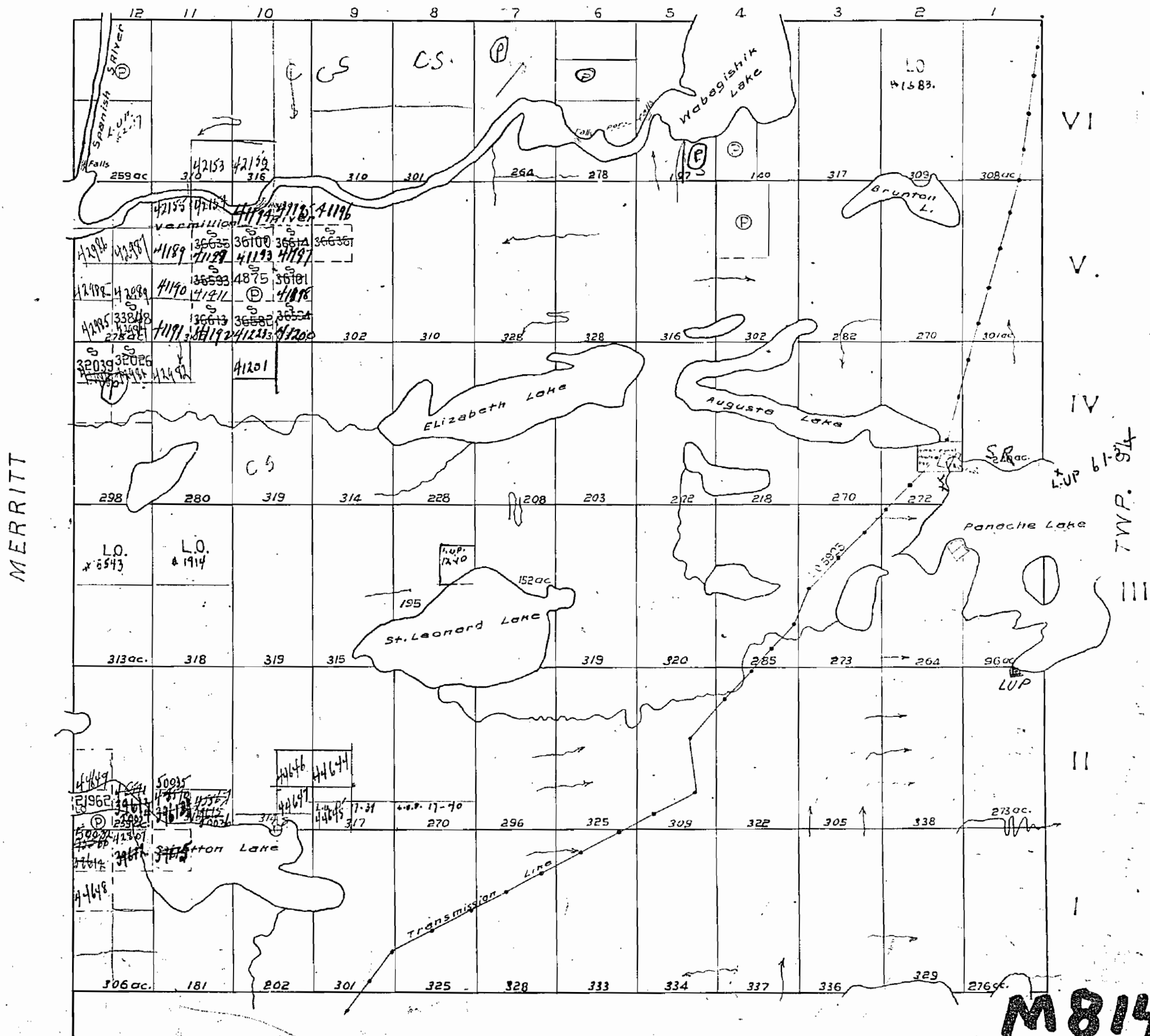
# FOSTER

No L.R.


SUDBURY MINING DIVISION

scale 40 Chains = 1 inch

NAIRN



TWP. 11





814

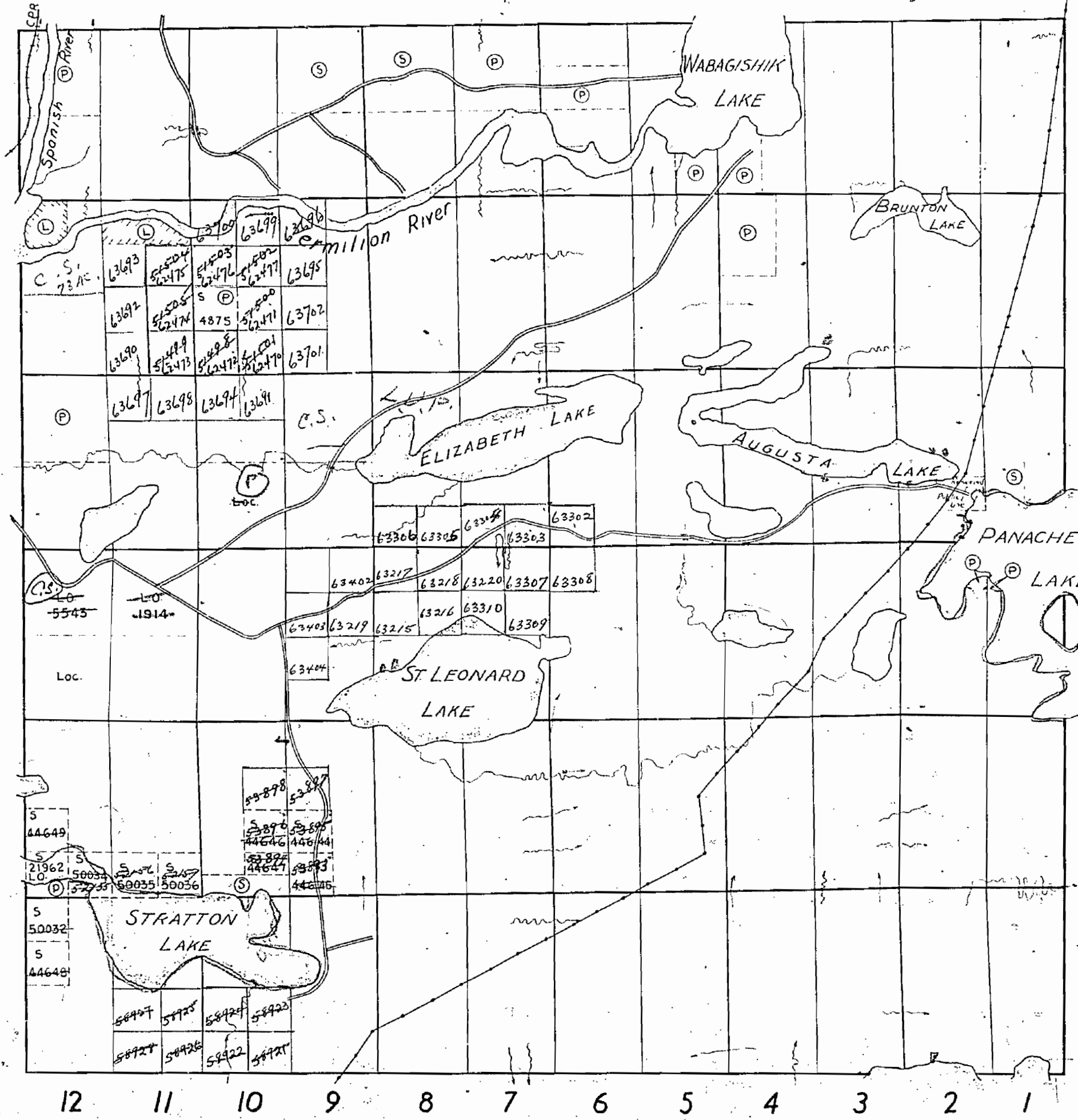
NAIRN

200' Res.  
L.R. Road  
Trap fence

MERRITT

TWP. 9I

TWP. 11



THE TOWNSHIP  
OF  
**FOSTER**  
DISTRICT OF SUDBURY  
SUDBURY MINING  
DIVISION  
SCALE: 1 INCH TO 40 CHAINS

**LEGEND**

PATENTED LAND	(P)
CROWN LAND SALE	(S)
LICENSE OF OCCUPATION	(L)
CROWN LEASE	(LO)
LOCATED LAND	Loc.
POWER TRANSMISSION LINE	---
ROADS	==
RAILWAYS	====

**NOTES**

Pt. N pt Lot 11 Con 5 } Crown Lease 2+70  
Pt. N pt Lot 12 Con 5 }

**M814**  
DEPARTMENT OF MINES  
—ONTARIO—



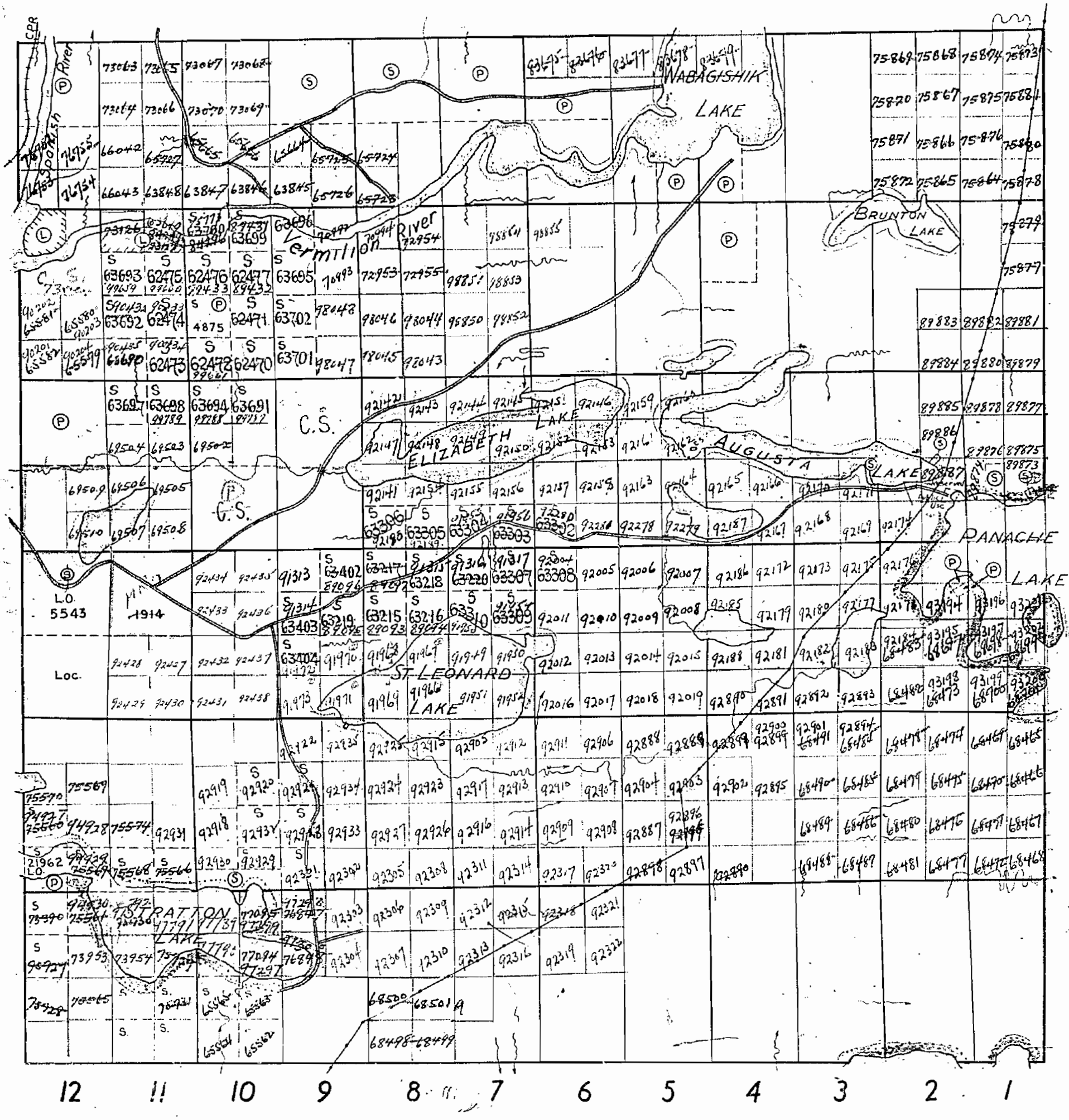
814

*Tony Tread*

NAIRN

THE TOWNSHIP OF  
FOSTER

DISTRICT OF SUDBURY  
SUDBURY MINING  
DIVISION  
SCALE: 1 INCH TO 40 CHAINS



VI

V

IV

III

II

I

TWP. 91

MERRITT

TWP. 11

100' wide reservations on surface by Dept. of L & A  
shown hereon thus

LEGEND

- PATENTED LAND ..... (P)
- CROWN LAND SALE ..... (S)
- LICENSE OF OCCUPATION ..... (L)
- CROWN LEASE ..... (C)
- LOCATED LAND ..... Loc.
- POWER TRANSMISSION LINE ..... ————
- ROADS ..... ————
- RAILWAYS ..... ————

NOTES

Pt. N. pt. Lot 11 Con. 5 } Crown Lease 2470  
 Pt. N. pt. Lot 12 Con. 5 }  
 — 40' ...  
 5 1/2 ...  
 5 1/2 ...  
 ...  
 ...  
 ...

M 814

DEPARTMENT OF MINES  
— ONTARIO —

*Jan 7/53*





814

NAIRN

*Twp. free  
H.M.P.*

*Old*

THE TOWNSHIP OF  
OF  
**FOSTER**

DISTRICT OF SUDBURY  
SUDBURY MINING  
DIVISION

SCALE: 1 INCH TO 40 CHAINS

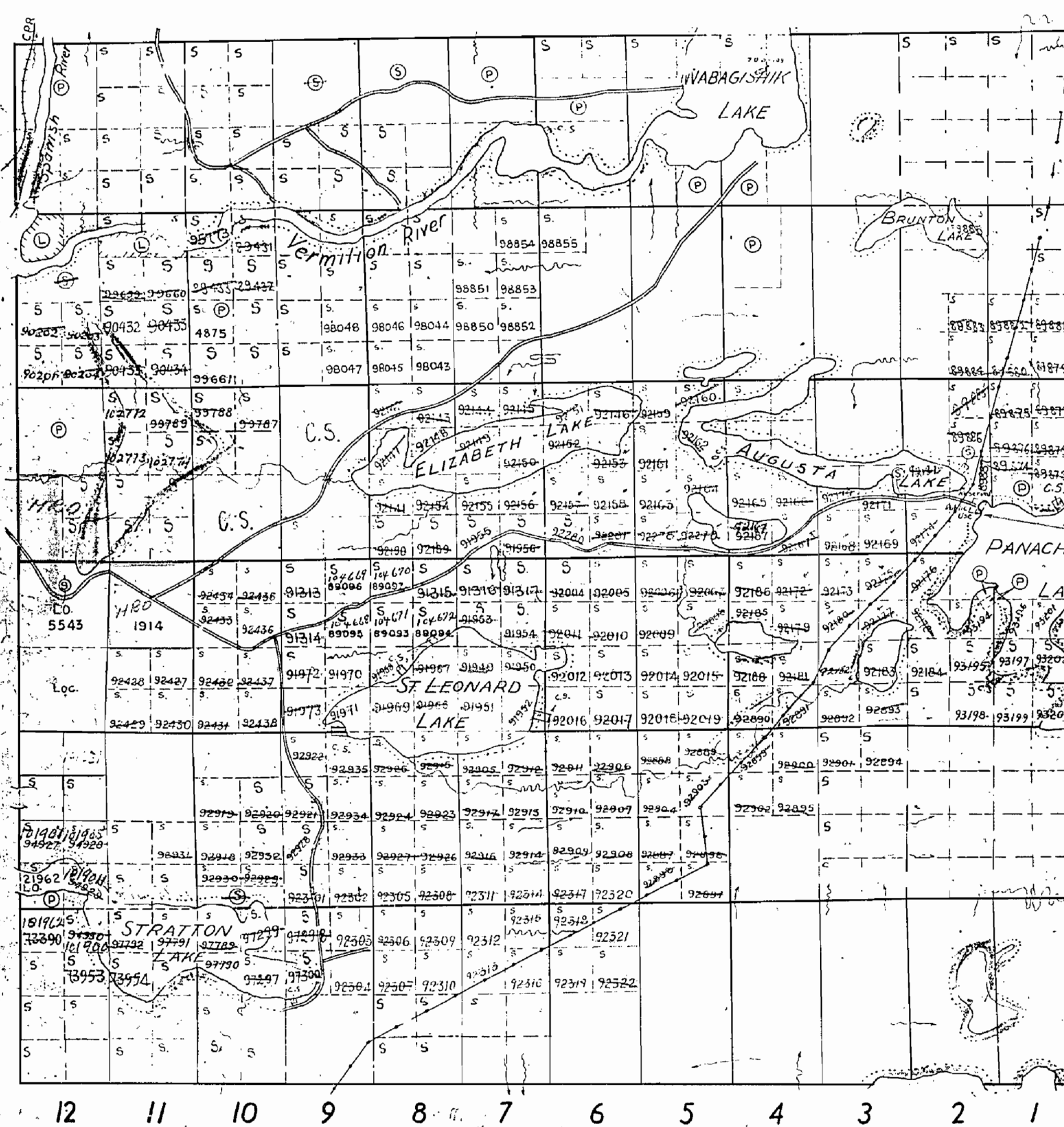
**LEGEND**

- PATENTED LAND ..... (P)
- CROWN LAND SALE ..... (S)
- LICENSE OF OCCUPATION ..... (L)
- CROWN LEASE ..... (C.S.)
- LOCATED LAND ..... Loc.
- POWER TRANSMISSION LINE ..... ————
- ROADS ..... ————
- RAILWAYS ..... ————

**NOTES**

Pt. N. pt. Lot 11 Con 5 } Crown Lease 2470  
Pt. N. pt. Lot 12 Con 5 }

*2 1/2 L.I.C.s } 7120  
2 1/2 L.I.C.s } Refer to...*



VI  
V  
IV  
III  
II  
I

TWP. 91

TWP. 11

*400' wide reservations on surface by Dept. of L.T.E.  
shown hereon thus*

**M814**

DEPARTMENT OF MINES  
—ONTARIO—



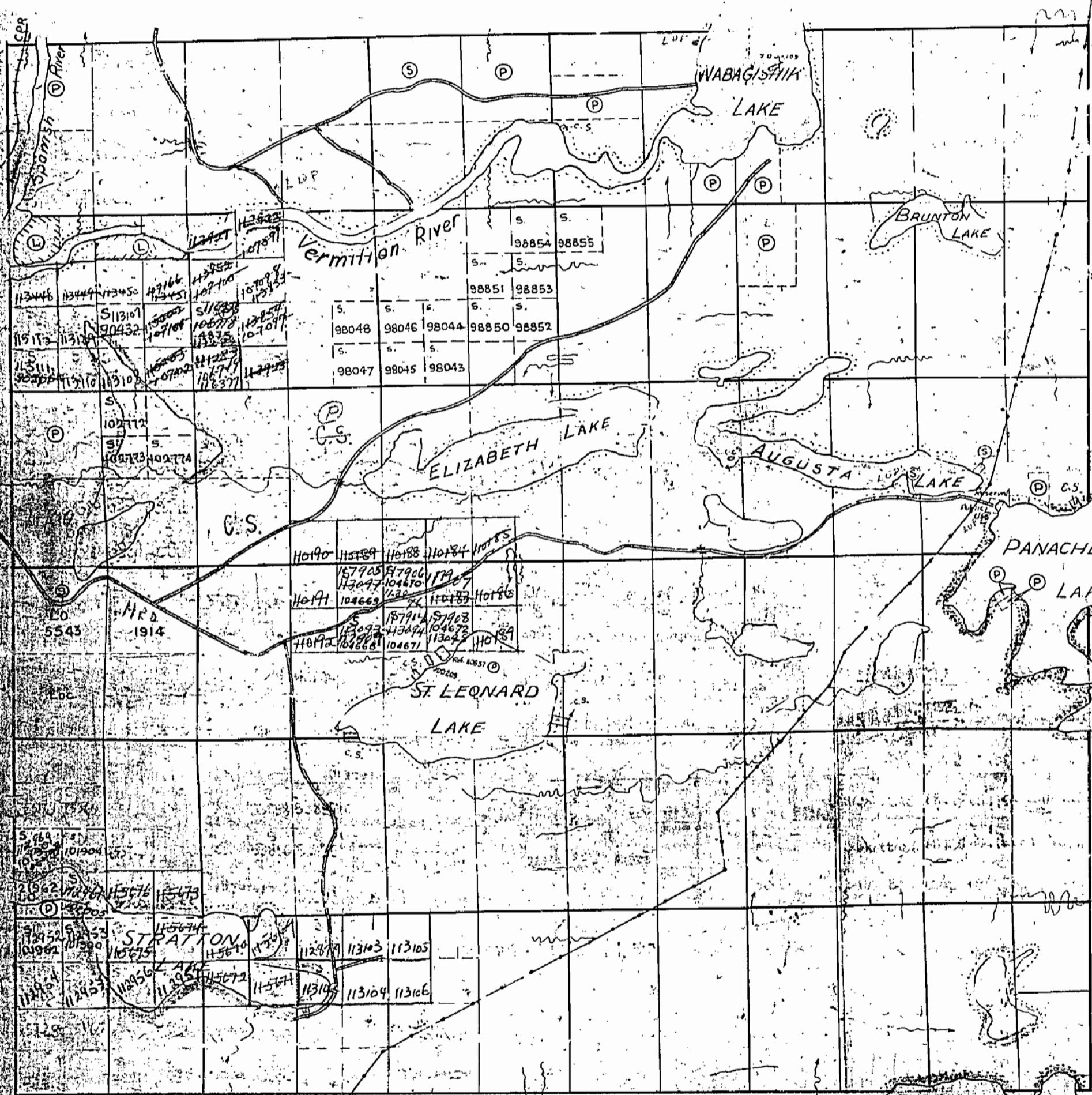
814

FOSTER TWP. N 814

NAIRN

*Islands in Panache Lake withdrawn from Staking Nov. 23/26 Sect. 34 Sub. (C)*

THE TOWNSHIP OF  
**FOSTER**  
DISTRICT OF SUDBURY  
SUDBURY MINING DIVISION  
SCALE: 1 INCH TO 40 CHAINS



*Old*

VI

V

IV

III

II

I

TWP 91

12 11 10 9 8 7 6 5 4 3 2 1

TWP 92

*400' wide reservations on surface by Dept. of L.T.C. shown herein thus*


**LEGEND**

- PATENTED LAND Ⓟ
- CROWN LAND SALE Ⓢ
- LICENSE OF OCCUPATION L.O.
- CROWN LEASE Ⓞ
- LOCATED LAND Loc.
- POWER TRANSMISSION LINE —
- ROADS —
- RAILWAYS —

**NOTES**

Pt. Npt. Lot 11 Con. 5 } K.V.P. 2630  
 Pt. Npt. Lot 12 Con. 5 } Crown Lease 2470  
 St. Lot 12, Con. 4 }  
 Pt. Lot 11, Con. 2 } RE-ASSIGNATION

**M814**



DEPARTMENT OF MINES  
—ONTARIO—

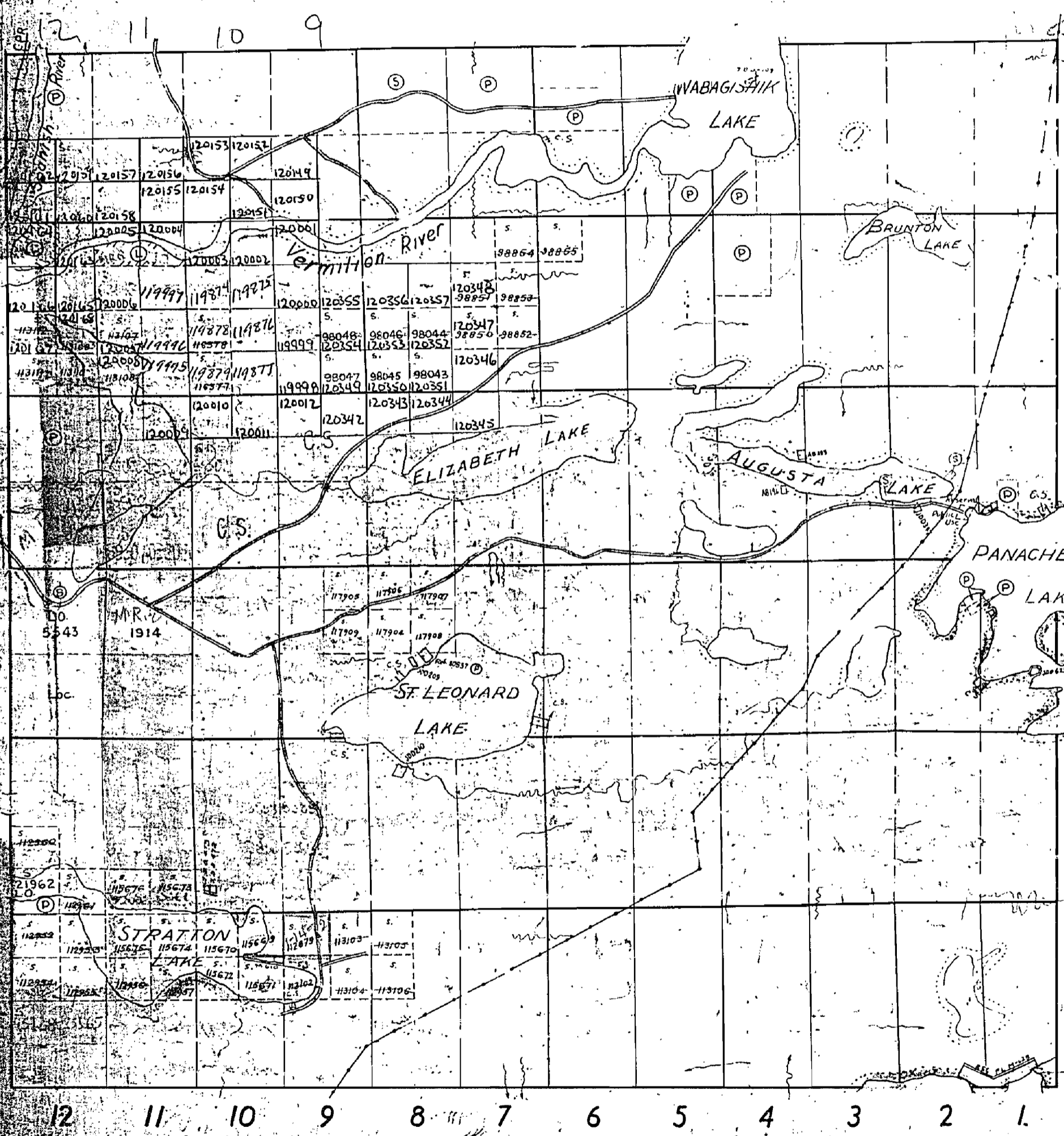


814

*Old*

NAIRN

THE TOWNSHIP  
OF  
**FOSTER**  
DISTRICT OF SUDBURY  
SUDBURY MINING  
DIVISION  
SCALE: 1" INCH TO 40 CHAINS



VI

V

IV

III

II

I

TWP. 91

TWP. 11

**LEGEND**

- PATENTED LAND ..... (P)
- CROWN LAND SALE ..... (S)
- LICENSE OF OCCUPATION ..... (LO)
- CROWN LEASE ..... (L)
- LOCATED LAND ..... (Loc)
- POWER TRANSMISSION LINE ..... (---)
- ROADS ..... (—)
- RAILWAYS ..... (—+—)

**NOTES**

Pt. Npt. Lot 11 Con. 5 } 2636  
 Pt. Npt. Lot 12 Con. 5 } Crown Lease 2670

400' Surface Rights Reservation around  
all Lakes and Rivers.

All islands in Lake Panache withdrawn  
from staking Nov. 23, 1926.

**M 814**

DEPARTMENT OF MINES  
—ONTARIO—



814

NAIRN

*Old*

THE TOWNSHIP  
OF  
**FOSTER**

DISTRICT OF SUDBURY  
SUDBURY MINING  
DIVISION

SCALE: 1 INCH TO 40 CHAINS

**LEGEND**

- PATENTED LAND (P)
- CROWN LAND SALE (S)
- LICENSE OF OCCUPATION (L.O.)
- CROWN LEASE (C.L.)
- LOCATED LAND (Loc)
- POWER TRANSMISSION LINE (---)
- ROADS (==)
- RAILWAYS (—+—+—+—)

**NOTES**

Pt Npt Lot 11 Con 5 }  
Pt Npt Lot 12 Con 5 } Crown Lease 2636 S.R.O.

400' Surface Rights Reservation around all Lakes and Rivers.

All islands in Lake Panache withdrawn from staking Nov. 23, 1926.

VI

V

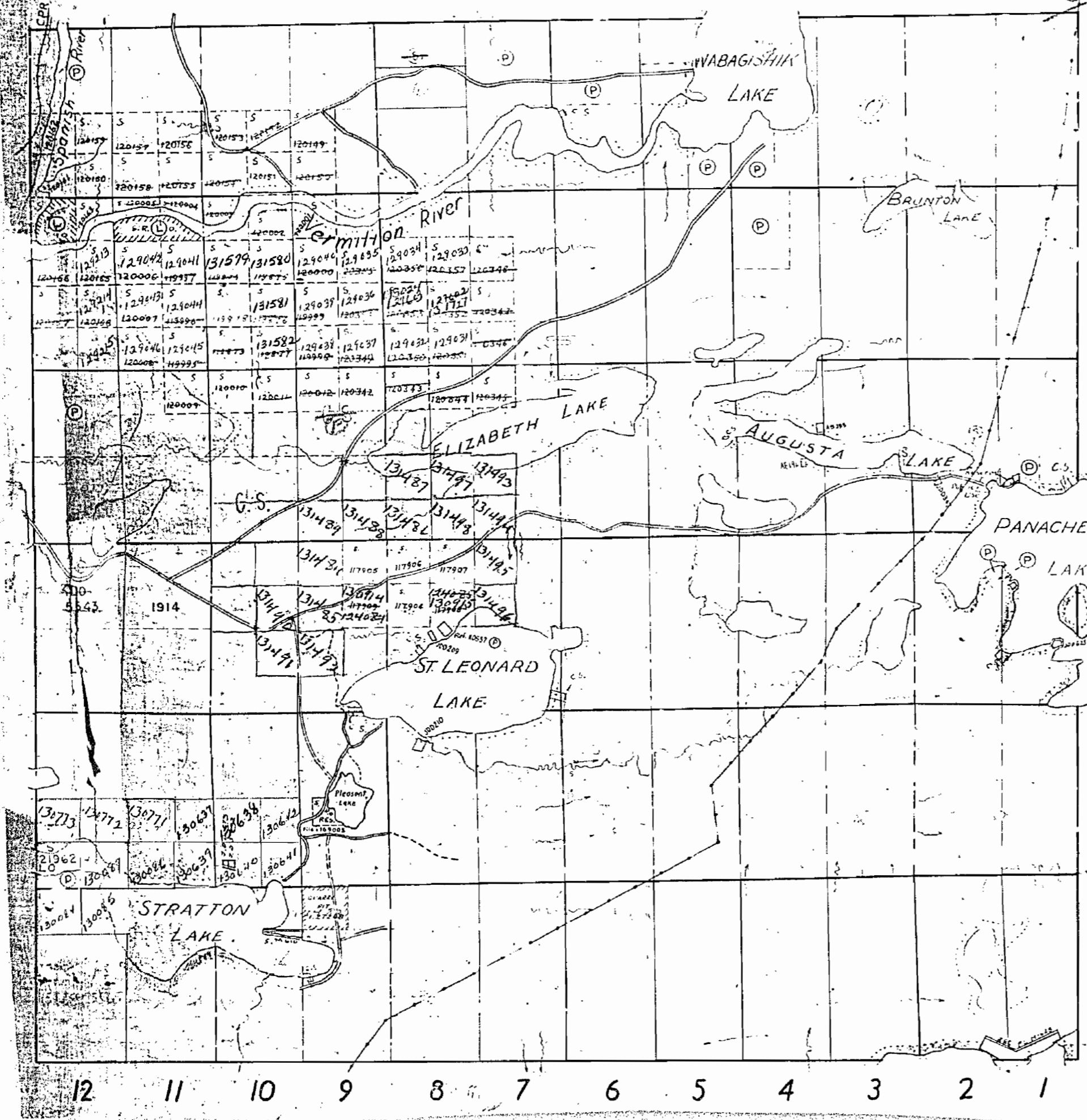
IV

III

II

I

TWP. 91



**M814**



Nairn Twp. - M.883

THE TOWNSHIP  
OF

**FOSTER**

DISTRICT OF  
SUDBURY

SUDBURY  
MINING DIVISION

SCALE: 1-INCH = 40 CHAINS

LEGEND

PATENTED LAND	(P)
CROWN LAND SALE	(C.S.)
LEASES	(L)
LOCATED LAND	(L.C.)
LICENSE OF OCCUPATION	(L.O.)
MINING RIGHTS ONLY	(M.R.O.)
SURFACE RIGHTS ONLY	(S.R.O.)
ROADS	(---)
IMPROVED ROADS	(=)
KING'S HIGHWAYS	(=)
RAILWAYS	(=)
POWER LINES	(=)
WARTH OR MUSKIE	(=)
WATER	(=)
CANCELLED	(=)

NOTES

400' Surface Rights Reservations around all lakes and rivers

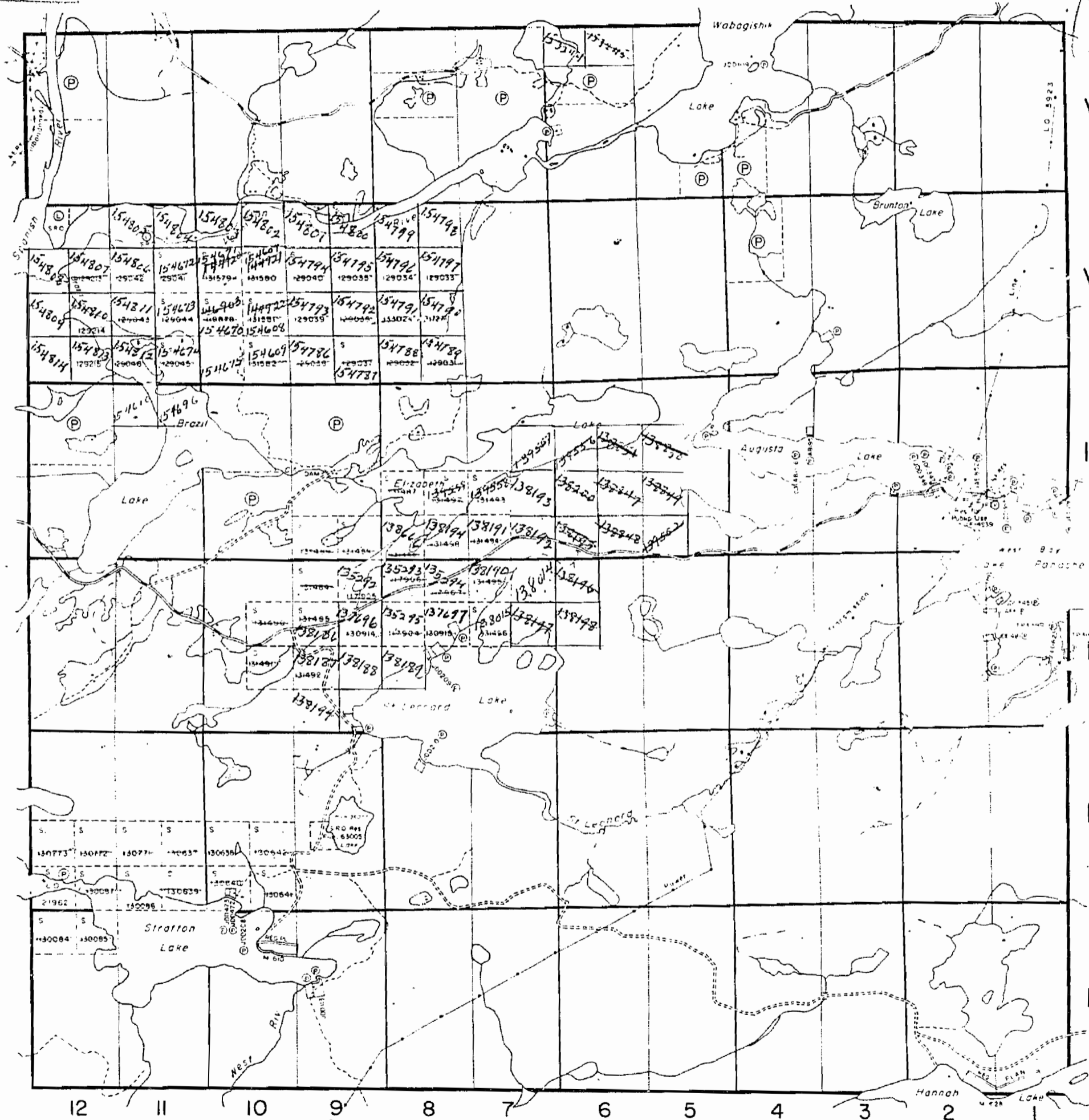
All islands in Lake Panache withdrawn from staking Nov. 23, 1926

PLAN NO. **M.814**

DEPARTMENT OF MINES

- ONTARIO -

Merritt Twp. - M.863



Curtin Twp. - M.745

VI

V

IV

III

II

I

Truman Twp. - M.1164



814

Nairn Twp. - M.883

SUDBURY  
MINING DIV.  
RECEIVED  
JUL 17 1969  
AM 10:10

THE TOWNSHIP  
OF

FOSTER

DISTRICT OF  
SUDBURY

SUDBURY  
MINING DIVISION

SCALE: 1-INCH 40 CHAINS

LEGEND

PATENTED LAND	Ⓟ
CROWN LAND SALE	C.S.
LEASES	Ⓛ
LOCATED LAND	Loc.
LICENSE OF OCCUPATION	L.O.
MINING RIGHTS ONLY	M.R.O.
SURFACE RIGHTS ONLY	S.R.O.
ROADS	—
IMPROVED ROADS	—
KING'S HIGHWAYS	—
RAILWAYS	—
POWER LINES	—
MARSH OR MUSKEG	—
MINES	X
CANCELLED	C.

NOTES

400' Surface Rights Reservation around all lakes and rivers.

All islands in Lake Panache withdrawn from staking Nov. 23, 1926.

PLAN NO. M.814

DEPARTMENT OF MINES

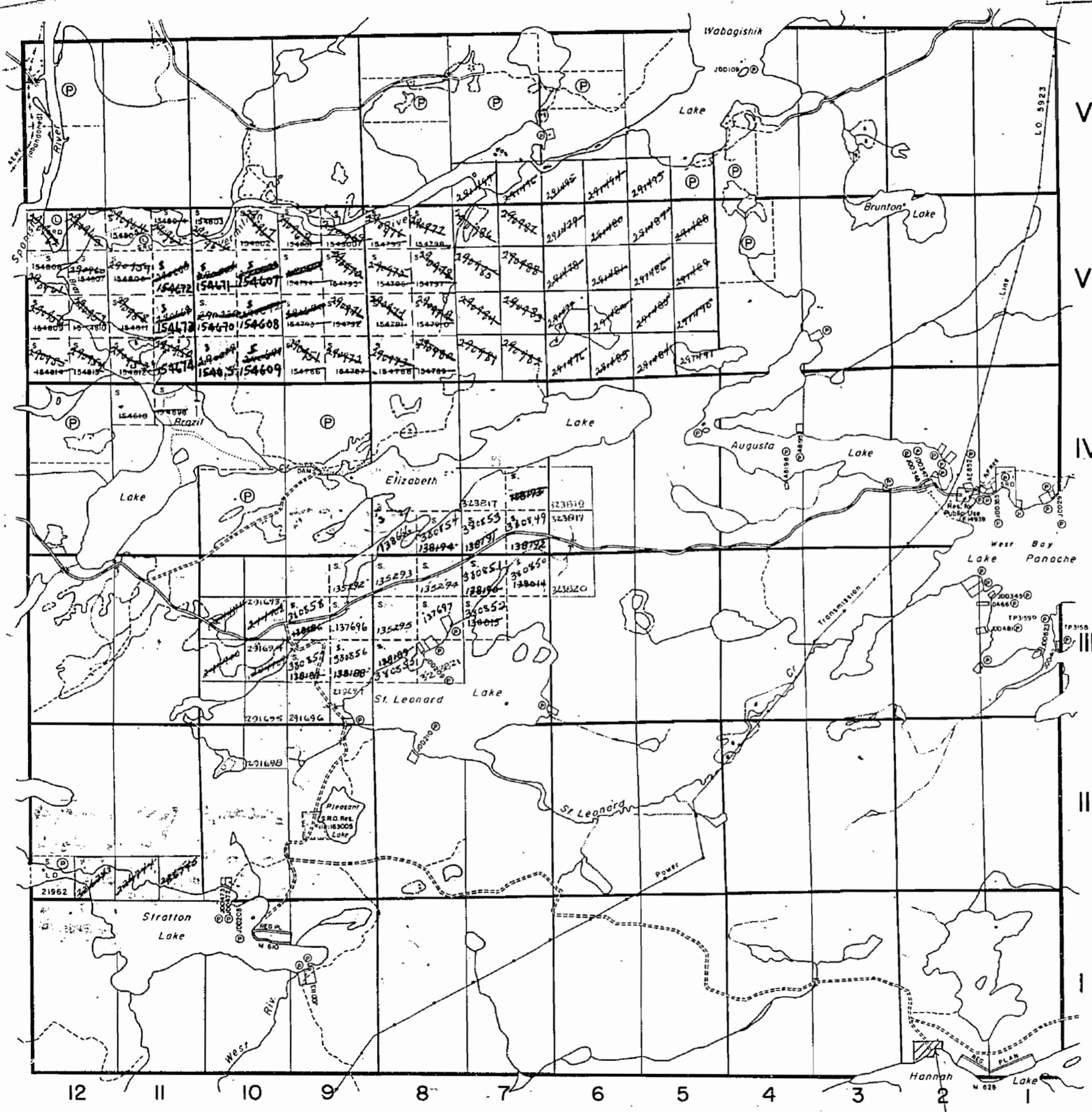
— ONTARIO —

Merritt Twp. - M.863

Truman Twp. - M.1164

Curtin Twp. - M.745

S.R.O. RESERVED  
10.0 ACRES  
SEC. 42 A. 1st

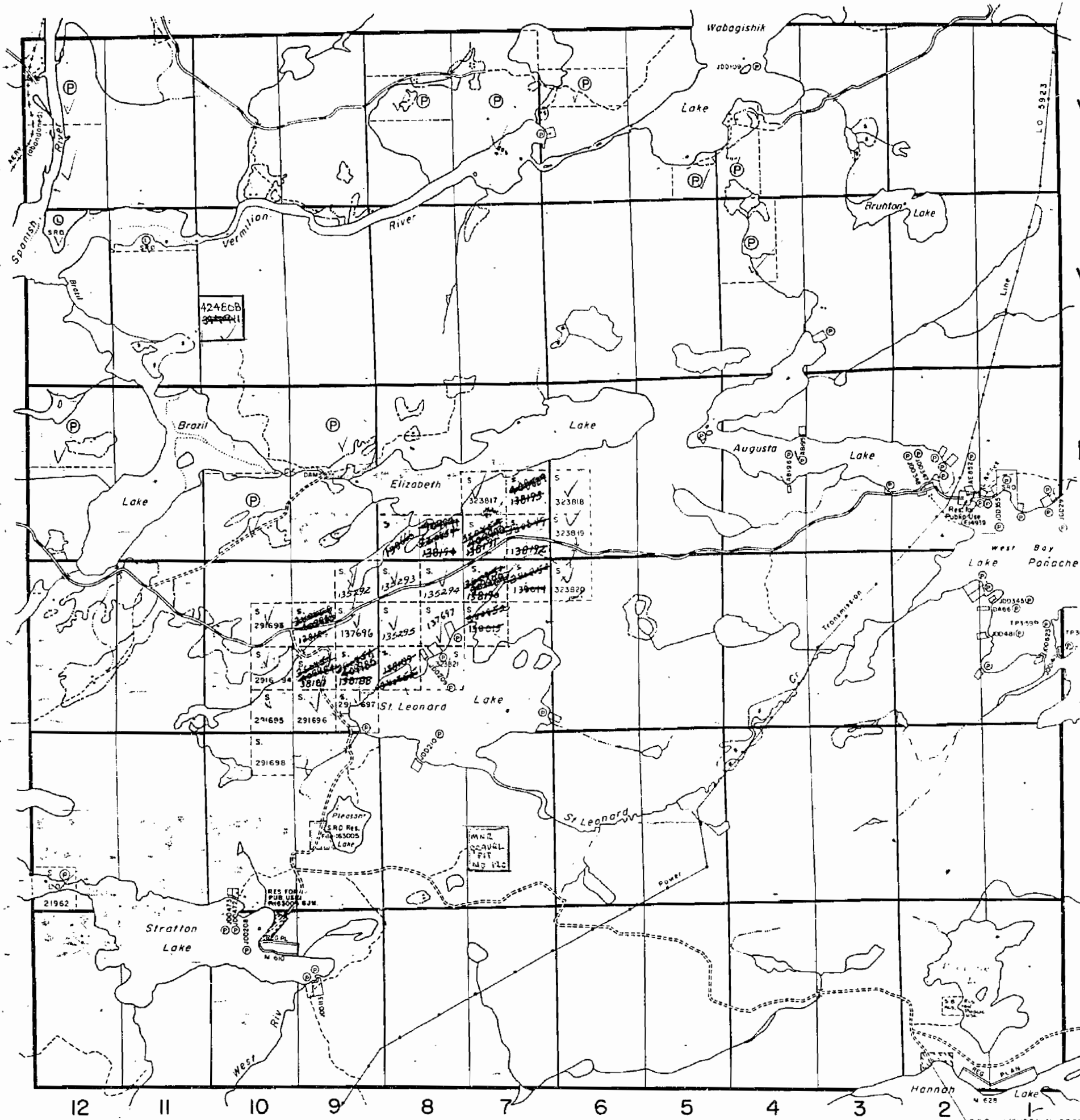




814

Nairn Twp. - M.883

Merritt Twp. - M.863



Curtin Twp. - M.745

VI

V

IV

III

II

I

Truman Twp. - M.1164

THE TOWNSHIP  
OF

FOSTER

DISTRICT OF  
SUDBURY

SUDBURY  
MINING DIVISION

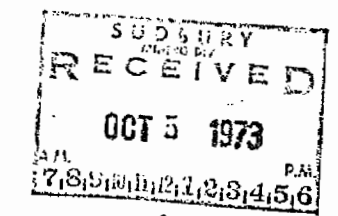
SCALE: 1-INCH 40 CHAINS

LEGEND

PATENTED LAND	(P)
CROWN LAND SALE	C.S.
LEASES	(L)
LOCATED LAND	Loc.
LICENSE OF OCCUPATION	L.O.
MINING RIGHTS ONLY	M.R.O.
SURFACE RIGHTS ONLY	S.R.O.
ROADS	(---)
IMPROVED ROADS	(=)
KING'S HIGHWAYS	(=)
RAILWAYS	(=)
POWER LINES	(=)
MARSH OR MUSKIEG	(=)
MINES	(X)
CANCELLED	(=)

NOTES

400' Surface Rights Reservation around all lakes and rivers.  
All islands in Lake Panache withdrawn from staking Nov. 23, 1926.



FOSTER  
PLAN NO. M.814

ONTARIO  
MINISTRY OF NATURAL RESOURCES  
SURVEYS AND MAPPING BRANCH

S.R.O. WITHDRAWN FROM  
STAKING UNDER SEC.42  
OF THE M.G. ACT  
FILE - 163005



Nairn Twp. - M.883 **OFFICE USE ONLY**

THE TOWNSHIP  
OF

**FOSTER**

DISTRICT OF  
SUDBURY

SUDBURY  
MINING DIVISION


SCALE: 1-INCH 40 CHAINS

**LEGEND**

- PATENTED LAND (P)
- CROWN LAND SALE (C.S.)
- LEASES (L)
- LOCATED LAND (Loc.)
- LICENSE OF OCCUPATION (L.O.)
- MINING RIGHTS ONLY (M.R.O.)
- SURFACE RIGHTS ONLY (S.R.O.)
- ROADS
- IMPROVED ROADS
- KING'S HIGHWAYS
- RAILWAYS
- POWER LINES
- MARSH OR MUSKEG
- MINES
- CANCELLED

**NOTES**

- 400' Surface Rights Reservation around all lakes and rivers.
- All islands in Lake Panache withdrawn from staking Nov. 23, 1926.



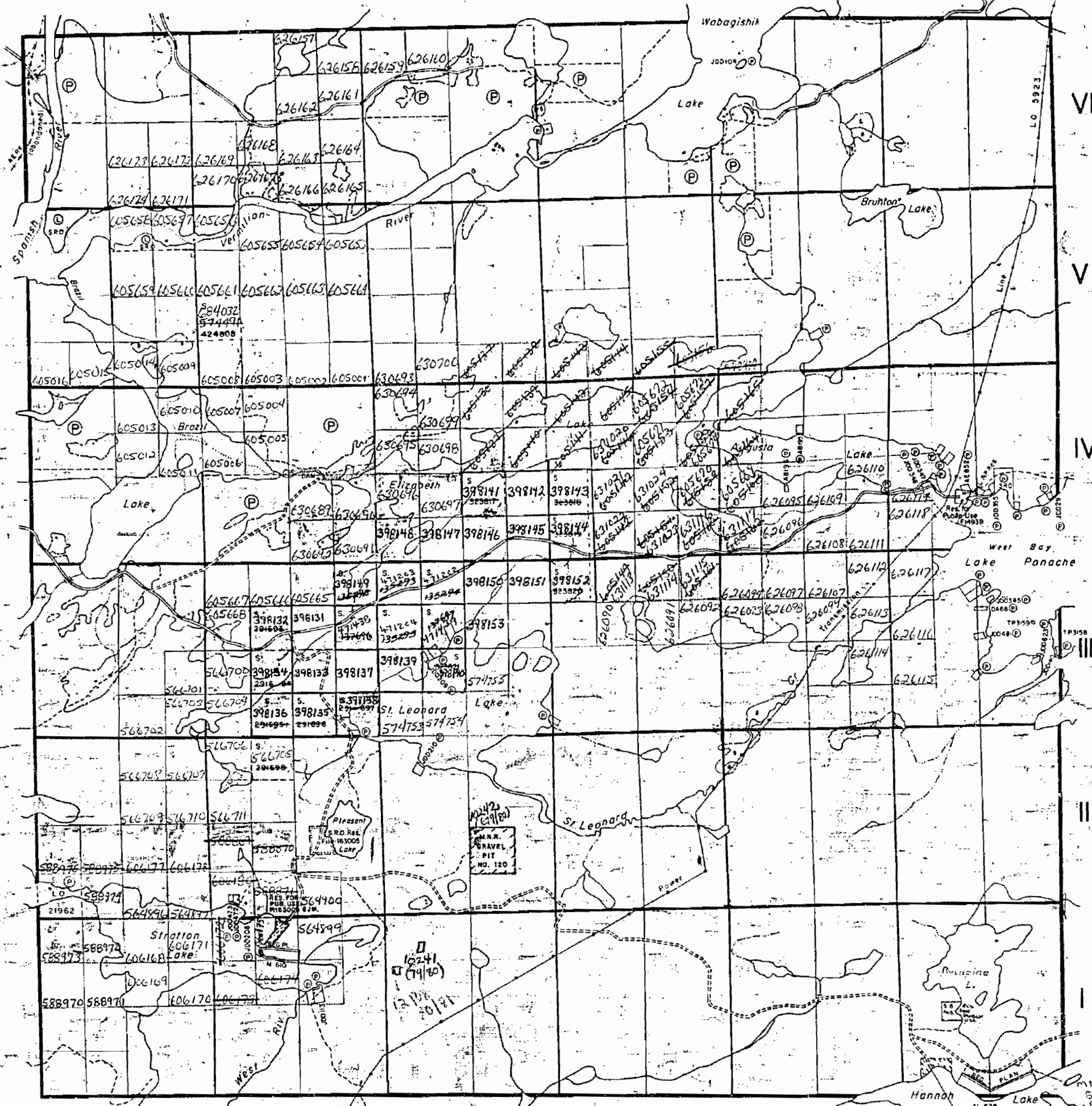
**FOSTER**

PLAN NO. **M.814**

ONTARIO  
MINISTRY OF NATURAL RESOURCES  
SURVEYS AND MAPPING BRANCH

Merritt Twp. - M.863

Truman Twp. - M.1164



12 11 10 9 8 7 6 5 4 3 2

Curtin Twp. - M.745

S.R.O. WITHDRAWN FROM STAKING UNDER SEC.42 OF THE MG ACT. FILE - 163005



# FOSTER

Scale 40 Chains to 1 inch.

See new map

NAIRN

N. 89° 31' E. 6

