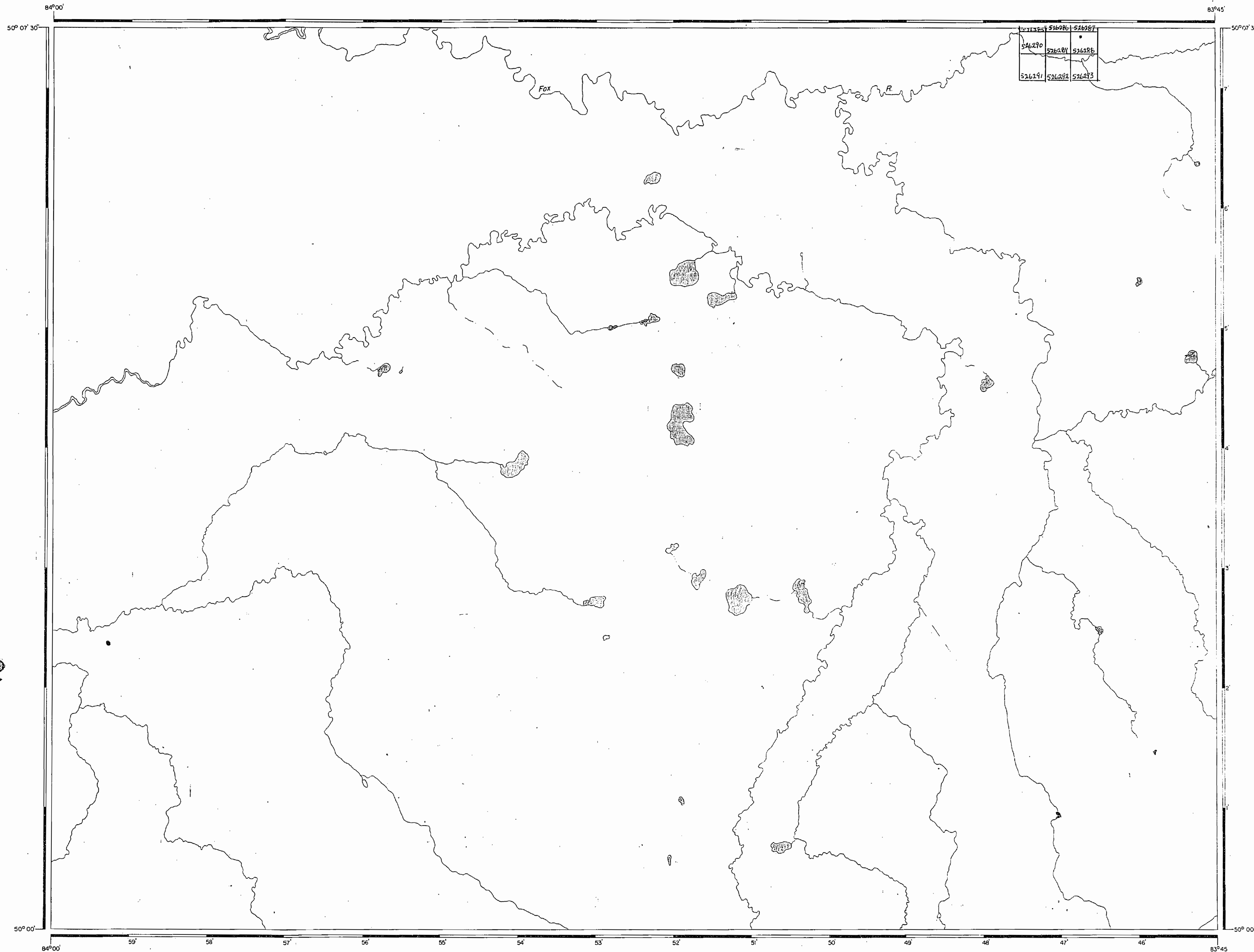


MS313

FOX RIVER

OFFICE MAP



AREA OF

FOX RIVER

DISTRICT OF
COCHRANE

PORCUPINE
SAULT STE. MARIE
MINING DIVISION

SCALE: 1-INCH = 40 CHAINS

LEGEND

PATENTED LAND	Ⓟ
CROWN LAND SALE	C.S.
LEASES	Ⓢ
LOCATED LAND	LOC.
LICENSE OF OCCUPATION	L.O.
MINING RIGHTS ONLY	M.R.O.
SURFACE RIGHTS ONLY	S.R.O.
ROADS	—
IMPROVED ROADS	—
KING'S HIGHWAYS	—
RAILWAYS	—
POWER LINES	—
MARSH OR MUSKEG	—
MINES	—

NOTES

Whole area reserved for Gas & Oil
Expl. Lic. of Occ. #14960 Apr. 1/71
Cancelled July 26/72

Rec'd. - MAY 17/55

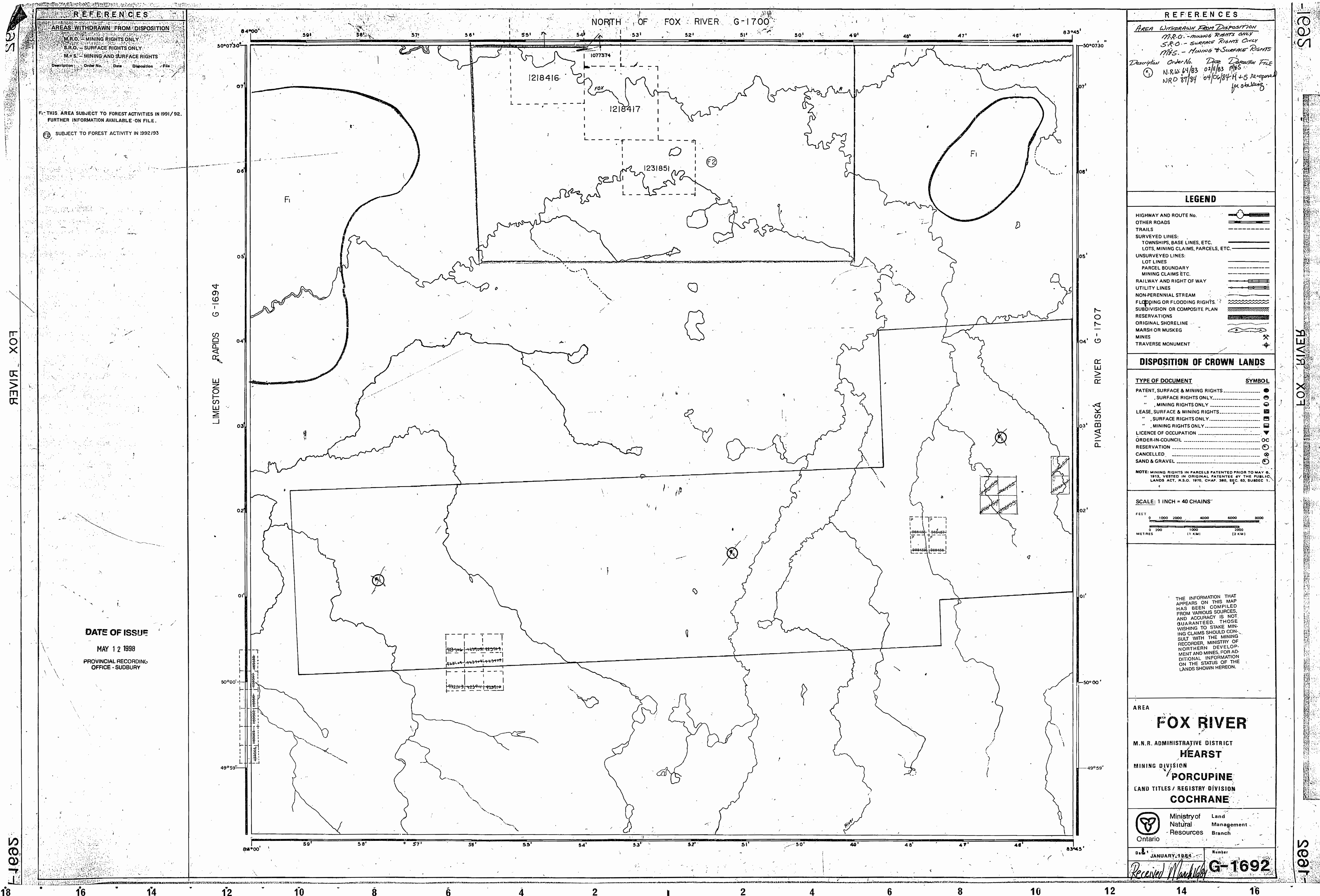
PLAN NO. M-2313

DEPARTMENT OF MINES
— ONTARIO —

MS313

FOX RIVER

MS313



REFERENCES

AREAS WITHDRAWN FROM DISPOSITION

- M.R.O. - MINING RIGHTS ONLY
- S.R.O. - SURFACE RIGHTS ONLY
- M.S. - MINING AND SURFACE RIGHTS

Description	Order No.	Date	Disposition	File
-------------	-----------	------	-------------	------

F1 - THIS AREA SUBJECT TO FOREST ACTIVITIES IN 1991/92. FURTHER INFORMATION AVAILABLE ON FILE.

F2 - SUBJECT TO FOREST ACTIVITY IN 1992/93

REFERENCES

AREA WITHDRAWN FROM DISPOSITION

- M.R.O. - MINING RIGHTS ONLY
- S.R.O. - SURFACE RIGHTS ONLY
- M.S. - MINING AND SURFACE RIGHTS

Description Order No. Date Disposition File

① N.R.W. 64/83 02/11/83 M.S.
NRD 87/84 04/04/84 M + S re-opened for staking.

LEGEND

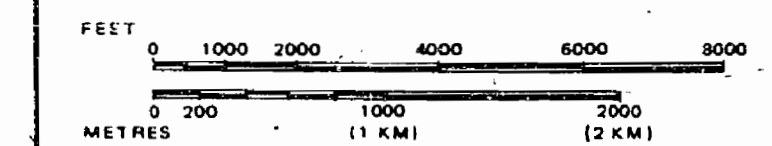
- HIGHWAY AND ROUTE NO.
- OTHER ROADS
- TRAILS
- SURVEYED LINES:
 - TOWNSHIPS, BASE LINES, ETC.
 - LOTS, MINING CLAIMS, PARCELS, ETC.
- UNSURVEYED LINES:
 - LOT LINES
 - PARCEL BOUNDARY
 - MINING CLAIMS ETC.
- RAILWAY AND RIGHT OF WAY
- UTILITY LINES
- NON-PERMANENT STREAM
- FLOODING OR FLOODING RIGHTS
- SUBDIVISION OR COMPOSITE PLAN
- RESERVATIONS
- ORIGINAL SHORELINE
- MARSH OR MUSKEG
- MINES
- TRAVERSE MONUMENT

DISPOSITION OF CROWN LANDS

TYPE OF DOCUMENT	SYMBOL
PATENT, SURFACE & MINING RIGHTS	●
" SURFACE RIGHTS ONLY	○
" MINING RIGHTS ONLY	○
LEASE, SURFACE & MINING RIGHTS	○
" SURFACE RIGHTS ONLY	○
" MINING RIGHTS ONLY	○
LICENCE OF OCCUPATION	○
ORDER-IN-COUNCIL	○
RESERVATION	○
CANCELLED	○
SAND & GRAVEL	○

NOTE: MINING RIGHTS IN PARCELS PATENTED PRIOR TO MAY 6, 1975, VESTED IN ORIGINAL PATENTEE BY THE PUBLIC LANDS ACT, R.S.O. 1970, CHAP. 380, SEC. 63, SUBSEC. 1.

SCALE: 1 INCH = 40 CHAINS



THE INFORMATION THAT APPEARS ON THIS MAP HAS BEEN COMPILED FROM VARIOUS SOURCES AND ACCURACY IS NOT GUARANTEED. THOSE WISHING TO STAKE MINING CLAIMS SHOULD CONSULT WITH THE MINING RECORDER, MINISTRY OF NORTHERN DEVELOPMENT AND MINES FOR ADDITIONAL INFORMATION ON THE STATUS OF THE LANDS SHOWN HEREON.

AREA
FOX RIVER
M.N.R. ADMINISTRATIVE DISTRICT
HEARST
MINING DIVISION
PORCUPINE
LAND TITLES / REGISTRY DIVISION
COCHRANE

Ministry of Natural Resources
Land Management Branch
Ontario

Date: JANUARY, 1984
Number: **G-1692**
Received: *March 1984*

DATE OF ISSUE

MAY 12 1998

PROVINCIAL RECORDING OFFICE - SUDBURY

MS313

FOX RIVER

MS313

MS313

FOX RIVER

MS313

AREA OF

FOX RIVER

DISTRICT OF
COCHRANE

PORCUPINE
MINING DIVISION

SCALE: 1-INCH = 40 CHAINS

LEGEND

PATENTED LAND	Ⓟ
CROWN LAND SALE	C.S.
LEASES	Ⓛ
LOCATED LAND	Loc.
LICENSE OF OCCUPATION	L.O.
MINING RIGHTS ONLY	M.R.O.
SURFACE RIGHTS ONLY	S.R.O.
ROADS	
IMPROVED ROADS	
KING'S HIGHWAYS	
RAILWAYS	
POWER LINES	
MARSH OR MUSKEG	
MINES	

NOTES

1) Cancelled July 26, 1972

SAND AND GRAVEL

Ⓢ QUARRY PERMIT

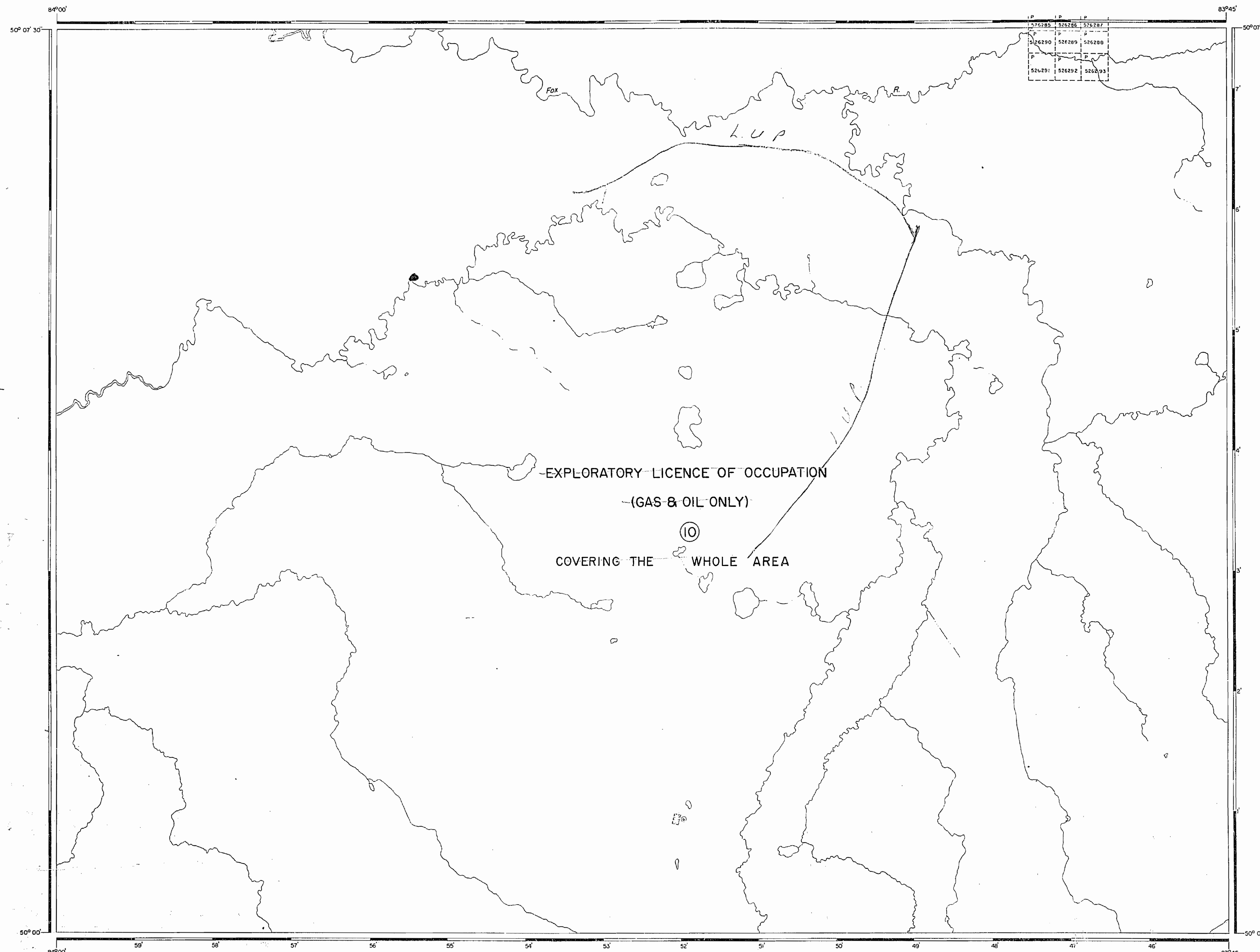
— L.U.P.

Replaced Aug. 5/83

Revised May 4/88
NATIONAL TOPOGRAPHIC SERIES 42 J

PLAN NO. M-2313

ONTARIO
MINISTRY OF NATURAL RESOURCES
SURVEYS AND MAPPING BRANCH



AREA OF

FOX RIVER

DISTRICT OF
COCHRANEPORCUPINE
MINING DIVISION

SCALE: 1-INCH = 40 CHAINS

LEGEND

PATENTED LAND	Ⓟ
CROWN LAND SALE	C.S.
LEASES	Ⓛ
LOCATED LAND	Loc.
LICENSE OF OCCUPATION	L.O.
MINING RIGHTS ONLY	M.R.O.
SURFACE RIGHTS ONLY	S.R.O.
ROADS	
IMPROVED ROADS	
KING'S HIGHWAYS	
RAILWAYS	
POWER LINES	
MARSH OR MUSKEG	
MINES	

NOTES

⑩ Cancelled July 26, 1972

SAND AND GRAVEL

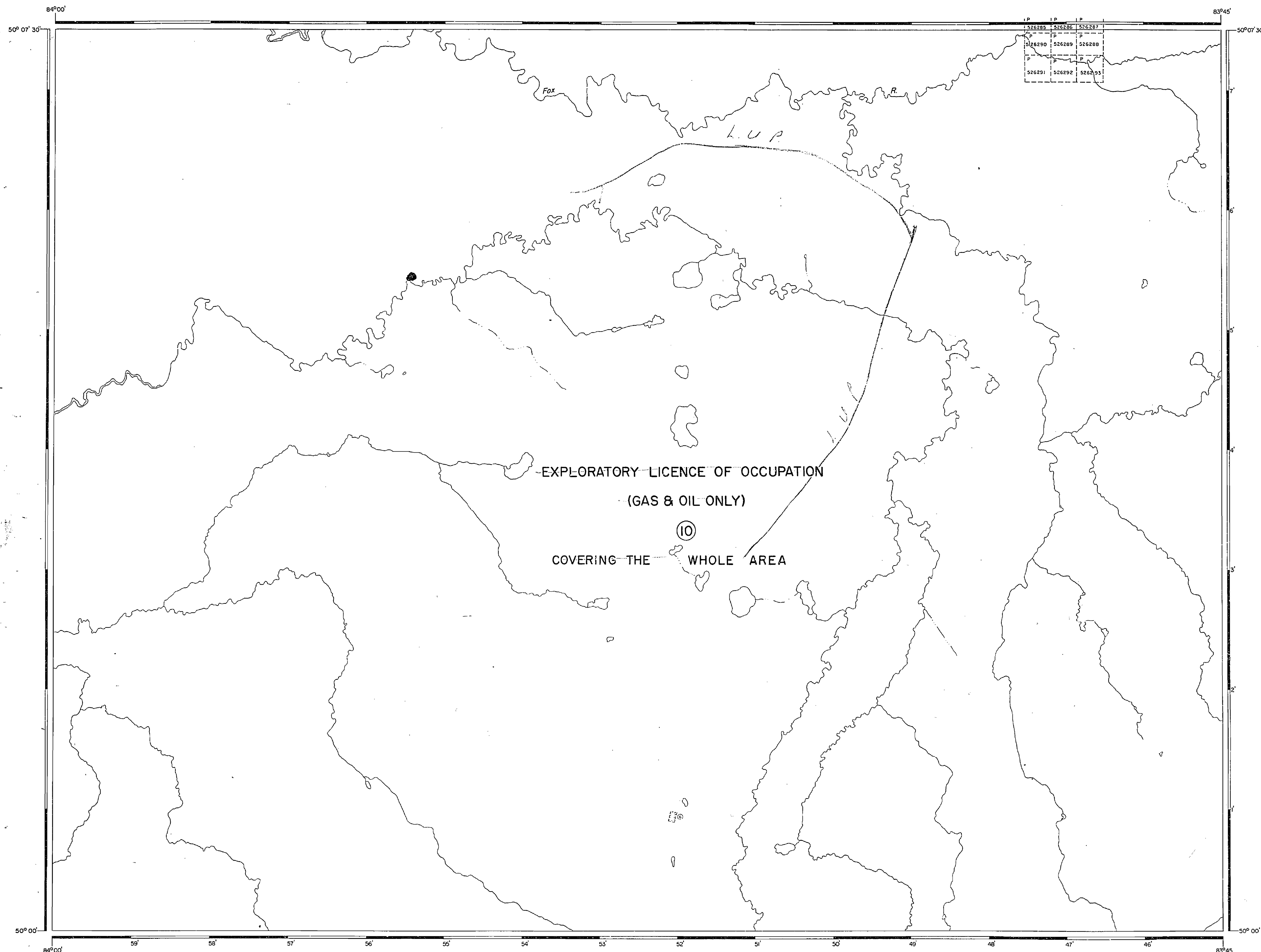
Ⓢ QUARRY PERMIT

— L.U.P.

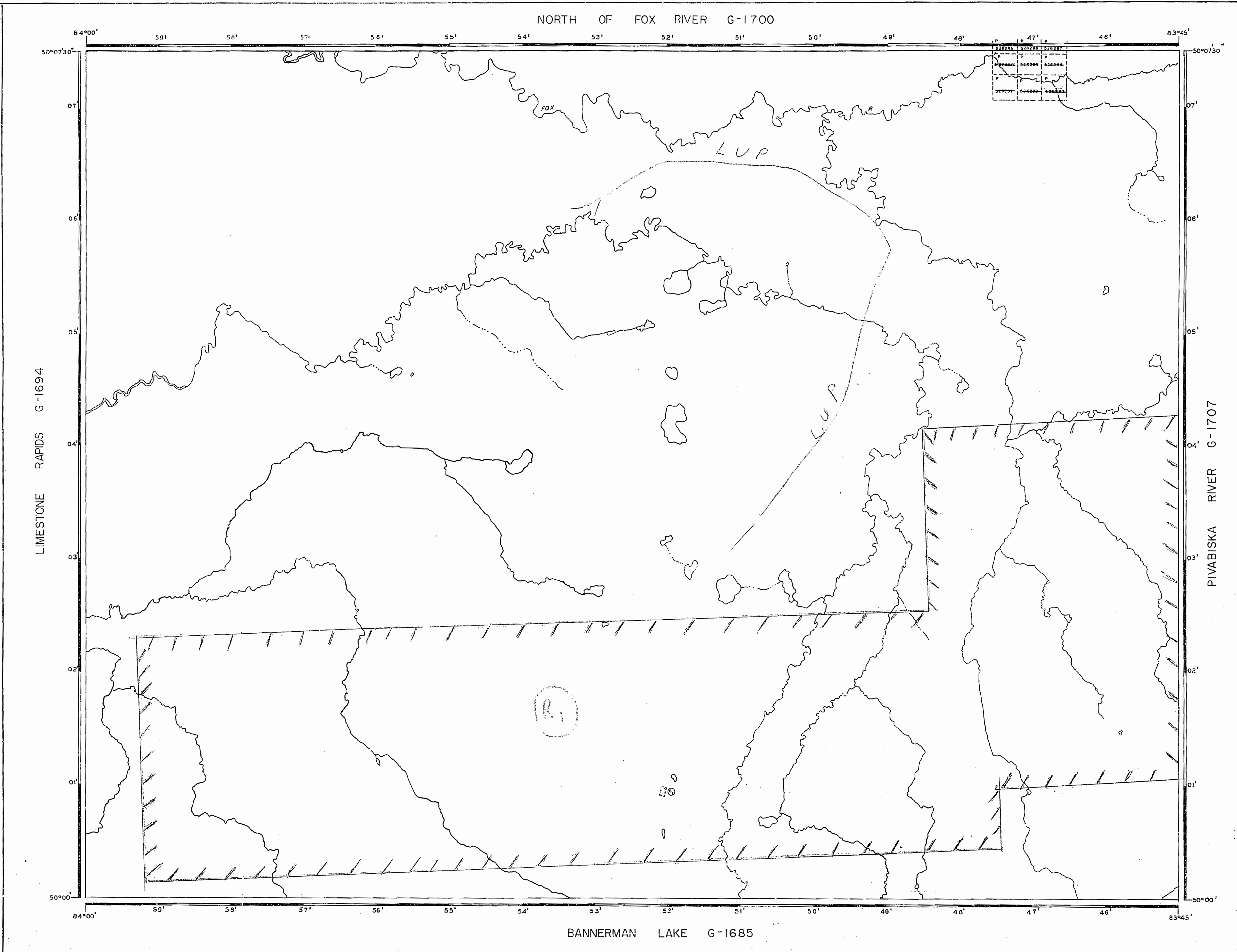
Replaced Aug. 5/83

Revised May 8/80
NATIONAL TOPOGRAPHIC SERIES 42 J

PLAN NO. M-2313

ONTARIO
MINISTRY OF NATURAL RESOURCES
SURVEYS AND MAPPING BRANCH

REFERENCES



REFERENCES

AREAS WITHDRAWN FROM DISPOSITION

M.R.O. - MINING RIGHTS ONLY
S.R.O. - SURFACE RIGHTS ONLY
M.+S. - MINING AND SURFACE RIGHTS

Description Order No. Date Disposition File

(R) N.R.W. 21/22 02/1/83 H+S

SAND AND GRAVEL

(S) QUARRY PERMIT

TOPOGRAPHY

LAKES, RIVERS, ETC., FROM FOREST
RESOURCES INVENTORY SHEET No 501834

Received Aug. 5/83

LEGEND

HIGHWAY AND ROUTE No.

OTHER ROADS

TRAILS

SURVEYED LINES:
TOWNSHIPS, BASE LINES, ETC.

LOTS, MINING CLAIMS, PARCELS, ETC.

UNSURVEYED LINES:
LOT LINES

PARCEL BOUNDARY

MINING CLAIMS ETC.

RAILWAY AND RIGHT OF WAY

UTILITY LINES

NON-PERENNIAL STREAM

FLOODING OR FLOODING RIGHTS

SUBDIVISION OR COMPOSITE PLAN

RESERVATIONS

ORIGINAL SHORELINE

MARSH OR MUSKEG

MINES

TRAVERSE MONUMENT

LUP

DISPOSITION OF CROWN LANDS

TYPE OF DOCUMENT SYMBOL

PATENT, SURFACE & MINING RIGHTS

" SURFACE RIGHTS ONLY

" MINING RIGHTS ONLY

LEASE, SURFACE & MINING RIGHTS

" SURFACE RIGHTS ONLY

" MINING RIGHTS ONLY

LICENCE OF OCCUPATION

ORDER-IN-COUNCIL

RESERVATION

CANCELLED

SAND & GRAVEL

NOTE: MINING RIGHTS IN PARCELS PATENTED PRIOR TO MAY 6, 1913, VESTED IN ORIGINAL PATENTEE BY THE PUBLIC LANDS ACT, R.S.O. 1970, CHAP. 380, SEC. 63, SUBSEC. 1.

SCALE: 1 INCH = 40 CHAINS

FEET 0 1000 2000 4000 6000 8000

METRES 0 200 1000 2000 (1 KM) (2 KM)

AREA

FOX RIVER

M.N.R. ADMINISTRATIVE DISTRICT

HEARST

MINING DIVISION

PORCUPINE

LAND TITLES / REGISTRY DIVISION

COCHRANE

Ministry of Natural Resources Ontario

Land Management Branch

Date DECEMBER 1982

Number G-1692

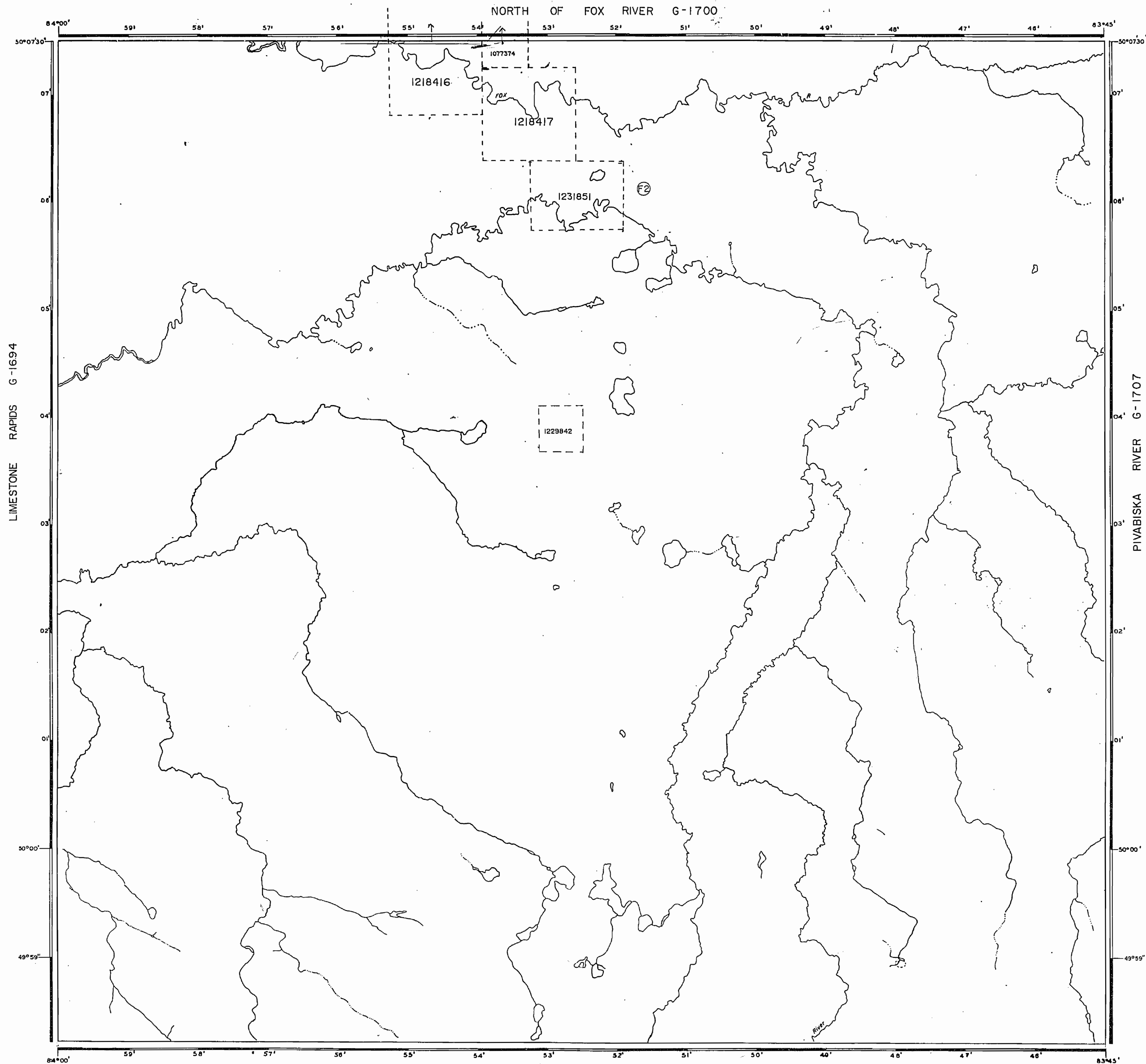
Removed & filed March 16/84

TRIM TO THIS LINE ALL AROUND

REFERENCES				
AREAS WITHDRAWN FROM DISPOSITION				
M.R.O. - MINING RIGHTS ONLY				
S.R.O. - SURFACE RIGHTS ONLY				
M.+S. - MINING AND SURFACE RIGHTS				
Description	Order No.	Date	Disposition	File

F1 - THIS AREA SUBJECT TO FOREST ACTIVITIES IN 1991/92.
FURTHER INFORMATION AVAILABLE ON FILE.

F2 - SUBJECT TO FOREST ACTIVITY IN 1992/93



REFERENCES				
Area Withdrawn From Disposition				
M.R.O. - Mining Rights Only				
S.R.O. - Surface Rights Only				
M.+S. - Mining & Surface Rights				
Description	Order No.	Date	Disposition	File
①	N.R.O. 64/83	02/11/83	M.R.S.	
	N.R.O. 87/84	04/04/84	M.+S. response for staking	

LEGEND

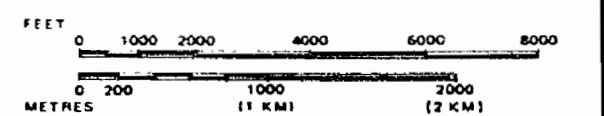
HIGHWAY AND ROUTE No.	
OTHER ROADS	
TRAILS	
SURVEYED LINES:	
TOWNSHIPS, BASE LINES, ETC.	
LOTS, MINING CLAIMS, PARCELS, ETC.	
UNSURVEYED LINES:	
LOT LINES	
PARCEL BOUNDARY	
MINING CLAIMS ETC.	
RAILWAY AND RIGHT OF WAY	
UTILITY LINES	
NON-PERENNIAL STREAM	
FLOODING OR FLOODING RIGHTS	
SUBDIVISION OR COMPOSITE PLAN	
RESERVATIONS	
ORIGINAL SHORELINE	
MARSH OR MUSKEG	
MINES	
TRAVERSE MONUMENT	

DISPOSITION OF CROWN LANDS

TYPE OF DOCUMENT	SYMBOL
PATENT, SURFACE & MINING RIGHTS	
" SURFACE RIGHTS ONLY	
" MINING RIGHTS ONLY	
LEASE, SURFACE & MINING RIGHTS	
" SURFACE RIGHTS ONLY	
" MINING RIGHTS ONLY	
LICENCE OF OCCUPATION	
ORDER-IN-COUNCIL	
RESERVATION	
CANCELLED	
SAND & GRAVEL	

NOTE: MINING RIGHTS IN PARCELS PATENTED PRIOR TO MAY 8, 1912, VESTED IN ORIGINAL PATENTEE BY THE PUBLIC LANDS ACT, R.S.O. 1970, CHAP. 380, SEC. 43, SUBSEC. 1.

SCALE: 1 INCH = 40 CHAINS



THE INFORMATION THAT APPEARS ON THIS MAP HAS BEEN COMPILED FROM VARIOUS SOURCES, AND ACCURACY IS NOT GUARANTEED. THOSE WISHING TO STAKE MINING CLAIMS SHOULD CONSULT WITH THE MINING RECORDER, MINISTRY OF NORTHERN DEVELOPMENT AND MINES FOR ADDITIONAL INFORMATION ON THE STATUS OF THE LANDS SHOWN HEREON.

FOX RIVER

M.N.R. ADMINISTRATIVE DISTRICT

HEARST

MINING DIVISION

PORCUPINE

LAND TITLES / REGISTRY DIVISION

COCHRANE

Ministry of Natural Resources
Land Management Branch

Date JANUARY, 1984
Number G-1692

TRIM TO THIS LINE ALL AROUND