478

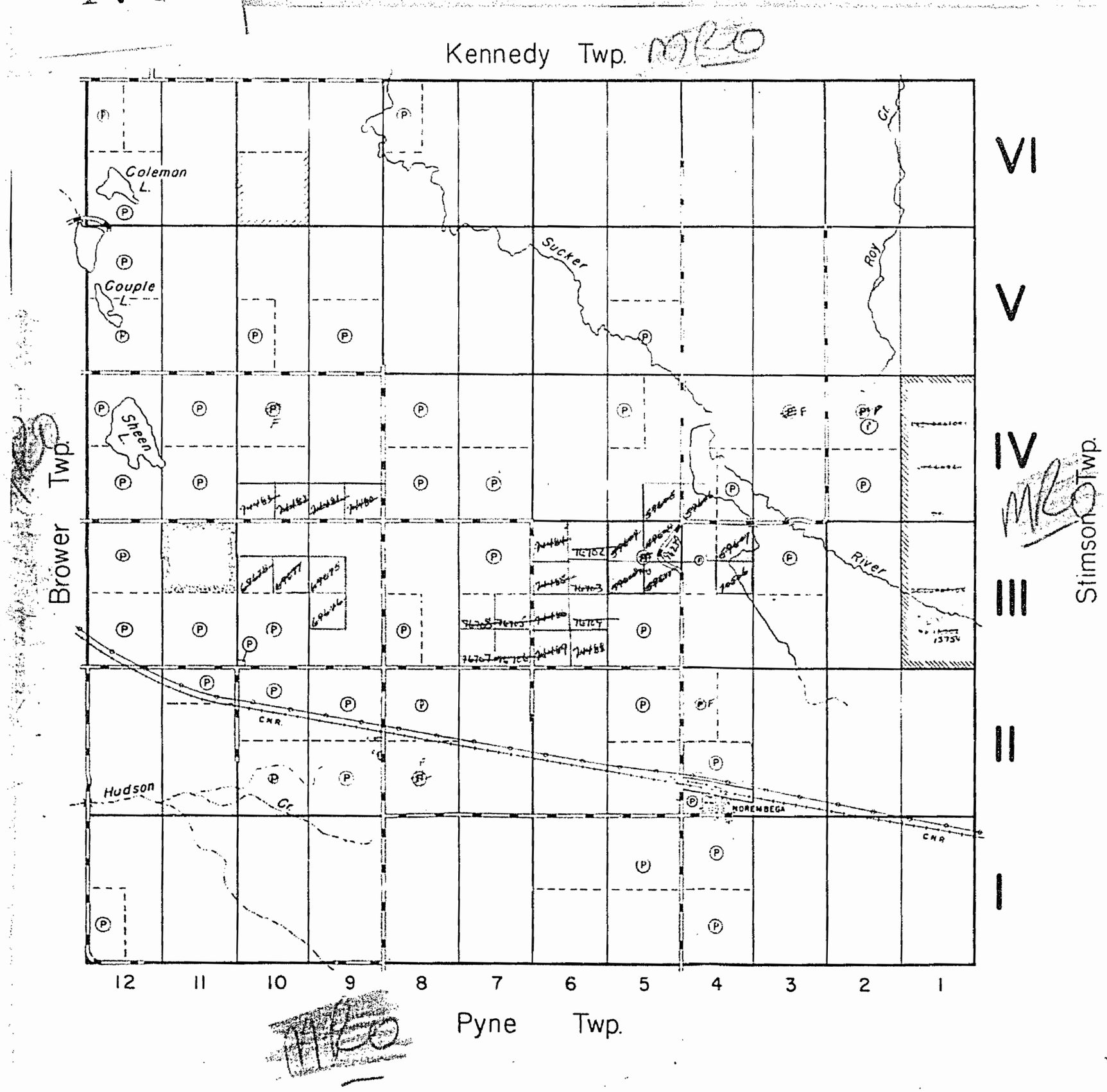

THE TOWNSHIP OF

FOX

DISTRICT OF COCHRANE

PORCUPINE MINING DIVISION

SCALE: 1-INCH = 40 CHAINS

LEGEND

PATENTED LAND	(P)
CROWN LAND SALE	C.S.
LEASES	(L)
LOCATED LAND	Loc
LICENSE OF OCCUPATION	L.O.
ROADS	
IMPROVED ROADS	
RAILWAYS	
POWER LINES	
MARSH OR MUSKEG	

NOTES

Gravel Pit Reserve to Dept of Highway shown thus:

Reserve from Sale or Location shown thus.

~~Mining Rights Only to apply on mining claims staked out and recorded on or after July 25, 1950 in this Township. Ontario Regulation 169-50. Ontario Gazette Aug 5, 1950.~~

By O Reg 199-50. Surface rights only on lands sold as of Sept. 1, 1950.

Area temporarily withdrawn from staking indicated thus: , L.O. No. 13,302.

400' Surface rights reservation around all lakes and rivers.

MINING RECORDER
RECEIVED
OCT 22 1952
PORCUPINE
MINING DIVISION

PLAN NO. – M. 478

DEPARTMENT OF MINES
—ONTARIO—

G.E.M.

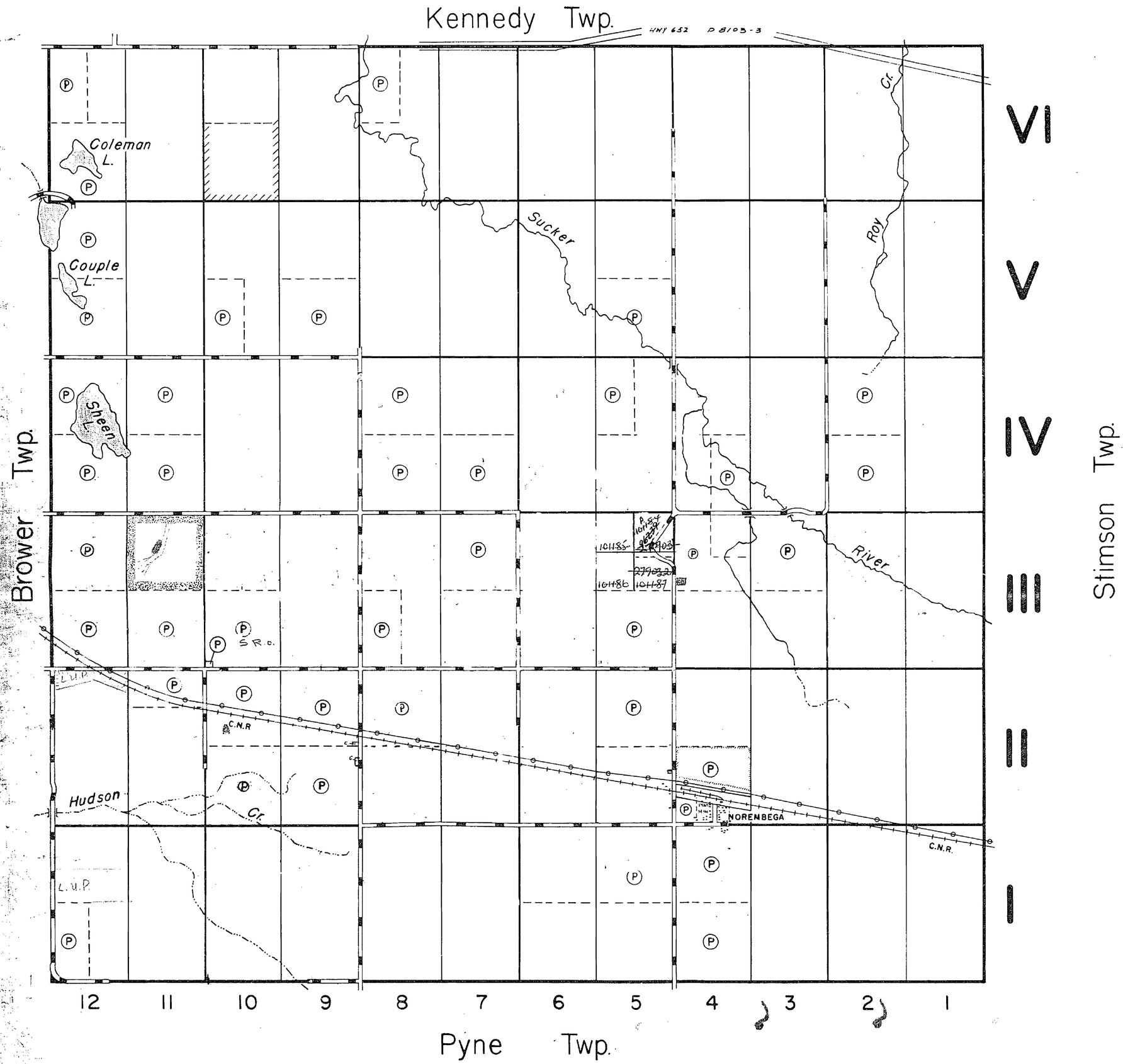

THE TOWNSHIP OF FOX

DISTRICT OF COCHRANE

PORCUPINE MINING DIVISION

SCALE: 1-INCH = 40 CHAINS

LEGEND

PATENTED LAND	(P)
CROWN LAND SALE	C.S.
LEASES	(L)
LOCATED LAND	Loc.
LICENSE OF OCCUPATION	L.O.
ROADS	
IMPROVED ROADS	
RAILWAYS	
POWER LINES	
MARSH OR MUSKEG	

NOTES

Gravel Pit Reserve to Dept. of Highway shown thus:

Reserve from Sale or Location shown thus:

S.R.O. WITHDRAWN FROM STAKING
See LAND ROLL

400' Surface rights reservation around all lakes and rivers.

PORCUPINE MINING DIV.
RECEIVED
DEC 19 1967
AM PM
7 8 9 10 11 12 1 2 3 4 5 6

PLAN NO. — M. 478

DEPARTMENT OF MINES
—ONTARIO—

G.E.M.

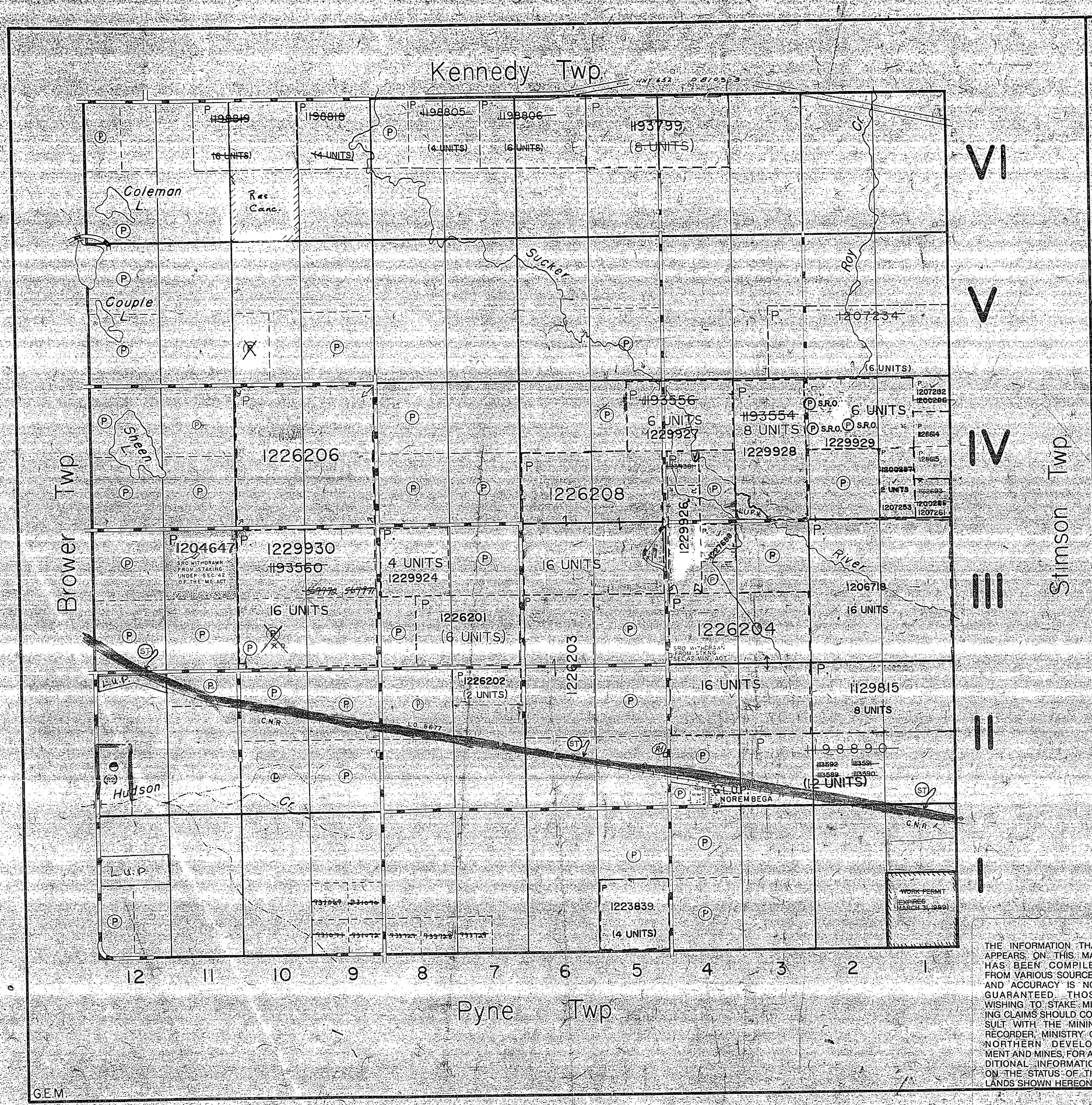

THE TOWNSHIP OF

FOX

DISTRICT OF COCHRANE

PORCUPINE MINING DIVISION

SCALE 1-INCH=40 CHAINS

LEGEND

PATENTED LAND	P
CROWN LAND SALE	C.S.
LEASES	L
LOCATED LAND	L.O.C.
LICENSE OF OCCUPATION	L.O.
ROADS	
IMPROVED ROADS	
RAILWAYS	
POWER LINES	
MARSH OR MUSKEG	

NOTES

Gravel Pit Reserve to Dept. of Highway shown thus

Reserve from Sale or Location shown thus — RESERVATION CANCELLED LAND OPEN FOR STAKING MAY 31/94

SOUTH HALF LOT 10 CON. VI.

SAND AND GRAVEL

(G) QUARRY PERMIT

L.U.P.X. No. 107225 Aug 1/85

WORK PERMIT (~~EXPIRES MARCH 31, 1988~~) (RENEWED, EXPIRES MARCH 31, 1989)

(R2) – (R2) PENDING APPLICATION UNDER THE PUBLIC LANDS ACT (JUNE 2, 1993)

R-1103-(L)

400' Surface rights reservation around all lakes and rivers.

F THIS TWP. IS SUBJECT TO FOREST ACTIVITIES IN 1994/95

(ST) PROPOSED SNOWMOBILE TRAIL NOTICE RECEIVED OCT. 1/93

Received Oct. 15/79

THE INFORMATION THAT APPEARS ON THIS MAP HAS BEEN COMPILED FROM VARIOUS SOURCES AND ACCURACY IS NOT GUARANTEED. THOSE WISHING TO STAKE MINING CLAIMS SHOULD CONSULT WITH THE MINING RECORDER, MINISTRY OF NORTHERN DEVELOPMENT AND MINES, FOR ADDITIONAL INFORMATION ON THE STATUS OF THE LANDS SHOWN HEREON.

PLAN NO – M 478

ONTARIO

MINISTRY OF NATURAL RESOURCES

SURVEYS AND MAPPING BRANCH

G.E.M.

TRIM LINE

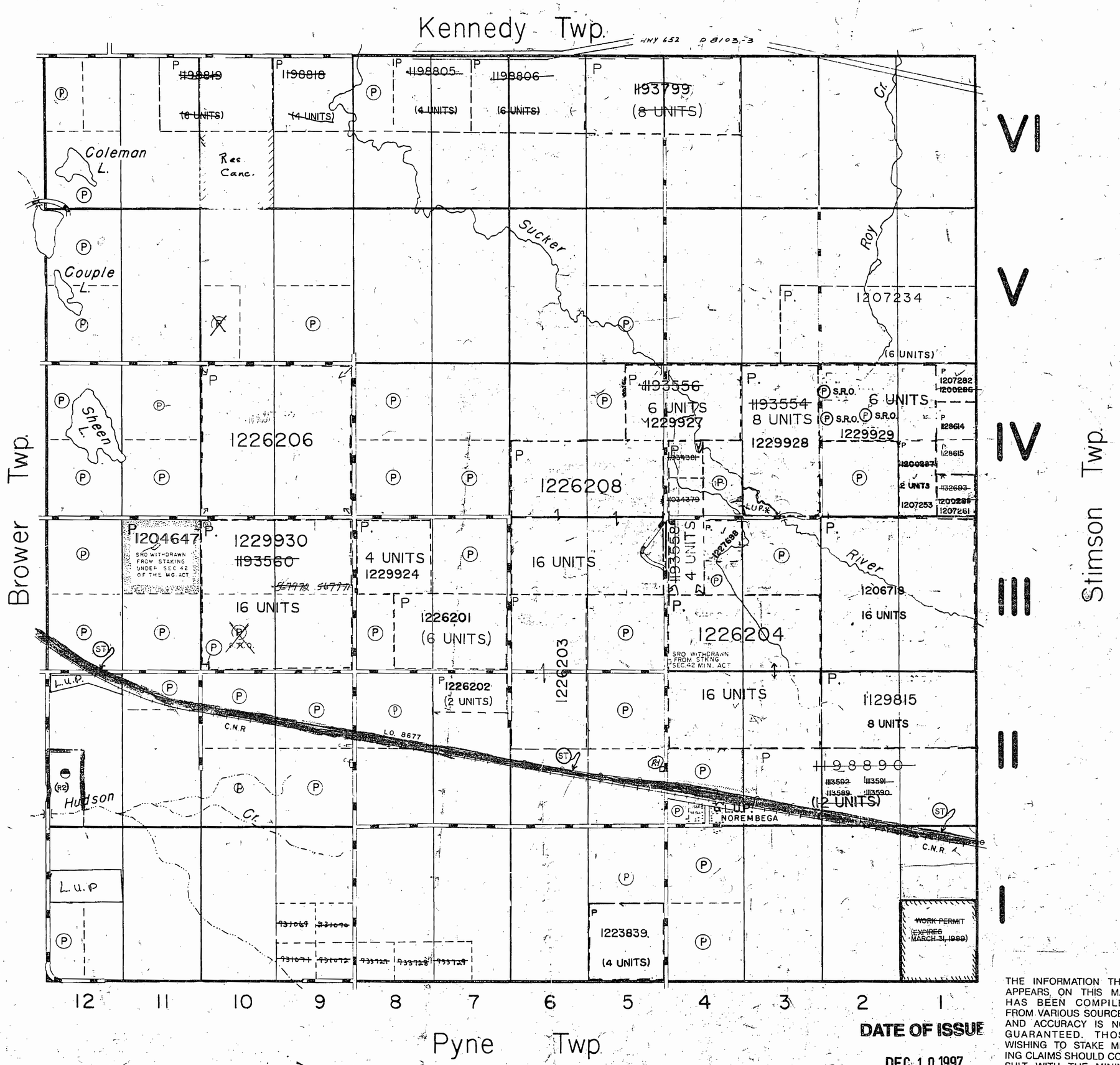

THE TOWNSHIP OF FOX

DISTRICT OF COCHRANE

PORCUPINE MINING DIVISION

SCALE: 1 INCH = 40 CHAINS

LEGEND

PATENTED LAND	(P)
CROWN LAND SALE	C.S.
LEASES	(L)
LOCATED LAND	Loc.
LICENSE OF OCCUPATION	L.O.
ROADS	
IMPROVED ROADS	
RAILWAYS	
POWER LINES	
MARSH OR MUSKEG	

NOTES

Gravel Pit Reserve to Dept. of Highway shown thus:

Reserve from Sale or Location shown thus: RESERVATION CANCELLED LAND OPEN FOR STAKING MAY 31/94

SOUTH HALF LOT 10 CON. VI

SAND AND GRAVEL

(G) QUARRY PERMIT

LUP.# - No 107225 Aug 1/85

WORK PERMIT ~~(EXPIRES MARCH 31, 1988)~~ (RENEWED, EXPIRES MARCH 31, 1989)

(R2) – (R2) PENDING APPLICATION UNDER THE PUBLIC LANDS ACT (JUNE 2, 1993)

R-1103-(L)

400' Surface rights reservation around all lakes and rivers.

F1 THIS TWP. IS SUBJECT TO FOREST ACTIVITIES IN 1994/95

(ST) PROPOSED SNOWMOBILE TRAIL NOTICE RECEIVED OCT. 1/93

Received Oct. 15/79

DATE OF ISSUE

DEC 10 1997

PROVINCIAL RECORDING OFFICE - SUDBURY

THE INFORMATION THAT APPEARS, ON THIS MAP HAS BEEN COMPILED FROM VARIOUS SOURCES, AND ACCURACY IS NOT GUARANTEED. THOSE WISHING TO STAKE MINING CLAIMS SHOULD CONSULT WITH THE MINING RECORDER, MINISTRY OF NORTHERN DEVELOPMENT AND MINES, FOR ADDITIONAL INFORMATION ON THE STATUS OF THE LANDS SHOWN HEREON.

PLAN NO. – M 478

ONTARIO

MINISTRY OF NATURAL RESOURCES

SURVEYS AND MAPPING BRANCH

G.E.M.

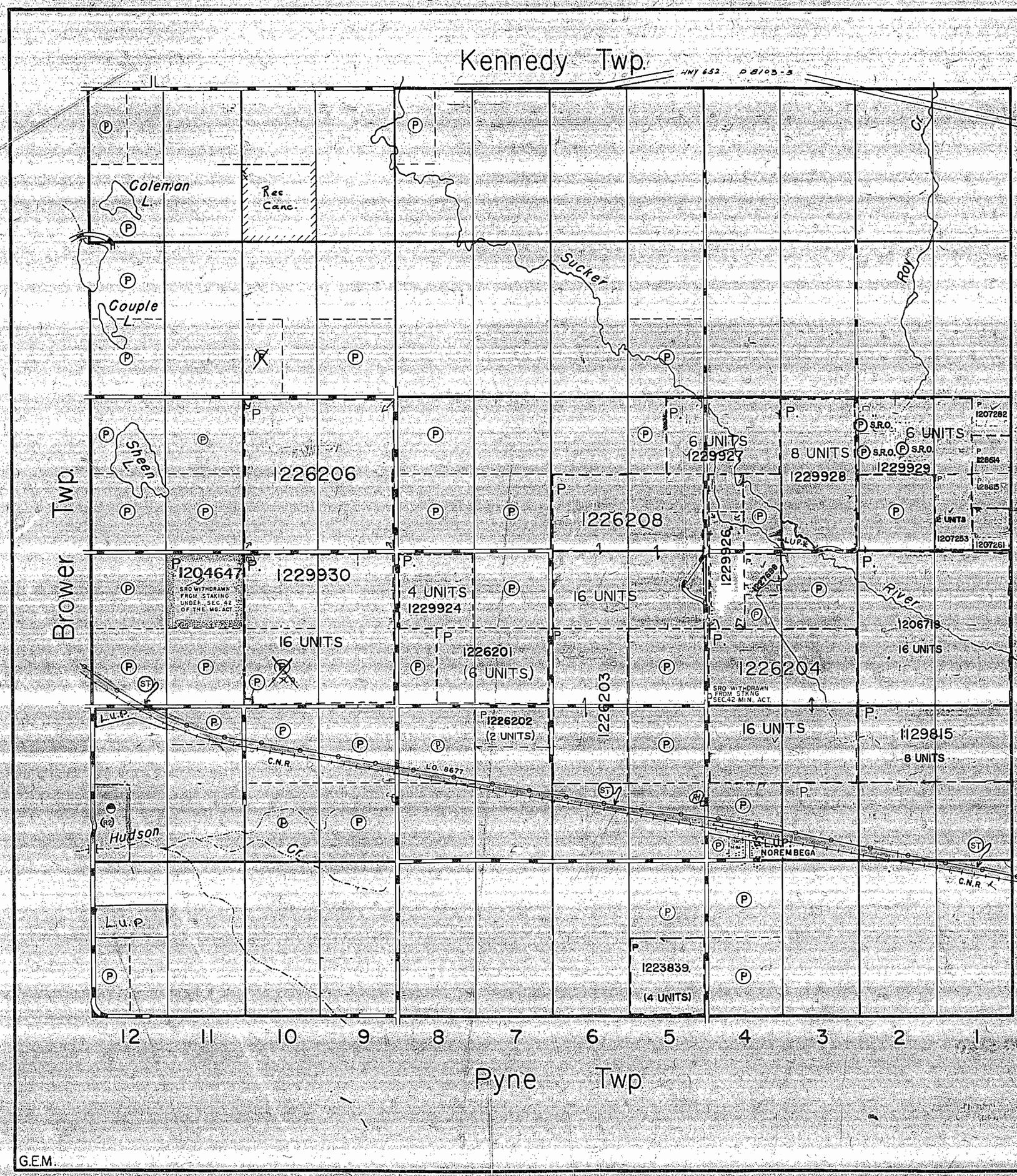

THE TOWNSHIP OF FOX

DISTRICT OF COCHRANE

PORCUPINE MINING DIVISION

SCALE: 1-INCH = 40 CHAINS

LEGEND

PATENTED LAND	Ⓟ
CROWN LAND SALE	C.S.
LEASES	Ⓛ
LOCATED LAND	Loc.
LICENSE OF OCCUPATION	L.O.
ROADS	
IMPROVED ROADS	
RAILWAYS	
POWER LINES	
MARSH OR MUSKEG	

NOTES

Gravel Pit Reserve to Dept. of Highway shown thus:

Reserve from Sale or Location shown thus: RESERVATION CANCELLED LAND OPEN FOR STAKING MAY 31/94

SOUTH HALF LOT 10 CON. VI

SAND AND GRAVEL

Ⓖ QUARRY PERMIT

LUP.# - No 107225 Aug. 1/85

WORK PERMIT ~~(EXPIRES MARCH 31, 1988)~~ (RENEWED, EXPIRES MARCH 31, 1989)

(R2) — (R2) PENDING APPLICATION UNDER THE PUBLIC LANDS ACT (JUNE 2, 1993)

R-1103-Ⓛ

400' Surface rights reservation around all lakes and rivers.

~~THIS TWP. IS SUBJECT TO FOREST ACTIVITIES IN 1994/95~~

(ST) PROPOSED SNOWMOBILE TRAIL NOTICE RECEIVED OCT. 1/93

Received Oct. 15/79

THE INFORMATION THAT APPEARS ON THIS MAP HAS BEEN COMPILED FROM VARIOUS SOURCES, AND ACCURACY IS NOT GUARANTEED. THOSE WISHING TO STAKE MINING CLAIMS SHOULD CONSULT WITH THE MINING RECORDER, MINISTRY OF NORTHERN DEVELOPMENT AND MINES, FOR ADDITIONAL INFORMATION ON THE STATUS OF THE LANDS SHOWN HEREON.

PLAN NO. – M.478

ONTARIO

MINISTRY OF NATURAL RESOURCES

SURVEYS AND MAPPING BRANCH

G.E.M.

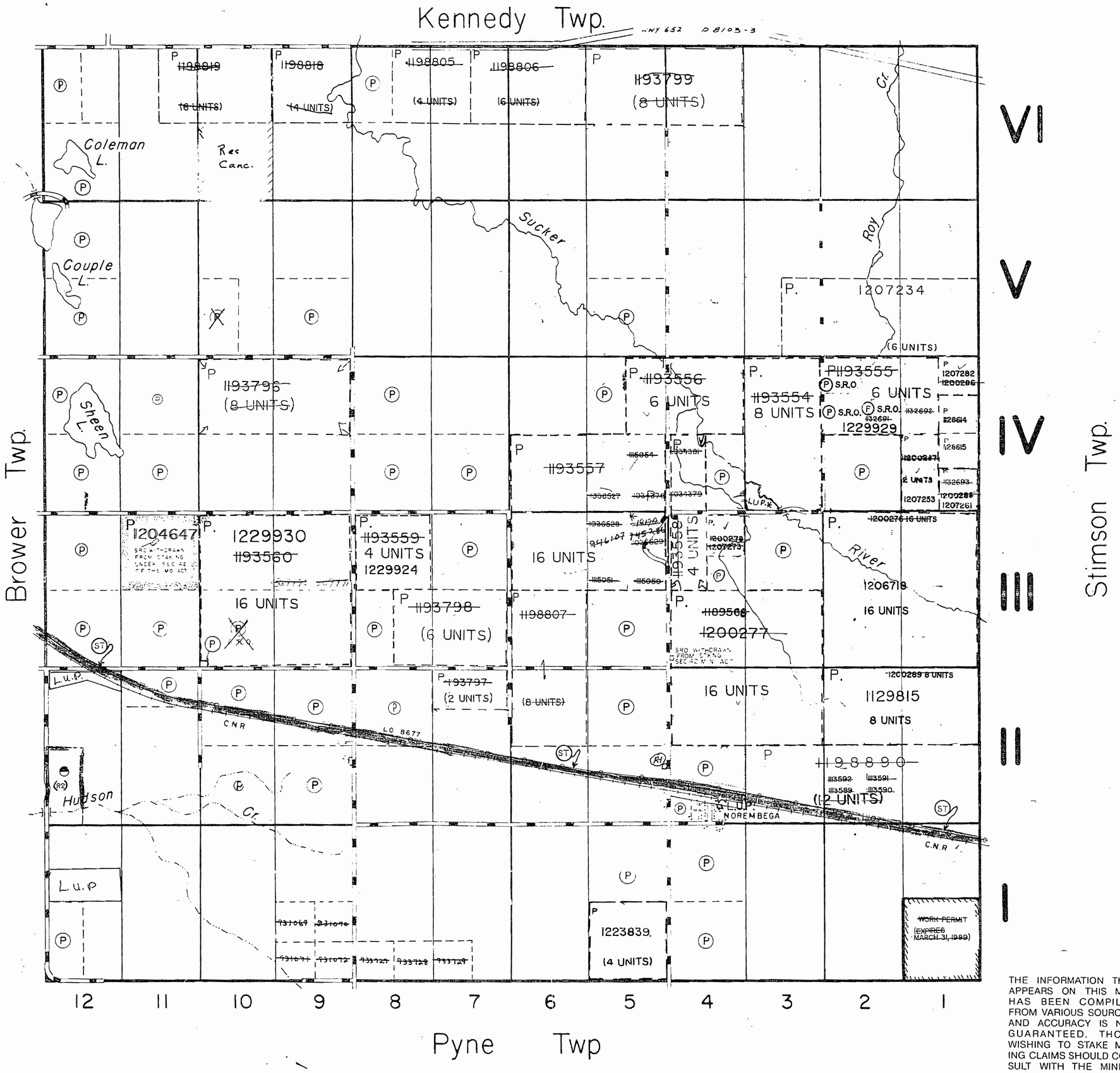

THE TOWNSHIP OF

FOX

DISTRICT OF COCHRANE

PORCUPINE MINING DIVISION

SCALE: 1-INCH = 40 CHAINS

LEGEND

PATENTED LAND	(P)
CROWN LAND SALE	C.S.
LEASES	(L)
LOCATED LAND	Loc.
LICENSE OF OCCUPATION	L.O.
ROADS	
IMPROVED ROADS	
RAILWAYS	
POWER LINES	
MARSH OR MUSKEG	

NOTES

Gravel Pit Reserve to Dept. of Highway shown thus:

Reserve from Sale or Location shown thus: RESERVATION CANCELLED LAND OPEN FOR STAKING MAY 31/94

SOUTH HALF LOT 10 CON. VI

SAND AND GRAVEL

QUARRY PERMIT

LUP.# - No 107225 Aug 1/85

WORK PERMIT ~~(EXPIRES MARCH 31, 1988)~~ (RENEWED, EXPIRES MARCH 31, 1989)

(R2) – (R2) PENDING APPLICATION UNDER THE PUBLIC LANDS ACT (JUNE 2, 1993)

R-1103-(L)

400' Surface rights reservation around all lakes and rivers.

F THIS TWP. IS SUBJECT TO FOREST ACTIVITIES IN 1994/95

(ST) PROPOSED SNOWMOBILE TRAIL NOTICE RECEIVED OCT. 1/93

DATE OF ISSUE NOV 26 1997

PROVINCIAL RECORDING OFFICE - SUDBURY

Received Oct. 15/79

THE INFORMATION THAT APPEARS ON THIS MAP HAS BEEN COMPILED FROM VARIOUS SOURCES, AND ACCURACY IS NOT GUARANTEED. THOSE WISHING TO STAKE MINING CLAIMS SHOULD CONSULT WITH THE MINING RECORDER, MINISTRY OF NORTHERN DEVELOPMENT AND MINES, FOR ADDITIONAL INFORMATION ON THE STATUS OF THE LANDS SHOWN HEREON.

PLAN NO. – M.478

ONTARIO

MINISTRY OF NATURAL RESOURCES

SURVEYS AND MAPPING BRANCH

G.E.M.

478

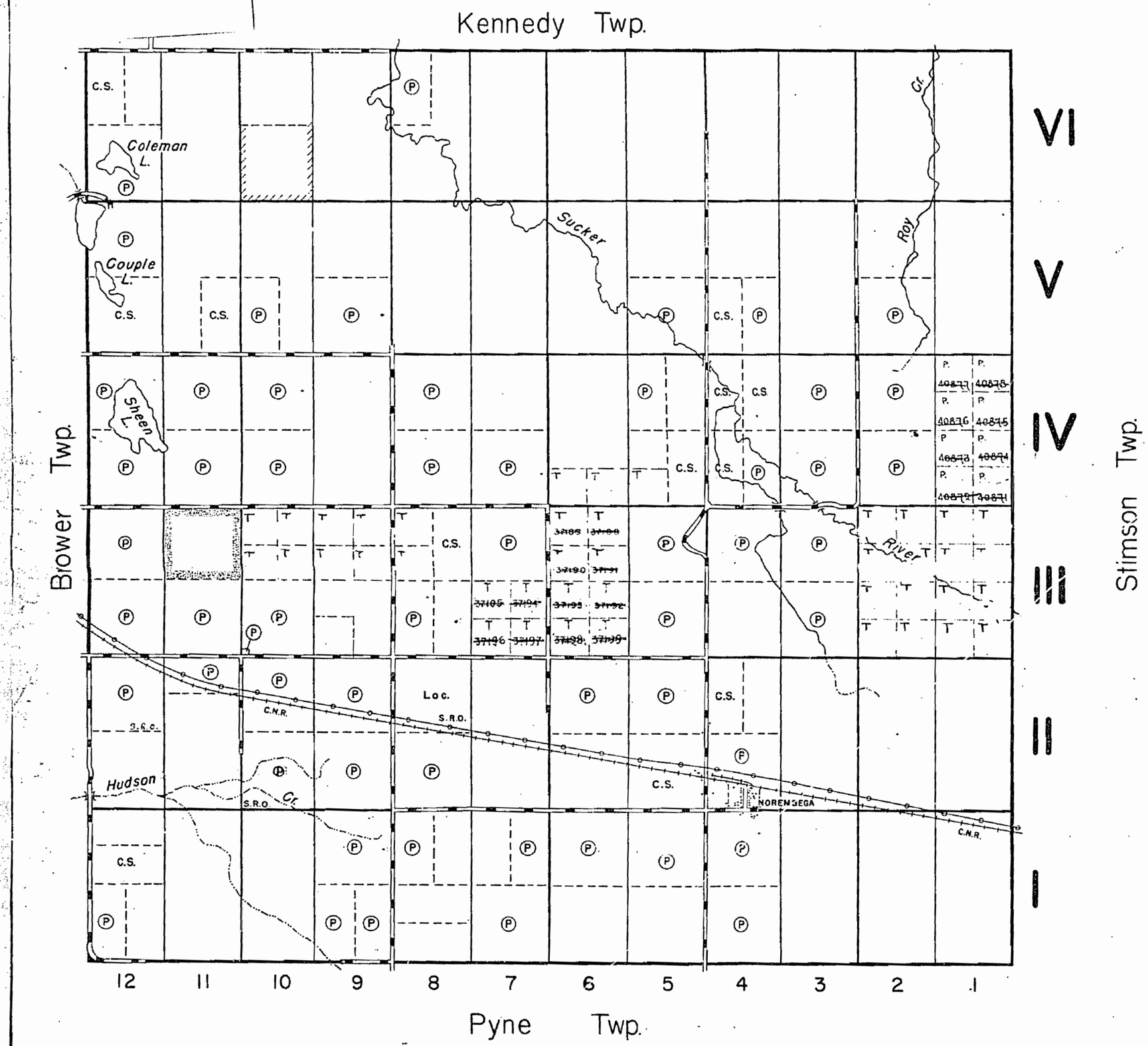

G.F.M.

THE TOWNSHIP OF FOX

DISTRICT OF COCHRANE

PORCUPINE MINING DIVISION

SCALE: 1-INCH = 40 CHAINS

LEGEND

PATENTED LAND	Ⓟ
CROWN LAND SALE	C.S.
LEASES	Ⓛ
LOCATED LAND	Loc.
LICENSE OF OCCUPATION	L.O.
ROADS	
IMPROVED ROADS	
RAILWAYS	
POWER LINES	
MARSH OR MUSKEG	

NOTES

Gravel Pit Reserve to Dept. of Highway shown thus:

Reserve from Sale or Location shown thus.

Mining Rights Only to apply on mining claims staked out and recorded on or after July 25, 1950 in this Township. Ontario Regulation 169-50. Ontario Gazette Aug. 5, 1950.

By O.Reg. 199-50. Surface rights only on lands sold as of Sept. 1, 1950.

PLAN NO. — M. 478

DEPARTMENT OF MINES
—ONTARIO—

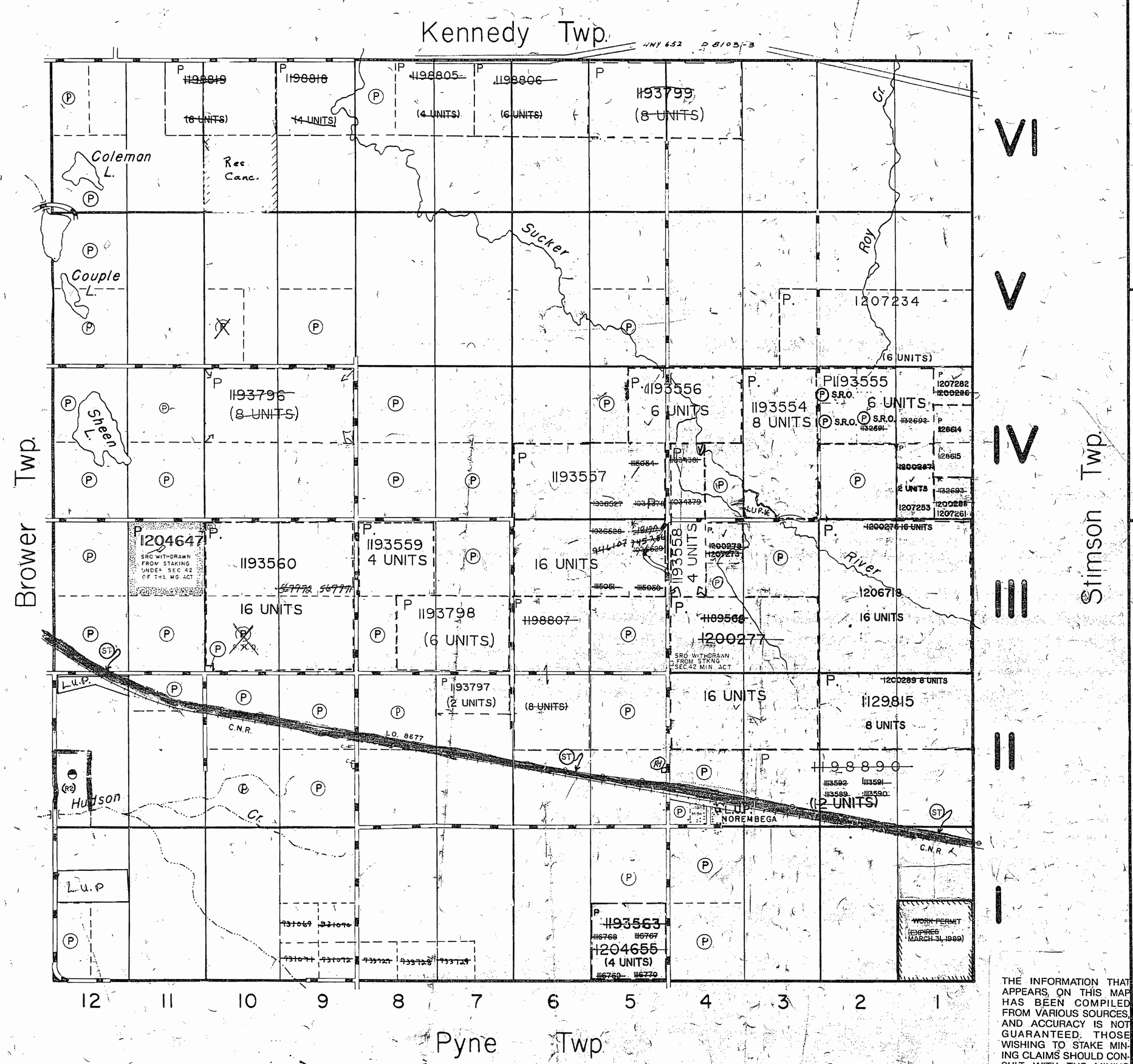

G.E.M.

THE TOWNSHIP OF FOX

DISTRICT OF COCHRANE

PORCUPINE MINING DIVISION

SCALE: 1 INCH = 40 CHAINS

LEGEND

PATENTED LAND	(P)
CROWN LAND SALE	C.S.
LEASES	(L)
LOCATED LAND	Loc.
LICENSE OF OCCUPATION	L.O.
ROADS	
IMPROVED ROADS	
RAILWAYS	
POWER LINES	
MARSH OR MUSKEG	

NOTES

Gravel Pit Reserve to Dept. of Highway shown thus:

Reserve from Sale or Location shown thus:

RESERVATION CANCELLED LAND OPEN FOR STAKING MAY 31/94

SOUTH HALF LOT 10 CON. VI

SAND AND GRAVEL

(G) QUARRY PERMIT

LUP.# - No 107225 Aug 1/85

WORK PERMIT ~~(EXPIRES MARCH 31, 1989)~~ (RENEWED, EXPIRES MARCH 31, 1989)

(R2) – (R2) PENDING APPLICATION UNDER THE PUBLIC LANDS ACT (JUNE 2, 1993)

R-1103-(L)

400' Surface rights reservation around all lakes and rivers.

~~THIS TWP. IS SUBJECT TO FOREST ACTIVITIES IN 1994/95~~

(ST) PROPOSED SNOWMOBILE TRAIL NOTICE RECEIVED OCT. 1/93

DATE OF ISSUE

OCT 08 1997

PROVINCIAL RECORDING OFFICE - SUDBURY

Received Oct. 15/79

THE INFORMATION THAT APPEARS ON THIS MAP HAS BEEN COMPILED FROM VARIOUS SOURCES, AND ACCURACY IS NOT GUARANTEED. THOSE WISHING TO STAKE MINING CLAIMS SHOULD CONSULT WITH THE MINING RECORDER, MINISTRY OF NORTHERN DEVELOPMENT AND MINES, FOR ADDITIONAL INFORMATION ON THE STATUS OF THE LANDS SHOWN HEREON.

PLAN NO. – M 478

ONTARIO

MINISTRY OF NATURAL RESOURCES

SURVEYS AND MAPPING BRANCH

478

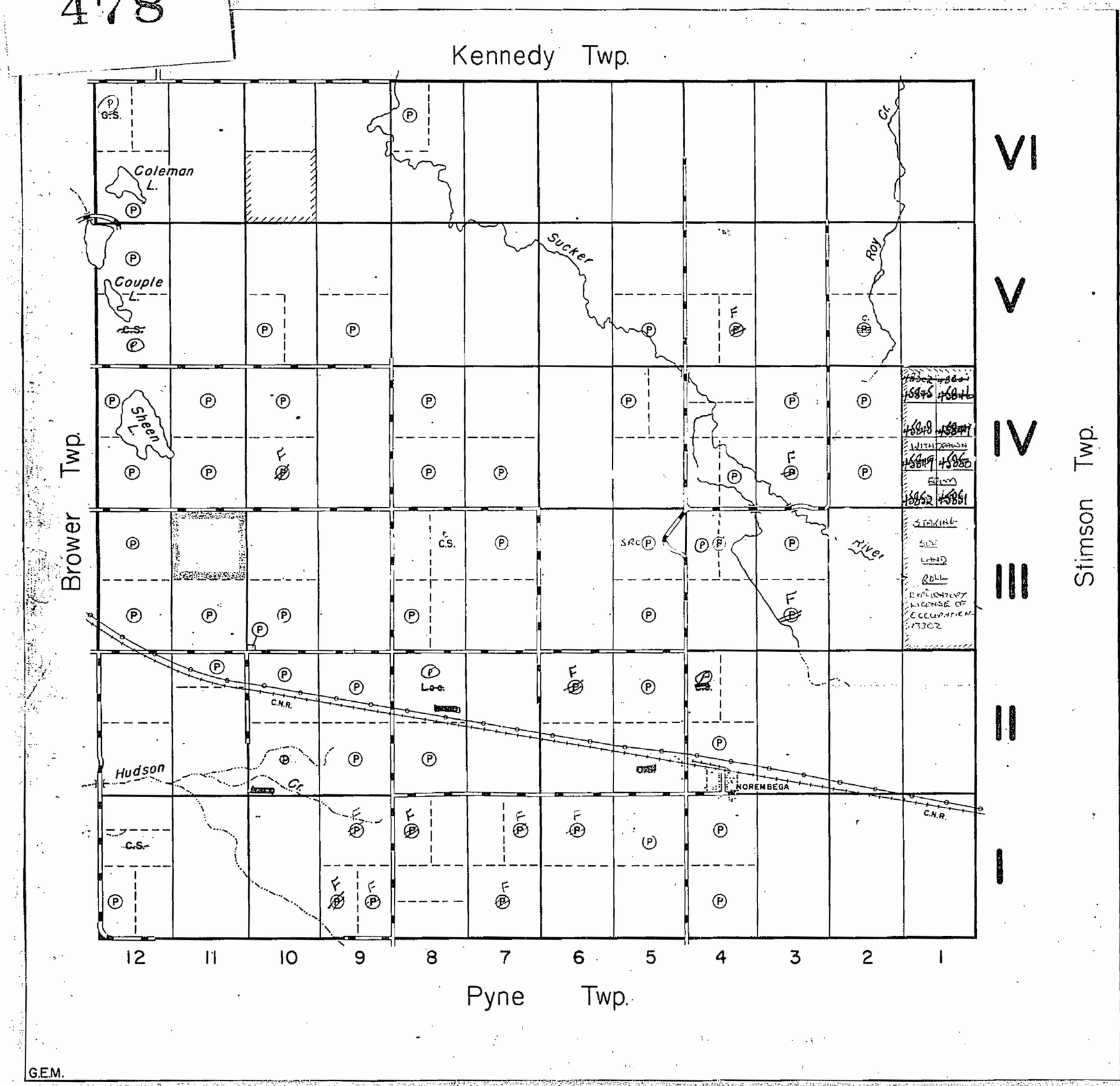

G.E.M.

THE TOWNSHIP OF

FOX

DISTRICT OF COCHRANE

PORCUPINE MINING DIVISION

SCALE: 1-INCH = 40 CHAINS

LEGEND

PATENTED LAND	Ⓟ
CROWN LAND SALE	C.S.
LEASES	Ⓛ
LOCATED LAND	Loc.
LICENSE OF OCCUPATION	L.O.
ROADS	
IMPROVED ROADS	
RAILWAYS	
POWER LINES	
MARSH OR MUSKEG	

NOTES

Gravel Pit Reserve to Dept. of Highway shown thus:

Reserve from Sale or Location shown thus:

Mining Rights Only to apply on mining claims staked out and recorded on or after July 25, 1950 in this Township. Ontario Regulation 169-50. Ontario Gazette Aug. 5, 1950.

By O.Reg. 199-50. Surface rights only on lands sold as of Sept. 1, 1950.

PLAN NO. — M. 478

DEPARTMENT OF MINES
—ONTARIO—

478

28.

FOX

Temiskaming



478

19

FOX

M478

DISTRICT OF NIPISSING
now Timiskaming.
Scale:- 40 Chs. to 1 inch.

By James S. Dobie. O.L.S.
Nov. 25 - 1905

KENNEDY

Base Line run by O.L.S. Speight in 1904

Meridian run by O.A.S. Galbraith 1904

BROWER

STIMSON

NATIONAL TRANSCONTINENTAL RY.

WITHDRAWN

PYNE

Write to Lyle Reardsley Coleman

See new Sheet 20 July 50

478

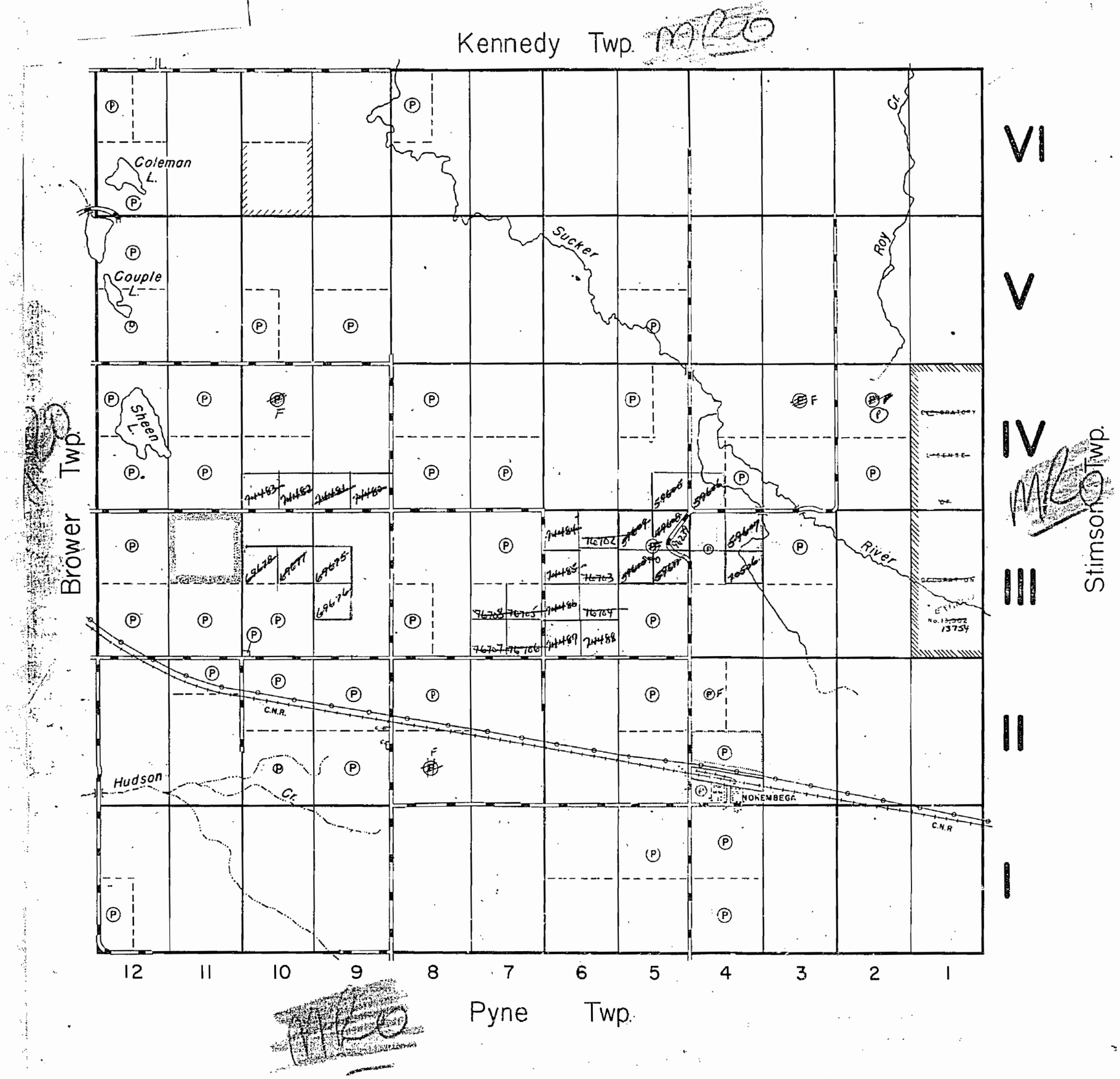

THE TOWNSHIP OF

FOX

DISTRICT OF COCHRANE

PORCUPINE MINING DIVISION

SCALE: 1-INCH = 40 CHAINS

LEGEND

PATENTED LAND	(P)
CROWN LAND SALE	C.S.
LEASES	(L)
LOCATED LAND	Loc.
LICENSE OF OCCUPATION	L.O.
ROADS	
IMPROVED ROADS	
RAILWAYS	
POWER LINES	
MARSH OR MUSKEG	

NOTES

Gravel Pit Reserve to Dept. of Highway shown thus:

Reserve from Sale or Location shown thus:

SEE LAND ROLL

~~Mining Rights Only to apply on mining claims staked out and recorded on or after July 25, 1950, in this Township. Ontario Regulation 169-50. Ontario Gazette Aug. 5, 1950.~~

By O.Reg. 199-50. Surface rights only on lands sold as of Sept. 1, 1950.

Area temporarily withdrawn from staking indicated thus: , L.O. No. ~~13302~~ 13754.

400' Surface rights reservation around all lakes and rivers.

MINING RECORDER
RECEIVED
OCT 22 1952
PORCUPINE MINING DIVISION

PLAN NO. — M.478

DEPARTMENT OF MINES
—ONTARIO—

G.E.M.

478

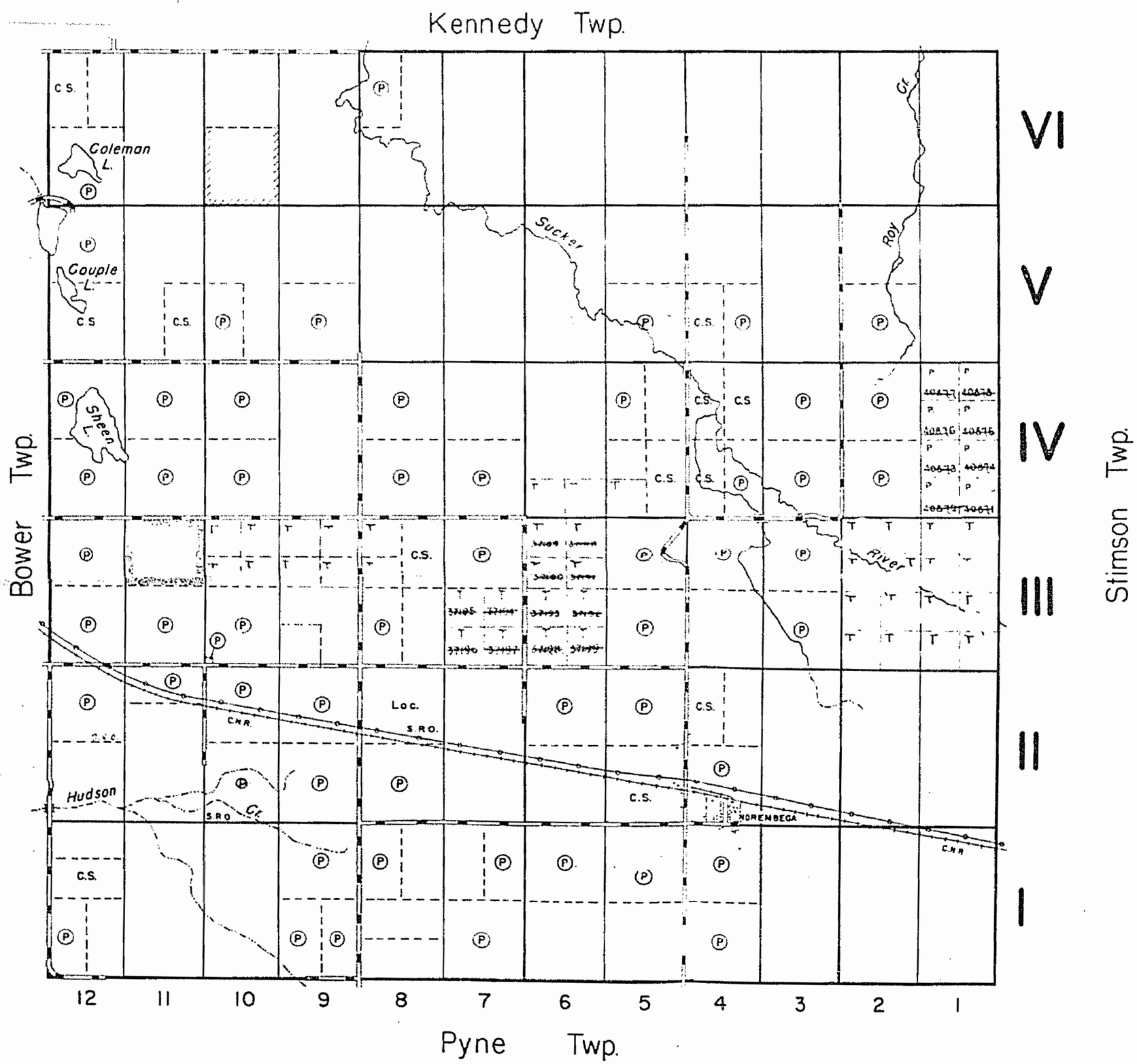

THE TOWNSHIP OF

FOX

DISTRICT OF COCHRANE

PORCUPINE MINING DIVISION

SCALE: 1-INCH = 40 CHAINS

LEGEND

PATENTED LAND	Ⓟ
CROWN LAND SALE	C.S.
LEASES	Ⓛ
LOCATED LAND	Loc.
LICENSE OF OCCUPATION	L.O.
ROADS	
IMPROVED ROADS	
RAILWAYS	
POWER LINES	
MARSH OR MUSKEG	

NOTES

Gravel Pit Reserve to Dept. of Highway shown thus:

Reserve from Sale or Location shown thus:

Mining Rights Only to apply on mining claims staked out and recorded on or after July 25, 1950 in this Township. Ontario Regulation 169-50. Ontario Gazette Aug. 5, 1950.

By O.Reg. 199-50. Surface rights only on lands sold as of Sept. 1, 1950.

PLAN NO. — M. 478

DEPARTMENT OF MINES
—ONTARIO—

G.E.M.

478

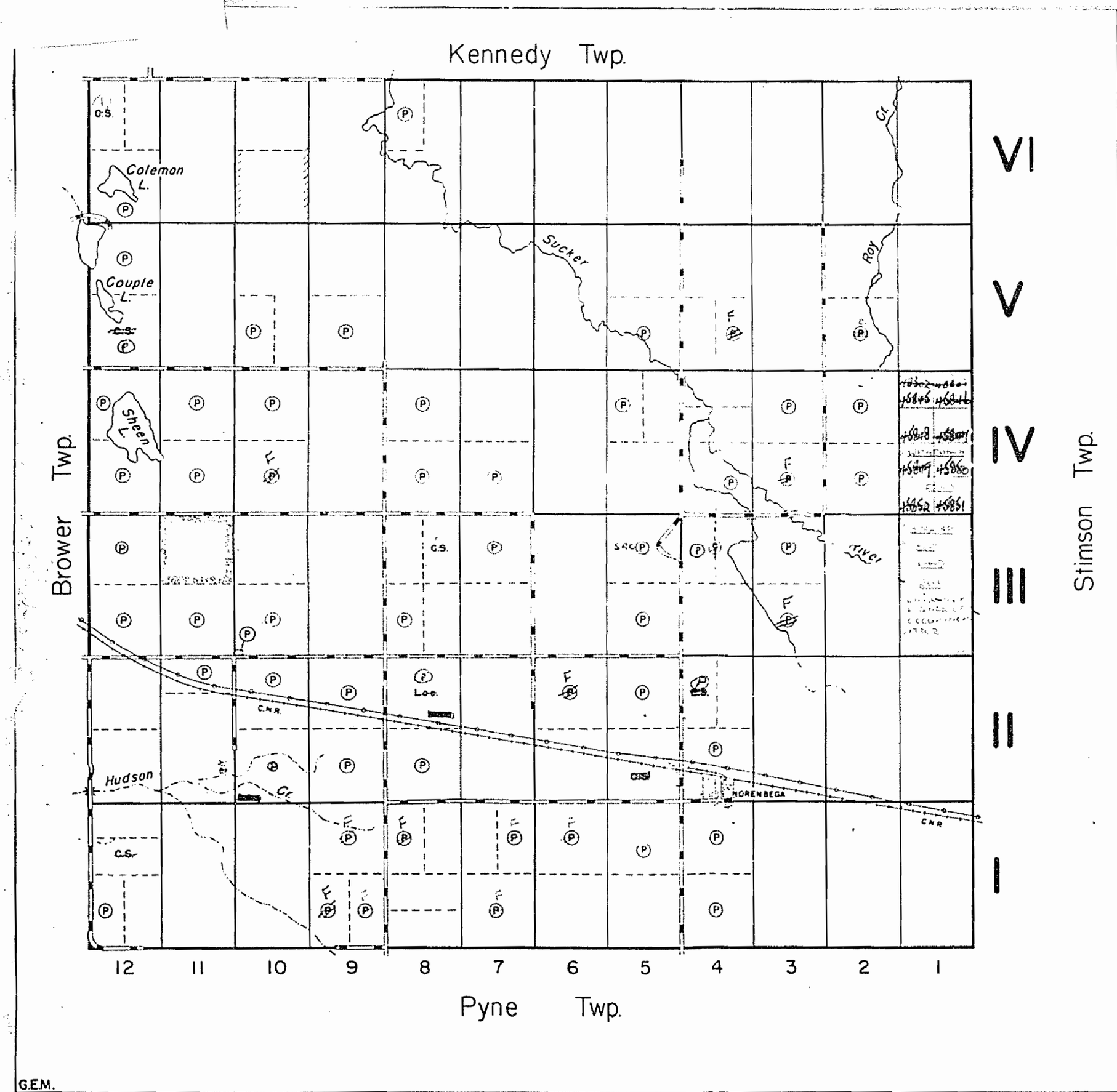

THE TOWNSHIP OF

FOX

DISTRICT OF COCHRANE

PORCUPINE MINING DIVISION

SCALE: 1-INCH = 40 CHAINS

LEGEND

PATENTED LAND	(P)
CROWN LAND SALE	C.S.
LEASES	(L)
LOCATED LAND	Loc.
LICENSE OF OCCUPATION	L.O.
ROADS	
IMPROVED ROADS	
RAILWAYS	
POWER LINES	
MARSH OR MUSKEG	

NOTES

Gravel Pit Reserve to Dept of Highway shown thus:

Reserve from Sale or Location shown thus

Mining Rights Only to apply on mining claims staked out and recorded on or after July 25, 1950 in this Township. Ontario Regulation 169-50. Ontario Gazette Aug. 5, 1950.

By O Reg 199-50. Surface rights only on lands sold as of Sept 1, 1950.

PLAN NO. — M. 478

DEPARTMENT OF MINES
—ONTARIO—

G.E.M.