

AREA OF
FOXTRAP LAKE

DISTRICT OF
THUNDER BAY

PORT ARTHUR
MINING DIVISION

SCALE: 1-INCH = 40 CHAINS

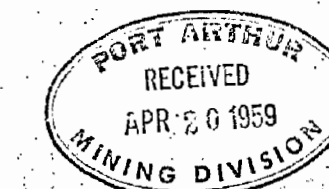
LEGEND

- PATENTED LAND Ⓟ
- CROWN LAND SALE C.S.
- LEASES Ⓛ
- LOCATED LAND Loc.
- LICENSE OF OCCUPATION L.O.
- MINING RIGHTS ONLY M.R.O.
- SURFACE RIGHTS ONLY S.R.O.
- ROADS — — — — —
- IMPROVED ROADS = = = = =
- KING'S HIGHWAYS — — — — —
- RAILWAYS — — — — —
- POWER LINES — — — — —
- MARSH OR MUSKEG — — — — —
- MINES Ⓜ
- CANCELLED C.

NOTES

400' reserve around all lakes and rivers
to Dept. of Lands & Forests.

1959



PLAN NO. **M.1719**

DEPARTMENT OF MINES
— ONTARIO —

AREA OF

FOXTRAP LAKE

DISTRICT OF THUNDER BAY

PORT ARTHUR MINING DIVISION

SCALE: 1-INCH = 40 CHAINS

LEGEND

- PATENTED LAND Ⓟ
- CROWN LAND SALE C.S.
- LEASES Ⓞ
- LOCATED LAND Loc
- LICENSE OF OCCUPATION L.O.
- MINING RIGHTS ONLY M.R.O.
- SURFACE RIGHTS ONLY S.R.O.
- ROADS — — — — —
- IMPROVED ROADS = = = = =
- KING'S HIGHWAYS — — — — —
- RAILWAYS — — — — —
- POWER LINES — — — — —
- MARSH OR MUSKEG [Symbol]
- MINES [Symbol]
- CANCELLED [Symbol]

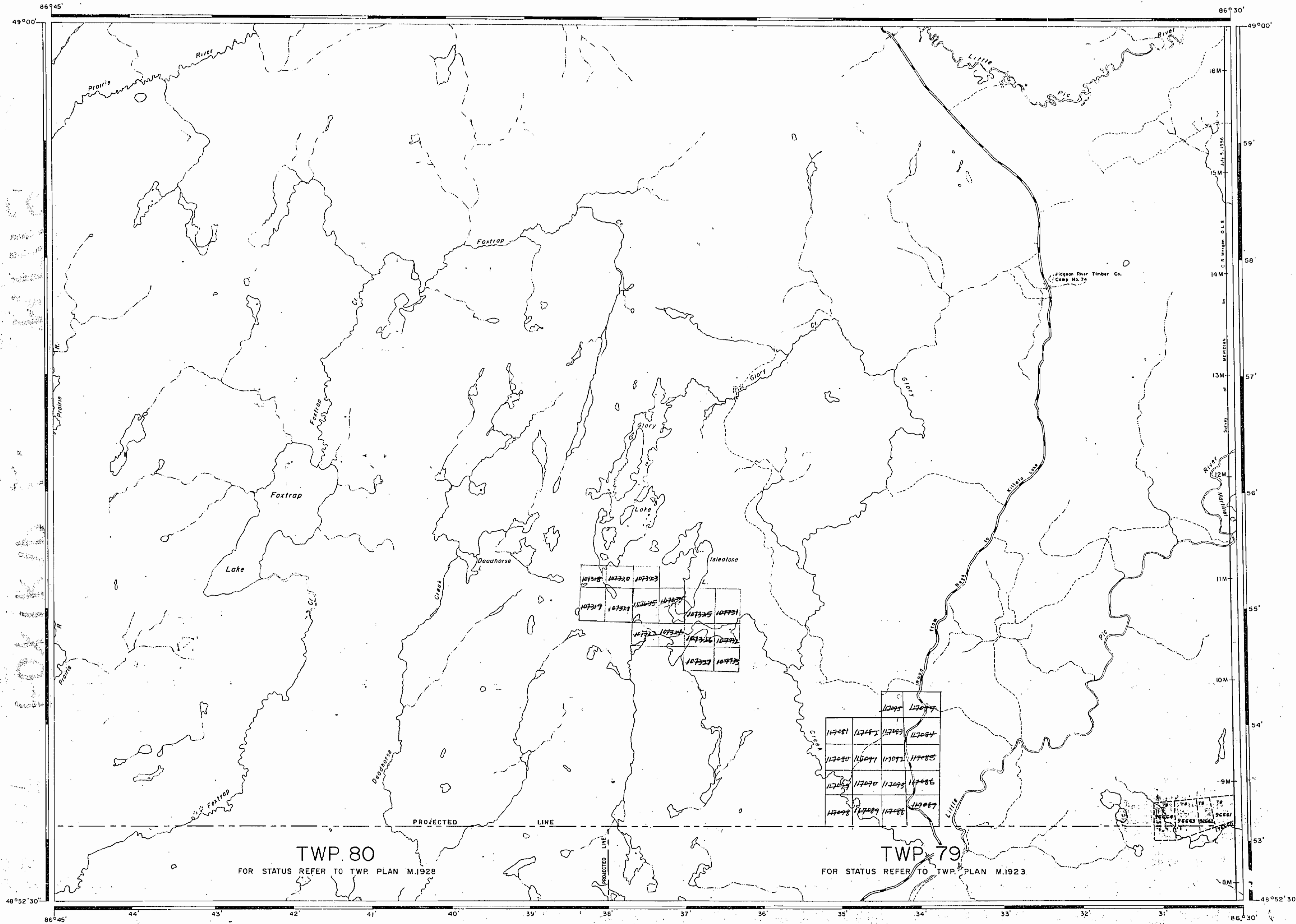
NOTES

400' reserve around all lakes and rivers to Dept. of Lands & Forests.

1962

PLAN NO. M.1719

DEPARTMENT OF MINES
— ONTARIO —

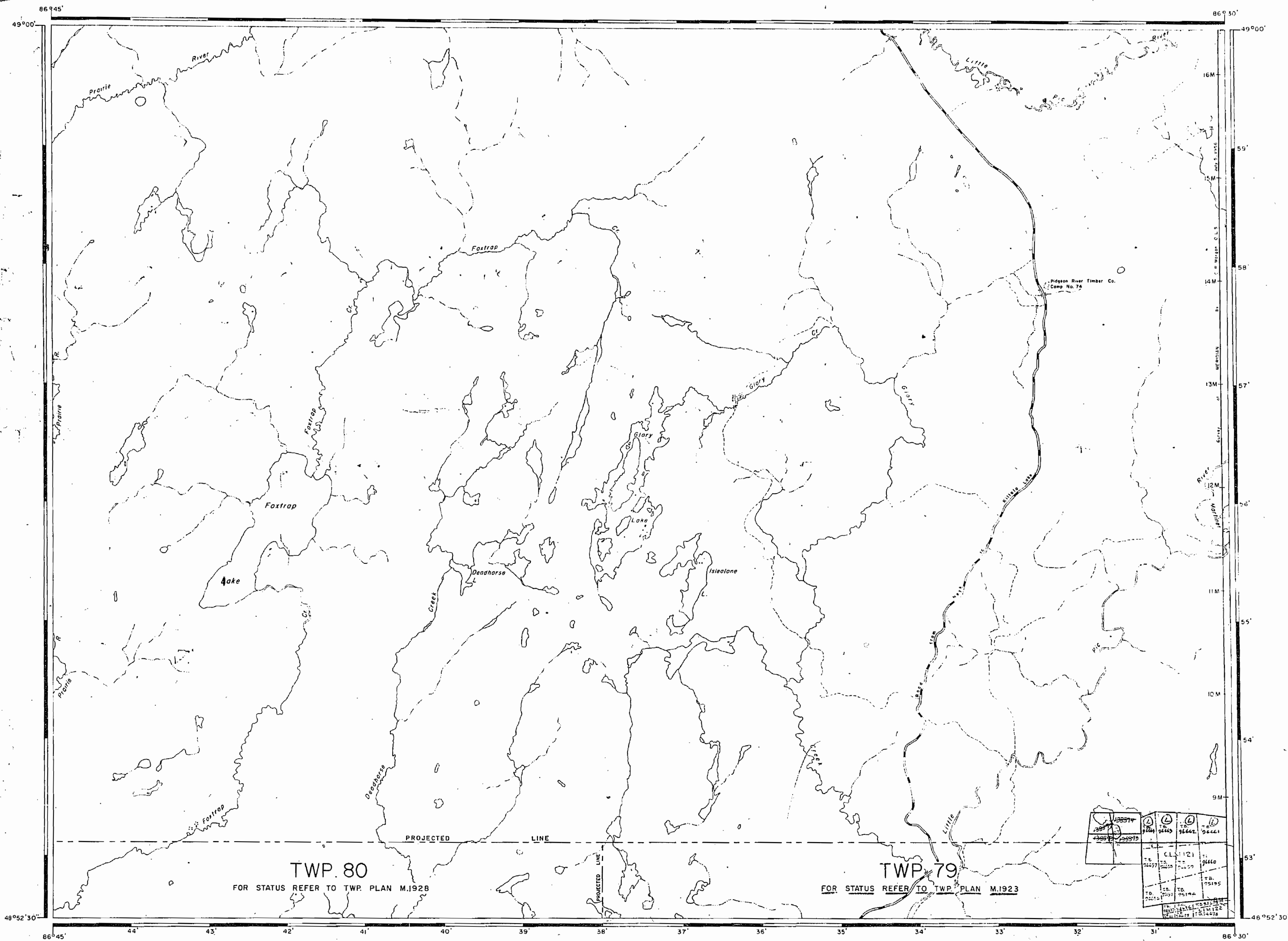


TWP. 80
FOR STATUS REFER TO TWP. PLAN M.1928

TWP. 79
FOR STATUS REFER TO TWP. PLAN M.1923

PROJECTED LINE

PROJECTED LINE



AREA OF
FOXTRAP LAKE
 DISTRICT OF
 THUNDER BAY
 PORT ARTHUR
 MINING DIVISION
 SCALE: 1-INCH = 40 CHAINS

LEGEND

PATENTED LAND	Ⓟ
CROWN LAND SALE	C.S.
LEASES	Ⓛ
LOCATED LAND	Loc
LICENSE OF OCCUPATION	L.O.
MINING RIGHTS ONLY	M.R.O.
SURFACE RIGHTS ONLY	S.R.O.
ROADS	—
IMPROVED ROADS	—
KING'S HIGHWAYS	—
RAILWAYS	—
POWER LINES	—
MARSH OR MUSKEG	—
MINES	X
CANCELLED	C

NOTES
 400' reserve around all lakes and rivers
 to Dept. of Lands & Forests.

1967
 TER.

PLAN NO. M.1719

DEPARTMENT OF MINES
 — ONTARIO —

AREA OF

FOXTRAP LAKE

DISTRICT OF
THUNDER BAY

THUNDER BAY
MINING DIVISION

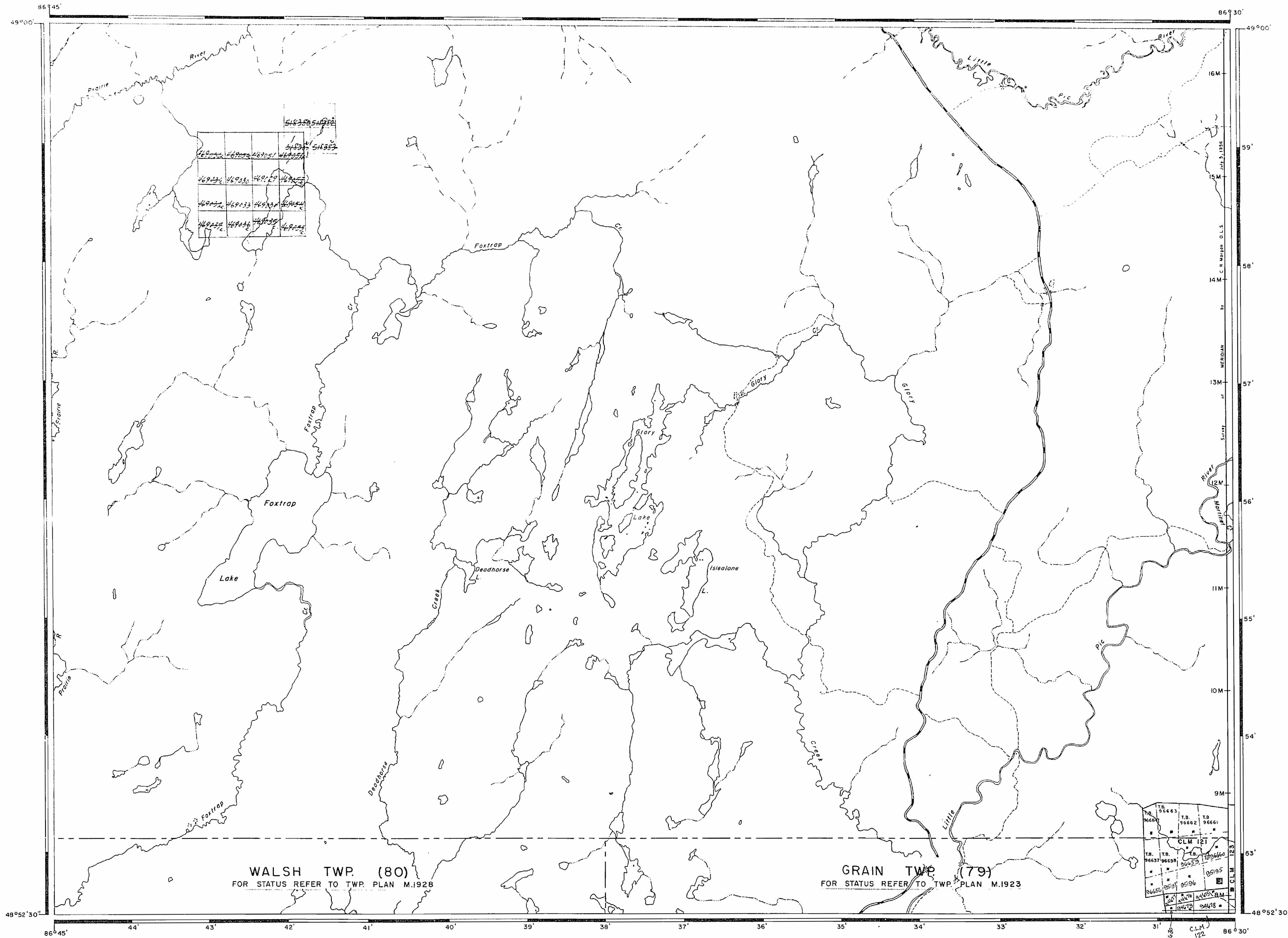
SCALE: 1-INCH = 40 CHAINS

LEGEND

- PATENT, SURFACE AND MINING RIGHTS [Symbol]
- " " SURFACE RIGHTS ONLY [Symbol]
- " " MINING RIGHTS ONLY [Symbol]
- LEASE, SURFACE AND MINING RIGHTS [Symbol]
- " " SURFACE RIGHTS ONLY [Symbol]
- " " MINING RIGHTS ONLY [Symbol]
- LICENCE OF OCCUPATION [Symbol]
- ROADS [Symbol]
- IMPROVED ROADS [Symbol]
- KING'S HIGHWAYS [Symbol]
- RAILWAYS [Symbol]
- POWER LINES [Symbol]
- MARSH OR MUSKEG [Symbol]
- MINES [Symbol]
- CANCELLED [Symbol]

NOTES

400' reserve around all lakes and rivers
to Dept. of Lands & Forests.

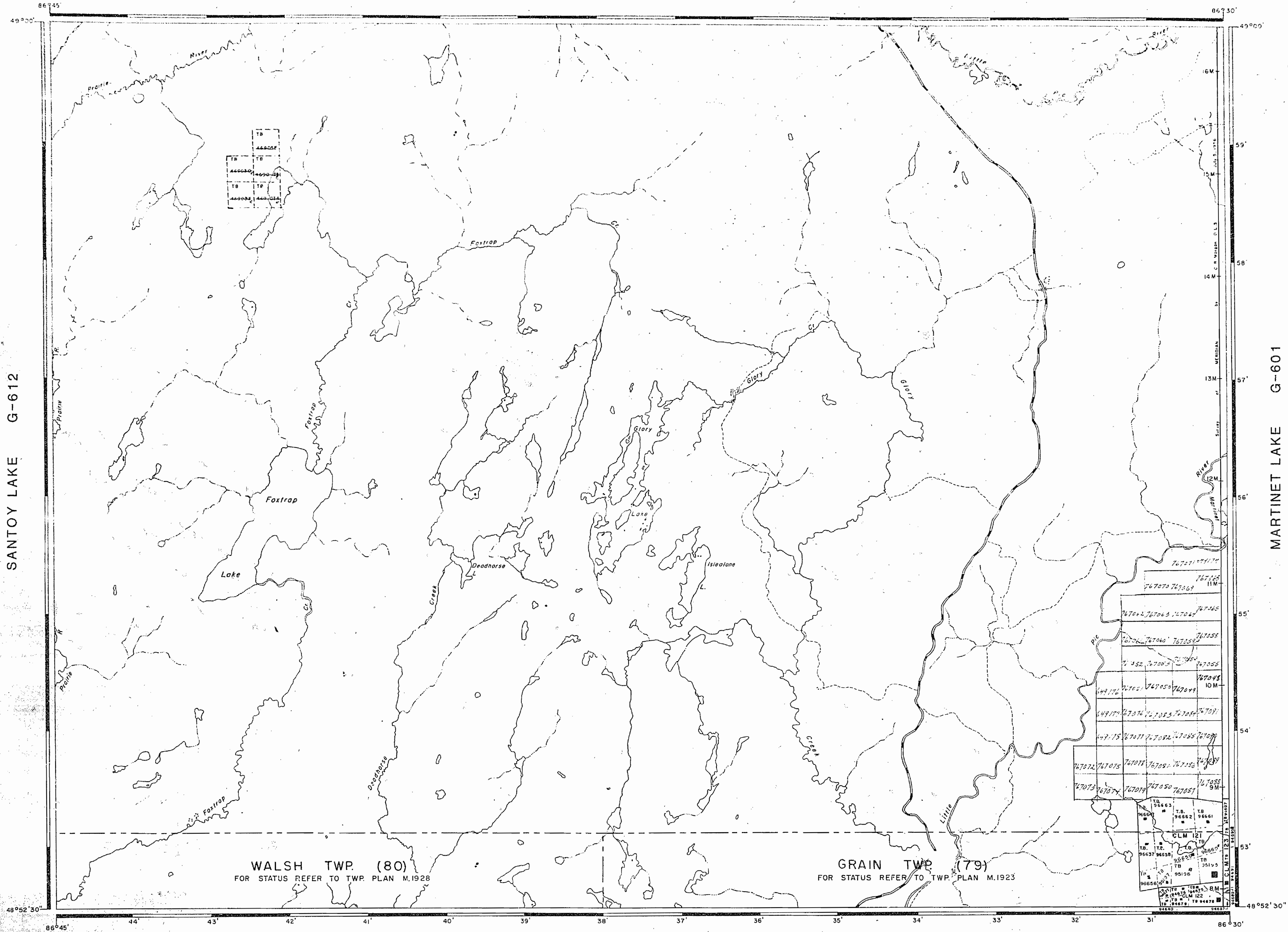


TERRACE BAY DIST. JUNE 1978

PLAN NO. **M.1719**

ONTARIO
MINISTRY OF NATURAL RESOURCES
SURVEYS AND MAPPING BRANCH

KILLALA LAKE G-596



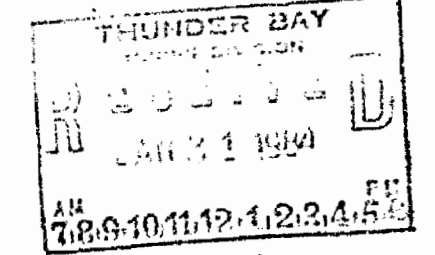
SANTOY LAKE G-612

MARTINET LAKE G-601

ASHBURTON BAY G-577

REFERENCES

AREAS WITHDRAWN FROM DISPOSITION
 S.R. - SURFACE RIGHTS M.R. - MINING RIGHTS

Description	Order No.	Date	Disposition	File
				

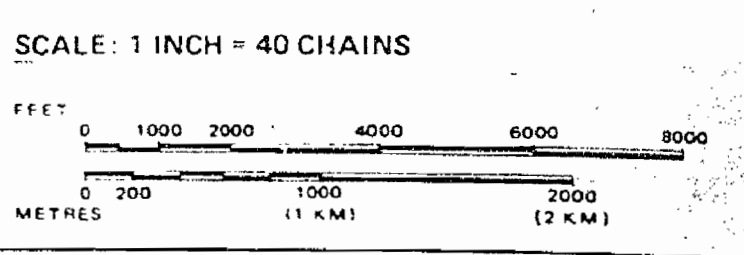
LEGEND

HIGHWAY AND ROUTE No	
OTHER ROADS	
TRAILS	
SURVEYED LINES	
TOWNSHIPS, BASE LINES, ETC	
LOTS, MINING CLAIMS PARCELS, ETC	
UNSURVEYED LINES	
LOT LINES	
PARCEL BOUNDARY	
MINING CLAIMS ETC.	
RAILWAY AND RIGHT OF WAY	
UTILITY LINES	
NON PERENNIAL STREAM	
FLOODING OR FLOODING RIGHTS	
SUBDIVISION OR COMPOSITE PLAN	
RESERVATIONS	
ORIGINAL SHORELINE	
MARSH OR MUSKEG	
MINES	
TRAVERSE MONUMENT	

DISPOSITION OF CROWN LANDS

TYPE OF DOCUMENT	SYMBOL
PATENT, SURFACE & MINING RIGHTS	
" SURFACE RIGHTS ONLY	
" MINING RIGHTS ONLY	
LEASE, SURFACE & MINING RIGHTS	
" SURFACE RIGHTS ONLY	
" MINING RIGHTS ONLY	
LICENCE OF OCCUPATION	
ORDER-IN-COUNCIL	
RESERVATION	
CANCELLED	
SAND & GRAVEL	

NOTE: MINING RIGHTS IN PARCELS PATENTED PRIOR TO MAY 6, 1913, VESTED IN ORIGINAL PATENTEE BY THE PUBLIC LANDS ACT, R.S.O. 1970, CHAP. 380, SEC. 63, SUBSEC. 1.



AREA
FOXTRAP LAKE
 M.N.R. ADMINISTRATIVE DISTRICT
TERRACE BAY
 MINING DIVISION
THUNDER BAY
 LAND TITLES / REGISTRY DIVISION
THUNDER BAY

Ministry of Land Management
 Natural Resources Branch
 Ontario

Date: MAY 7, 1982
 FEBRUARY, 1982
G-592

THIS MAP HAS BEEN COMPILED FROM VARIOUS SOURCES, AND ACCURACY IS NOT GUARANTEED. THOSE WISHING TO STAKE MINING CLAIMS SHOULD CONSULT WITH THE MINING DEPARTMENT FOR FURTHER INFORMATION ON THE STATUS OF THE LANDS SHOWN HEREON.

KILLALA LAKE G-596

REFERENCES

AREAS WITHDRAWN FROM DISPOSITION

S.R. - SURFACE RIGHTS - M.R. - MINING RIGHTS

Description	Order No.	Date	Disposition	File
(1) SURFACE & MINING RIGHTS WITHDRAWN FROM STAKING TO PROTECT FOREST RESEARCH SAMPLE PLOTS	ORDER W-TB-30/95 NWR 26 JUL 95			
(2) SURFACE & MINING RIGHTS WITHDRAWN FROM STAKING TO PROTECT FOREST RESEARCH SAMPLE PLOTS	ORDER W-TB-30/95 NWR 26 JUL 95			

SAND AND GRAVEL
G1 MNR-2 D10 - GRAVEL
G2 MNR-2 D11 - SAND

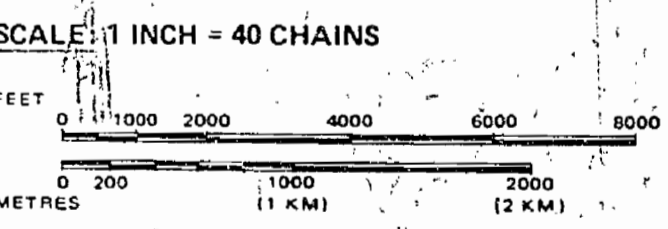
LEGEND

HIGHWAY AND ROUTE No.	
OTHER ROADS	
TRAILS	
SURVEYED LINES: TOWNSHIPS, BASE LINES, ETC.	
LOTS, MINING CLAIMS, PARCELS, ETC.	
UNSURVEYED LINES: LOT LINES	
PARCEL BOUNDARY	
MINING CLAIMS ETC.	
RAILWAY AND RIGHT OF WAY	
UTILITY LINES	
NON-PERENNIAL STREAM	
FLOODING OR FLOODING RIGHTS	
SUBDIVISION OR COMPOSITE PLAN	
RESERVATIONS	
ORIGINAL SHORELINE	
MARSH OR MUSKEG	
MINES	
TRAVERSE MONUMENT	

DISPOSITION OF CROWN LANDS

TYPE OF DOCUMENT	SYMBOL
PATENT, SURFACE & MINING RIGHTS	
" SURFACE RIGHTS ONLY	
" MINING RIGHTS ONLY	
LEASE, SURFACE & MINING RIGHTS	
" SURFACE RIGHTS ONLY	
" MINING RIGHTS ONLY	
LICENCE OF OCCUPATION	
ORDER-IN-COUNCIL	
RESERVATION	
CANCELLED	
SAND & GRAVEL	

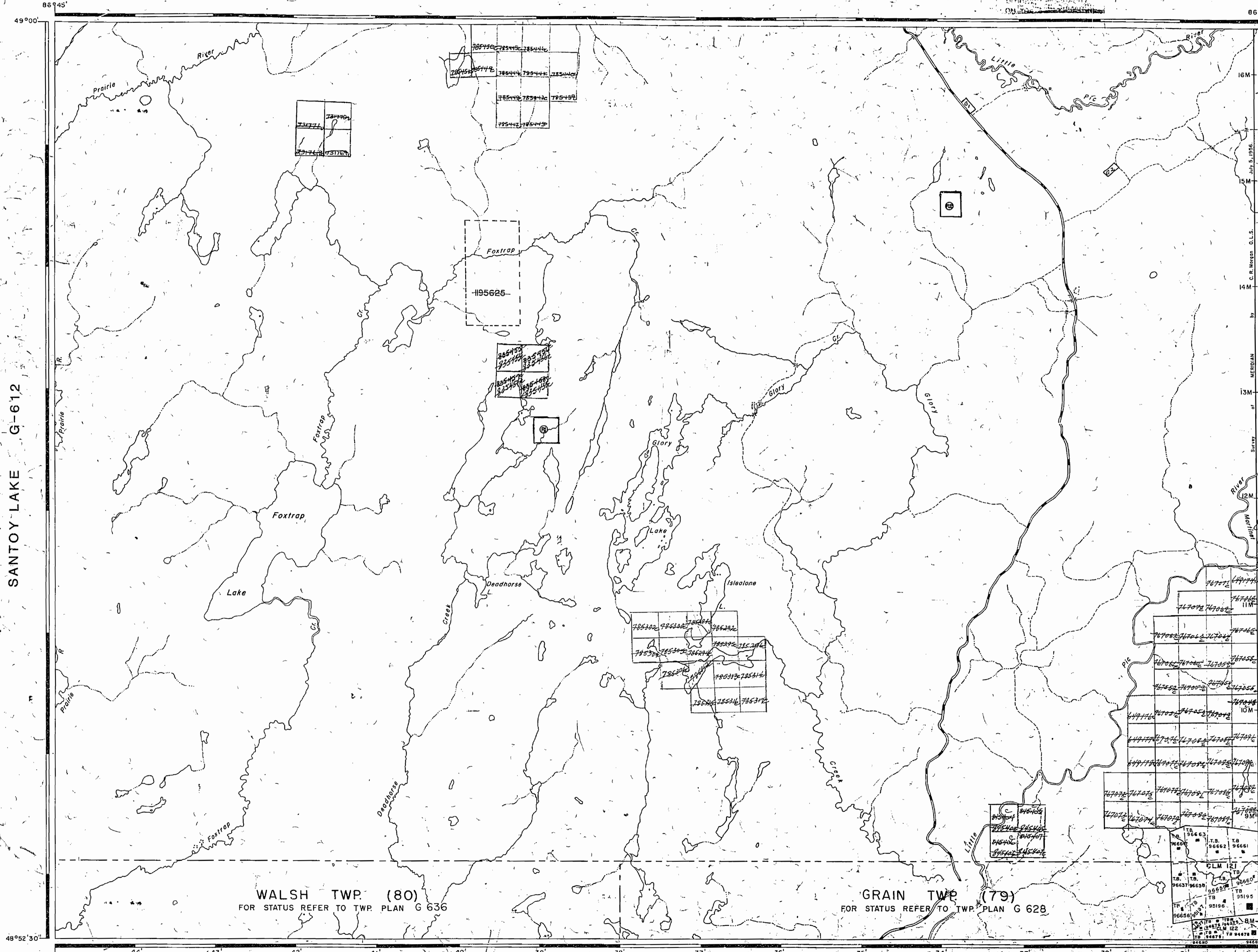
LAND USE PERMITS FOR COMMERCIAL TOURISM/OUTPOST CAMPS
NOTE: MINING RIGHTS IN PARCELS PATENTED PRIOR TO MAY 2, 1913, VESTED IN ORIGINAL PATENTEE BY THE PUBLIC LANDS ACT, R.S.O. 1970, CHAP. 380, SEC. 53, SUBSEC. 1.



AREA
FOXTRAP LAKE
M.N.R. ADMINISTRATIVE DISTRICT
TERRACE BAY
MINING DIVISION
THUNDER BAY
LAND TITLES / REGISTRY DIVISION
THUNDER BAY

Ministry of Land
Natural Resources Management
Ontario Resources Branch

Date: FEBRUARY, 1982
Number: **G-592**



SANTOY LAKE G-612

MARTINET LAKE G-601

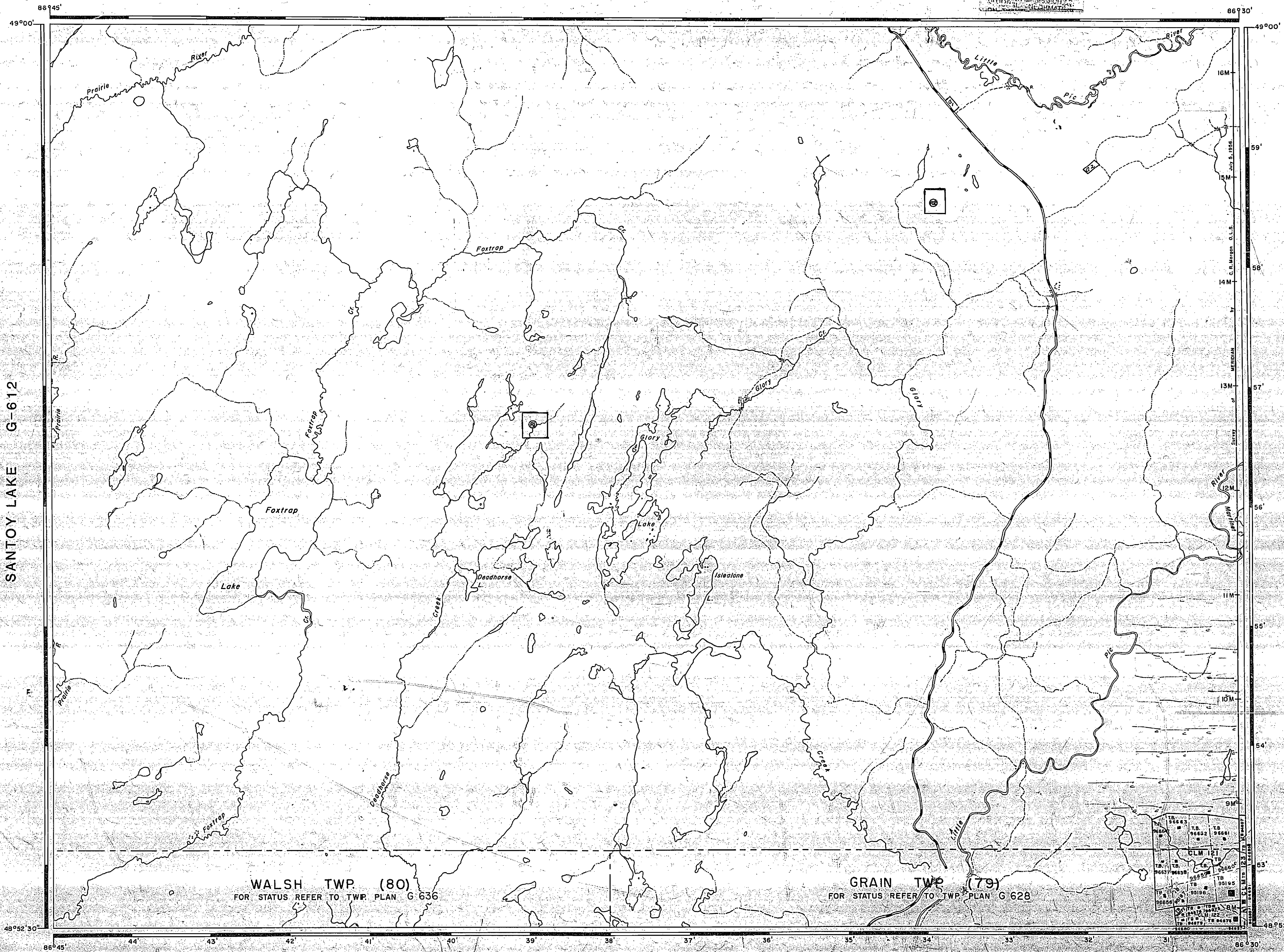
ASHBURTON BAY G-577

WALSH TWP. (80)
FOR STATUS REFER TO TWP. PLAN G 636

GRAIN TWP. (79)
FOR STATUS REFER TO TWP. PLAN G 628

FROM VARIOUS SOURCES, AND ACCURACY IS NOT GUARANTEED. THOSE WISHING TO STAKE MINING CLAIMS SHOULD CONSULT WITH THE MINING DEPARTMENT FOR ADDITIONAL INFORMATION ON THE STATUS OF THE LANDS SHOWN HEREON. PATENT AND MINING RIGHTS ARE NOT SHOWN.

KILLALA LAKE G-596



REFERENCES

AREAS WITHDRAWN FROM DISPOSITION

- S.R. - SURFACE RIGHTS - M.R. - MINING RIGHTS
- | Description | Order No. | Date | Disposition | File |
|--|------------------|--------------|-------------|------|
| ① SURFACE & MINING RIGHTS WITHDRAWN FROM STAKING TO PROTECT FOREST RESEARCH SAMPLE PLOTS | ORDER W-TB-30/95 | NWR 26ALL/95 | | |
| ② SURFACE & MINING RIGHTS WITHDRAWN FROM STAKING TO PROTECT FOREST RESEARCH SAMPLE PLOTS | ORDER W-TB-30/95 | NWR 26ALL/95 | | |

SAND AND GRAVEL
G1 MNR-2 D10 - GRAVEL
G2 MNR-2 D11 - SAND


LEGEND

- HIGHWAY AND ROUTE No.
- OTHER ROADS
- TRAILS
- SURVEYED LINES:
 - TOWNSHIPS, BASE LINES, ETC.
 - LOTS, MINING CLAIMS, PARCELS, ETC.
- UNSURVEYED LINES:
 - LOT LINES
 - PARCEL BOUNDARY
 - MINING CLAIMS ETC.
- RAILWAY AND RIGHT OF WAY
- UTILITY LINES
- NON-PERENNIAL STREAM
- FLOODING OR FLOODING RIGHTS
- SUBDIVISION OR COMPOSITE PLAN
- RESERVATIONS
- ORIGINAL SHORELINE
- MARSH OR MUSKEG
- MINES
- TRAVERSE MONUMENT

DISPOSITION OF CROWN LANDS

TYPE OF DOCUMENT	SYMBOL
PATENT, SURFACE & MINING RIGHTS	⊙
" SURFACE RIGHTS ONLY	○
" MINING RIGHTS ONLY	◐
LEASE, SURFACE & MINING RIGHTS	⊠
" SURFACE RIGHTS ONLY	◻
" MINING RIGHTS ONLY	◼
LICENCE OF OCCUPATION	▽
ORDER-IN-COUNCIL	OC
RESERVATION	⊙
CANCELLED	⊙
SAND & GRAVEL	⊙

LAND USE PERMITS FOR COMMERCIAL TOURISM/OUTPOST CAMPS
NOTE: MINING RIGHTS IN PARCELS PATENTED PRIOR TO MAY 2, 1913, VESTED IN ORIGINAL PATENTEE BY THE PUBLIC LANDS ACT, R.S.O. 1970, CHAP. 380, SEC. 53, SUBSEC 1.



AREA
FOXTRAP LAKE
M.N.R. ADMINISTRATIVE DISTRICT
TERRACE BAY
MINING DIVISION
THUNDER BAY
LAND TITLES / REGISTRY DIVISION
THUNDER BAY

Ministry of Natural Resources
Land Management Branch
Ontario
Date: MAY 7, 1982

Number: **G-592**
Date: FEBRUARY, 1982

MARTINET LAKE G-601

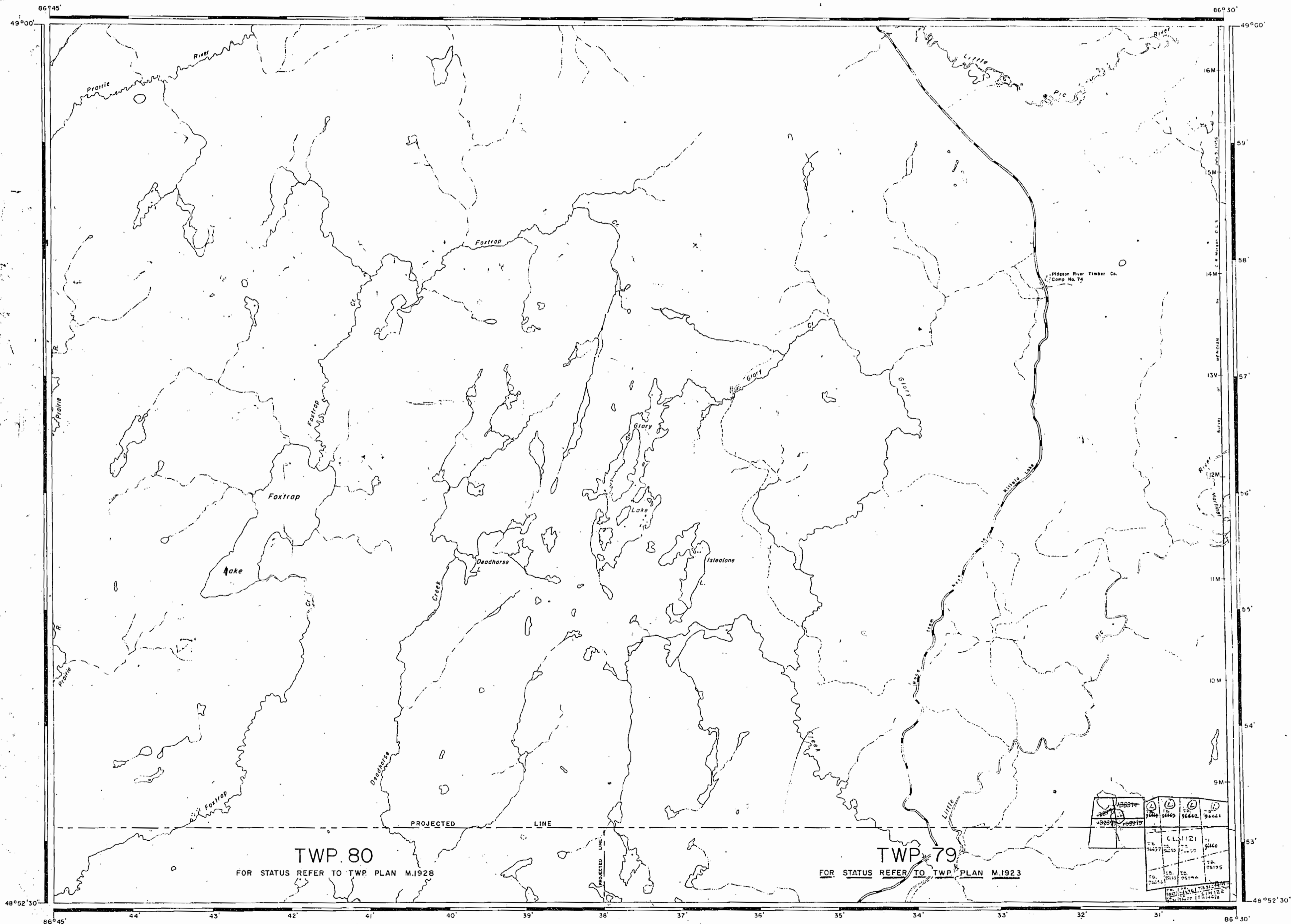
SANTOY LAKE G-612

ASHBURTON BAY G-577

WALSH TWP. (80)
FOR STATUS REFER TO TWP. PLAN G 636

GRAIN TWP. (79)
FOR STATUS REFER TO TWP. PLAN G 628

1719



AREA OF
FOXTRAP LAKE
 DISTRICT OF
 THUNDER BAY
 PORT ARTHUR
 MINING DIVISION
 SCALE: 1-INCH = 40 CHAINS

LEGEND

PATENTED LAND	(P)
CROWN LAND SALE	C S
LEASES	(L)
LOCATED LAND	Loc
LICENSE OF OCCUPATION	LO
MINING RIGHTS ONLY	M R O
SURFACE RIGHTS ONLY	S R O
ROADS	—
IMPROVED ROADS	—
KING'S HIGHWAYS	—
RAILWAYS	—
POWER LINES	—
MARSH OR MUSKEG	—
MINES	✕
CANCELLED	C

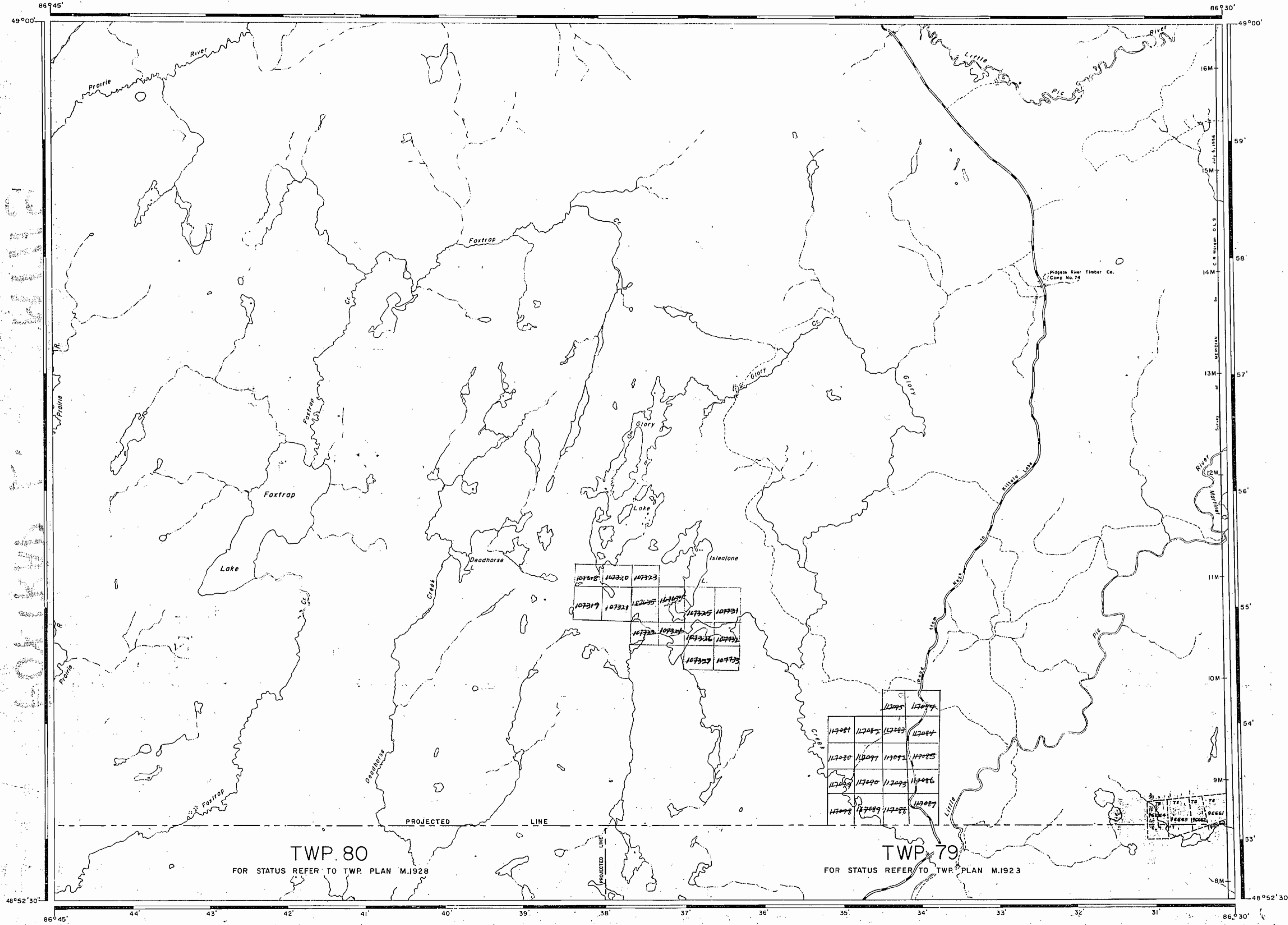
NOTES
 400' reserve around all lakes and rivers
 to Dept. of Lands & Forests.

1967
 TER.

PLAN NO. M.1719

DEPARTMENT OF MINES
 — ONTARIO —

1719



AREA OF
FOXTRAP LAKE
 DISTRICT OF
 THUNDER BAY
 PORT ARTHUR
 MINING DIVISION
 SCALE: 1-INCH = 40 CHAINS

LEGEND

PATENTED LAND	Ⓟ
CROWN LAND SALE	CS
LEASES	Ⓛ
LOCATED LAND	Loc
LICENSE OF OCCUPATION	L.O.
MINING RIGHTS ONLY	M.R.O.
SURFACE RIGHTS ONLY	S.R.O.
ROADS	—
IMPROVED ROADS	—
KING'S HIGHWAYS	—
RAILWAYS	—
POWER LINES	—
MARSH OR MUSKEG	—
MINES	Ⓜ
CANCELLED	C.

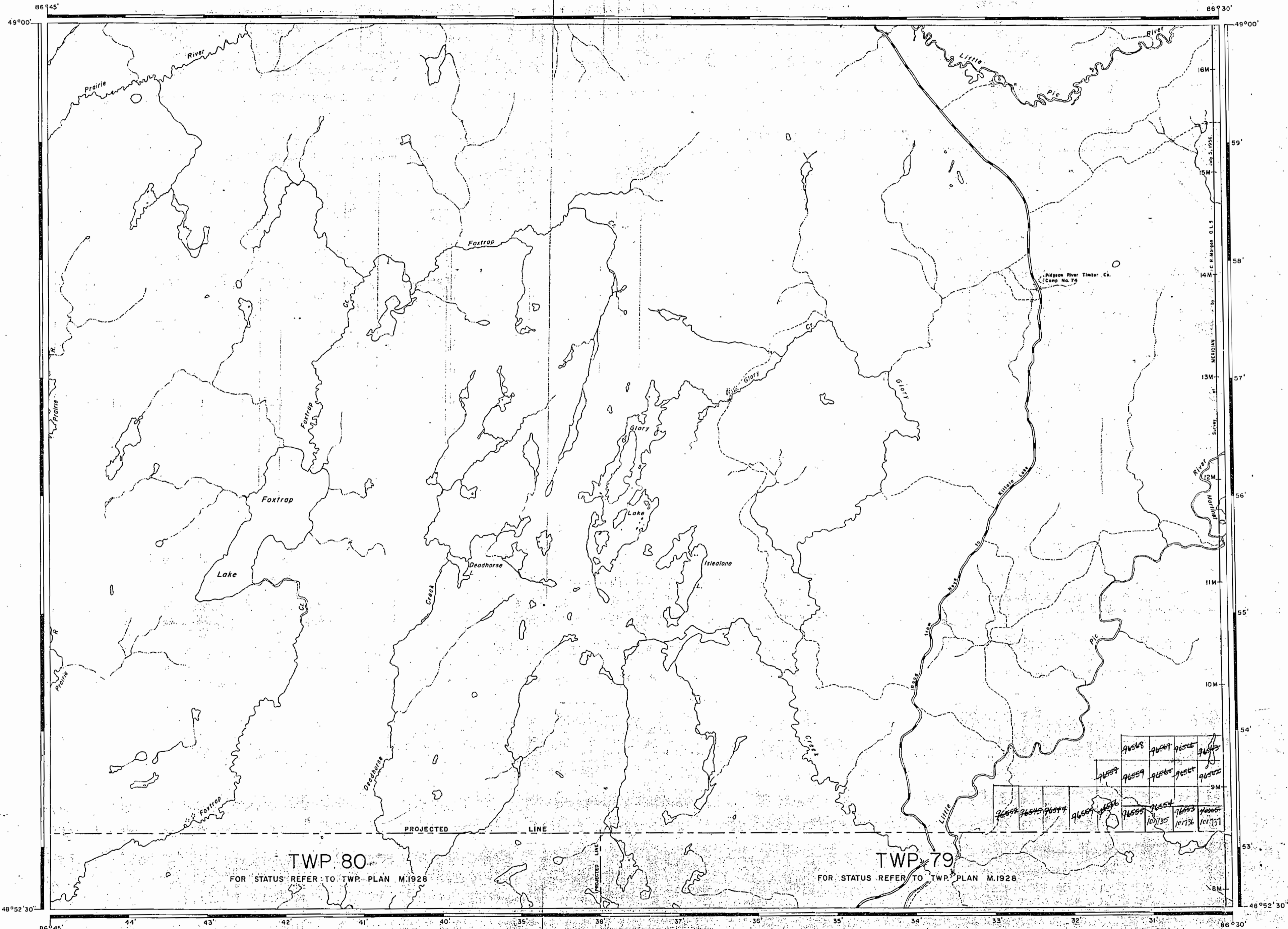
NOTES
 400' reserve around all lakes and rivers
 to Dept. of Lands & Forests.

1962

PLAN NO. M.1719

DEPARTMENT OF MINES
— ONTARIO —

1719



AREA OF
FOXTRAP LAKE

DISTRICT OF
THUNDER BAY

PORT ARTHUR
MINING DIVISION

SCALE: 1-INCH = 40 CHAINS

LEGEND

- PATENTED LAND Ⓟ
- CROWN LAND SALE C.S.
- LEASES Ⓛ
- LOCATED LAND Loc.
- LICENSE OF OCCUPATION L.O.
- MINING RIGHTS ONLY M.R.O.
- SURFACE RIGHTS ONLY S.R.O.
- ROADS —
- IMPROVED ROADS —
- KING'S HIGHWAYS —
- RAILWAYS —
- POWER LINES —
- MARSH OR MUSKEG —
- MINES ✕
- CANCELLED C.

NOTES

400' reserve around all lakes and rivers
to Dept. of Lands & Forests.

1959



PLAN NO. **M.1719**

DEPARTMENT OF MINES
— ONTARIO —