

Grigg Twp. M. 897

THE TOWNSHIP OF
OF
FRALECK

DISTRICT OF
SUDBURY

SUDBURY
MINING DIVISION


SCALE: 1-INCH=40 CHAINS

LEGEND

- PATENTED LAND Ⓟ
- CROWN LAND SALE C.S.
- LEASES Ⓛ
- LOCATED LAND Loc.
- LICENSE OF OCCUPATION L.O.
- MINING RIGHTS ONLY M.R.O.
- SURFACE RIGHTS ONLY S.R.O.
- ROADS — — — — —
- IMPROVED ROADS = = = = =
- KING'S HIGHWAYS —+—+—+—+—
- RAILWAYS —|—|—|—|—
- POWER LINES —•—•—•—•—
- MARSH OR MUSKEG * * *
- MINES X
- CANCELLED C.

NOTES

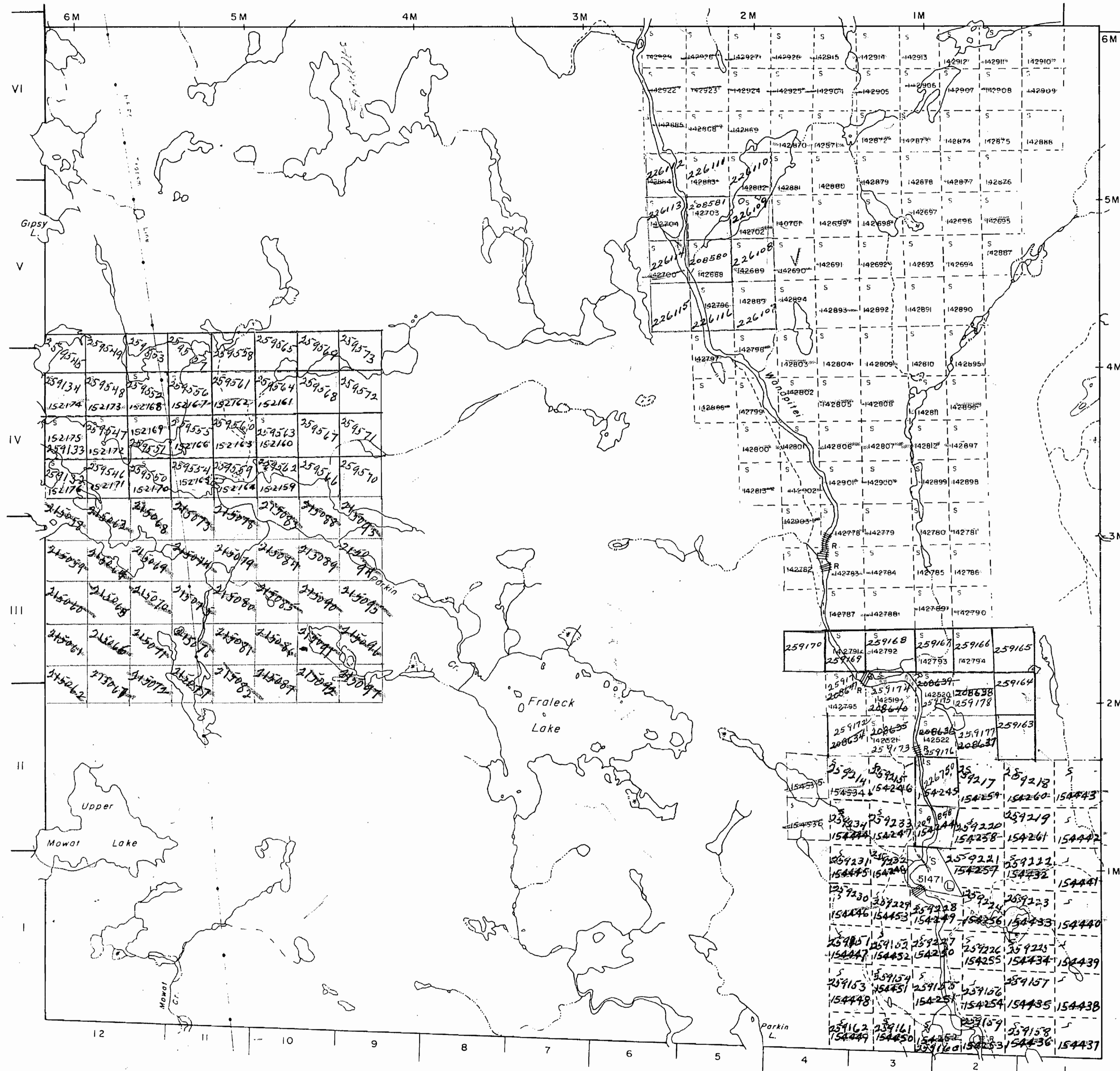
400' Surface Rights reservation around all
Lakes & Rivers



PLAN NO.- **M. 816**

DEPARTMENT OF MINES

— ONTARIO —



Creelman Twp. M. 737

Telfer Twp. M. 1154

Parkin Twp. M. 1049

* Sept 14/82

TRIM LINE

W.816

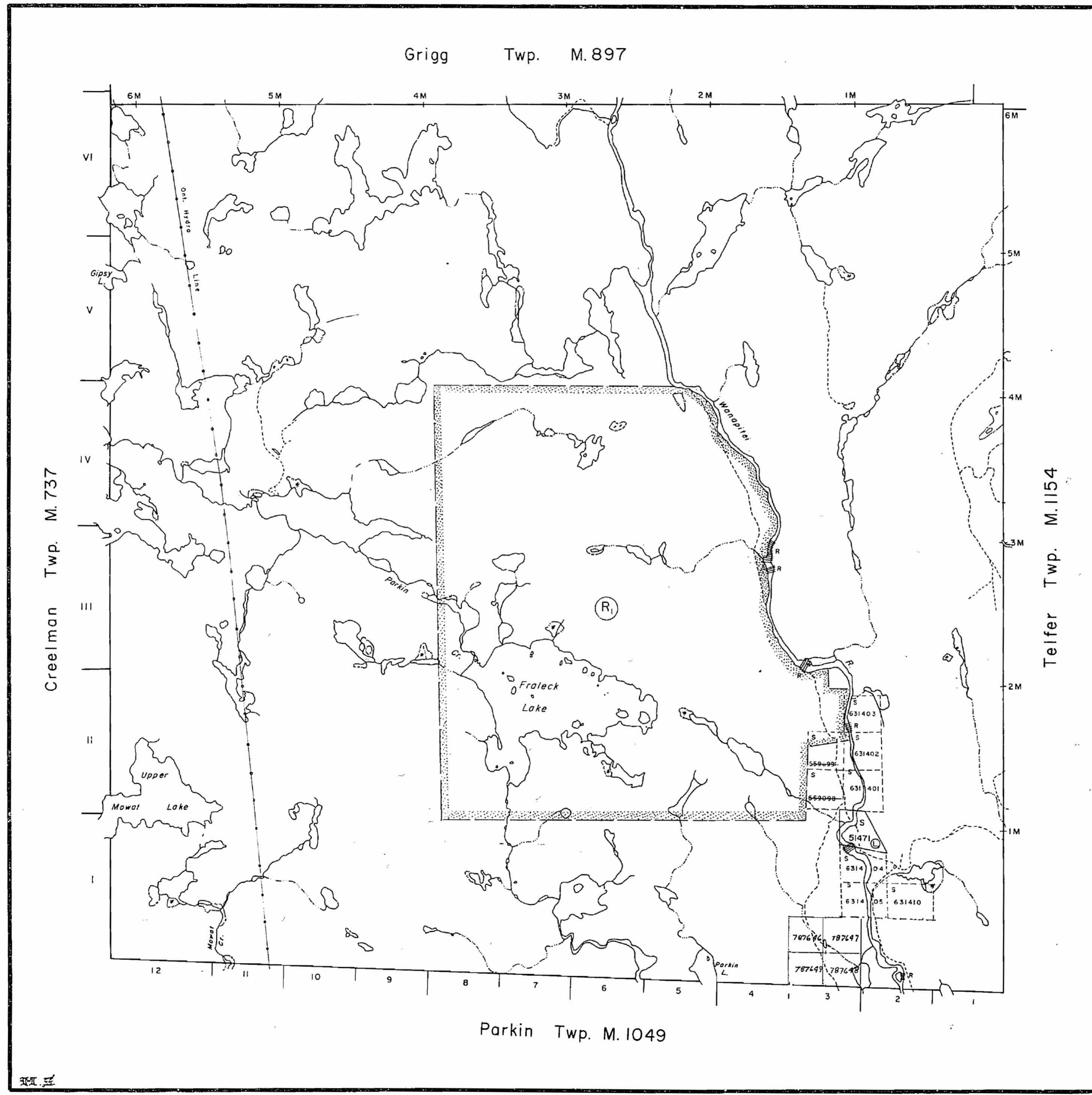
W.816

FRALECK TWP

FRALECK TWP

W.816

W.816



THE TOWNSHIP OF
FRALECK
 DISTRICT OF SUDBURY
 SUDBURY MINING DIVISION
 SCALE: 1-INCH=40 CHAINS

LEGEND

PATENTED LAND	Ⓢ
CROWN LAND SALE	C.S.
LEASES	Ⓞ
LOCATED LAND	L.O.
LICENSE OF OCCUPATION	L.O.
MINING RIGHTS ONLY	M.R.O.
SURFACE RIGHTS ONLY	S.R.O.
ROADS	—
IMPROVED ROADS	—
KING'S HIGHWAYS	—
RAILWAYS	—
POWER LINES	—
MARSH OR MUSKEG	—
MINES	Ⓢ
CANCELLED	Ⓢ
PATENTED S.R.O.	Ⓢ

NOTES

400' Surface Rights reservation along the shores of all lakes and rivers.

Areas withdrawn from staking under Section 36 of the Mining Act (R.S.O.1980).

Order No.	File	Date	Disposition
④ W. 2/82	193399	14/12/82	S.R.O.

* In Service 1983 09 14 - Nov

FRALECK
 PLAN NO. - **M. 816**

ONTARIO
 MINISTRY OF NATURAL RESOURCES
 SURVEYS AND MAPPING BRANCH

TRIM LINE

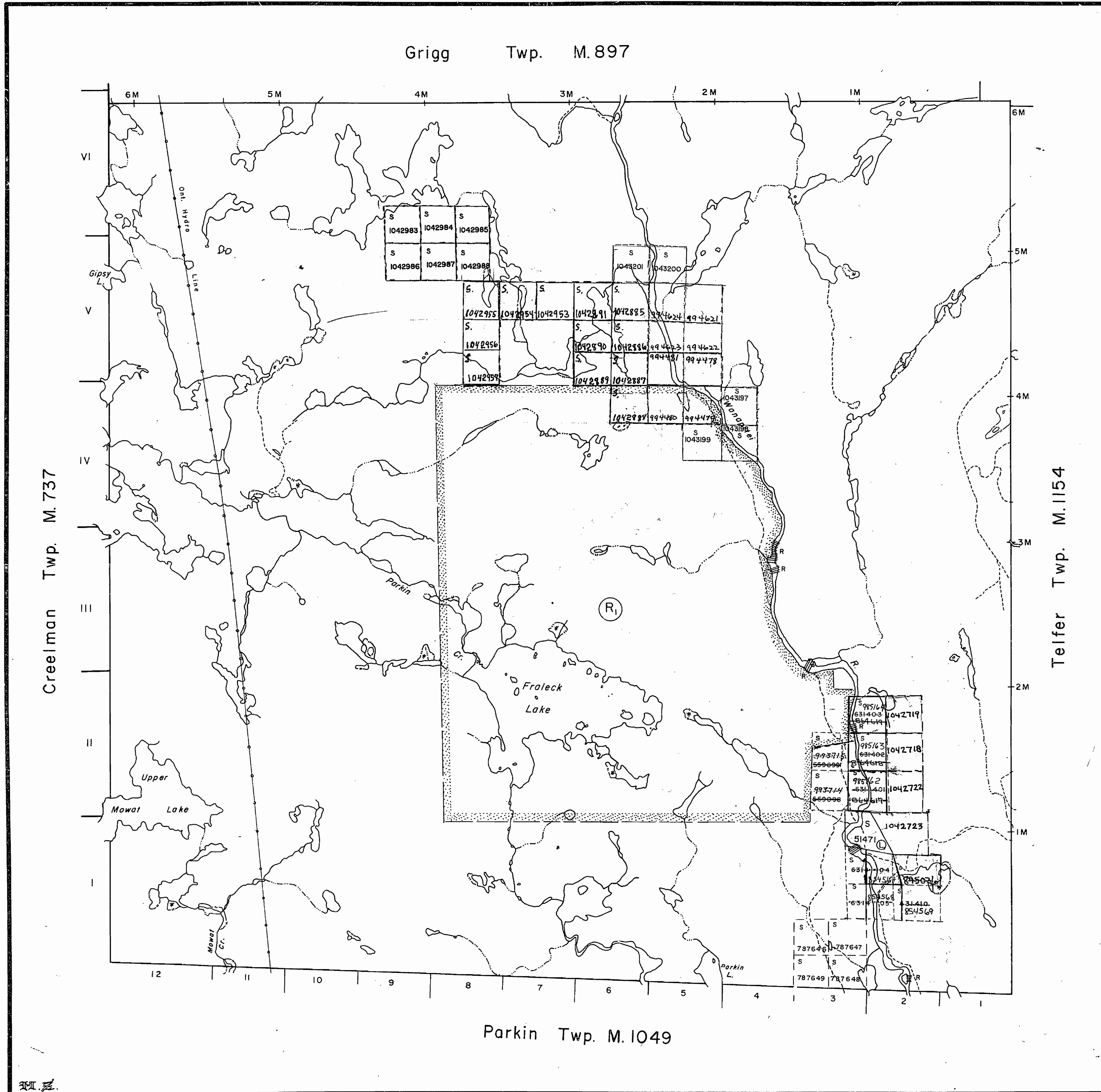
Aug 84

W.816

W.816

FRALECK TWP

FRALECK TWP



THE TOWNSHIP OF
OF
FRALECK

DISTRICT OF
SUDBURY

SUDBURY
MINING DIVISION

SCALE: 1-INCH=40 CHAINS

LEGEND

- PATENTED LAND Ⓟ
- CROWN LAND SALE C.S.
- LEASES Ⓞ
- LOCATED LAND Loc.
- LICENSE OF OCCUPATION L.O.
- MINING RIGHTS ONLY M.R.O.
- SURFACE RIGHTS ONLY S.R.O.
- ROADS —
- IMPROVED ROADS —
- KING'S HIGHWAYS —
- RAILWAYS —
- POWER LINES —
- MARSH OR MUSKEG —
- MINES —
- CANCELLED —
- PATENTED S.R.O. —

NOTES

400' Surface Rights reservation along the shores of all lakes and rivers.

Areas withdrawn from staking under Section 36 of the Mining Act (R.S.O.1980).

Order No.	File	Date	Disposition
④ W.2/82	193399	14/12/82	S.R.O.

FRALECK

PLAN NO.- M.816

ONTARIO
MINISTRY OF NATURAL RESOURCES
SURVEYS AND MAPPING BRANCH

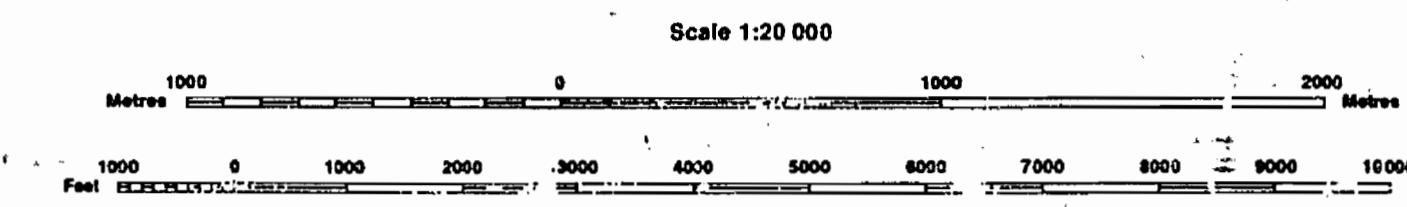
816

816

INDEX TO LAND DISPOSITION

PLAN
G-4050
TOWNSHIP
FRALECK

J.N.R. ADMINISTRATIVE DISTRICT
SUDBURY
MINING DIVISION
SUDBURY
LAND TITLES/REGISTRY DIVISION
SUDBURY



AREAS WITHDRAWN FROM DISPOSITION

MRO - Mining Rights Only
SRO - Surface Rights Only
M+S - Mining and Surface Rights

Description	Order No.	Date	Disposition	File
Sec. 32/80	N. 2/82	14/6/82	S.R.O.	193399

SYMBOLS

- Boundary
- Township, Meridian, Baseline
- Road allowance; surveyed
- shoreline
- Lot/Concession; surveyed
- unsurveyed
- Parcel; surveyed
- unsurveyed
- Right-of-way; road
- railway
- utility
- Reservation
- Cliff, Pit, Pile
- Contour
- Interpolated
- Approximate
- Depression
- Control point (horizontal)
- Flooded land
- Mine head frame
- Pipe (above ground)
- Railway; single track
- double track
- abandoned
- Road; highway, county, township
- access
- trail, bush
- Shoreline (original)
- Transmission line
- Wooded area

DATE OF ISSUE
2 1992
SUDBURY
MINING RECORDERS OFFICE

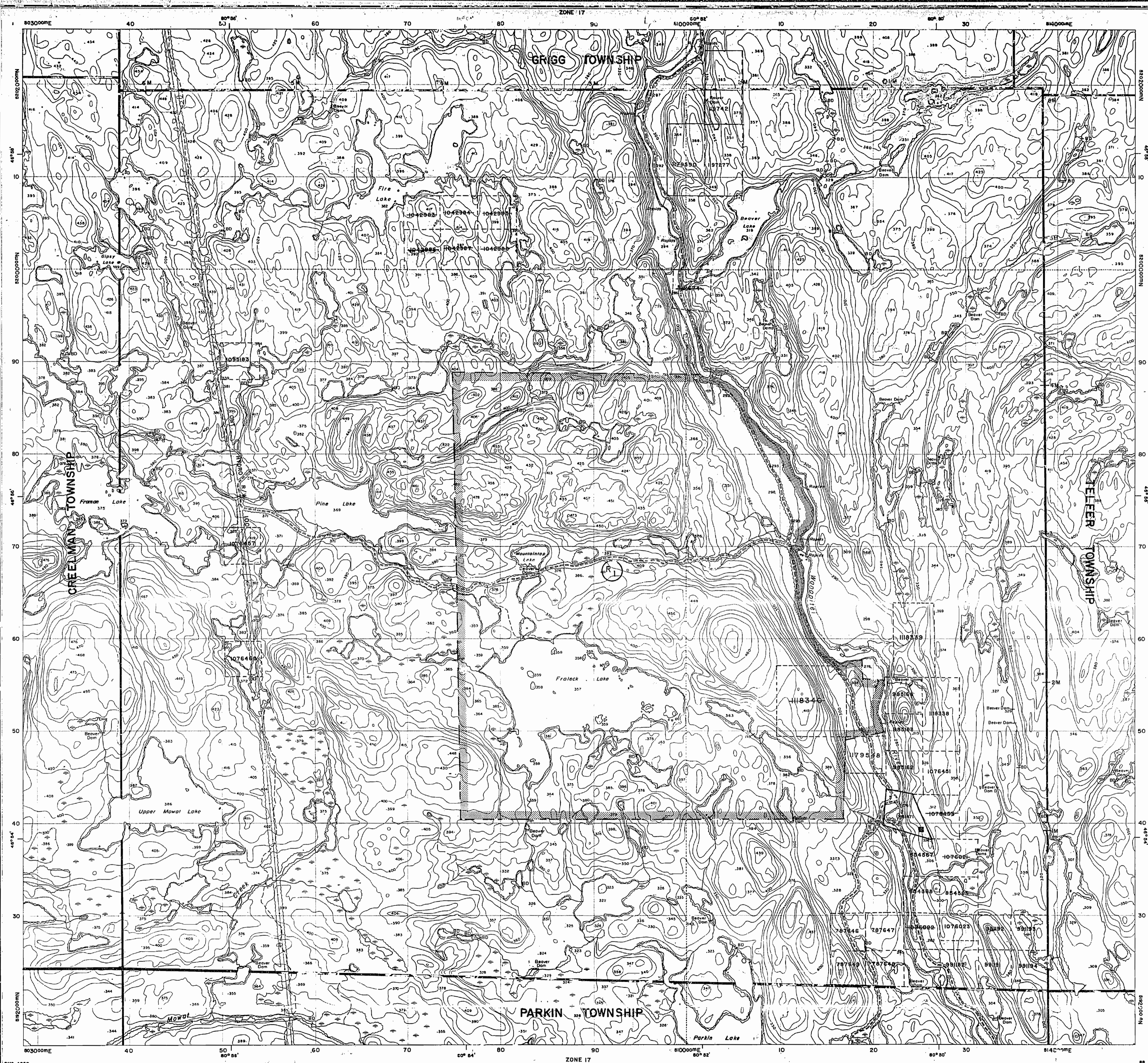
DISPOSITION OF CROWN LANDS

- Patent
- Surface & Mining Rights
- Surface Rights Only
- Mining Rights Only
- Lease
- Surface & Mining Rights
- Surface Rights Only
- Mining Rights Only
- Licence of Occupation
- Order-in-Council
- Cancelled
- Reservation
- Canal & Gravel

THE INFORMATION THAT APPEARS ON THIS MAP HAS BEEN COMPILED FROM VARIOUS SOURCES, AND ACCURACY IS NOT GUARANTEED. THOSE WISHING TO STAKE MINING CLAIMS SHOULD CONSULT WITH THE MINING RECORDER, MINISTRY OF NORTHERN DEVELOPMENT AND MINES, FOR ADDITIONAL INFORMATION ON THE STATUS OF THE LANDS SHOWN HEREON.


IN SERVICE AUG. 17, 1992

Map base and land disposition drafting by Surveys and Mapping Branch, Ministry of Natural Resources. The disposition of land, location of lot fabric and parcel boundaries on this Index was compiled for administrative purposes only.

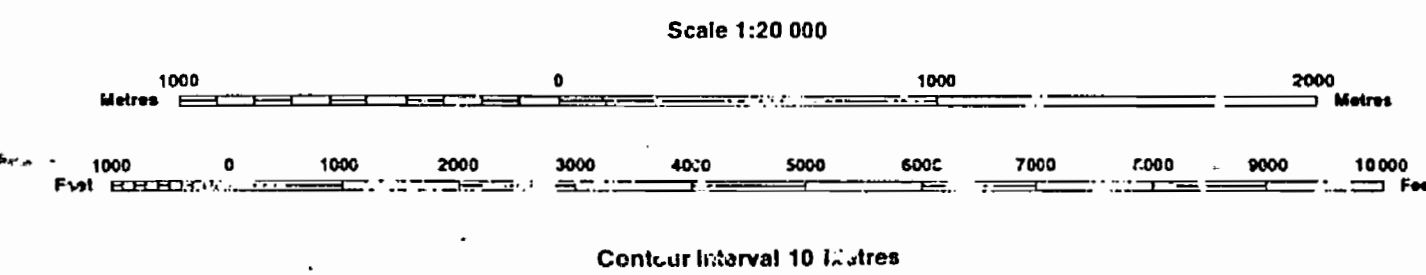


INDEX TO LAND DISPOSITION

PLAN
G-4050
TOWNSHIP
FRAILECK



A.N.R. ADMINISTRATIVE DISTRICT
SUDBURY
DIVISION
SUDBURY
LAND TITLES/REGISTERED DIVISION
SUDBURY



AREAS WITHDRAWN FROM DISPOSITION

MRO - Mining Rights Only
SRO - Surface Rights Only
M + S - Mining and Surface Rights

Description	Order No.	Date	Disposition	File
Sec. 32/60	K.2/62	14/C/62	S.R.O.	3399

SYMBOLS

- Boundary
 - Township, Meridian, Baseline
 - Road allowance; surveyed
 - shoreline
 - Lot/Cascession; surveyed
 - unsurveyed
 - Parcel; surveyed
 - unsurveyed
 - Right-of-way; road
 - railway
 - utility
 - Reservation
 - Cliff, Pit, Pile
- Contour
 - Interpolated
 - Approximate
 - Depression
 - Control point (horizontal)
 - Flooded land
 - Mine head frame
 - Pipe (above ground)
 - Railway; single track
 - double track
 - abandoned
 - Road; highway, county, township
 - access
 - trail, bush
 - Shoreline (original)
 - Transmission line
 - Wooded area

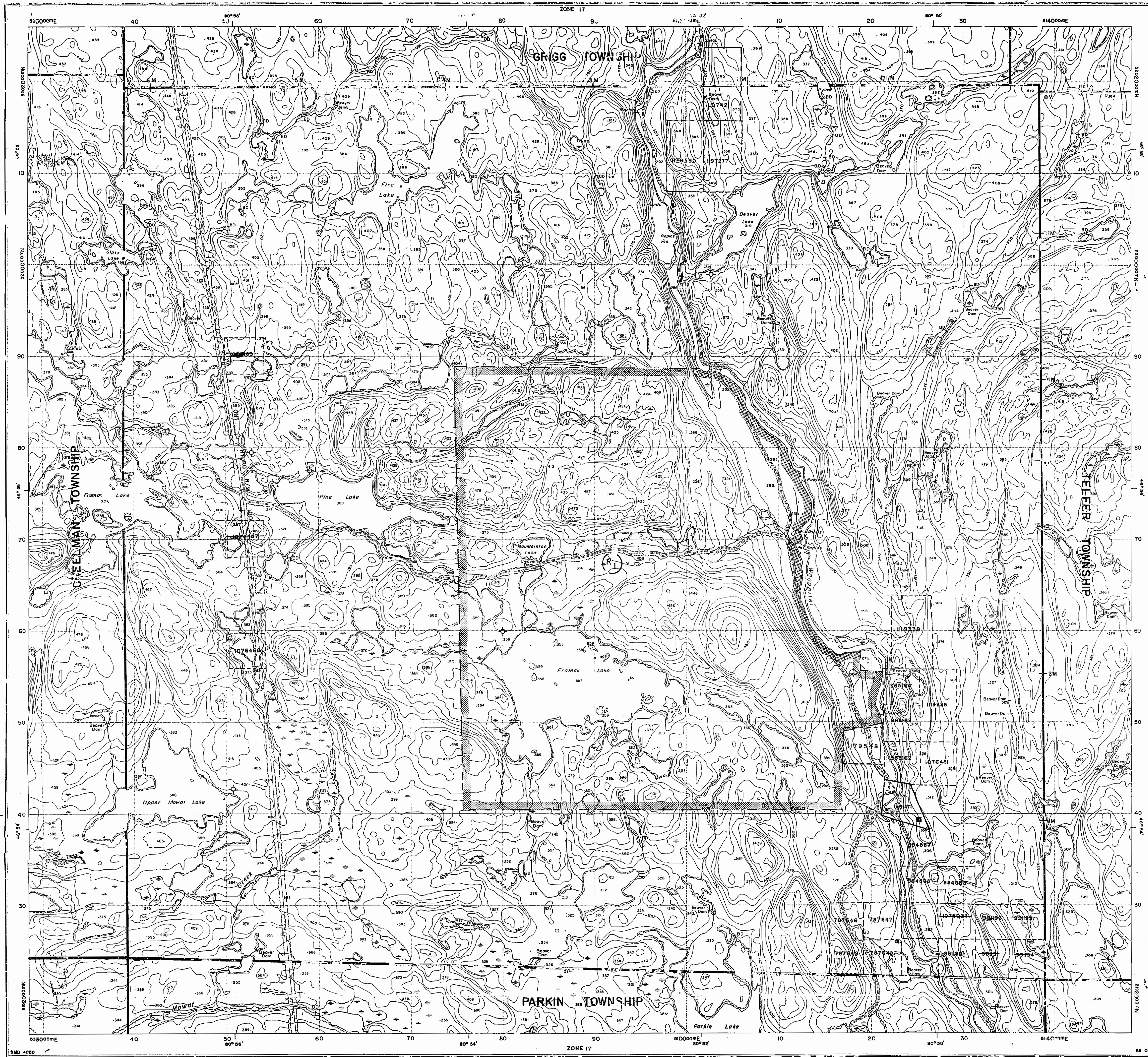
DISPOSITION OF CROWN LANDS

- Patent
 - Surface & Mining Rights
 - Surface Rights Only
 - Mining Rights Only
- Lease
 - Surface & Mining Rights
 - Surface Rights Only
 - Mining Rights Only
- Licence of Occupation
- Order-in-Council
- Cancelled
- Reservation
- Transfer & Gravel
- LAND USE PERMIT

THE INFORMATION THAT APPEARS ON THIS MAP HAS BEEN COMPILED FROM VARIOUS SOURCES, AND ACCURACY IS NOT GUARANTEED. THOSE WISHING TO STAKE MINING CLAIMS SHOULD CONSULT WITH THE MINING RECORDER, MINISTRY OF NORTHERN DEVELOPMENT AND MINES, FOR ADDITIONAL INFORMATION ON THE STATUS OF THE LANDS SHOWN HEREON.

IN SERVICE AUG. 17, 1992

Map base and land disposition drafting by Surveys and Mapping Branch, Ministry of Natural Resources. The disposition of land, location of lot fabric and parcel boundaries on this index was compiled for administrative purposes only.



4050

FRAILECK TWP.

G-4050



Ministry of Natural Resources
 Ministry of Northern Development and Mines

INDEX TO LAND DISPOSITION

PLAN: G-4050
 TOWNSHIP: RALECK
 COUNTY: SUDBURY
 DISTRICT: SUDBURY

Scale 1:20 000

MBOL

AREAS WITHDRAWN FROM DISPOSITION

MRO - Mining Rights Only
 SRO - Surface Rights Only
 M+S - Mining and Surface Rights

Description	Order No.	Date	Disposition	File
sec. 22/90	11-1-10	11/27/88	S.R.O.	11-239

DATE OF ISSUE: SEP 04 1997
 PROVINCIAL RECORDING OFFICE - SUDBURY

DISPOSITION OF CROWN LANDS

Surface & Mining Rights	●
Surface Rights Only	○
Mining Rights Only	◐
Lease	■
Surface & Mining Rights	◼
Surface Rights Only	◻
Mining Rights Only	◑
License of Occupation	▽
Order in Council	OC
Cancelled	○
Reservation	○
Order in Council	○
LAND USE PERMIT	◇

THE INFORMATION THAT APPEARS ON THIS MAP HAS BEEN COMPILED FROM VARIOUS SOURCES AND ACCURACY IS NOT GUARANTEED. THOSE WISHING TO STAKE MINING CLAIMS SHOULD CONSULT WITH THE MINING RECORDER, MINISTRY OF NORTHERN DEVELOPMENT AND MINES, FOR ADDITIONAL INFORMATION ON THE STATUS OF THE LANDS SHOWN HEREON.

IN SERVICE AUG. 17, 1997

Map base and land disposition derived by Surveys and Mapping Branch, Ministry of Natural Resources. The disposition of land, location of lot fabric and parcel boundaries on this index was compiled for administrative purposes only.

Grigg Twp. M. 897

THE TOWNSHIP
OF
FRALECK

DISTRICT OF
SUDBURY

SUDBURY
MINING DIVISION

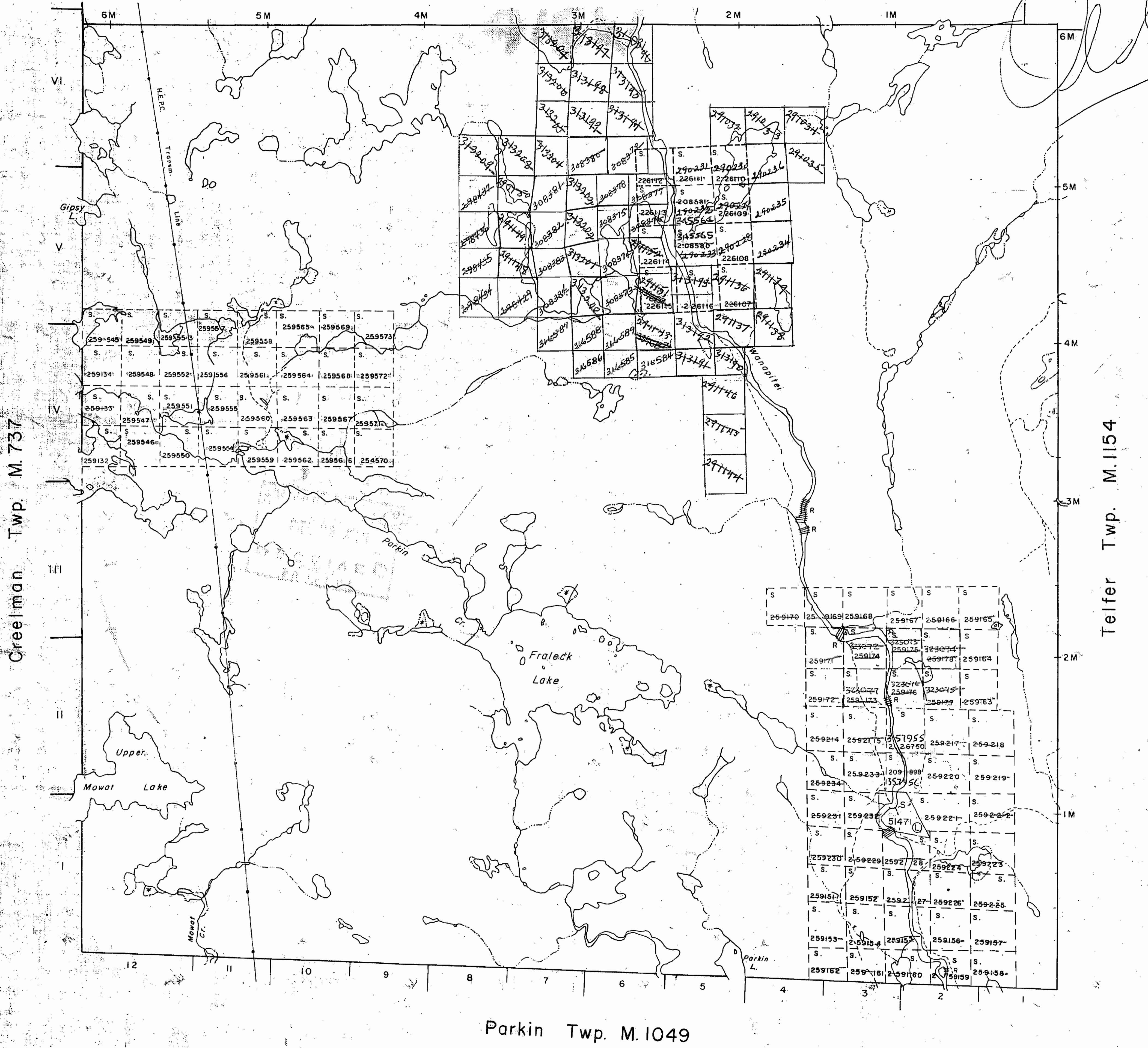
SCALE: 1-INCH=40 CHAINS

LEGEND

- PATENTED LAND Ⓟ
- CROWN LAND SALE Ⓢ
- LEASES Ⓛ
- LOCATED LAND Loc.
- LICENSE OF OCCUPATION L.O.
- MINING RIGHTS ONLY M.R.O.
- SURFACE RIGHTS ONLY S.R.O.
- ROADS — — — — —
- IMPROVED ROADS = = = = =
- KING'S HIGHWAYS Ⓚ
- RAILWAYS — + — + —
- POWER LINES — — — — —
- MARSH OR MUSKEG + + +
- MINES Ⓜ
- CANCELLED C.

NOTES

400' Surface Rights reservation around all
Lakes & Rivers



Parkin Twp. M. 1049

Telfer Twp. M. 1154

PLAN NO. **M. 816**

DEPARTMENT OF MINES
— ONTARIO —

Grigg Twp. M. 897

THE TOWNSHIP OF

FRALECK

DISTRICT OF SUDBURY

SUDBURY MINING DIVISION

SCALE: 1-INCH=40 CHAINS

LEGEND

- PATENTED LAND (P)
- CROWN LAND SALE (C.S.)
- LEASES (L)
- LOCATED LAND (Loc.)
- LICENSE OF OCCUPATION (L.O.)
- MINING RIGHTS ONLY (M.R.O.)
- SURFACE RIGHTS ONLY (S.R.O.)
- ROADS (— — — — —)
- IMPROVED ROADS (— — — — —)
- KING'S HIGHWAYS (— — — — —)
- RAILWAYS (— — — — —)
- POWER LINES (— — — — —)
- MARSH OR MUSKEG (— — — — —)
- MINES (— — — — —)
- CANCELLED (C)

NOTES

400' Surface Rights reservation around all Lakes & Rivers

PLAN NO.- M. 816


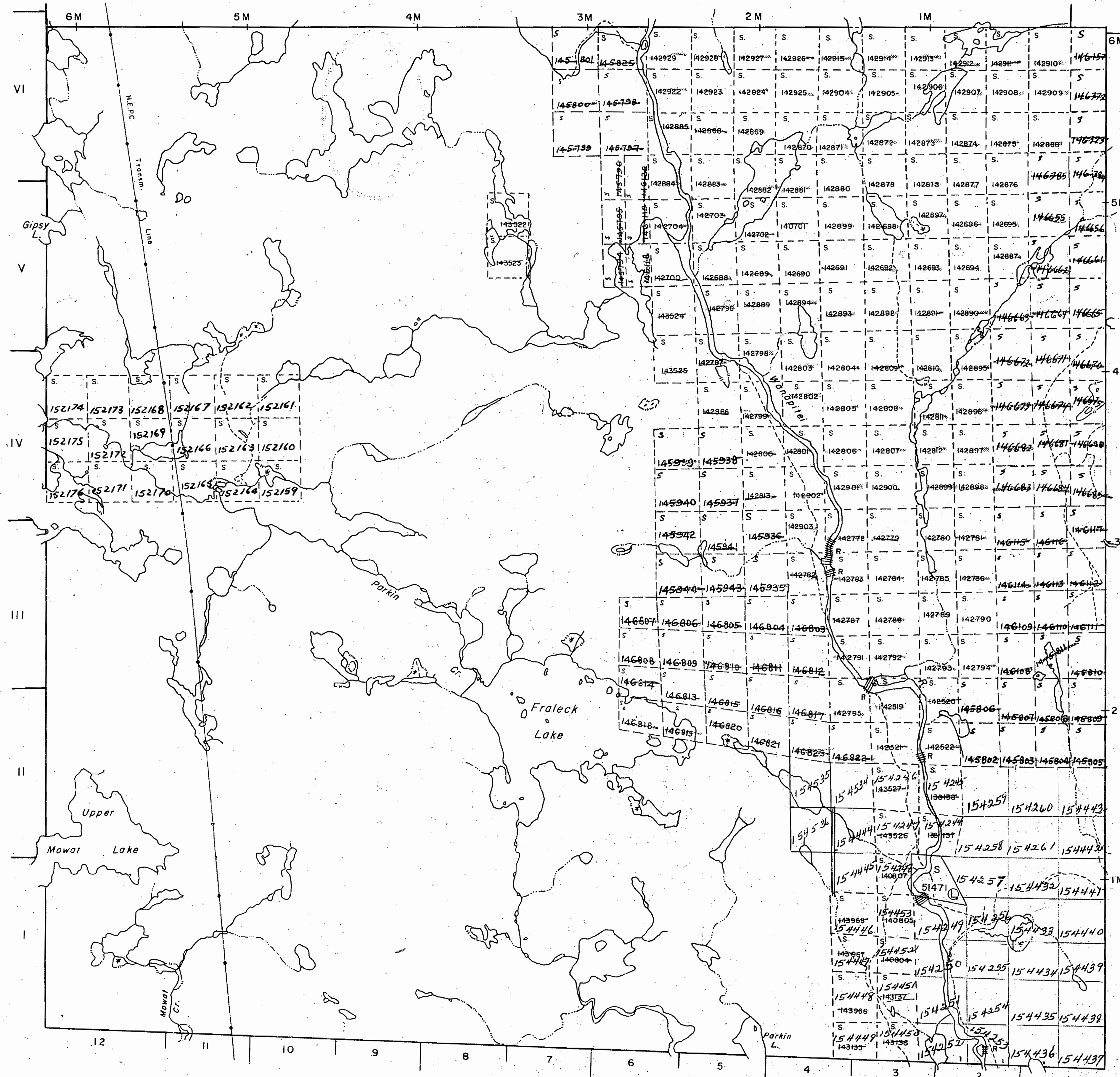
DEPARTMENT OF MINES

— ONTARIO —

Creelman Twp. M. 737

Telfer Twp. M. 1154

Parkin Twp. M. 1049

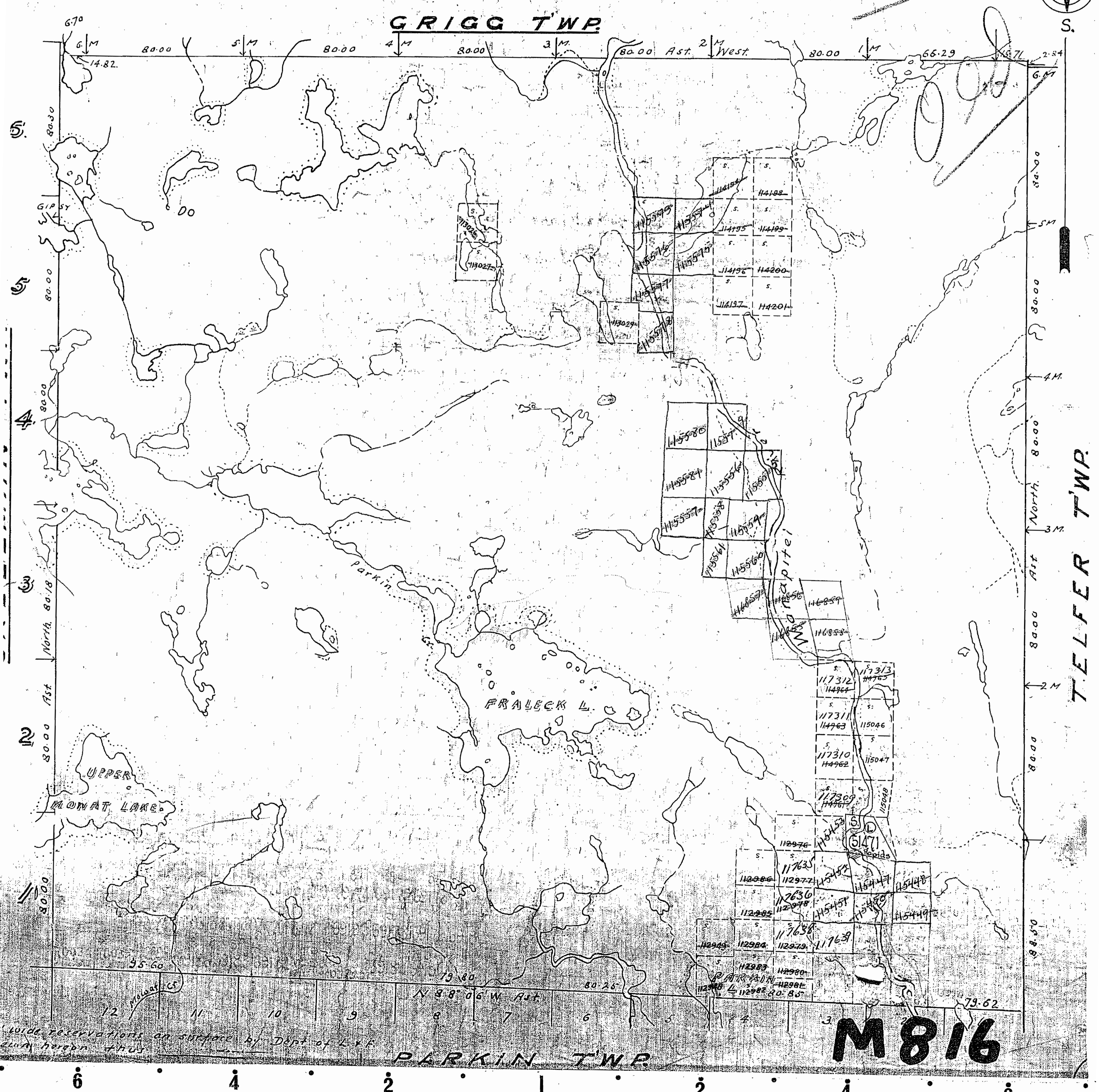


PLAN OF FRALECK TWP.

TIMAGAMI PROVINCIAL FOREST
SUDBURY MINING DIVISION.
DISTRICT OF SUDBURY

SCALE 40 CHAINS TO AN INCH.

T.R.P.

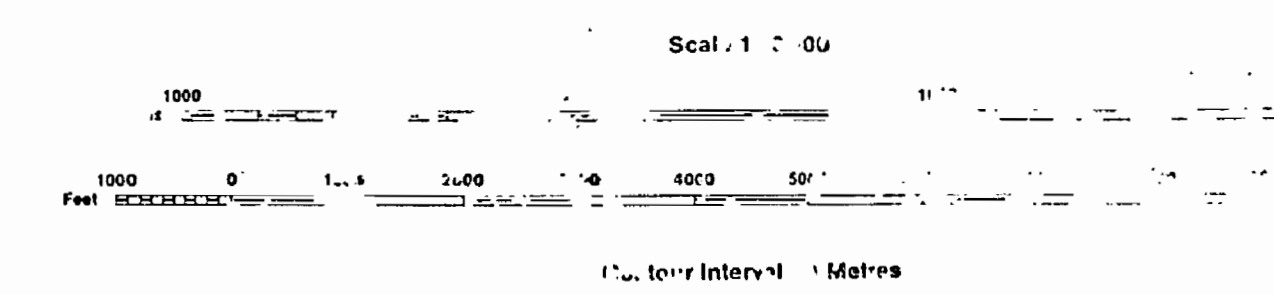


10 wide reservations on surface by DEPT of L.A.C.
having been thus

M816

INDEX TO LAND DISPOSITION

PLAN G-4000 118340
TOWNSHIP FRALECK
SHEET 1 OF 1



DATE OF ISSUE
MAY - 7 1992
SUBURBAN RECORDERS OFFICE

SYMBOLS

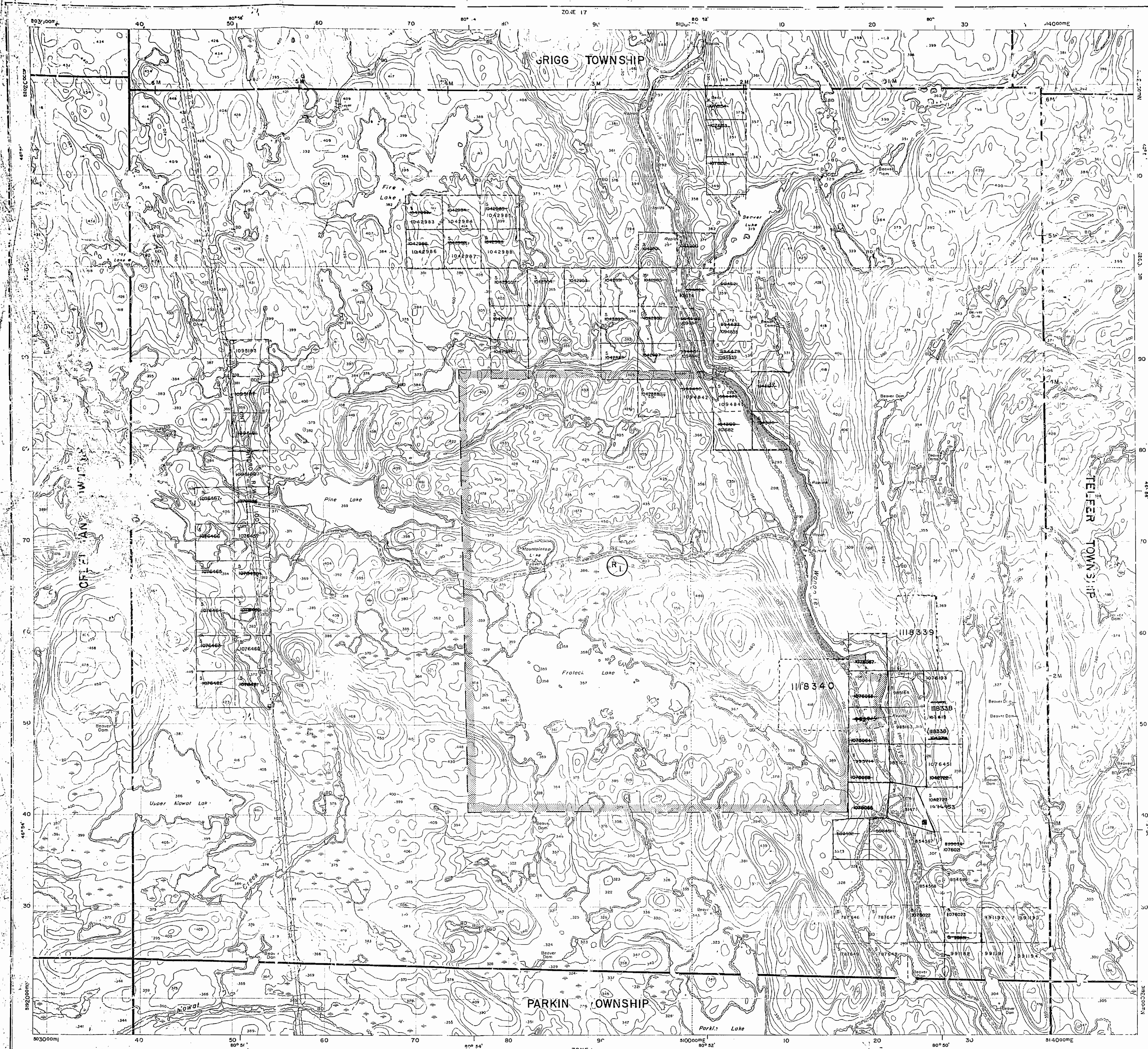
- Boundary: Town to Median, Baseline
- Road: Right of Way, Surveyed
- Lot/Concession: surveyed
- Parcel: surveyed
- Right-of-way: road
- Utility
- Water
- Control point
- Fluted land
- Line: (ground)
- Railway: single track
- Railway: double track
- Recreation: Township
- Tram: (original)
- Transmission Line
- Wended area

THE INFORMATION THAT APPEARS ON THIS MAP HAS BEEN COMPILED FROM VARIOUS SOURCES, AND ACCURACY IS NOT GUARANTEED. THOSE WISHING TO STAKE MINING CLAIMS SHOULD CONSULT WITH THE MINING RECORDER, MINISTRY OF NORTHERN DEVELOPMENT AND MINES, FOR ADDITIONAL INFORMATION ON THE STATUS OF THE LANDS SHOWN HEREON.

DISPOSITION OF CROWN LANDS

- Surface Rights
- Surface Right Only
- Mining Right Only
- Lease: Surface & Mining Rights
- Surface Rights Only
- Mining Rights Only
- Licence of Occupation
- Order: (null)
- Canal
- Freeway
- Gravel

To Accompany Mylar



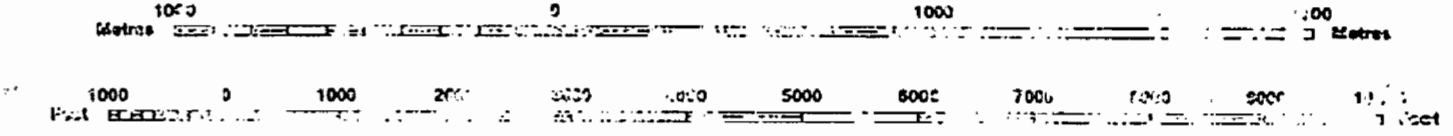
INDEX TO LAND DISPOSITION

PLAN
G-4050
 TOWNSHIP

FRALECK

COUNTY OF SUDBURY
SUDBURY
 LAND TITLES DIVISION

Scale 1:20 000



Contour Interval 10 Metres

AREAS WITHDRAWN FROM DISPOSITION

MRO - Mining Rights Only
 SRO - Surface Rights Only
 M+S - Mining and Surface Rights

Description	Color	Date	Disposition	File
Sec. 32/80	Yellow	14/12/82	S.R.O.	1399

MBOLC

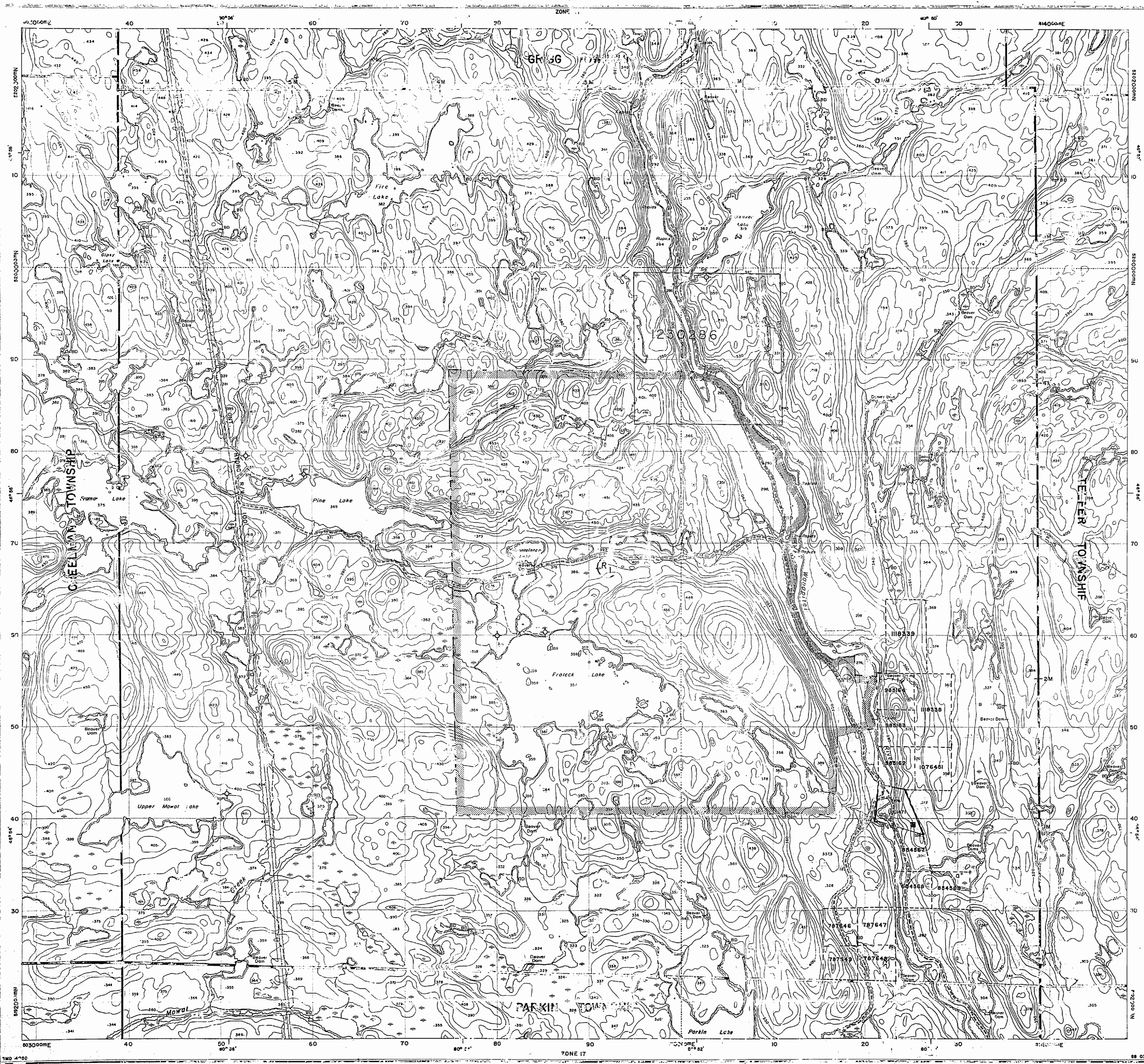
- Boundary
- Township, Meridian, Baseline
- Road allowance, surveyed
- shoeline
- Contour lines
- Parcel, surveyed
- utility
- Right-of-way: road
- railway
- utility
- Reservation
- Contour
- Interpolated
- Approximate
- Depression
- Ground point (horizontal)
- Fixed point
- Minimum ground
- Pipeline (above ground)
- Chalkway: single track
- double track
- abandoned
- Road: highway, county, township
- course
- trail, bus
- Shoeline (original)
- Transmission line
- Wooded area

DISPOSITION OF LAND

- Patent
- Surface & Mining Rights
- Surface Rights Only
- Mining Rights Only
- Lease
- Surface & Mining Rights
- Surface Rights Only
- Mining Rights Only
- License of Occupation
- Order of Approval
- Cancelled
- Reservation
- Order of Approval
- LAND USE PERMIT

THE INFORMATION THAT APPEARS ON THIS MAP HAS BEEN COMPILED FROM VARIOUS SOURCES, AND ACCURACY IS NOT GUARANTEED. THOSE WISHING TO STAKE MINING CLAIMS SHOULD CONSULT WITH THE MINING RECORDER, MINISTRY OF NORTHERN DEVELOPMENT AND MINES, FOR ADDITIONAL INFORMATION ON THE STATUS OF THE LANDS SHOWN HEREON.

IN SERVICE AUG. 17, 1982



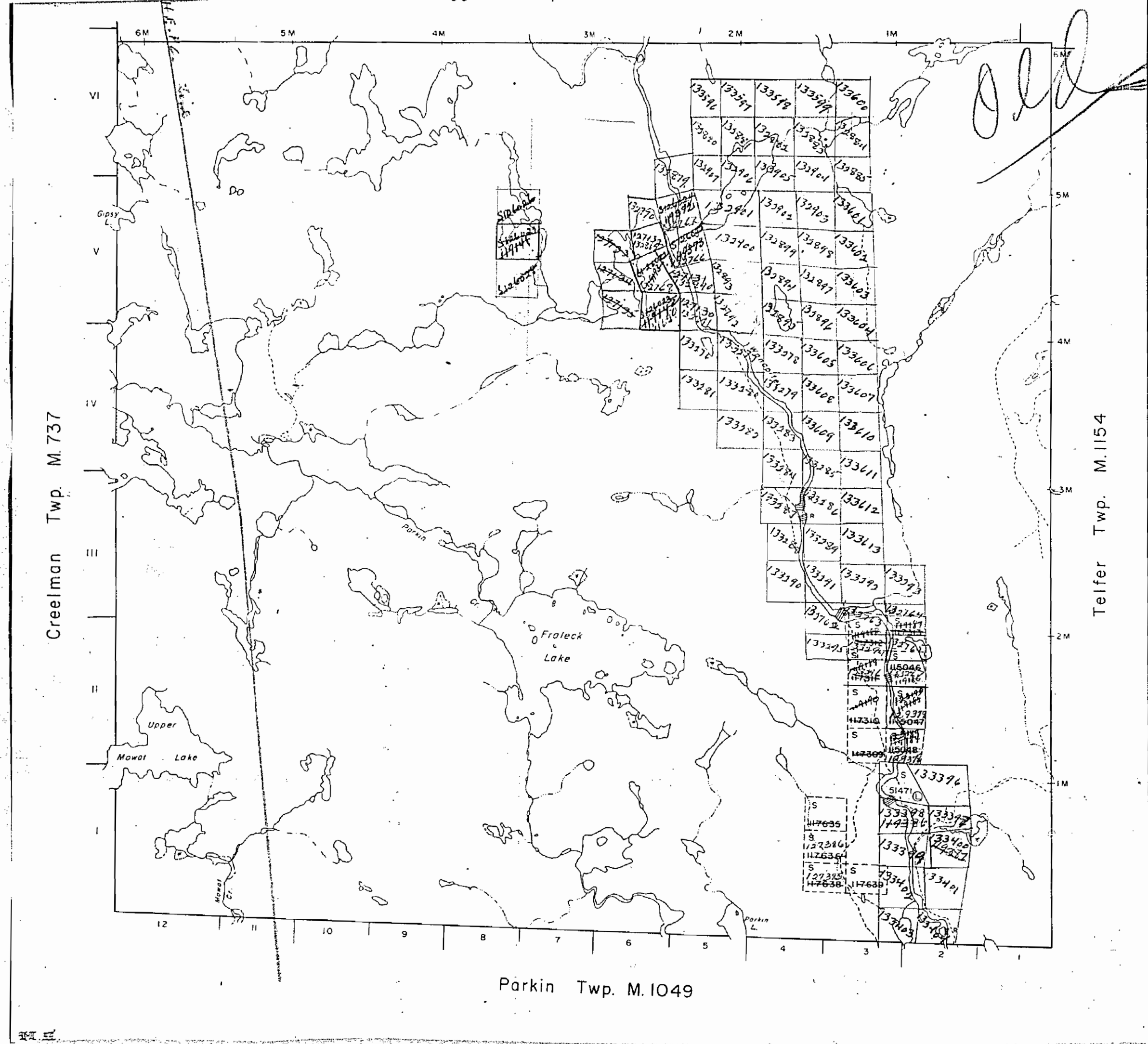
-4050
 FRALECK TWP.
 G-4050

816

FRALECK TWP.

Grigg Twp. M. 897

Handwritten scribbles



THE TOWNSHIP OF
OF
FRALECK
~~THIMAGAMI PROVINCIAL FOREST~~
DISTRICT OF
SUDBURY
SUDBURY
MINING DIVISION
SCALE: 1-INCH=40 CHAINS

LEGEND

PATENTED LAND	Ⓟ
CROWN LAND SALE	C.S.
LEASES	Ⓞ
LOCATED LAND	Loc.
LICENSE OF OCCUPATION	L.O.
MINING RIGHTS ONLY	M.R.O.
SURFACE RIGHTS ONLY	S.R.O.
ROADS	— — — — —
IMPROVED ROADS	— — — — —
KING'S HIGHWAYS	— — — — —
RAILWAYS	— — — — —
POWER LINES	— — — — —
MARSH OR MUSKEG	— — — — —
MINES	ⓧ
CANCELLED	Ⓞ

NOTES
400' Surface Rights reservation around all
Lakes & Rivers

PLAN NO. **M. 816**
DEPARTMENT OF MINES
— ONTARIO —

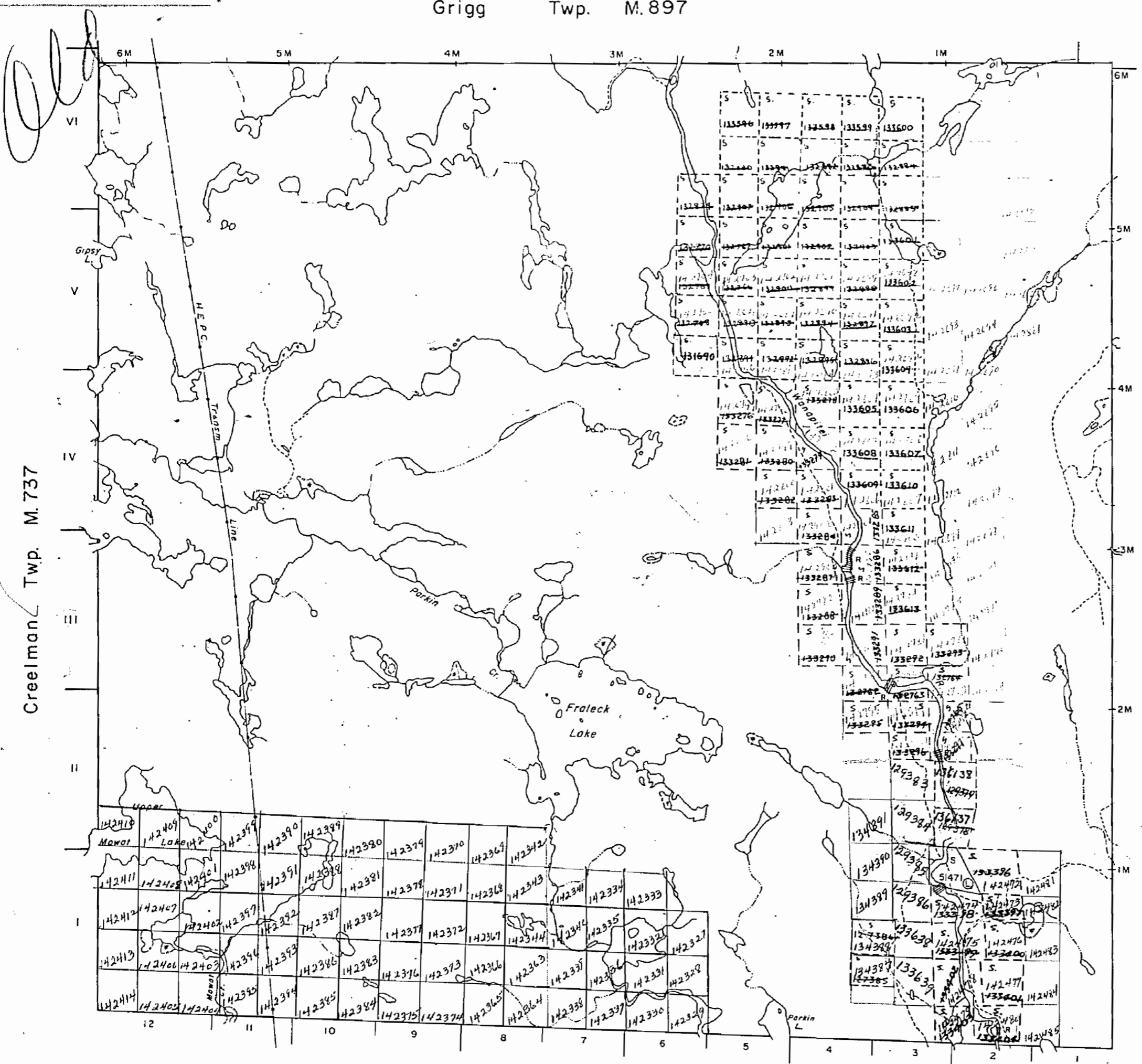
Creelman Twp. M. 737

Telfer Twp. M. 1154

Parkin Twp. M. 1049

816

Grigg Twp. M. 897



THE TOWNSHIP OF

FRALECK

TIMAGAMI PROVINCIAL FOREST

DISTRICT OF SUDBURY

SUDBURY MINING DIVISION

SCALE: 1-INCH=40 CHAINS

LEGEND

- PATENTED LAND Ⓟ
- CROWN LAND SALE C.S.
- LEASES Ⓞ
- LOCATED LAND L.O.
- LICENSE OF OCCUPATION L.O.
- MINING RIGHTS ONLY M.R.O.
- SURFACE RIGHTS ONLY S.R.O.
- ROADS — — — — —
- IMPROVED ROADS = = = = =
- KING'S HIGHWAYS —+—+—+—+—
- RAILWAYS —+—+—+—+—
- POWER LINES —+—+—+—+—
- MARSH OR MUSKEG ⊞ ⊞ ⊞
- MINES Ⓜ
- CANCELLED C.

NOTES

400' Surface Rights reservation around all Lakes & Rivers

PLAN NO. M. 816

DEPARTMENT OF MINES

— ONTARIO —

Creelman Twp. M. 737

Telfer Twp. M. 1154

Parkin Twp. M. 1049

816

Grigg Twp. M. 897

Old

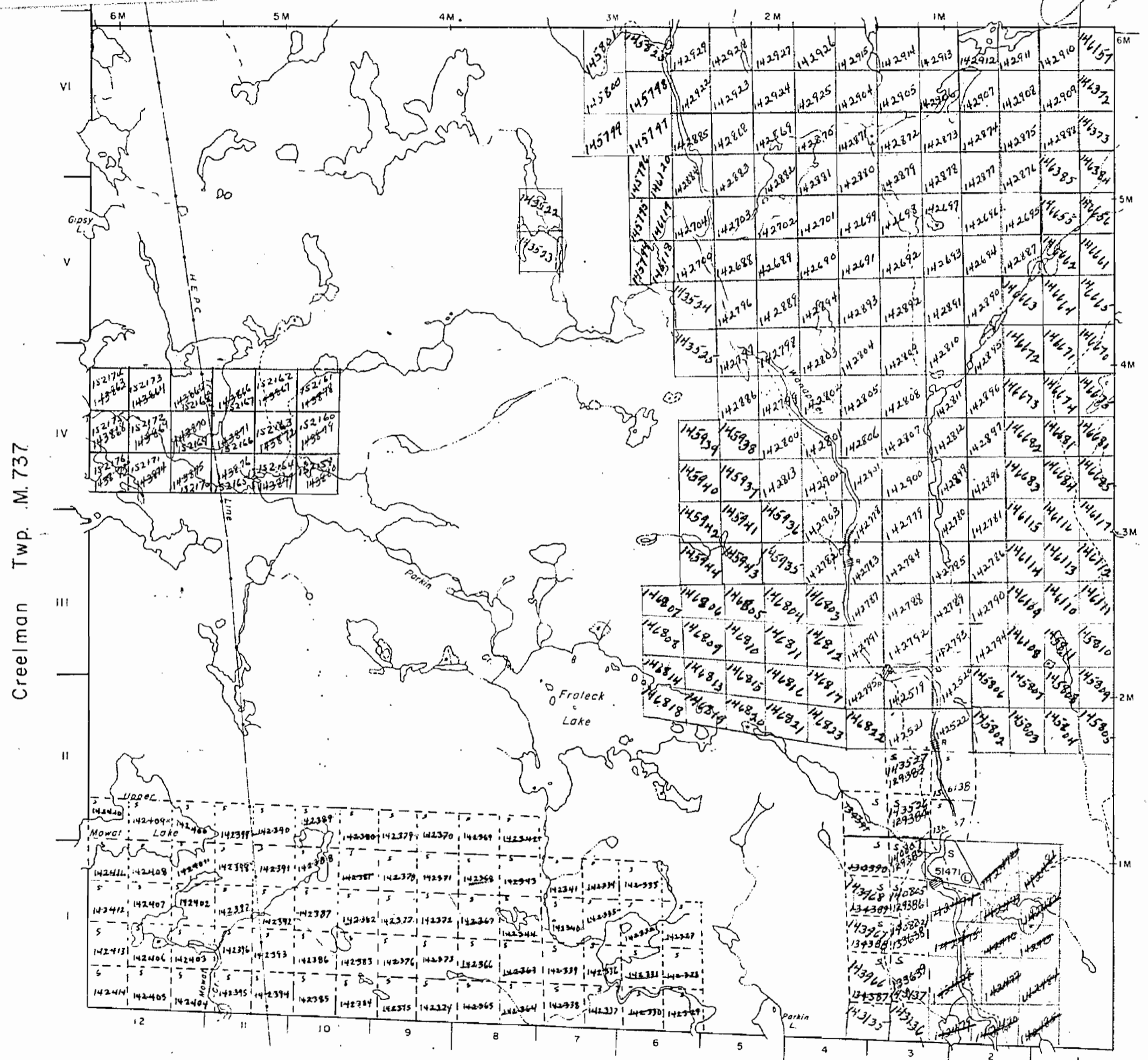
THE TOWNSHIP OF
OF
FRALECK
TIMAGAMI PROVINCIAL FOREST
DISTRICT OF
SUDBURY
SUDBURY
MINING DIVISION
SCALE: 1-INCH=40 CHAINS

LEGEND

- PATENTED LAND Ⓟ
- CROWN LAND SALE C.S.
- LEASES Ⓞ
- LOCATED LAND Loc.
- LICENSE OF OCCUPATION L.O.
- MINING RIGHTS ONLY M.R.O.
- SURFACE RIGHTS ONLY S.R.O.
- ROADS —
- IMPROVED ROADS —
- KING'S HIGHWAYS —
- RAILWAYS —
- POWER LINES —
- MARSH OR MUSKOG —
- MINES ✕
- CANCELLED c.

NOTES

400' Surface Rights reservation around all Lakes & Rivers



Creelman Twp. M. 737

Telfer Twp. M. 1154

Parkin Twp. M. 1049

PLAN NO.- M. 816

DEPARTMENT OF MINES
— ONTARIO —

Grigg Twp. M.897

THE TOWNSHIP OF

FRALECK

OLD

DISTRICT OF SUDBURY

SUDBURY MINING DIVISION

SCALE: 1-INCH=40 CHAINS

LEGEND

- | | |
|-----------------------|--------|
| PATENTED LAND | Ⓟ |
| CROWN LAND SALE | C.S. |
| LEASES | Ⓛ |
| LOCATED LAND | Loc. |
| LICENSE OF OCCUPATION | L.O. |
| MINING RIGHTS ONLY | M.R.O. |
| SURFACE RIGHTS ONLY | S.R.O. |
| ROADS | — |
| IMPROVED ROADS | — |
| KING'S HIGHWAYS | — |
| RAILWAYS | — |
| POWER LINES | — |
| MARSH OR MUSKEG | — |
| MINES | Ⓧ |
| CANCELLED | C. |

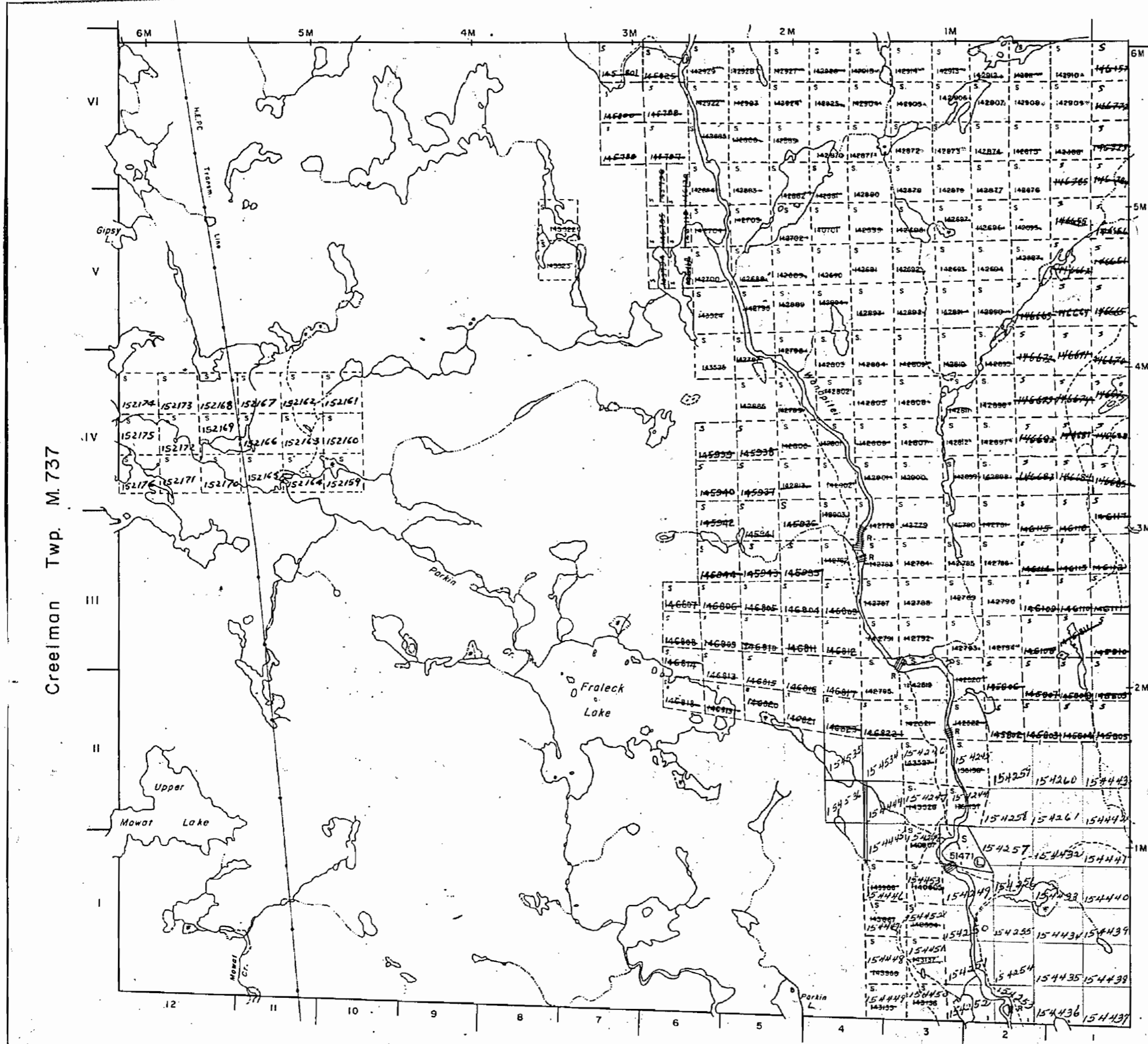
NOTES

400' Surface Rights reservation around all Lakes & Rivers

PLAN NO. - **M. 816**

DEPARTMENT OF MINES

— ONTARIO —



Parkin Twp. M.1049

Teifer Twp. M.1154

816

Grigg Twp. M.897

THE TOWNSHIP OF

FRALECK

DISTRICT OF
SUDBURY

SUDBURY
MINING DIVISION


SCALE: 1-INCH=40 CHAINS

LEGEND

- PATENTED LAND Ⓟ
- CROWN LAND SALE C.S.
- LEASES Ⓛ
- LOCATED LAND Loc.
- LICENSE OF OCCUPATION L.O.
- MINING RIGHTS ONLY M.R.O.
- SURFACE RIGHTS ONLY S.R.O.
- ROADS — — — — —
- IMPROVED ROADS — — — — —
- KING'S HIGHWAYS — — — — —
- RAILWAYS — — — — —
- POWER LINES — — — — —
- MARSH OR MUSKEG — — — — —
- MINES Ⓜ
- CANCELLED C.

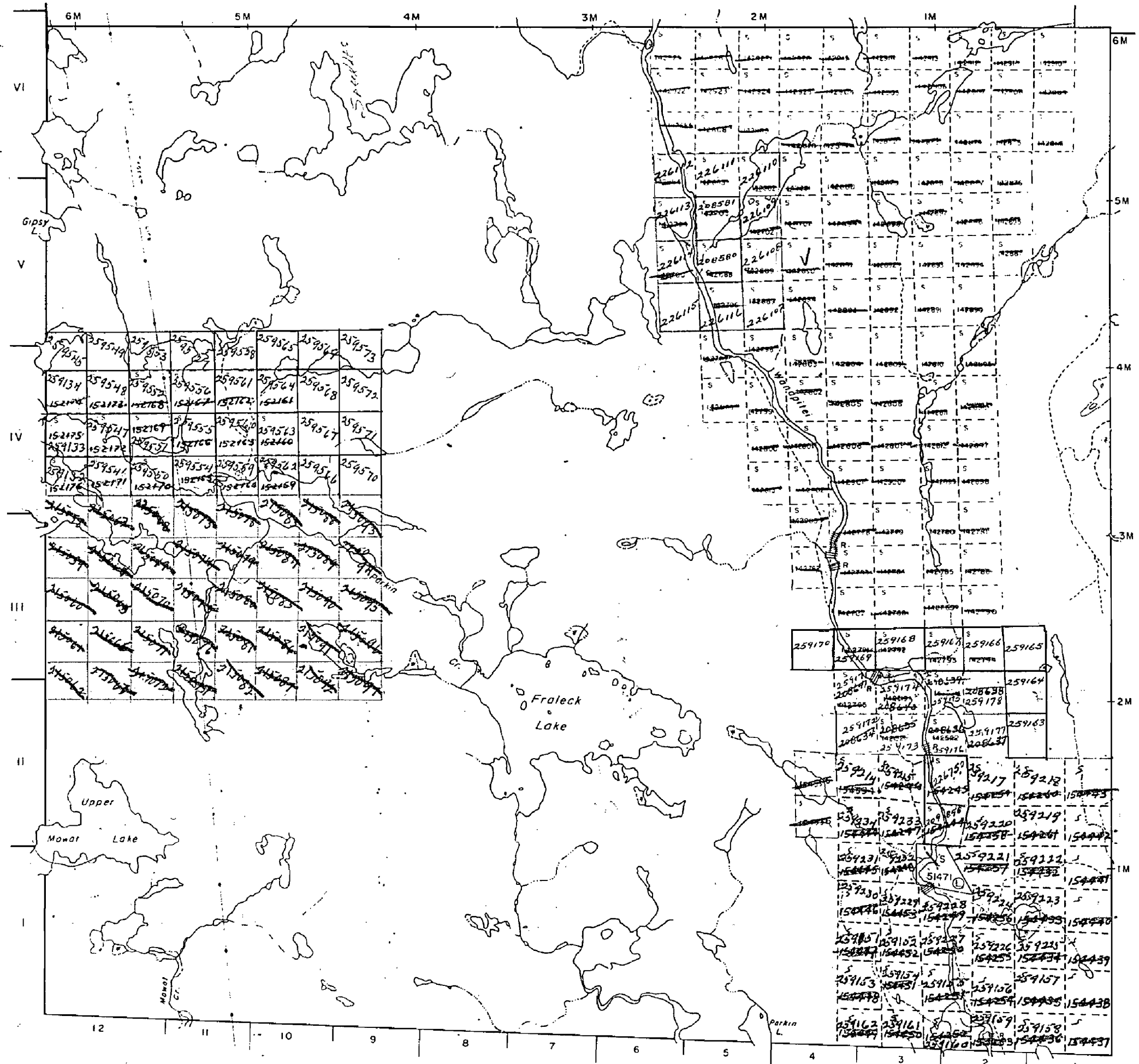
NOTES

400' Surface Rights reservation around all
Lakes & Rivers



PLAN NO.- M. 816

DEPARTMENT OF MINES
— ONTARIO —



Creelman Twp. M.737

Telfer Twp. M.1154

Parkin Twp. M.1049

816

Grigg Twp. M.897

THE TOWNSHIP OF











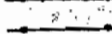




FRALECK

DISTRICT OF SUDBURY

SUDBURY MINING DIVISION

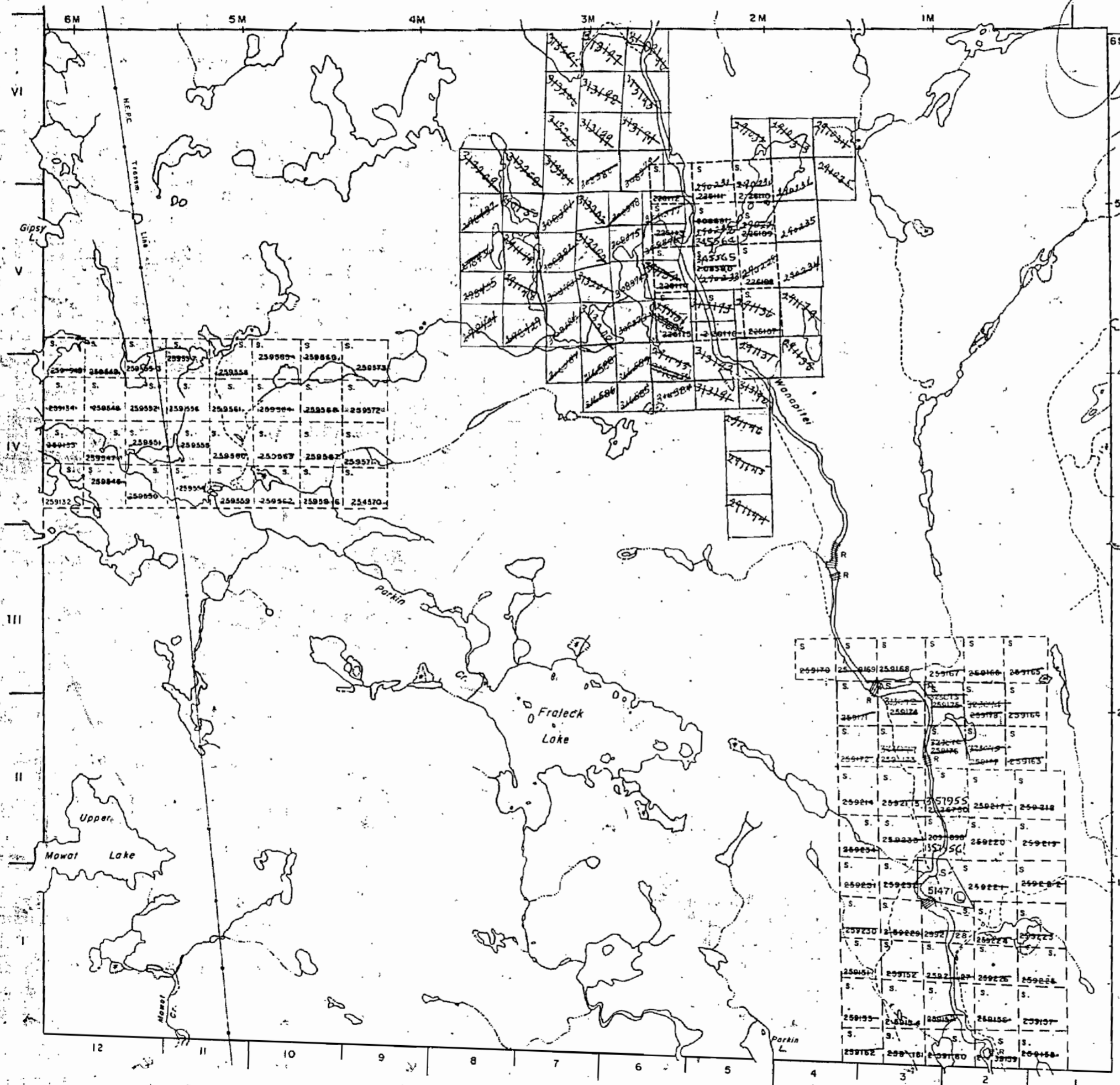
SCALE: 1-INCH=40 CHAINS

LEGEND

- PATENTED LAND 
- CROWN LAND SALE 
- LEASES 
- LOCATED LAND 
- LICENSE OF OCCUPATION 
- MINING RIGHTS ONLY 
- SURFACE RIGHTS ONLY 
- ROADS 
- IMPROVED ROADS 
- KING'S HIGHWAYS 
- RAILWAYS 
- POWER LINES 
- MARSH OR MUSKEG 
- MINES 
- CANCELLED 

NOTES

400' Surface Rights reservation around all Lakes & Rivers



Parkin Twp. M.1049

Telfer Twp. M.1154

PLAN NO. M.816

DEPARTMENT OF MINES

— ONTARIO —

816

GREELMAN

FRALECK

FRALECK
LAKE

MB16

TRS 8232	TRS 8226	TRS 8231
TRS 8233	TRS 8227	TRS 8230
TRS 8237	TRS 8228	TRS 8229

53286	53289	53282
53287	785 6894	53280
53285	785 6829	785 6913
53284	785 7071	785 6911
	5147	51470
	51472	51469

7072	785 7071
51471	51468

51470	51471	785 6911
51472	51473	51474

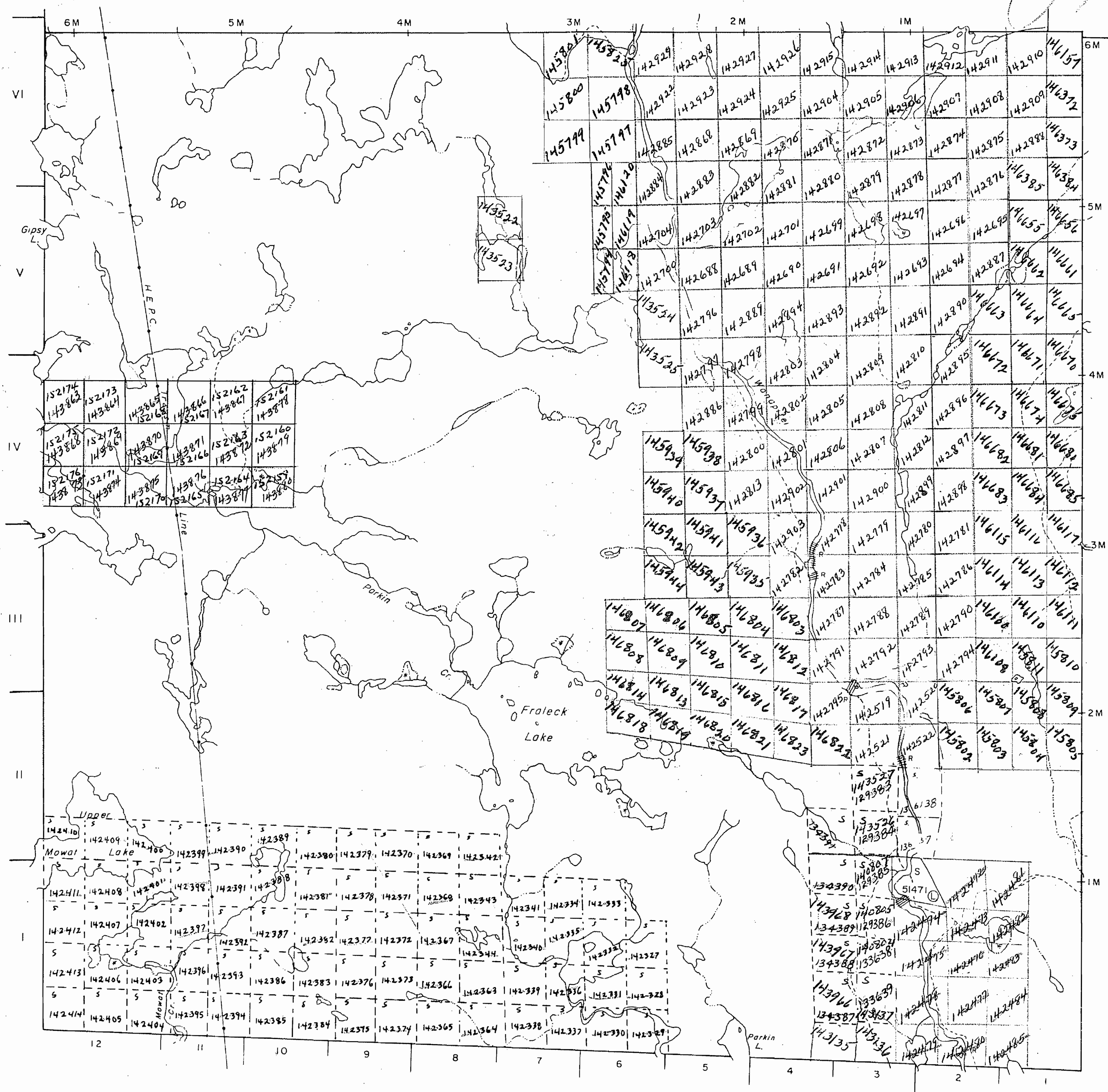
51475	51476	51477
51478	51479	51480

51481	51482	51483
51484	51485	51486

Grigg Twp. M.897

Old

THE TOWNSHIP OF
OF
FRALECK
TIMAGAMI PROVINCIAL FOREST
DISTRICT OF
SUDBURY
SUDBURY
MINING DIVISION
SCALE: 1-INCH=40 CHAINS



LEGEND

PATENTED LAND	Ⓢ
CROWN LAND SALE	C.S.
LEASES	Ⓛ
LOCATED LAND	L.O.
LICENSE OF OCCUPATION	L.O.
MINING RIGHTS ONLY	M.R.O.
SURFACE RIGHTS ONLY	S.R.O.
ROADS	—
IMPROVED ROADS	—
KING'S HIGHWAYS	—
RAILWAYS	—
POWER LINES	—
MARSH OR MUSKEG	*
MINES	⚡
CANCELLED	Ⓢ

NOTES

400' Surface Rights reservation around all Lakes & Rivers

PLAN NO.- **M. 816**
DEPARTMENT OF MINES
— ONTARIO —

Creelman Twp. M.737

Telfer Twp. M.1154

Parkin Twp. M.1049

Grigg Twp. M. 897

THE TOWNSHIP OF
OF

FRALECK

TIMAGAMI PROVINCIAL FOREST

DISTRICT OF
SUDBURY

SUDBURY
MINING DIVISION

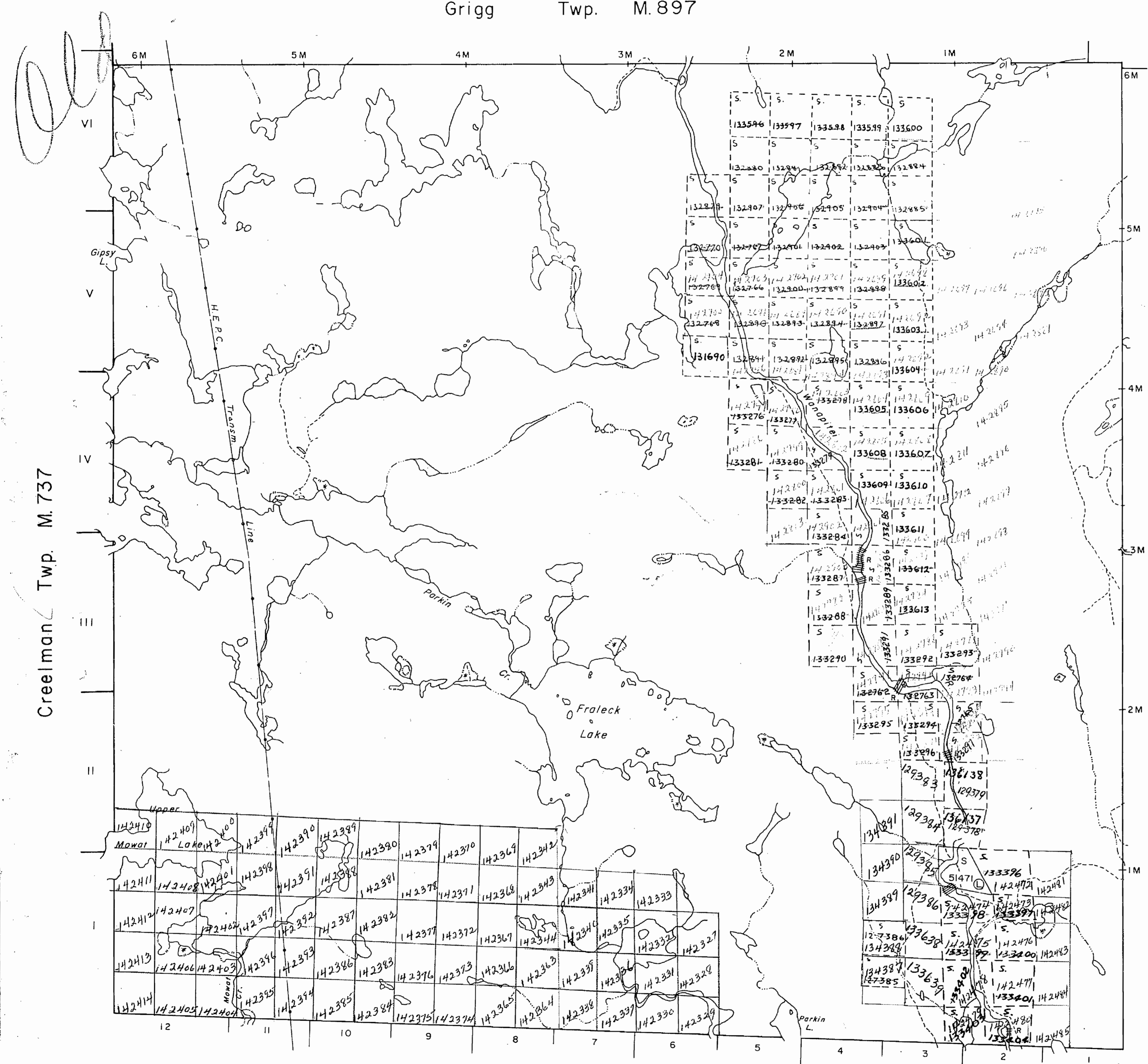
SCALE: 1-INCH=40 CHAINS

LEGEND

- PATENTED LAND Ⓟ
- CROWN LAND SALE C.S.
- LEASES Ⓛ
- LOCATED LAND Loc.
- LICENSE OF OCCUPATION L.O.
- MINING RIGHTS ONLY M.R.O.
- SURFACE RIGHTS ONLY S.R.O.
- ROADS — — — — —
- IMPROVED ROADS — — — — —
- KING'S HIGHWAYS — — — — —
- RAILWAYS — — — — —
- POWER LINES — — — — —
- MARSH OR MUSKEG * * *
- MINES R
- CANCELLED C.

NOTES

400' Surface Rights reservation around all
Lakes & Rivers



Creelman Twp. M. 737

Telfer Twp. M. 1154

Parkin Twp. M. 1049

PLAN NO.- M. 816

DEPARTMENT OF MINES

— ONTARIO —

Grigg Twp. M. 897

THE TOWNSHIP OF
OF

FRALECK

~~IMAGAMI PROVINCIAL FOREST~~

DISTRICT OF
SUDBURY

SUDBURY
MINING DIVISION

SCALE: 1-INCH=40 CHAINS

LEGEND

PATENTED LAND	Ⓟ
CROWN LAND SALE	C.S.
LEASES	Ⓛ
LOCATED LAND	Loc.
LICENSE OF OCCUPATION	L.O.
MINING RIGHTS ONLY	M.R.O.
SURFACE RIGHTS ONLY	S.R.O.
ROADS	— — — — —
IMPROVED ROADS	— — — — —
KING'S HIGHWAYS	— — — — —
RAILWAYS	— — — — —
POWER LINES	— — — — —
MARSH OR MUSKEG	* * *
MINES	ⓧ
CANCELLED	C.

NOTES

400' Surface Rights reservation around all
Lakes & Rivers

PLAN NO. - **M. 816**

DEPARTMENT OF MINES

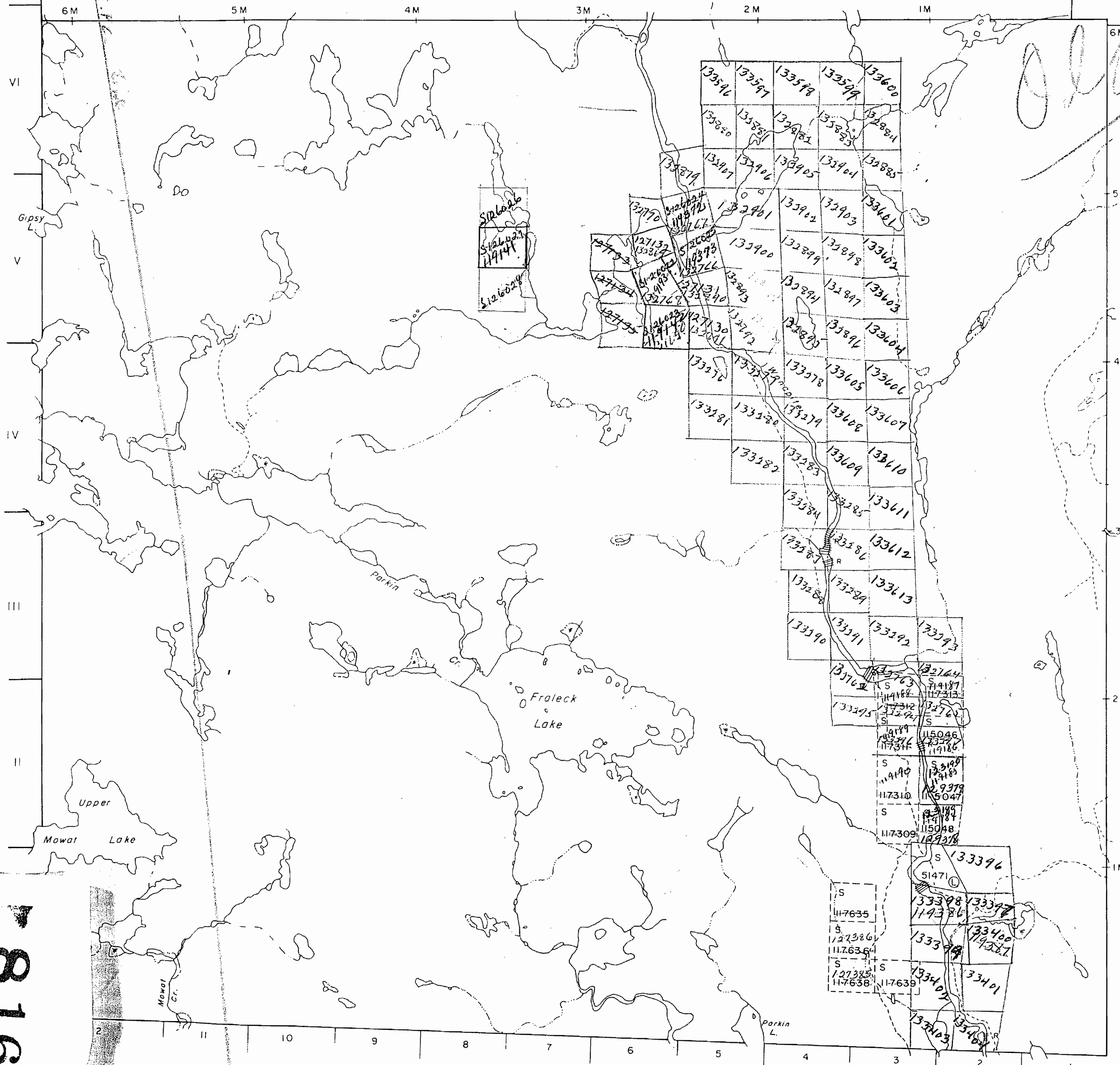
— ONTARIO —

Creelman Twp. M. 737

Telfer Twp. M. 1154

Parkin Twp. M. 1049

816

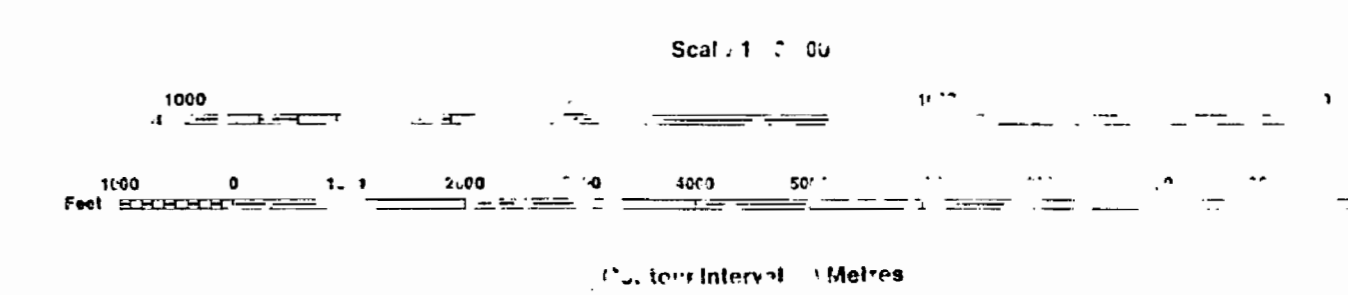


IN SERVICE APRIL 6, 1990.

Ontario Ministry of Natural Resources and Forestry

INDEX TO DISPOSITION

PLAN G-4000 1118340 TOWNSHIP FRALEON

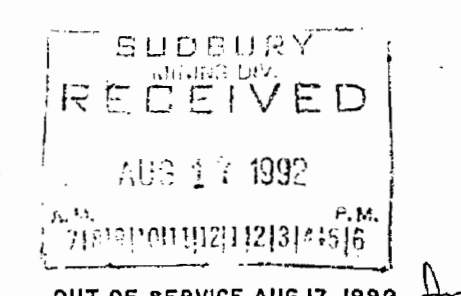


SYMBOLS section with a legend for various map features like boundaries, roads, and railways.

THE INFORMATION THAT APPEARS ON THIS MAP HAS BEEN COMPILED FROM VARIOUS SOURCES AND ACCURACY IS NOT GUARANTEED...

DISPOSITION OF CROWN LANDS

- List of land disposition types: Surface & Mining Rights, Surface Rights Only, Mining Rights Only, etc.



M.816

FRALECK TWP

M.816

* Sep 14/82

TRIM LINE

M.816

FRALECK TWP

M.816

Grigg Twp. M.897

Creelman Twp. M.737

Parkin Twp. M.1049



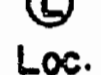
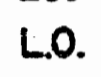
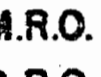










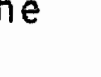
THE TOWNSHIP OF FRALECK

DISTRICT OF SUDBURY

SUDBURY MINING DIVISION

SCALE: 1-INCH=40 CHAINS

LEGEND

- PATENTED LAND 
- CROWN LAND SALE 
- LEASES 
- LOCATED LAND 
- LICENSE OF OCCUPATION 
- MINING RIGHTS ONLY 
- SURFACE RIGHTS ONLY 
- ROADS 
- IMPROVED ROADS 
- KING'S HIGHWAYS 
- RAILWAYS 
- POWER LINES 
- MARSH OR MUSKEG 
- MINES 
- CANCELLED 
- PATENTED S.R.O. 

NOTES

400' Surface Rights reservation along the shores of all lakes and rivers.

Areas withdrawn from staking under Section 36 of the Mining Act (R.S.O.1980).

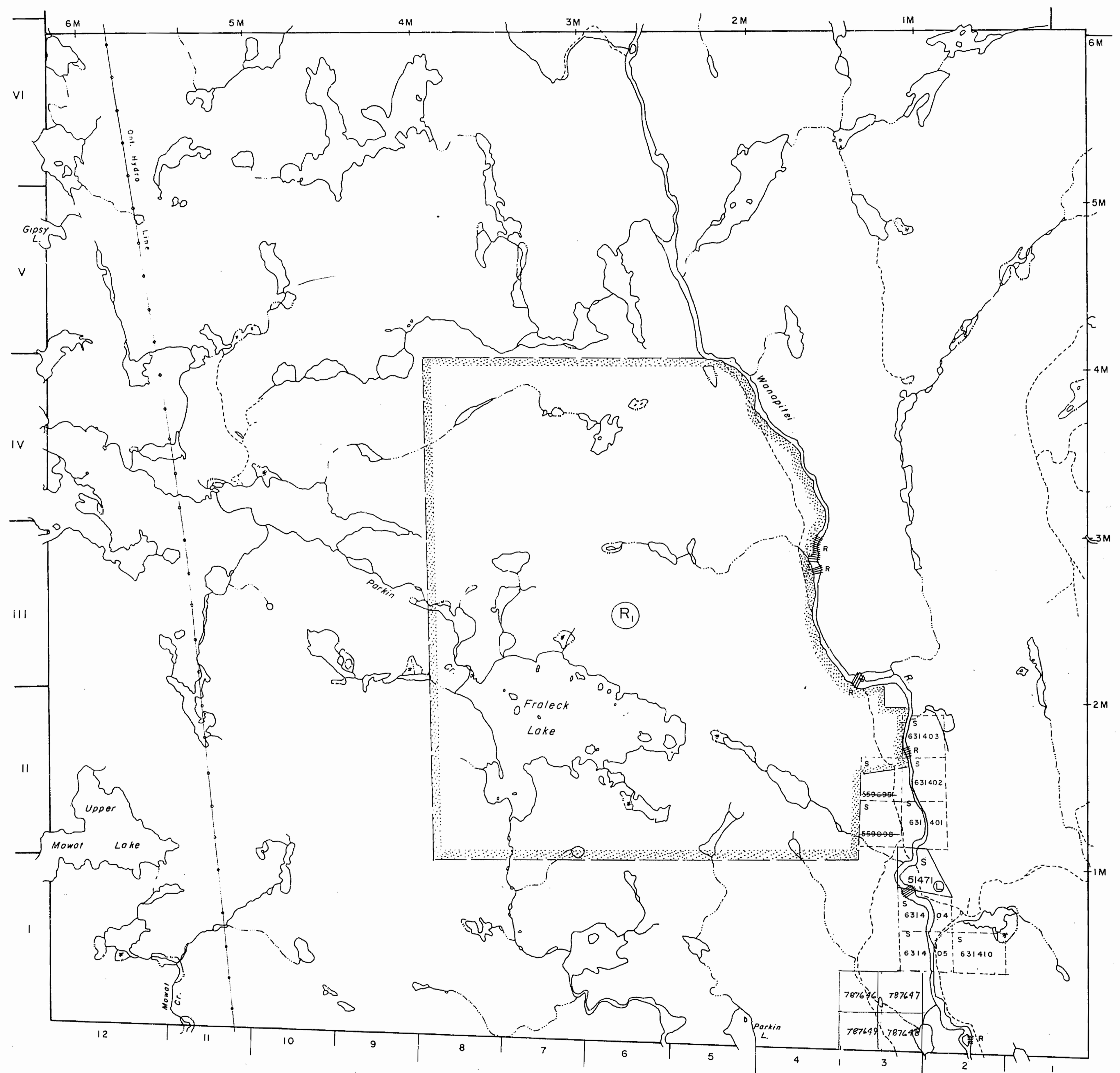
Order No.	File	Date	Disposition
① W.2/82	193399	14/12/82	S.R.O.

* In Service 1983 09 14 - N.M.

FRALECK

PLAN NO. M.816

ONTARIO
MINISTRY OF NATURAL RESOURCES
SURVEYS AND MAPPING BRANCH



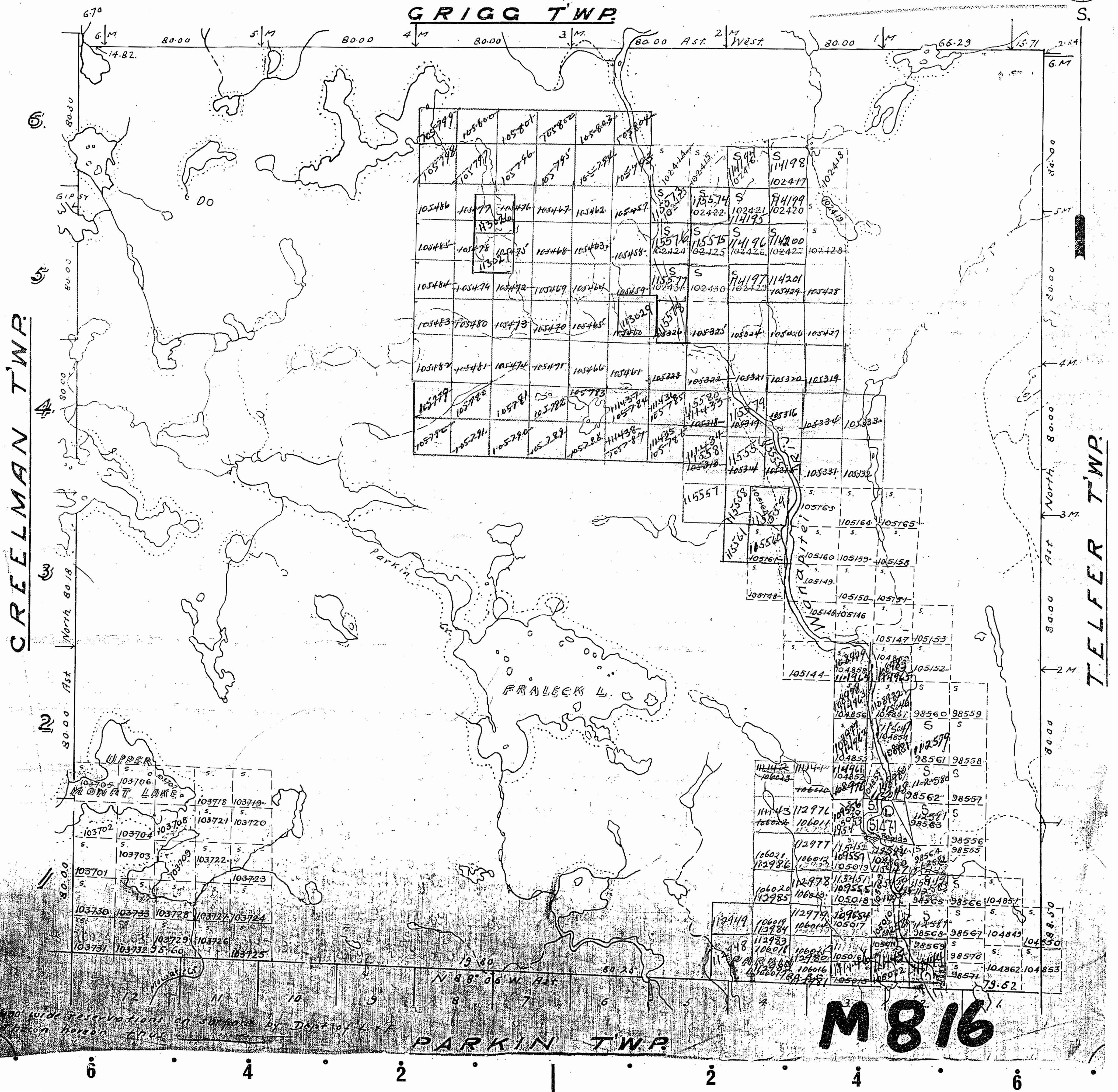

Telfer Twp. M.1154

TRIM LINE

PLAN OF FRALLECK TWP.

TIMAGAMI PROVINCIAL FOREST
SUDBURY MINING DIVISION.
DISTRICT OF SUDBURY

—SCALE 40 CHAINS TO AN INCH.—



M 816

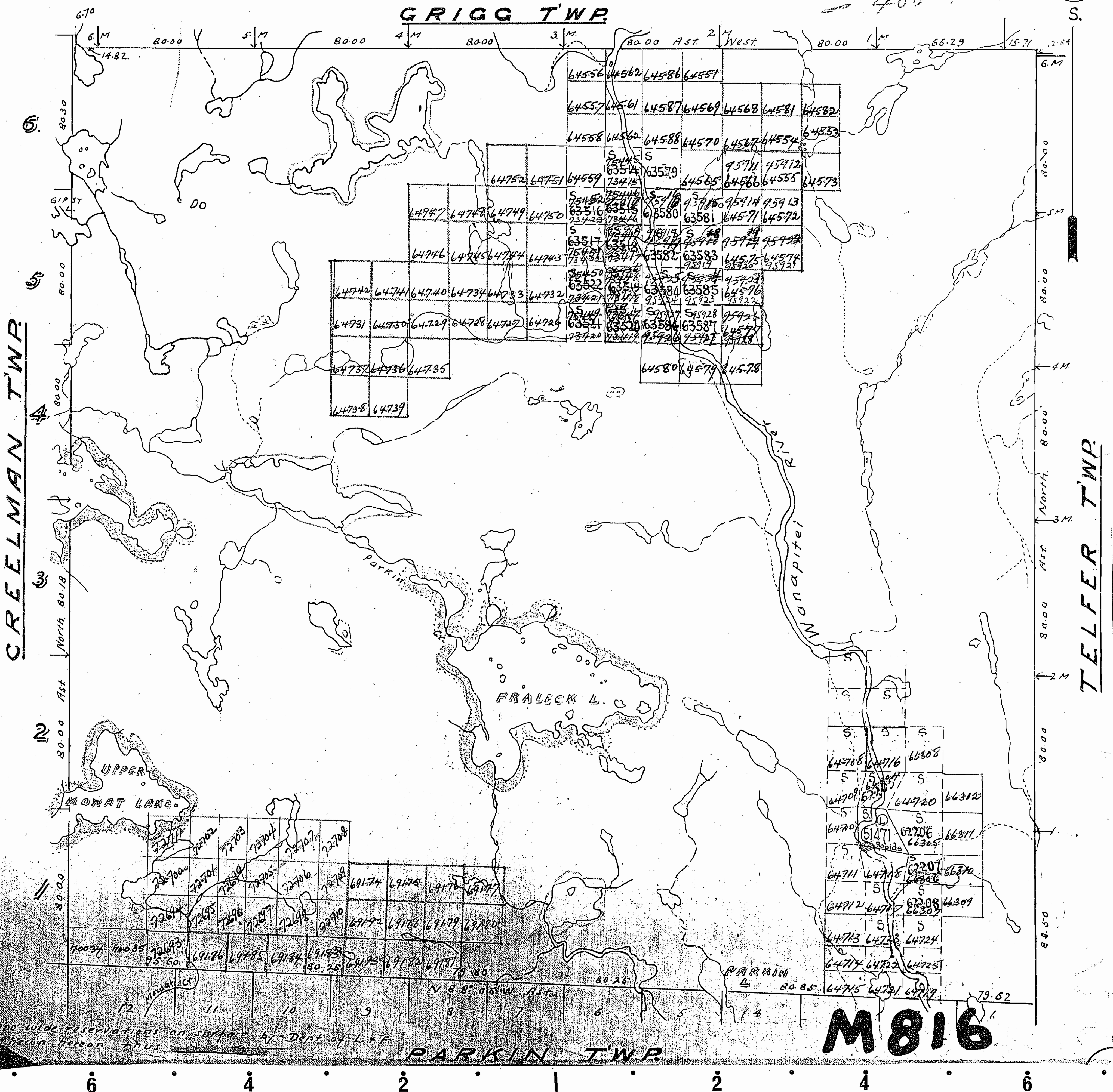

Map made by Dept. of L. & F. in 1900

PLAN OF FRALECK TWP.

TIMAGAMI PROVINCIAL FOREST
SUDBURY MINING DIVISION.
DISTRICT OF SUDBURY

SCALE 40 CHAINS TO AN INCH.

400' Res.
400' Res.



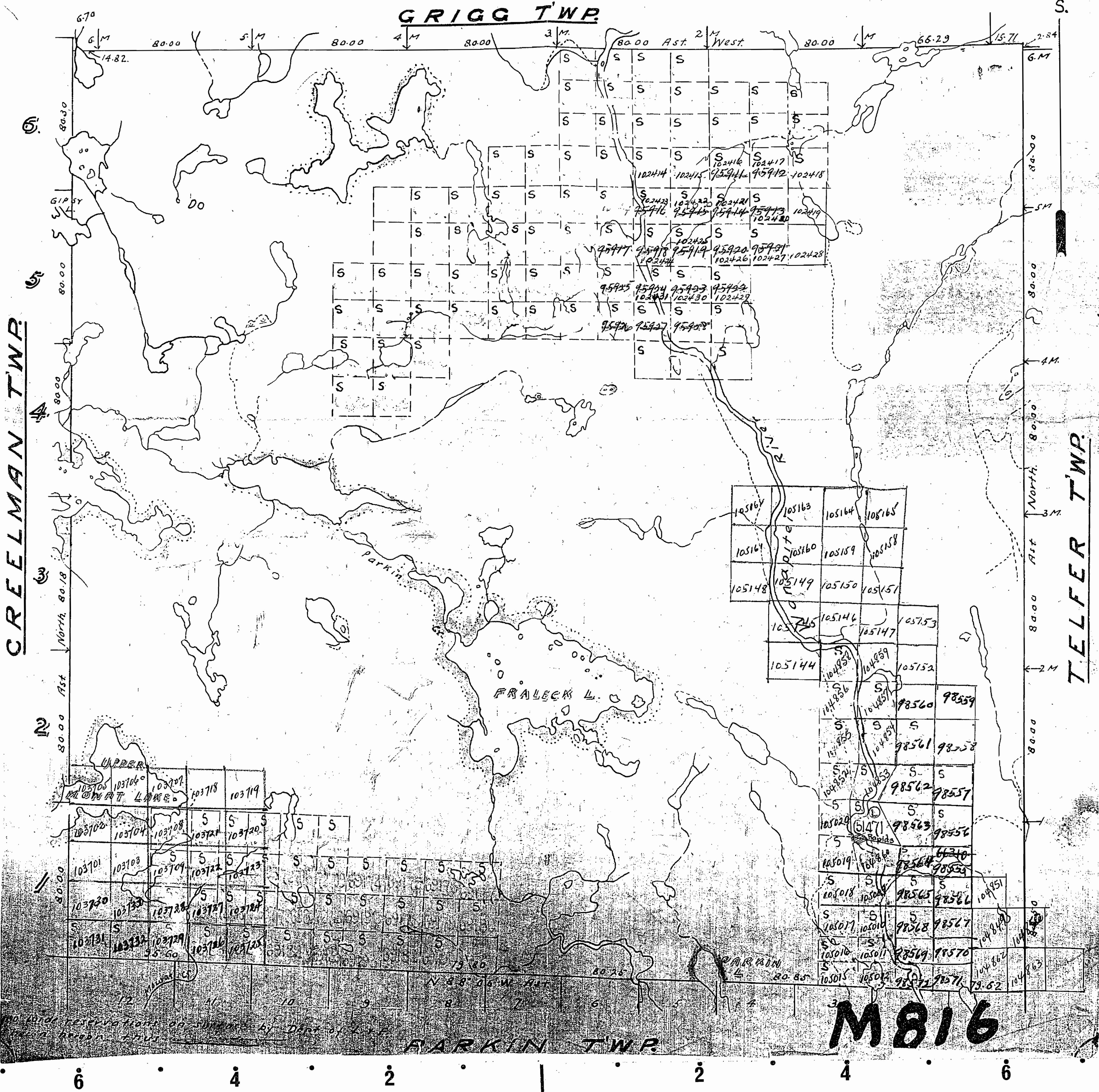
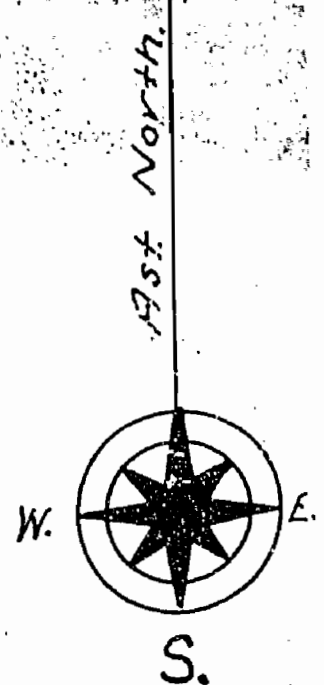
M816

No wide reservations on surface by Dept. of L. & F. herein. Thus

PLAN OF FRALECK TWP.

TIMAGAMI PROVINCIAL FOREST
SUDBURY MINING DIVISION.
DISTRICT OF SUDBURY

SCALE 40 CHAINS TO AN INCH.

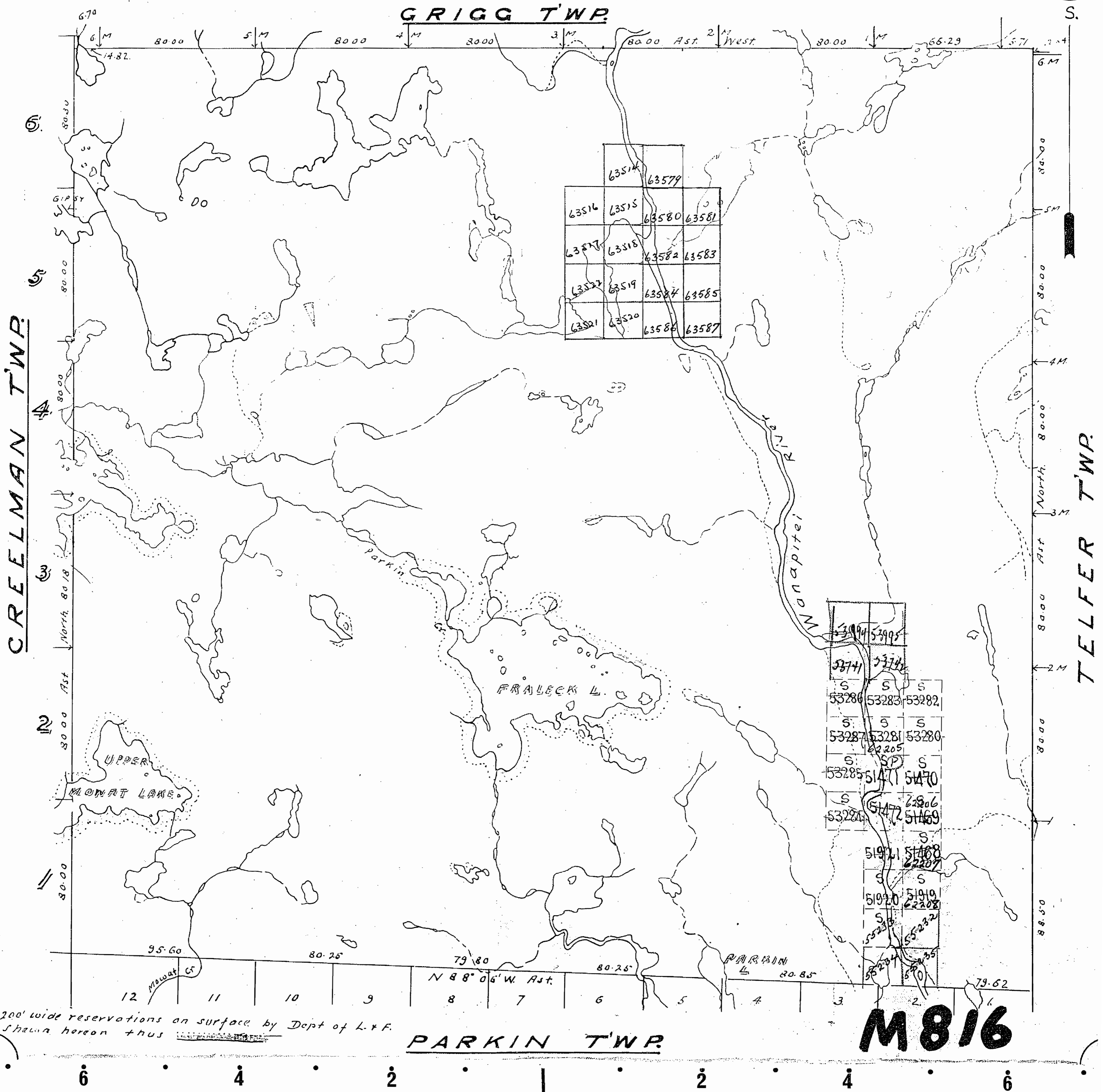
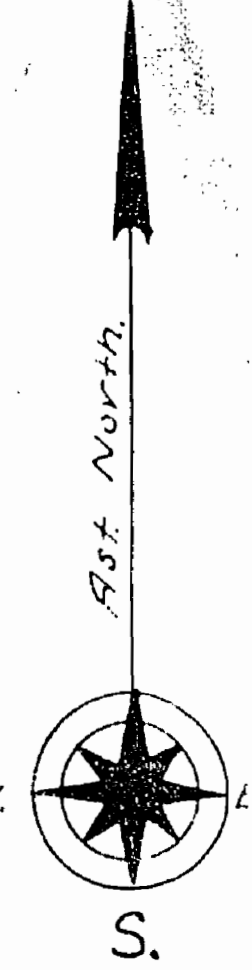


M816

PLAN OF FRALECK TWP.

TIMAGAMI PROVINCIAL FOREST
SUDBURY MINING DIVISION.
DISTRICT OF SUDBURY

— SCALE 40 CHAINS TO AN INCH. —



CREELMAN

94.82

5

4

3

2

15.11

TR5 8232	TR5 8228	TR5 8231
TR5 8233	TR5 8227	TR5 8230
TR5 8234	TR5 8226	TR5 8229

FRALECK

FRALECK

LAKE

53286	53283	53282
53287	TR5 694	53280
53285	TR5 6829	TR5 6913
53284	TR5 7071	TR5 6914

TR5 5192	TR5 5191	TR5 4298	TR5 4297
TR5 4298	TR5 4298	TR5 4297	TR5 4298

M816

6

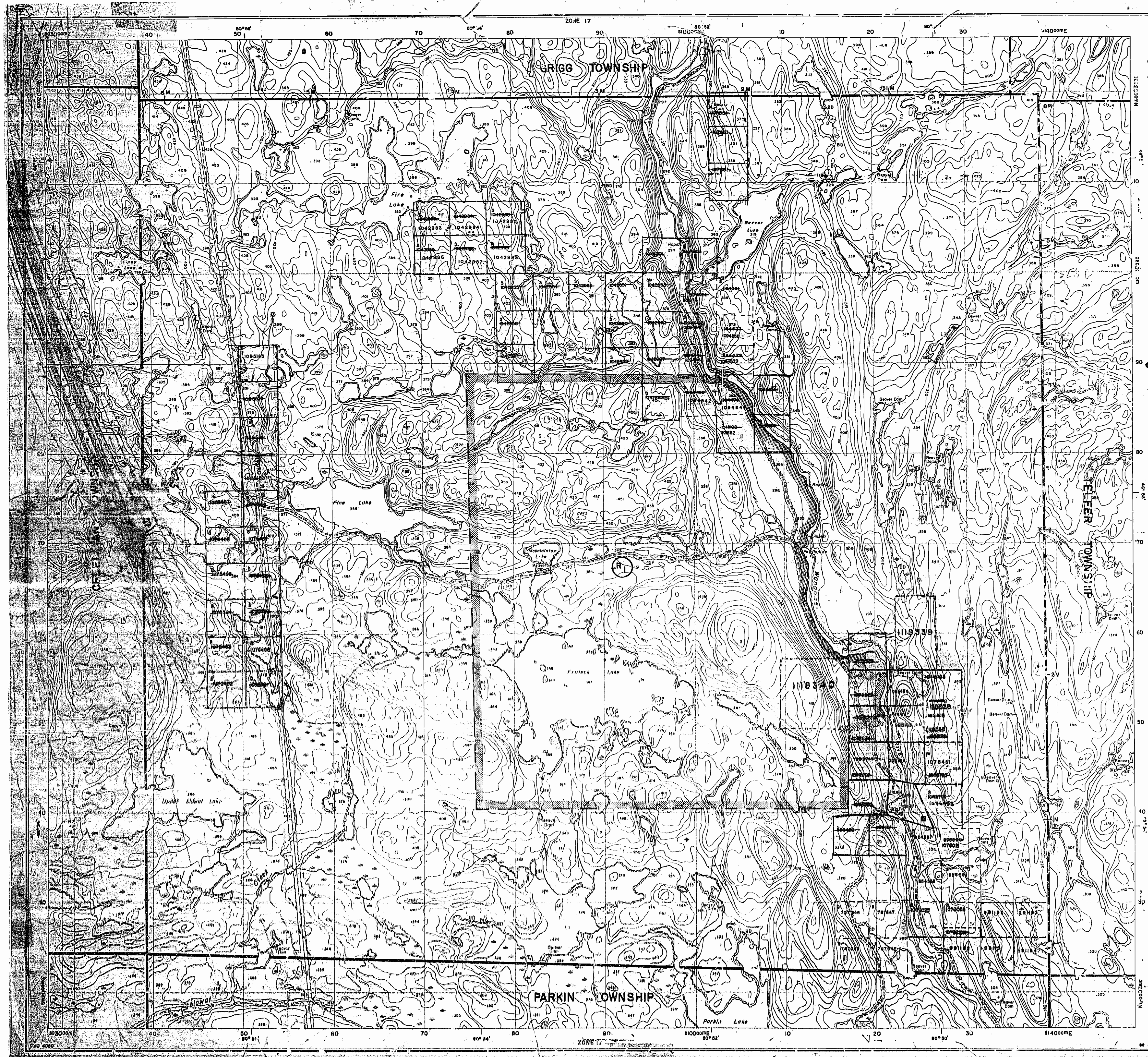
4

2

2

4

6



Ministry of Natural Resources
Ontario

Ministry of Northern Development
and Mines

INDEX TO LAND DISPOSITION

PLAN
G-4000

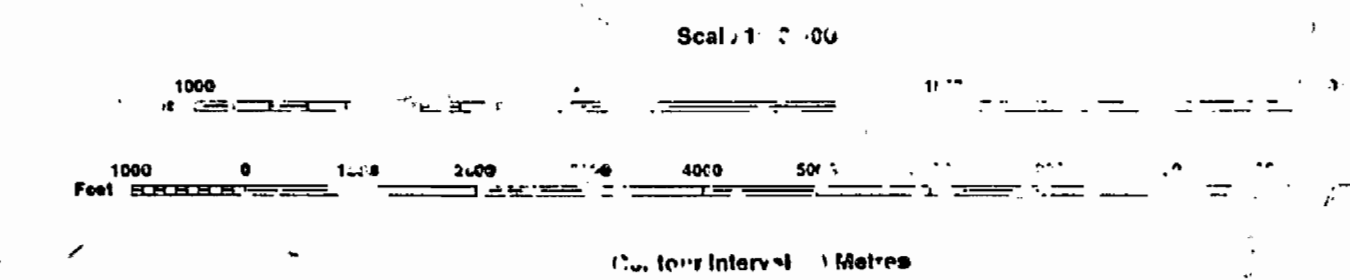
TOWNSHIP
FRALECK

NUMBER
1118340

SUBURB
SUDBURY

DATE OF ISSUE
MAY - 7 1992

MINING RECORDER'S OFFICE



DATE OF ISSUE
MAY - 7 1992
MINING RECORDER'S OFFICE

SYMBOLS

- Boundary
- Township Median, Baseline
- Road right-of-way; sun eyed
- Lot/Concession; surveyed
- Parcel; surveyed
- Right-of-way; road
- Utility
- Power line
- Chimney
- Well
- Post
- Control point
- Hundred lot
- Line from
- Railway; single track
- Railway; double track
- Road
- Trunk line
- Trunk line (original)
- Trunk line
- Washed area

THE INFORMATION THAT APPEARS ON THIS MAP HAS BEEN COMPILED FROM VARIOUS SOURCES, AND ACCURACY IS NOT GUARANTEED. THOSE WISHING TO STAKE MINING CLAIMS SHOULD CONSULT WITH THE MINING RECORDER, MINISTRY OF NORTHERN DEVELOPMENT AND MINES, FOR ADDITIONAL INFORMATION ON THE STATUS OF THE LANDS SHOWN HEREON.

DISPOSITION OF CROWN LANDS

- Surface Rights
- Surface Rights Only
- Mining Rights Only
- Lease
- Surface & Mining Rights
- Surface Rights Only
- Mining Rights Only
- Licence of Occupation
- Order-in-Council
- Canal
- Reserve
- Gravel

Map based on disposition drafting by Surveys and Lands Branch, Ministry of Natural Resources.

816

PLAN OF FRALECK TWP.

TIMAGAMI PROVINCIAL FOREST
SUDBURY MINING DIVISION.
DISTRICT OF SUDBURY

SCALE 40 CHAINS TO AN INCH.

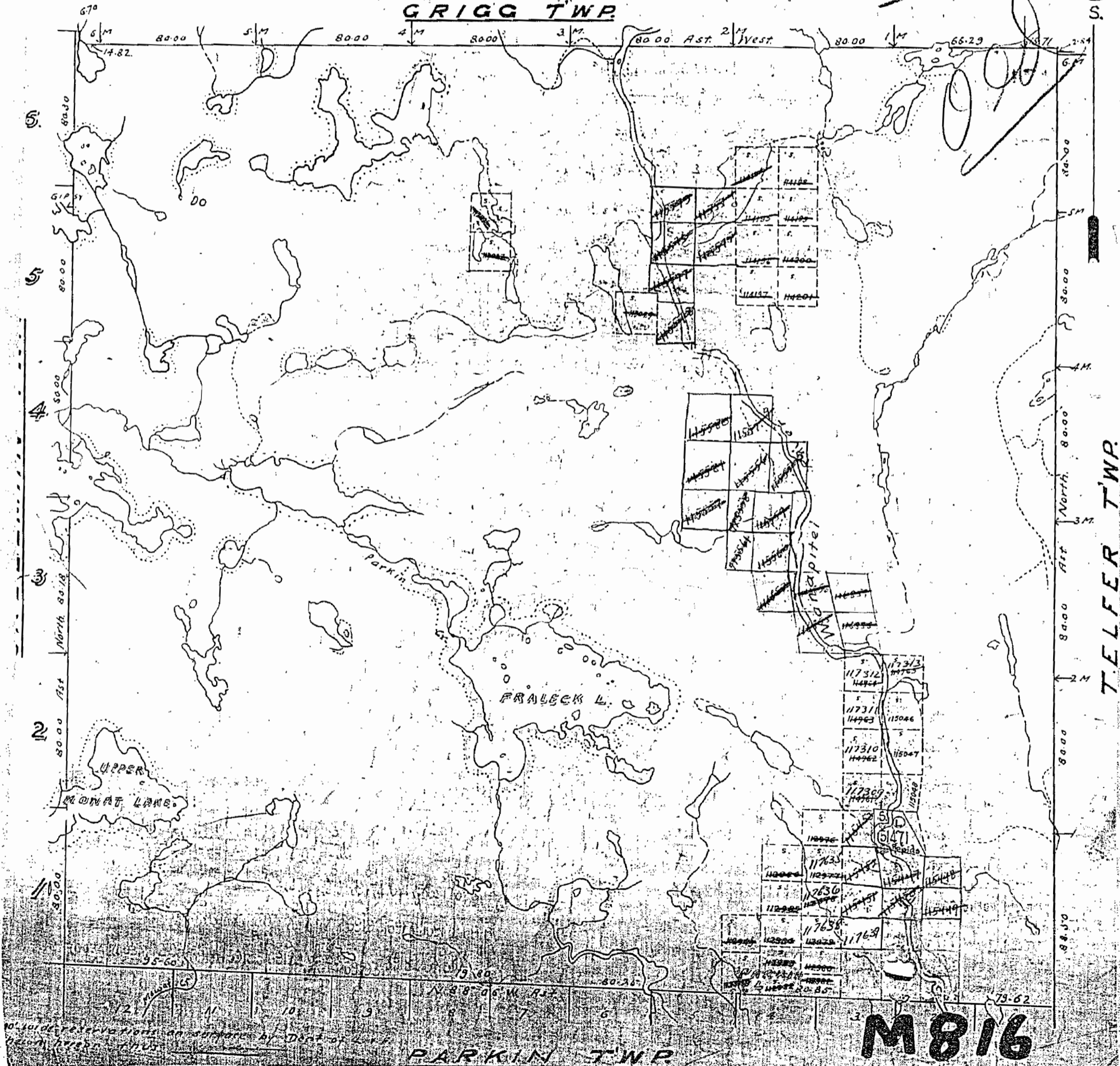
T.P.P.



GRIGG TWP.

TELFER TWP.

PARKIN TWP.



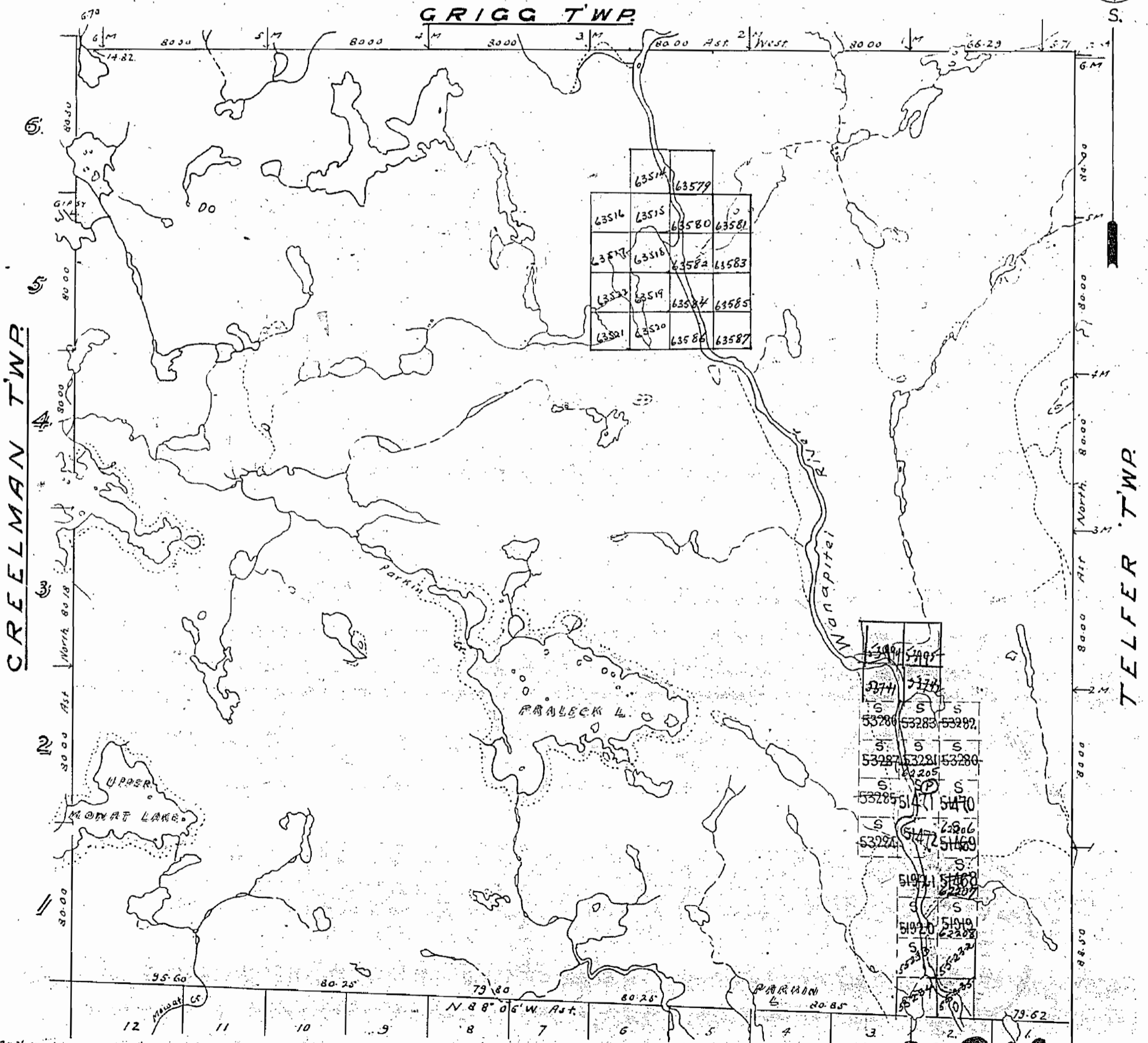

M816

No. 1010 of the Regulations on Surveying by Dept. of Lands and Forests, 1915.

PLAN OF FRALECK TWP.

TIMAGAMI PROVINCIAL FOREST
SUDBURY MINING DIVISION.
DISTRICT OF SUDBURY

SCALE 40 CHAINS TO AN INCH.



200' wide reservations on surface by Dept of L & F shown herein thus

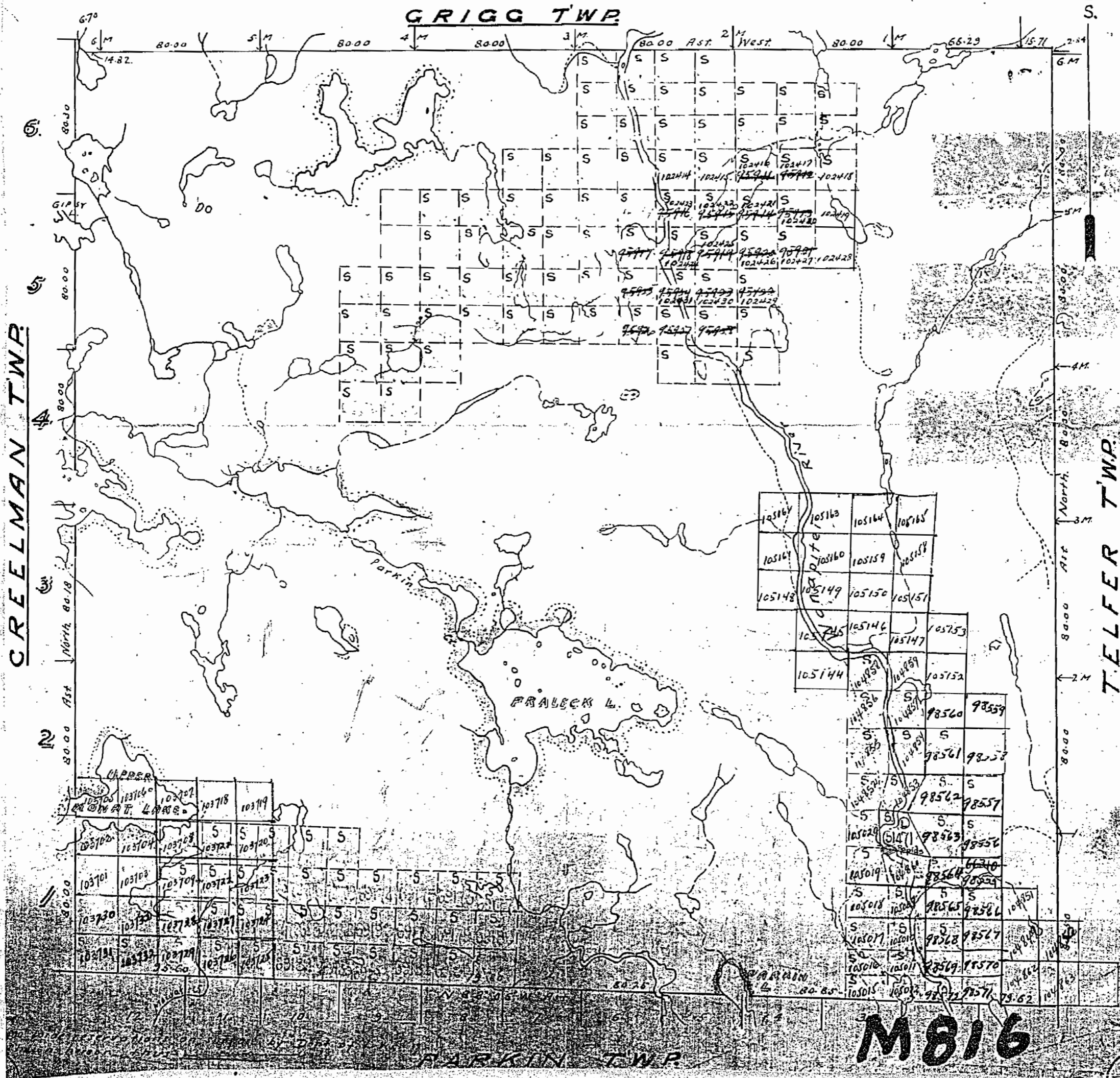

PARKIN TWP.

M816

816

PLAN OF
FRALECK TWP.
TIMAGAMI PROVINCIAL FOREST
SUDBURY MINING DIVISION.
DISTRICT OF SUDBURY

—SCALE 40 CHAINS TO AN INCH.—

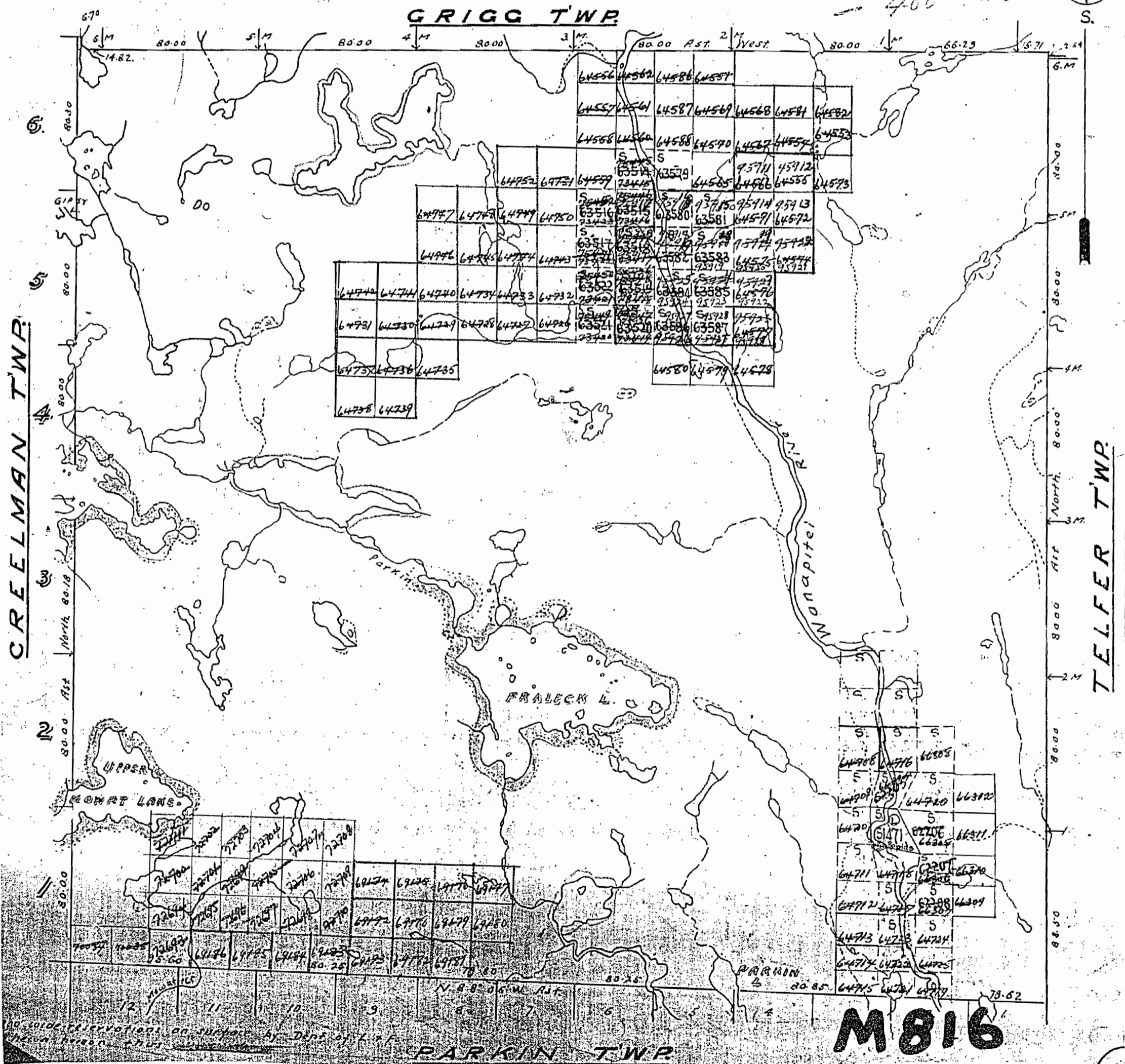



M816

PLAN OF FRALECK TWP. TIMAGAMI PROVINCIAL FOREST SUDBURY MINING DIVISION. DISTRICT OF SUDBURY

SCALE 40 CHAINS TO AN INCH.

72 M. Res.
400' Res.



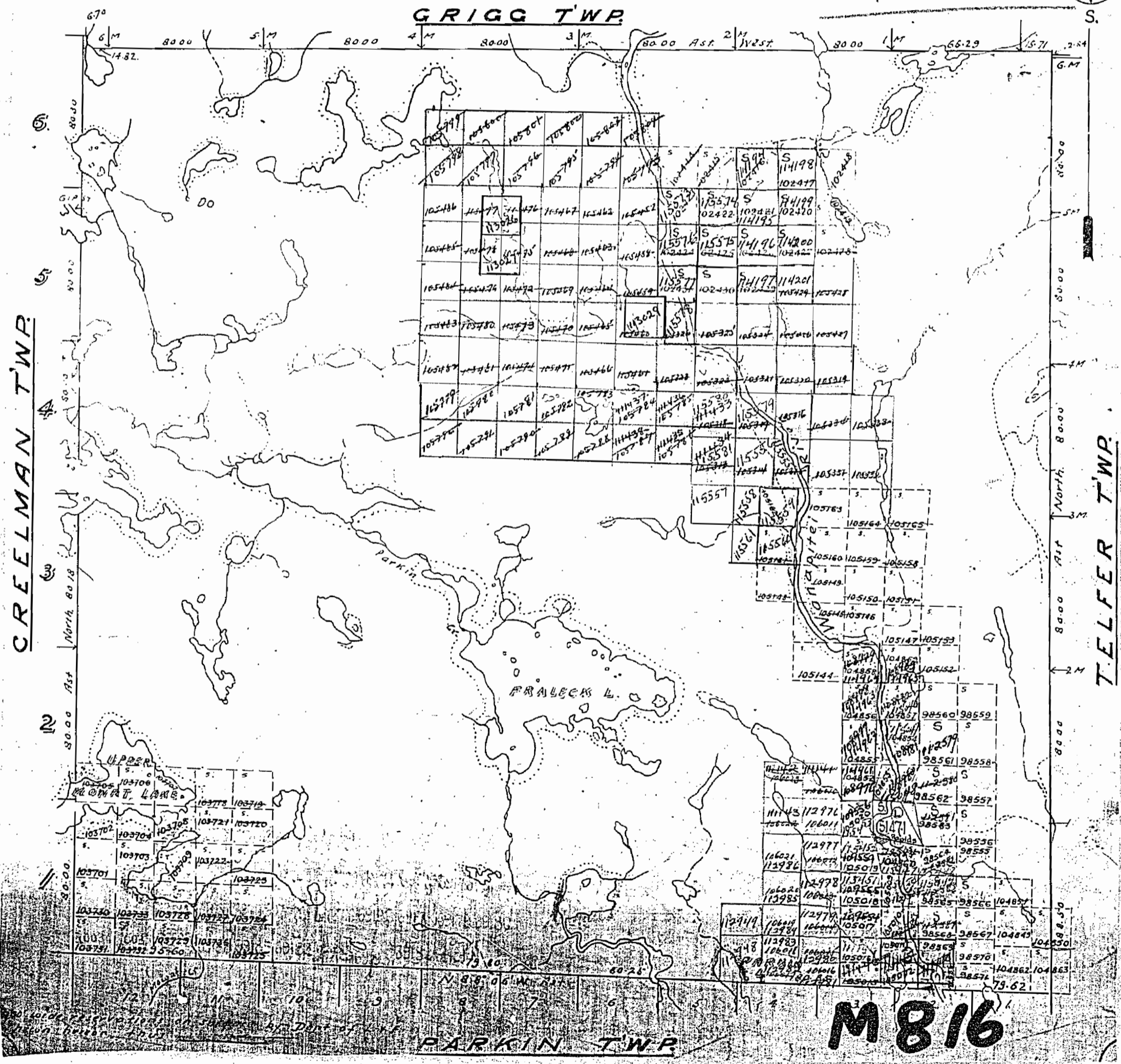

M816

PLAN OF FRALECK TWP.

TIMAGAMI PROVINCIAL FOREST
SUDBURY MINING DIVISION.
DISTRICT OF SUDBURY

— SCALE 40 CHAINS TO AN INCH. —

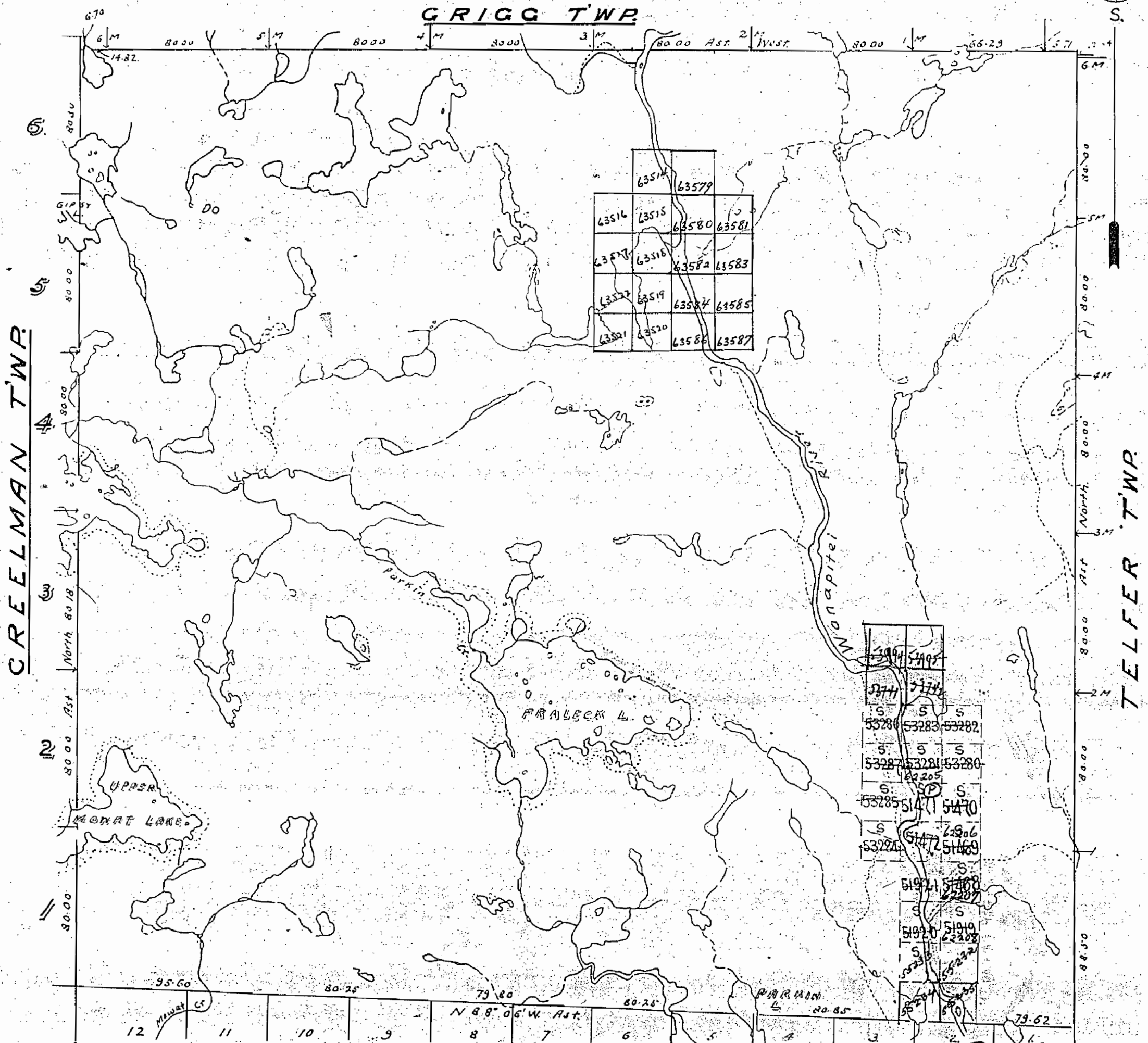

T.P.F.



PLAN OF FRALECK TWP.

TIMAGAMI PROVINCIAL FOREST
SUDBURY MINING DIVISION.
DISTRICT OF SUDBURY

SCALE 40 CHAINS TO AN INCH.



63514	63515	63516	63517
63518	63519	63520	63521
63522	63523	63524	63525
63526	63527	63528	63529

53280	53281	53282
53283	53284	53285
53286	53287	53288
53289	53290	53291
53292	53293	53294

200' wide reservations on surface by Dept of L. & F. shown hereon thus

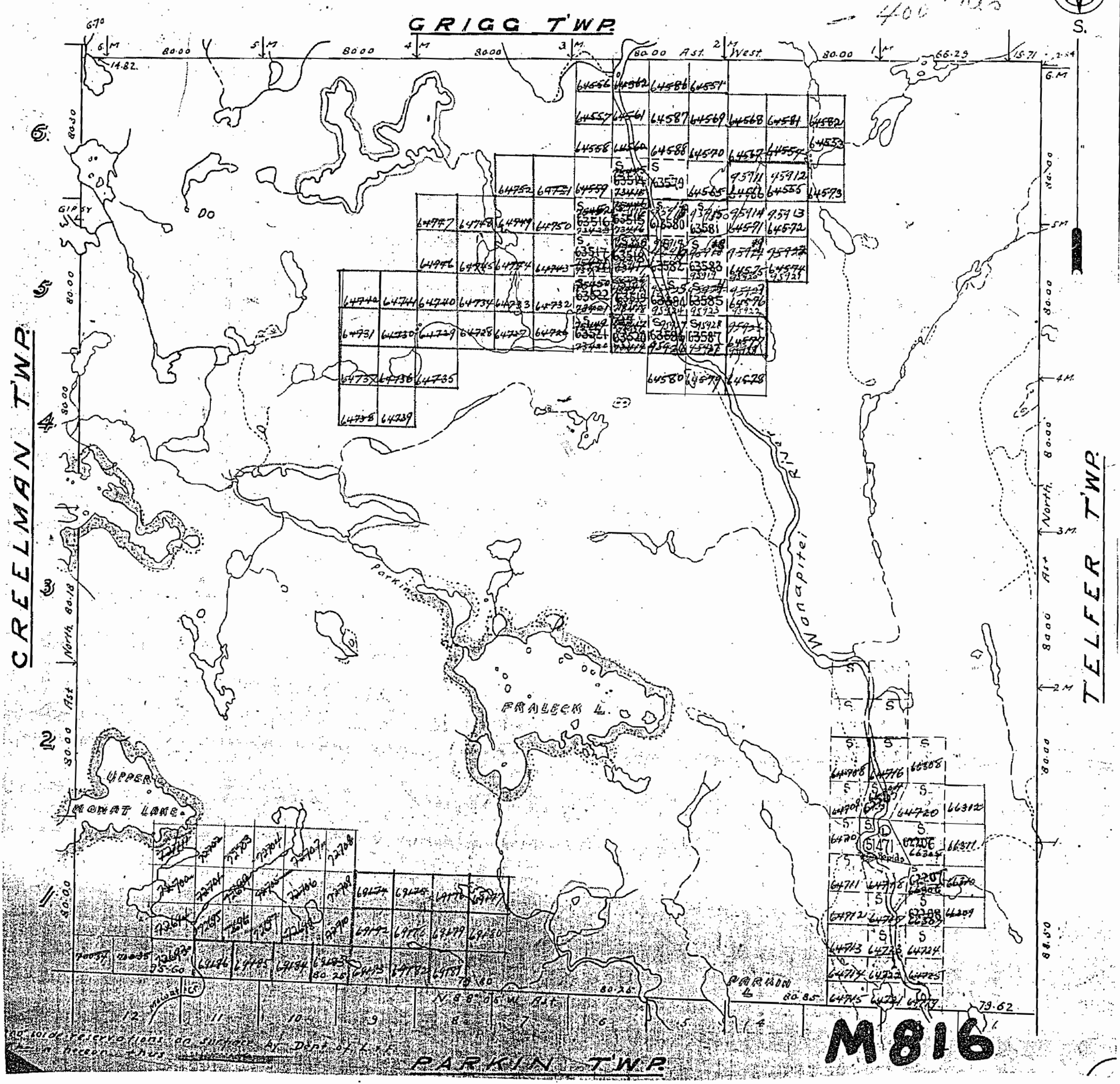

PARKIN TWP.

M816

PLAN OF FRALECK TWP. TIMAGAMI PROVINCIAL FOREST SUDBURY MINING DIVISION. DISTRICT OF SUDBURY

SCALE 40 CHAINS TO AN INCH.

72 M. Res.
400' Res.





M816

PLAN OF FRALECK TWP.

TIMAGAMI PROVINCIAL FOREST
SUDBURY MINING DIVISION.
DISTRICT OF SUDBURY

SCALE 40 CHAINS TO AN INCH.

T.P.F.



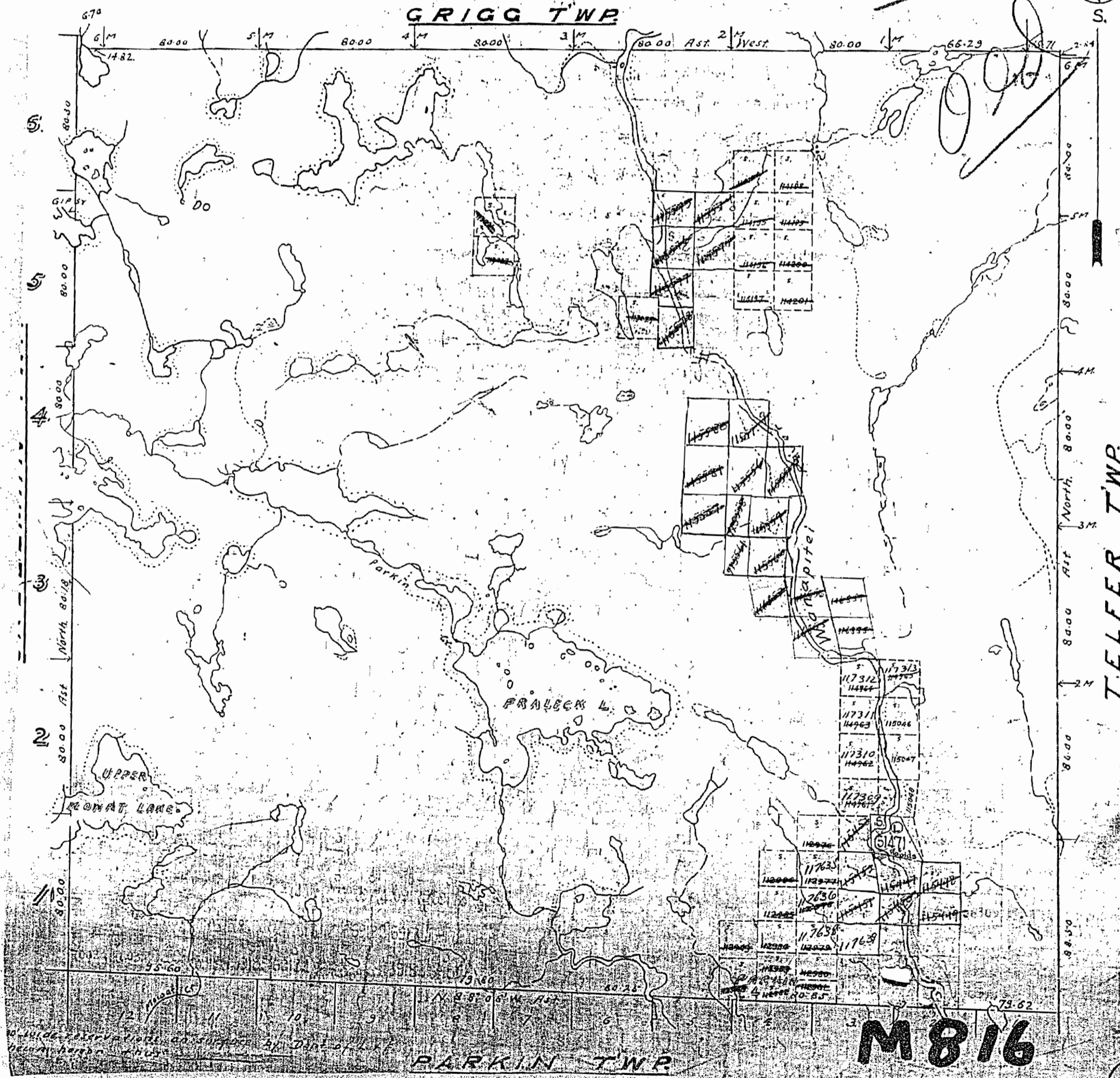
816

PLAN OF FRALECK TWP.

TIMAGAMI PROVINCIAL FOREST
SUDBURY MINING DIVISION.
DISTRICT OF SUDBURY

SCALE 40 CHAINS TO AN INCH.

T.R.P.



M816

816

Grigg Twp. M. 897

THE TOWNSHIP OF
OF

FRALECK

TIMAGAMI PROVINCIAL FOREST

DISTRICT OF
SUDBURY

SUDBURY
MINING DIVISION

SCALE: 1-INCH=40 CHAINS

LEGEND

PATENTED LAND	Ⓢ
CROWN LAND SALE	C.S.
LEASES	Ⓛ
LOCATED LAND	Loc.
LICENSE OF OCCUPATION	L.O.
MINING RIGHTS ONLY	M.R.O.
SURFACE RIGHTS ONLY	S.R.O.
ROADS	—
IMPROVED ROADS	—
KING'S HIGHWAYS	—
RAILWAYS	—
POWER LINES	—
MARSH OR MUSKEG	—
MINES	Ⓜ
CANCELLED	C.

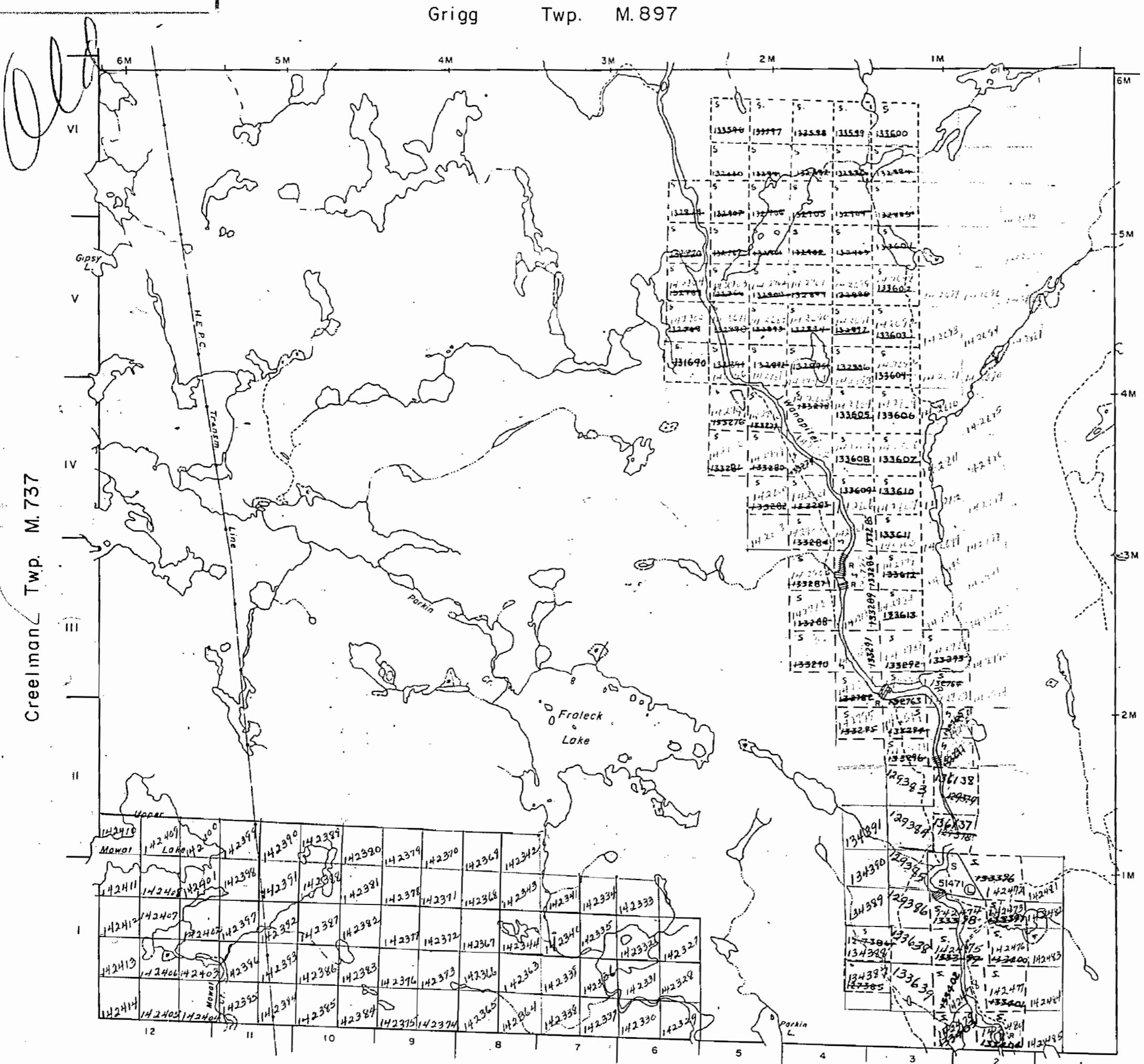
NOTES

400' Surface Rights reservation around all
Lakes & Rivers

PLAN NO.- **M. 816**

DEPARTMENT OF MINES

— ONTARIO —



Parkin Twp. M. 1049

Telfer Twp. M. 1154

Greelman Twp. M. 737

816

Grigg Twp. M. 897

DR

THE TOWNSHIP OF
OF
FRALECK
TIMAGAMI PROVINCIAL FOREST
DISTRICT OF
SUDBURY

SUDBURY
MINING DIVISION

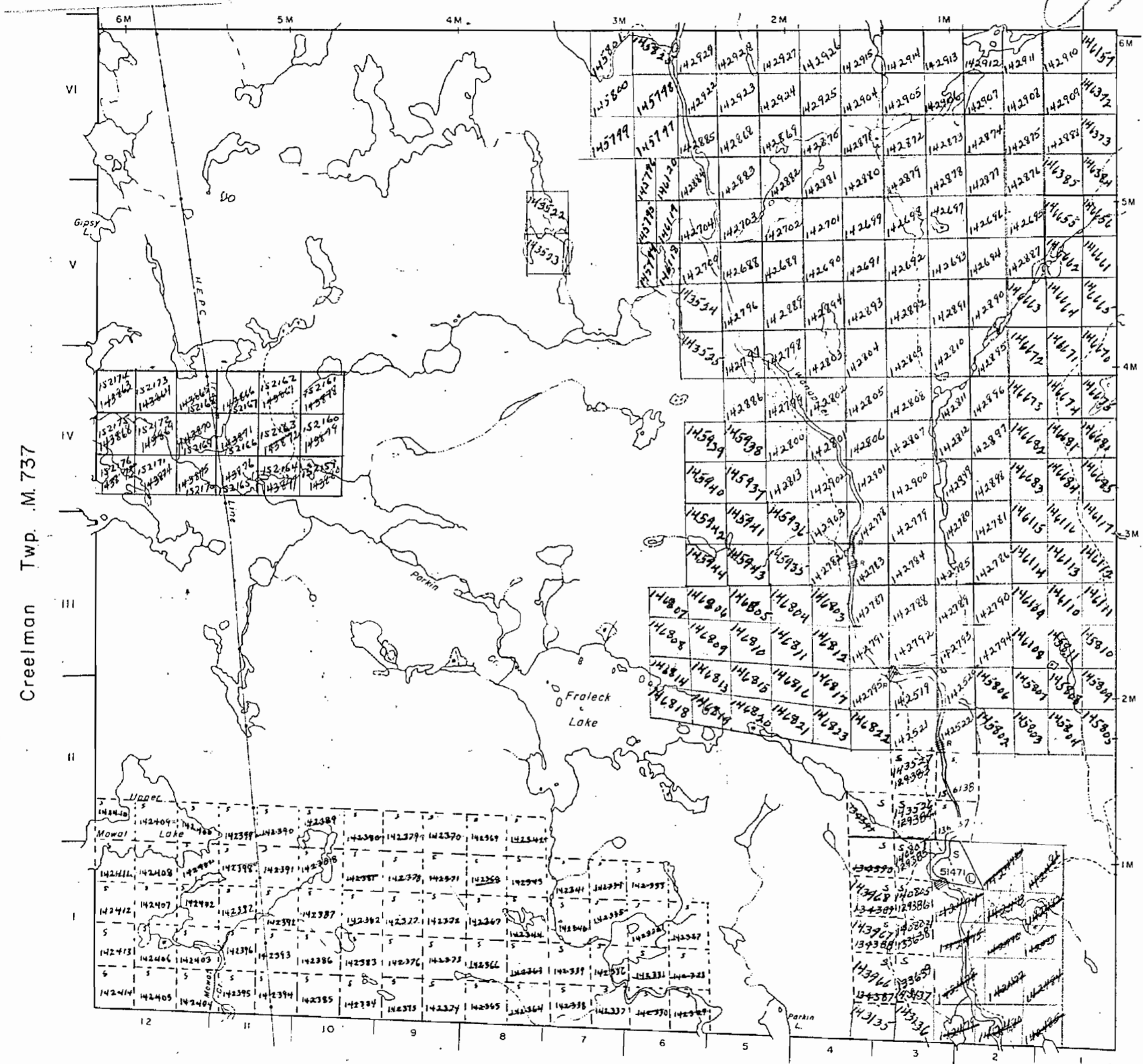
SCALE: 1-INCH=40 CHAINS

LEGEND

PATENTED LAND	Ⓟ
CROWN LAND SALE	C.S.
LEASES	Ⓛ
LOCATED LAND	Loc.
LICENSE OF OCCUPATION	L.O.
MINING RIGHTS ONLY	M.R.O.
SURFACE RIGHTS ONLY	S.R.O.
ROADS	— — — — —
IMPROVED ROADS	— — — — —
KING'S HIGHWAYS	— — — — —
RAILWAYS	— — — — —
POWER LINES	— — — — —
MARSH OR MUSKOGEE	— — — — —
MINES	Ⓜ
CANCELLED	C.

NOTES

400' Surface Rights reservation around all
Lakes & Rivers



Telfer Twp. M. 1154

Parkin Twp. M. 1049

PLAN NO.- **M. 816**

DEPARTMENT OF MINES

— ONTARIO —

Grigg Twp. M.897

THE TOWNSHIP OF

FRALECK

027

DISTRICT OF SUDBURY

SUDBURY MINING DIVISION

SCALE: 1-INCH=40 CHAINS

LEGEND

- PATENTED LAND Ⓢ
- CROWN LAND SALE C.S.
- LEASES Ⓞ
- LOCATED LAND Loc.
- LICENSE OF OCCUPATION L.O.
- MINING RIGHTS ONLY M.R.O.
- SURFACE RIGHTS ONLY S.R.O.
- ROADS —
- IMPROVED ROADS —
- KING'S HIGHWAYS —
- RAILWAYS —
- POWER LINES —
- MARSH OR MUSKEG —
- MINES —
- CANCELLED C.

NOTES

400' Surface Rights reservation around all Lakes & Rivers

PLAN NO.- M.816

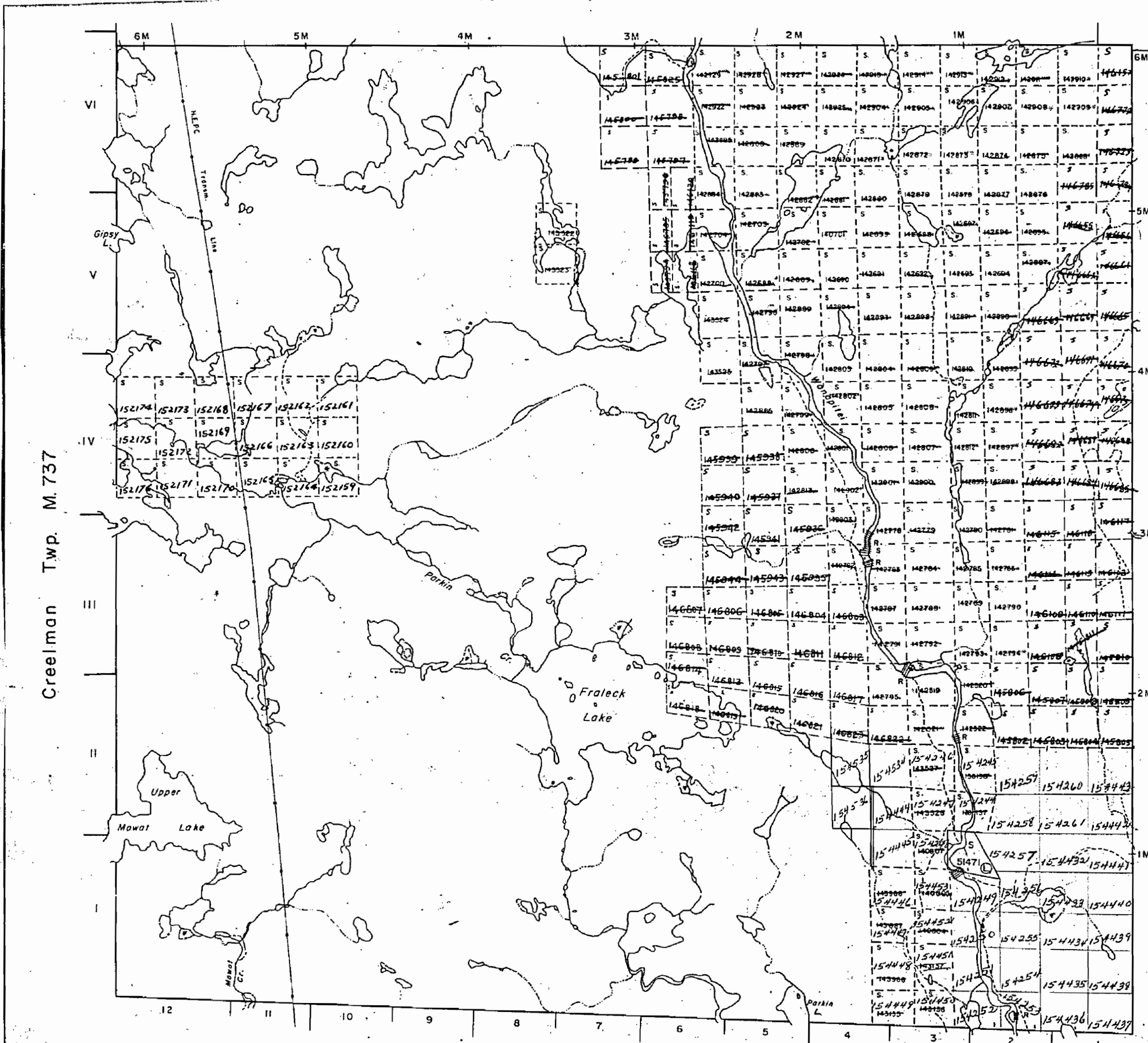
DEPARTMENT OF MINES

— ONTARIO —

Creelman Twp. M.737

Telfer Twp. M.1154

Parkin Twp. M.1049



816

Grigg Twp. M.897

THE TOWNSHIP OF

FRALECK

DISTRICT OF SUDBURY

SUDBURY MINING DIVISION


SCALE: 1-INCH=40 CHAINS

LEGEND

- PATENTED LAND Ⓢ
- CROWN LAND SALE C.S.
- LEASES Ⓞ
- LOCATED LAND Loc.
- LICENSE OF OCCUPATION L.O.
- MINING RIGHTS ONLY M.R.O.
- SURFACE RIGHTS ONLY S.R.O.
- ROADS — — — — —
- IMPROVED ROADS — — — — —
- KING'S HIGHWAYS — — — — —
- RAILWAYS — — — — —
- POWER LINES — — — — —
- MARSH OR MUSKEG — — — — —
- MINES Ⓢ
- CANCELLED C

NOTES

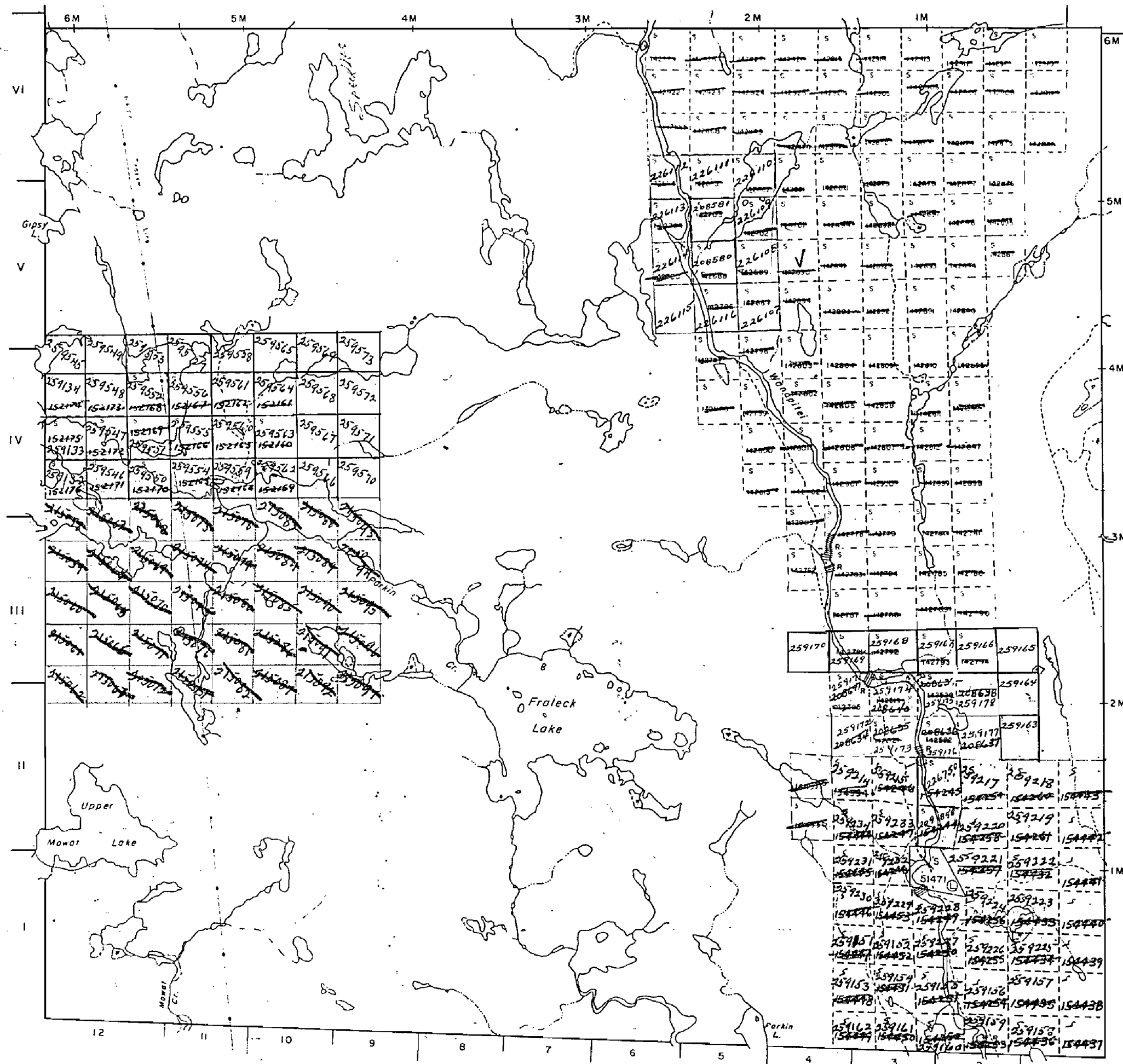
400' Surface Rights reservation around all Lakes & Rivers



PLAN NO.- M.816

DEPARTMENT OF MINES

— ONTARIO —



Parkin Twp. M.1049

Creelman Twp. M.737

Telfer Twp. M.1154

816

Grigg Twp. M. 897

THE TOWNSHIP OF
OF
FRALECK

DISTRICT OF
SUDBURY

SUDBURY
MINING DIVISION

SCALE: 1-INCH=40 CHAINS

LEGEND

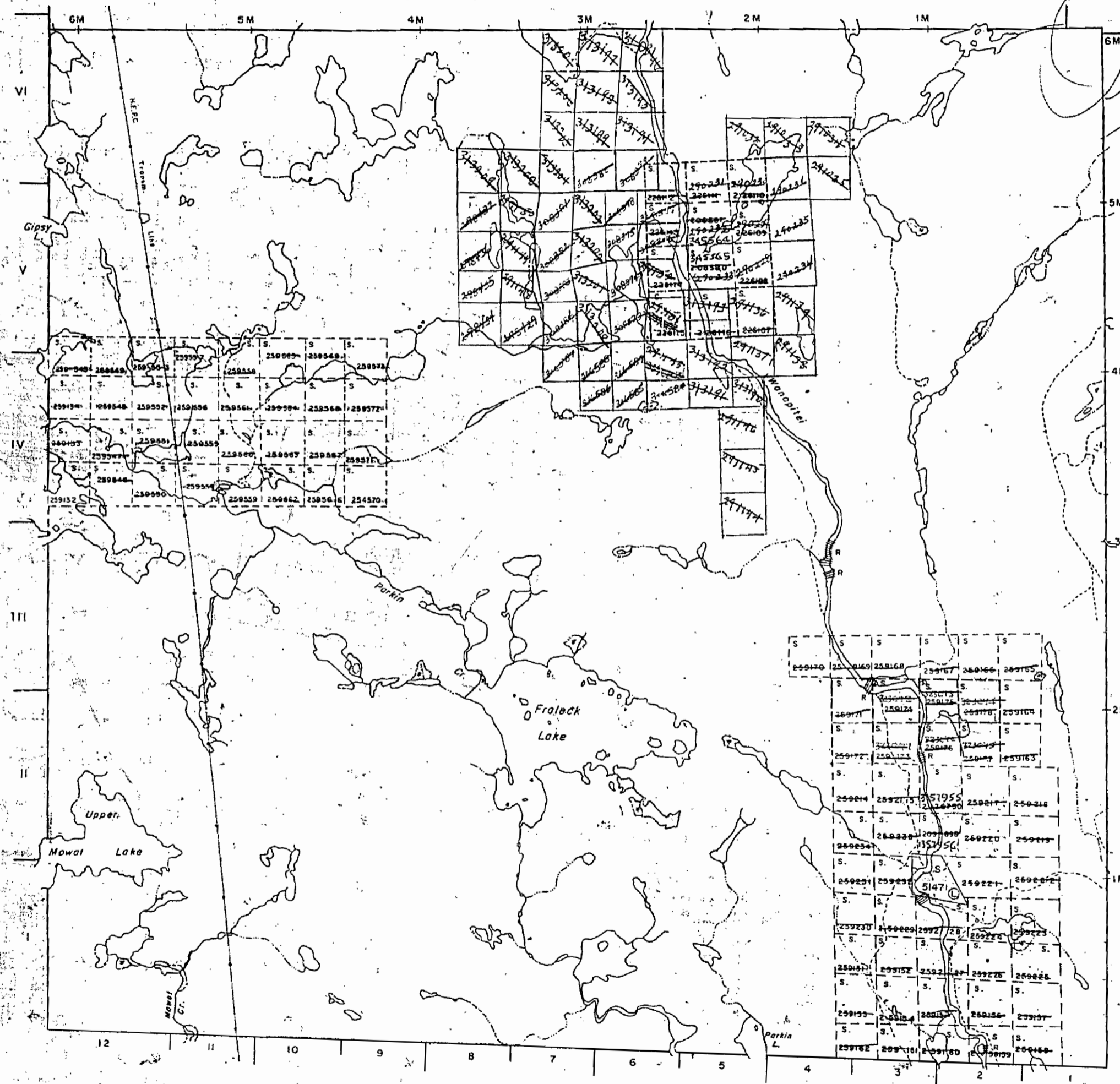
- PATENTED LAND Ⓟ
- CROWN LAND SALE Ⓢ
- LEASES Ⓛ
- LOCATED LAND Loc.
- LICENSE OF OCCUPATION L.O.
- MINING RIGHTS ONLY M.R.O.
- SURFACE RIGHTS ONLY S.R.O.
- ROADS —
- IMPROVED ROADS —
- KING'S HIGHWAYS —
- RAILWAYS —
- POWER LINES —
- MARSH OR MUSKEG —
- MINES X
- CANCELLED C

NOTES

400' Surface Rights reservation around all
Lakes & Rivers

PLAN NO. **M. 816**

DEPARTMENT OF MINES
— ONTARIO —



Creelman Twp. M. 737

Telfer Twp. M. 1154

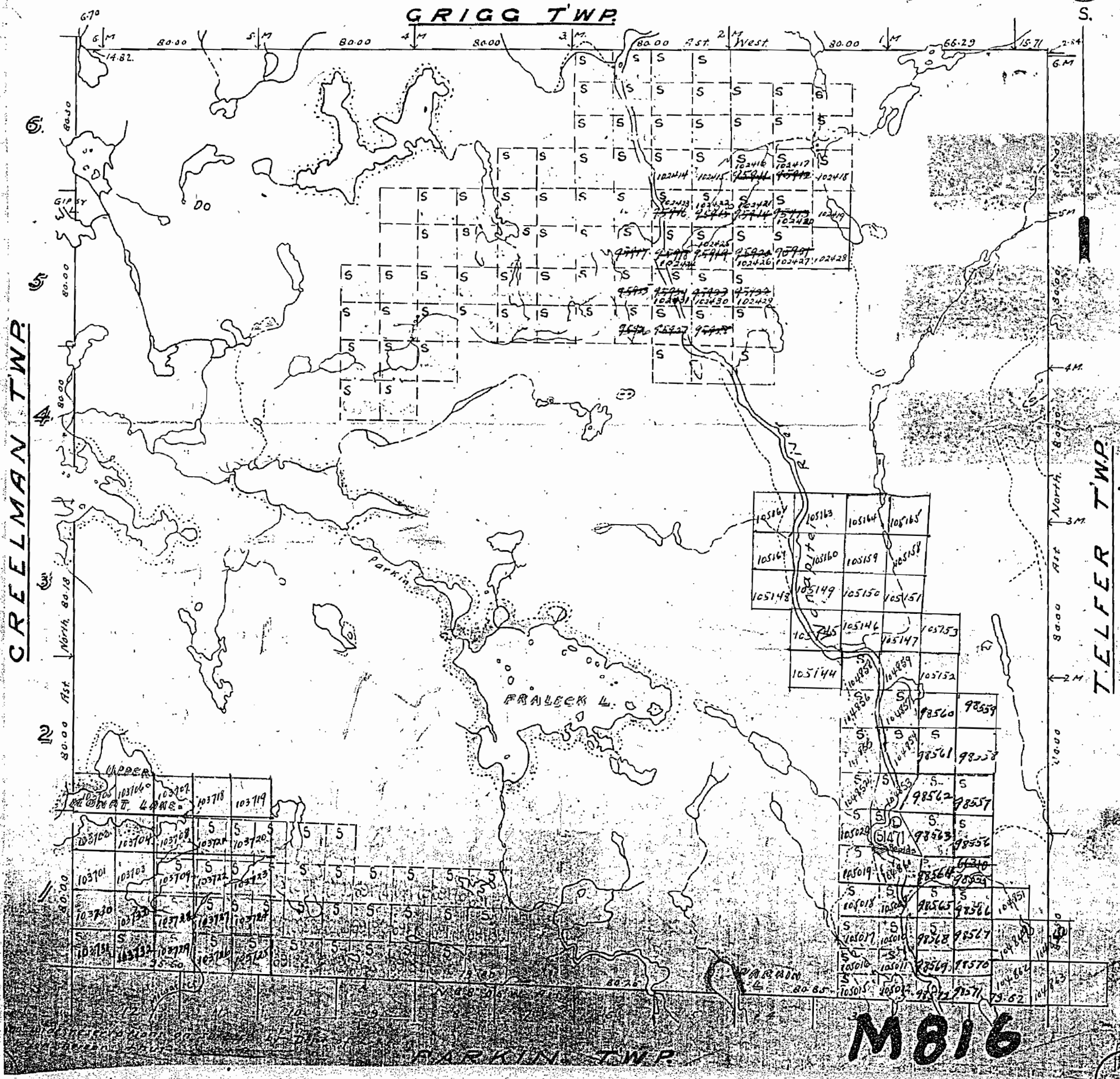
Parkin Twp. M. 1049

816

PLAN OF
FRALECK TWP.
 TIMAGAMI PROVINCIAL FOREST
 SUDBURY MINING DIVISION.
 DISTRICT OF SUDBURY

— SCALE 40 CHAINS TO AN INCH. —

Handwritten initials

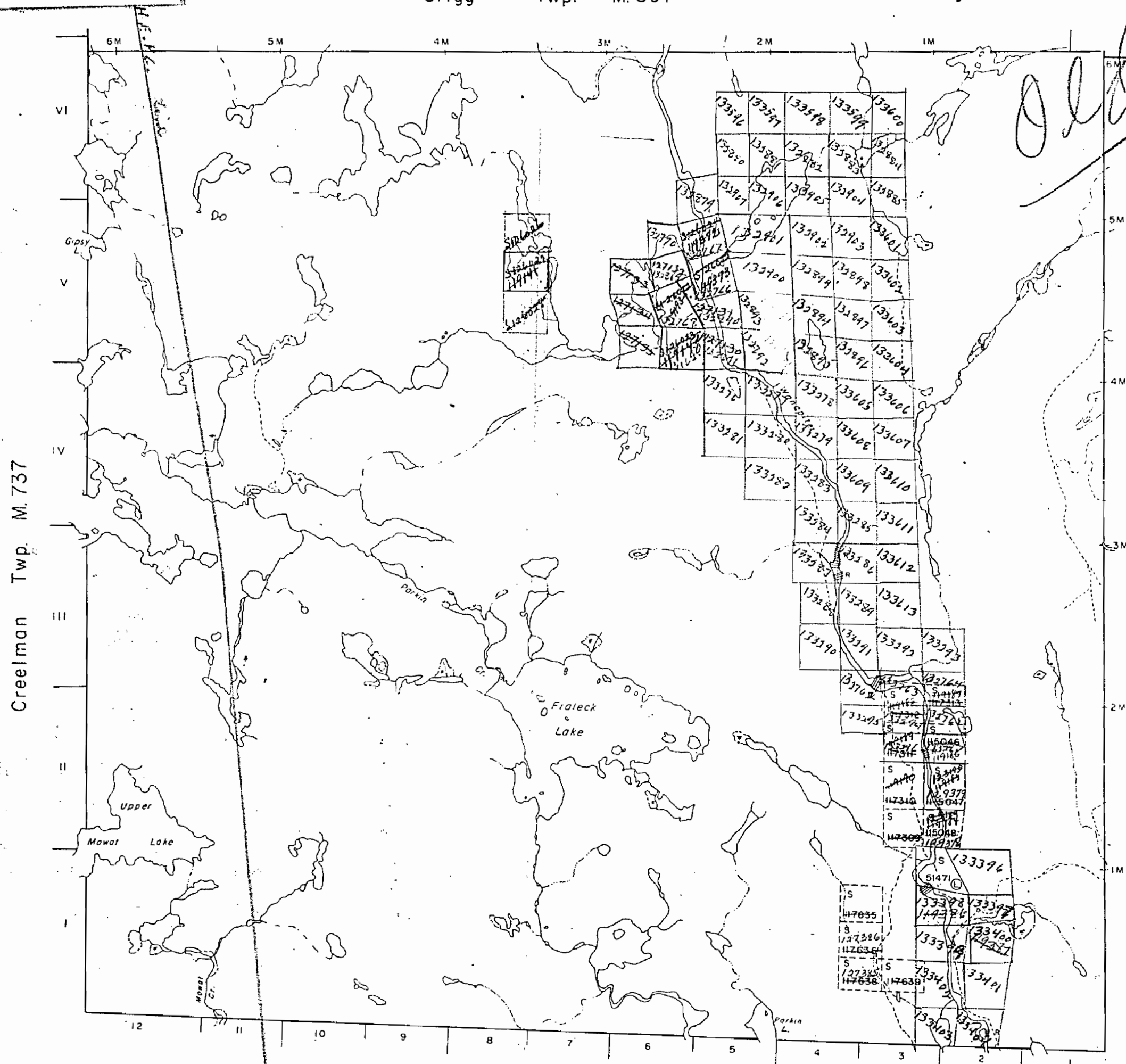


M816



Grigg Twp. M. 897

Handwritten signature/initials



Creelman Twp. M. 737

Telfer Twp. M. 1154

Parkin Twp. M. 1049

THE TOWNSHIP OF
OF
FRALECK

~~THE MAGAM PROVINCIAL FOREST~~

DISTRICT OF
SUBBURY

SUBBURY
MINING DIVISION

SCALE: 1-INCH=40 CHAINS

LEGEND

PATENTED LAND	Ⓟ
CROWN LAND SALE	C.S.
LEASES	Ⓛ
LOCATED LAND	Loc.
LICENSE OF OCCUPATION	L.O.
MINING RIGHTS ONLY	M.R.O.
SURFACE RIGHTS ONLY	S.R.O.
ROADS	—
IMPROVED ROADS	—
KING'S HIGHWAYS	—
RAILWAYS	—
POWER LINES	—
MARSH OR MUSKEG	—
MINES	Ⓧ
CANCELLED	c.

NOTES

400' Surface Rights reservation around all
Lakes & Rivers

PLAN NO. - **M. 816**

DEPARTMENT OF MINES

— ONTARIO —

816

CREELMAN

FRALECK

FRALECK
LAKE

TAS 8232	TAS 8228	TAS 8231
TAS 8233	TAS 8227	TAS 8230
TAS 8234	TAS 8226	TAS 8229

53286	53283	53282
53287	TAS 6894	53280
53285	TAS 6829	TAS 6913
53284	5177	51470
	TAS 7071	6577
	5172	51469
	TAS 7072	7071
	5171	51468
	5170	TAS 6747
	4116	TAS 6747
		TAS 4117
		TAS 4118

MB16

2

Grigg Twp. M. 897 **OFFICE USE ONLY**

THE TOWNSHIP OF

FRALECK

DISTRICT OF
SUDBURY

SUDBURY
MINING DIVISION

SCALE: 1-INCH=40 CHAINS

LEGEND

- PATENTED LAND (P)
- CROWN LAND SALE (C.S.)
- LEASES (L)
- LOCATED LAND (Loc.)
- LICENSE OF OCCUPATION (L.O.)
- MINING RIGHTS ONLY (M.R.O.)
- SURFACE RIGHTS ONLY (S.R.O.)
- ROADS
- IMPROVED ROADS
- KING'S HIGHWAYS
- RAILWAYS
- POWER LINES
- MARSH OR MUSKEG
- MINES
- CANCELLED (C)

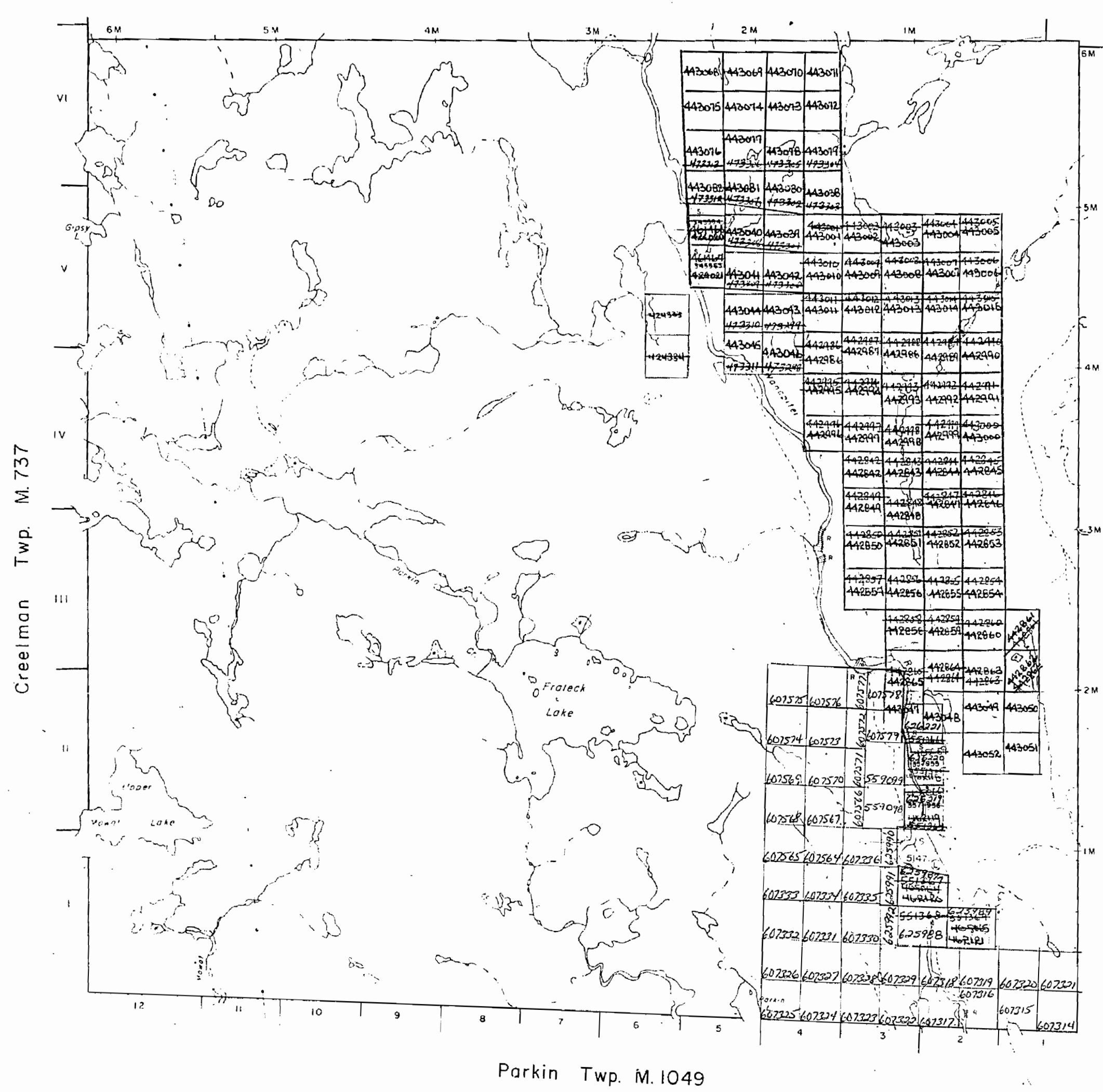
NOTES

400' Surface Rights reservation around all
Lakes & Rivers

SUDBURY
RECEIVED
SEP 28 1973
A.M. 7:59 P.M. 1:15:16

FRALECK
PLAN NO. - **M. 816**

ONTARIO
MINISTRY OF NATURAL RESOURCES
SURVEYS AND MAPPING BRANCH



Telfer Twp. M. 1154

Creelman Twp. M. 737

Parkin Twp. M. 1049

OFFICE USE ONLY

TRIM LINE

W 81 E

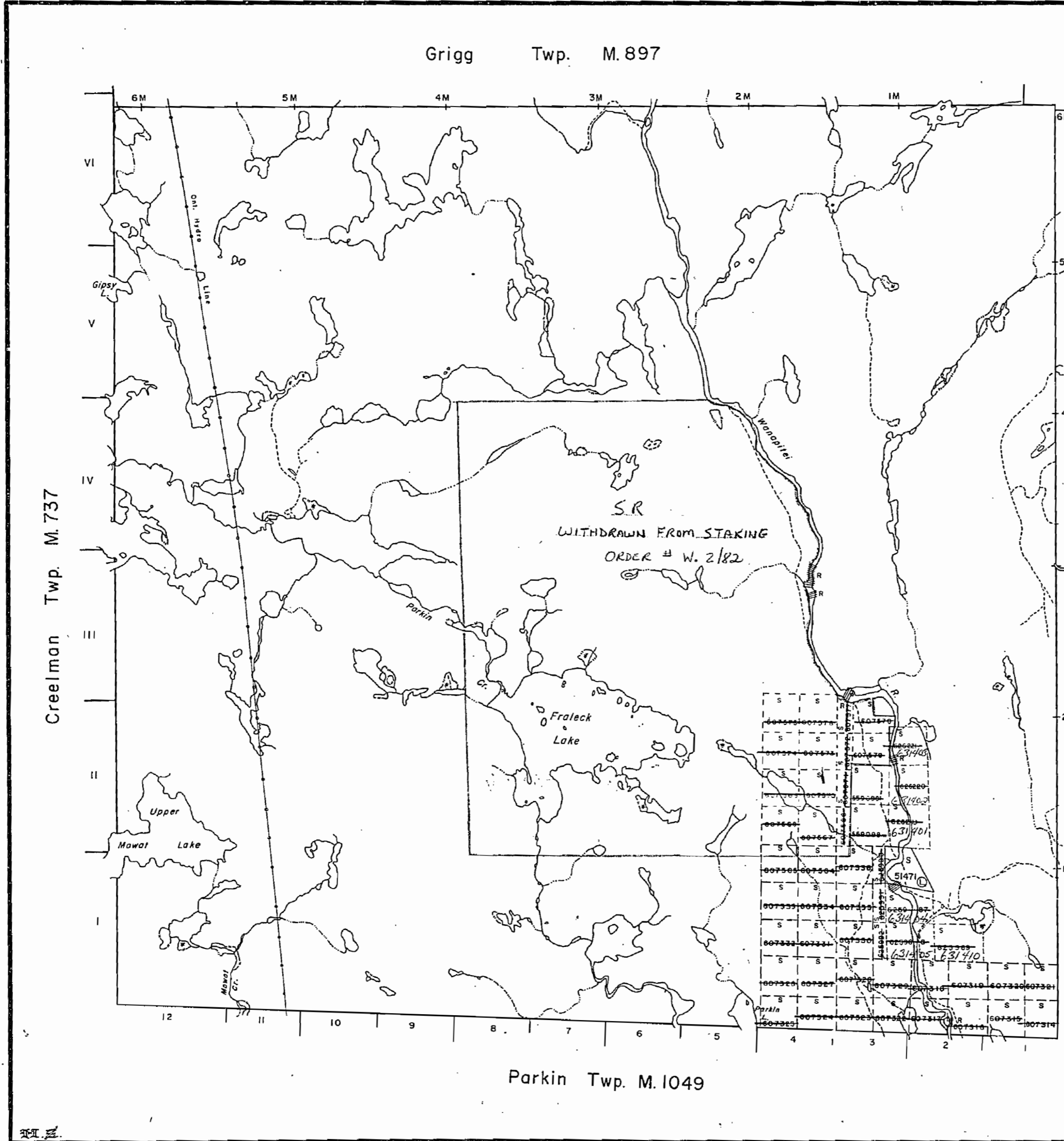
W 81 E

FRALECK TWP

FRALECK TWP

W 81 E

W 81 E



THE TOWNSHIP OF
 OF
FRALECK
 DISTRICT OF
 SUDBURY
 SUDBURY
 MINING DIVISION
 SCALE: 1-INCH=40 CHAINS

LEGEND

PATENTED LAND	⊙
CROWN LAND SALE	C.S.
LEASES	⊖
LOCATED LAND	Loc.
LICENSE OF OCCUPATION	L.O.
MINING RIGHTS ONLY	M.R.O.
SURFACE RIGHTS ONLY	S.R.O.
ROADS	—
IMPROVED ROADS	—
KING'S HIGHWAYS	—
RAILWAYS	—
POWER LINES	—
MARSH OR MUSKEG	—
MINES	—
CANCELLED	—
PATENTED S.R.O.	—

NOTES
 400' Surface Rights reservation along the shores of all lakes and rivers.
 Areas withdrawn from staking under Section 43 of the Mining Act (R.S.O.1970).
 Order No. File Date Disposition

DATE OF ISSUE
 AUG 31 1981
 Ministry of Natural Resources
 TORONTO

FRALECK
 PLAN NO. M. 816

ONTARIO
 MINISTRY OF NATURAL RESOURCES
 SURVEYS AND MAPPING BRANCH

TRIM LINE