

TWP. 32. R. 23 (FRANCISVILLE)

44569
6-2288

DISTRICT OF ALGOMA

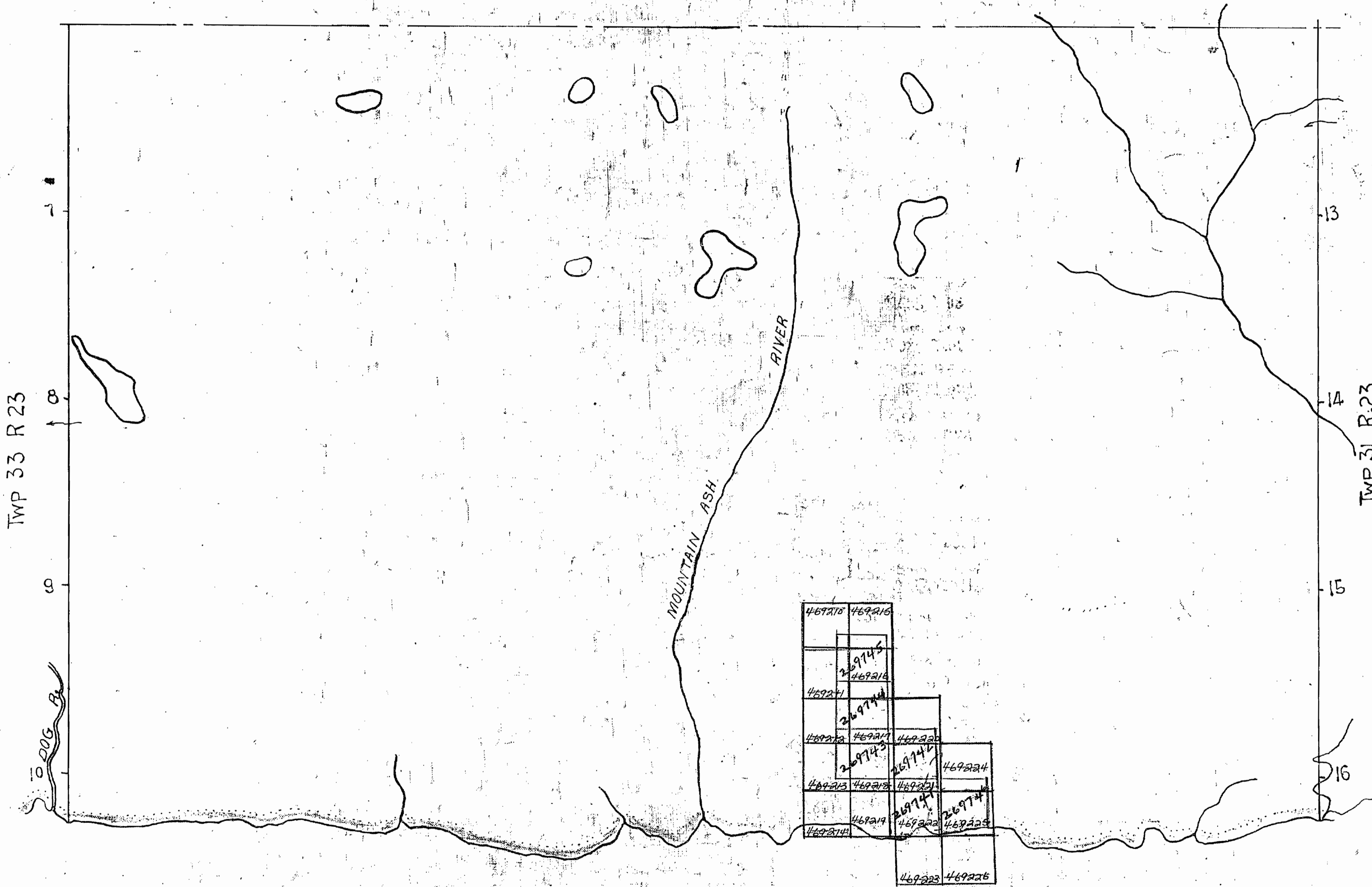
Scale: 40 Chains = 1 Inch

DATE OF ISSUE

APR 21 1971

SAULT STE. MARIE
MINING RECORDER'S OFFICE

TWP. 32. R. 24



400' Reserve to the Dept. of Lands
& Forests shown thus:

LAKE SUPERIOR

LAND UNDER LAKE SUPERIOR WITHDRAWN FROM STAKING
BY ORDER IN COUNCIL DATED APRIL 30, 1912

This township lies within PUKASKWA WILDERNESS
AREA - under Ont. Reg. 251/63

FRANCHÈRE TP.


(Tp. 32, R. 23)

DISTRICT OF ALGOMA

Scale: - 40 Chains = 1 Inch

WARPULA TP. M. 1570

MINISTRY OF NATURAL RESOURCES
SURVEYS AND MAPPING BRANCH



6-2288

GROSEILLIERS TP. M. 1573

BOSTWICK TP. M. 1565



400' Reserve to the Dept. of Lands
& Forests shown thus.

LAKE SUPERIOR

LAND UNDER LAKE SUPERIOR WITHDRAWN FROM STAKING
BY ORDER IN COUNCIL DATED APRIL 30, 1912

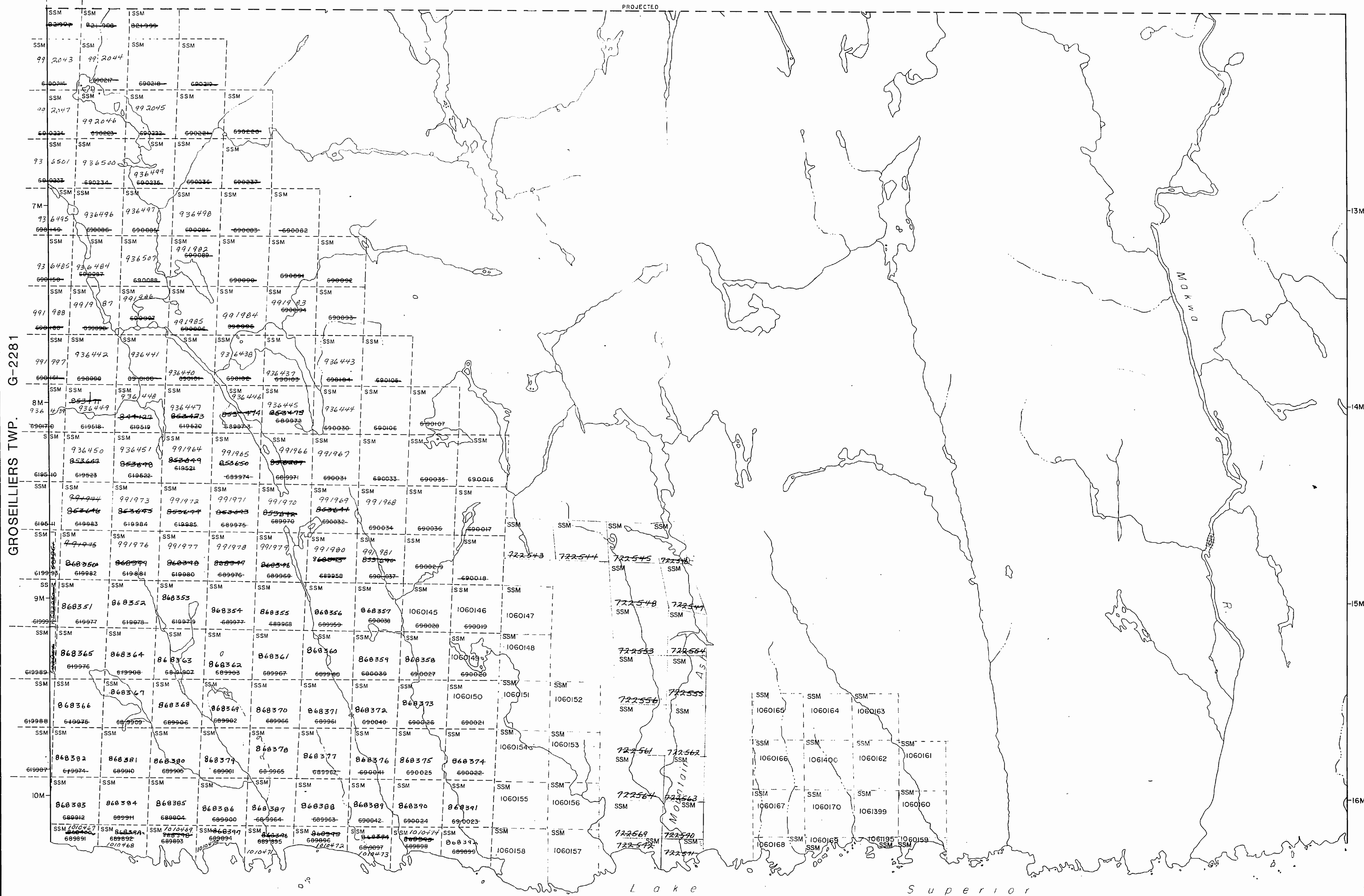
This township lies within PIKASKWA WILDERNESS
AREA under Ont. Reg. 251/83

REFERENCES

AREAS WITHDRAWN FROM DISPOSITION

M.R.O. - MINING RIGHTS ONLY
 S.R.O. - SURFACE RIGHTS ONLY
 M.+S. - MINING AND SURFACE RIGHTS
 Description Order No. Date Disposition File


WARPULA TWP. G-



GROSEILLIERS TWP. G-2281

BOSTWICK TWP. G-

REFERENCES



LEGEND

- HIGHWAY AND ROUTE No.
- OTHER ROADS
- TRAILS
- SURVEYED LINES: TOWNSHIPS, BASE LINES, ETC.
- LOTS, MINING CLAIMS, PARCELS, ETC.
- UNSURVEYED LINES
- LOT LINES
- PARCEL BOUNDARY
- MINING CLAIMS ETC.
- RAILWAY AND RIGHT OF WAY
- UTILITY LINES
- NON-PERENNIAL STREAM
- FLOODING OR FLOODING RIGHTS
- SUBDIVISION OR COMPOSITE PLAN
- RESERVATIONS
- ORIGINAL SHORELINE
- MARSH OR MUSKEG
- MINES
- TRAVERSE MONUMENT

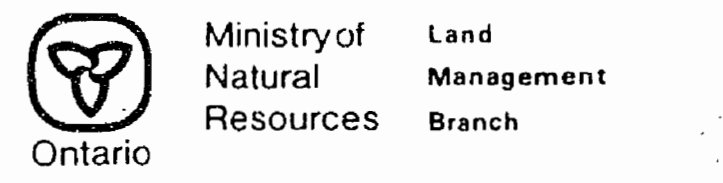
DISPOSITION OF CROWN LANDS

TYPE OF DOCUMENT	SYMBOL
PATENT, SURFACE & MINING RIGHTS	●
... SURFACE RIGHTS ONLY	○
... MINING RIGHTS ONLY	◐
LEASE, SURFACE & MINING RIGHTS	◑
... SURFACE RIGHTS ONLY	◒
... MINING RIGHTS ONLY	◓
LICENCE OF OCCUPATION	◔
ORDER-IN-COUNCIL	OC
RESERVATION	○
CANCELLED	⊙
SAND & GRAVEL	⊚

NOTE: MINING RIGHTS IN PARCELS PATENTED PRIOR TO MAY 6, 1913, VESTED IN ORIGINAL PATENTEE BY THE PUBLIC LANDS ACT, R.S.O. 1970, CHAP. 300, SEC. 63, SUBSEC. 1

SCALE: 1 INCH = 20 CHAINS

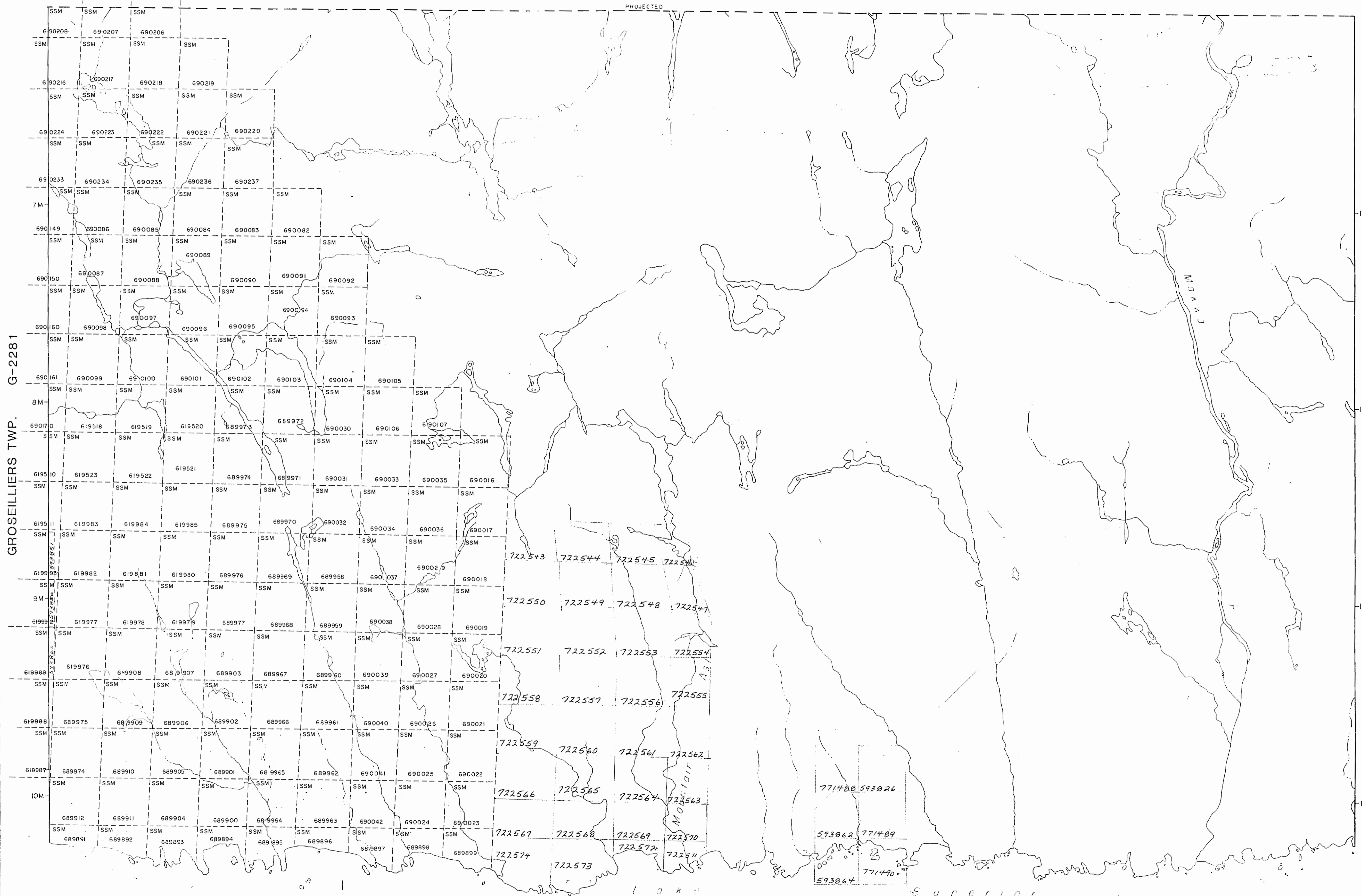
TOWNSHIP
FRANCHERE
 M.N.R. ADMINISTRATIVE DISTRICT
WAWA
 MINING DIVISION
SAULT STE. MARIE
 LAND TITLES / REGISTRY DIVISION
ALGOMA




REFERENCES

S WITHDRAWN FROM DISPOSITION
 H.O. MINING RIGHTS ONLY
 R.O. SURFACE RIGHTS ONLY
 S.M. MINING AND SURFACE RIGHTS

WARPULA TWP. G-



REFERENCES



LEGEND

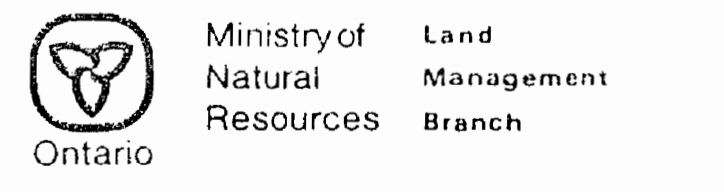
- HIGHWAY AND ROUTE No.
- OTHER ROADS
- TRAILS
- SURVEYED LINES
- TOWNSHIPS, BASE LINES, ETC.
- LOTS, MINING CLAIMS, PARCELS, ETC.
- UNSURVEYED LINES
- LOT LINES
- PARCEL BOUNDARY
- MINING CLAIMS ETC.
- RAILWAY AND RIGHT OF WAY
- UTILITY LINES
- NON PERENNIAL STREAM
- FLOODING OR FLOODING RIGHTS
- SUBDIVISION OR COMPOSITE PLAN
- RESERVATION
- ORIGINAL SHORELINE
- MARSH OR MUSKEG
- MINES
- TRAVERSE MONUMENT

DISPOSITION OF CROWN LANDS

TYPE OF DOCUMENT	SYMBOL
PATENT SURFACE & MINING RIGHTS	
SURFACE RIGHTS ONLY	
MINING RIGHTS ONLY	
LEASE SURFACE & MINING RIGHTS	
SURFACE RIGHTS ONLY	
MINING RIGHTS ONLY	
LICENCE OF OCCUPATION	
ORDER IN COUNCIL	
RESERVATION	
CANCELLED	
SAND & GRAVEL	

SCALE: 1 INCH = 20 CHAINS

TOWNSHIP
FRANCHERE
 M.N.R. ADMINISTRATIVE DISTRICT
WAWA
 MINING DIVISION
SAULT STE. MARIE
 LAND TITLES / REGISTRY DIVISION
ALGOMA



Date: DECEMBER, 1982
 Number
G-2288

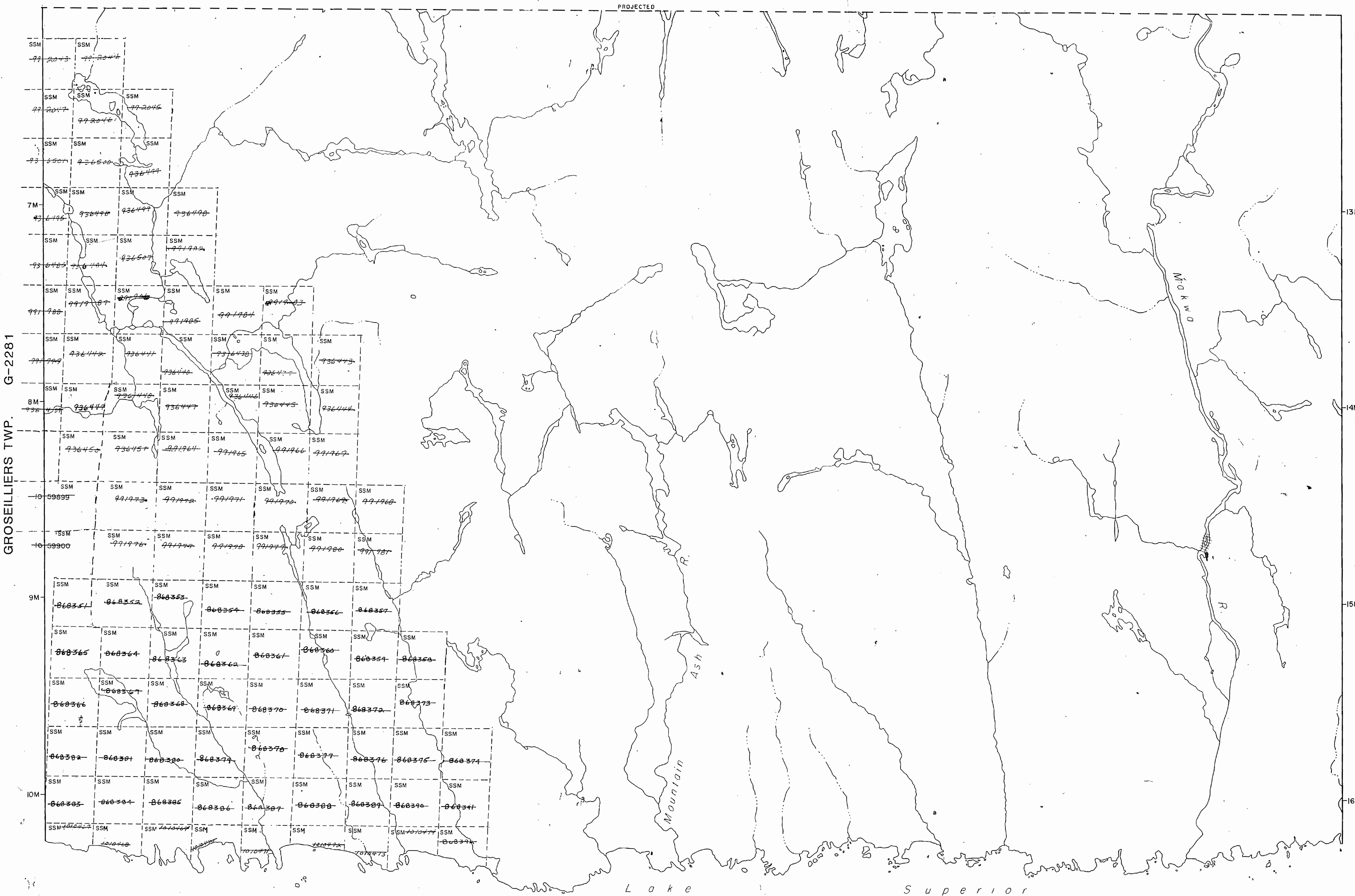
REFERENCES

AS WITHDRAWN FROM DISPOSITION

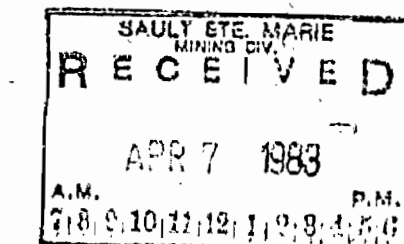
M.R.O. - MINING RIGHTS ONLY
 S.R.O. - SURFACE RIGHTS ONLY
 M.+S. - MINING AND SURFACE RIGHTS

Order No. Date Disposition File

WARPULA TWP. G-



REFERENCES



The 1905 Magnetic Bearing
 Approx. 1/2" Annual Change
 Increasing 10'

THE INFORMATION THAT APPEARS ON THIS MAP HAS BEEN COMPILED FROM VARIOUS SOURCES, AND ACCURACY IS NOT GUARANTEED. THOSE WISHING TO STAKE MINING CLAIMS SHOULD CONSULT WITH THE MINING RECORDER, MINISTRY OF NORTHERN DEVELOPMENT AND MINES, FOR ADDITIONAL INFORMATION ON THE STATUS OF THE LANDS SHOWN HEREON.

LEGEND

- HIGHWAY AND ROUTE No.
- OTHER ROADS
- TRAILS
- SURVEYED LINES: TOWNSHIPS, BASE LINES, ETC.
- LOTS, MINING CLAIMS, PARCELS, ETC.
- UNSURVEYED LINES: LOT LINES
- PARCEL BOUNDARY
- MINING CLAIMS ETC.
- RAILWAY AND RIGHT OF WAY
- UTILITY LINES
- NON-PERENNIAL STREAM
- FLOODING OR FLOODING RIGHTS
- SUBDIVISION OR COMPOSITE PLAN.
- RESERVATIONS
- ORIGINAL SHORELINE
- MARSH OR MUSKEG
- MINES
- TRAVERSE MONUMENT

DISPOSITION OF CROWN LANDS

TYPE OF DOCUMENT	SYMBOL
PATENT, SURFACE & MINING RIGHTS	
" SURFACE RIGHTS ONLY	
" MINING RIGHTS ONLY	
LEASE, SURFACE & MINING RIGHTS	
" SURFACE RIGHTS ONLY	
" MINING RIGHTS ONLY	
LICENCE OF OCCUPATION	
ORDER-IN-COUNCIL	
RESERVATION	
CANCELLED	
SAND & GRAVEL	

NOTE: MINING RIGHTS IN PARCELS PATENTED PRIOR TO MAY 6, 1913, VESTED IN ORIGINAL PATENTEE BY THE PUBLIC LANDS ACT, R.S.O. 1970, CHAP. 380, SEC. 63, SUBSEC. 1.

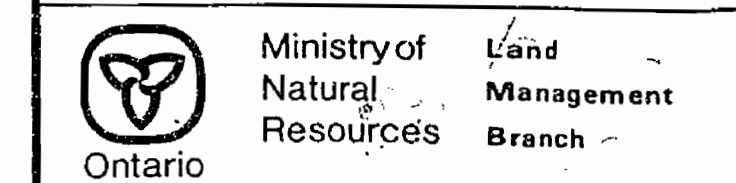
SCALE: 1 INCH = 20 CHAINS

TOWNSHIP

FRANCHERE
 DATE OF ISSUE JUN 04 1988

M.N.R. ADMINISTRATIVE DISTRICT WAWA
 MINING DIVISION PROVINCIAL RECORDING OFFICE - SUDBURY

SAULT STE. MARIE
 LAND TITLES / REGISTRY DIVISION
ALGOMA



Date DECEMBER, 1982 Number

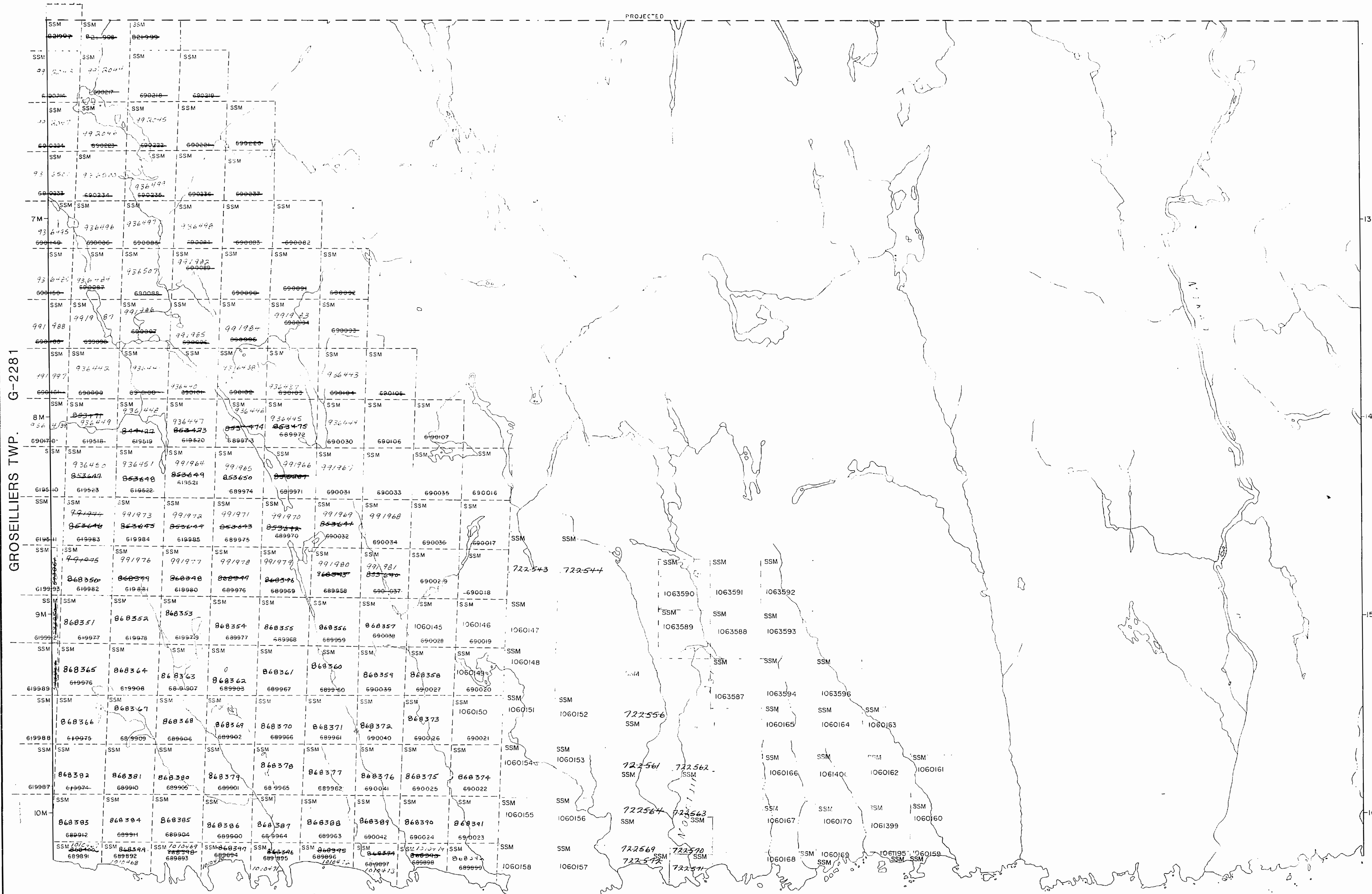
G-2288

REFERENCES


AREAS WITHDRAWN FROM DISPOSITION

- M.R.O. - MINING RIGHTS ONLY
 - S.R.O. - SURFACE RIGHTS ONLY
 - M.+S. - MINING AND SURFACE RIGHTS
- | Description | Order No. | Date | Disposition | File |
|-------------|-----------|------|-------------|------|
| | | | | |
| | | | | |
| | | | | |

WARPULA TWP. G-



REFERENCES



LEGEND

- PROPOSED BOUNDARY
- EXISTING BOUNDARY
- TRAIL
- RAILROAD
- NEW PAVED HIGHWAY
- EXISTING PAVED HIGHWAY
- NEW UNPAVED HIGHWAY
- EXISTING UNPAVED HIGHWAY
- RAILWAY AT RIGHT OF WAY
- RAILWAY AT LEFT OF WAY
- RAILROAD RIGHT OF WAY
- RAILROAD LEFT OF WAY
- RAILROAD CROSSING
- RAILROAD UNDERPASS
- RAILROAD OVERPASS
- RAILROAD BRIDGE
- RAILROAD TUNNEL
- RAILROAD CUTTING
- RAILROAD EMBANKMENT
- RAILROAD CUT
- RAILROAD FILL
- RAILROAD GRADE
- RAILROAD DRAINAGE
- RAILROAD SIDEWALK
- RAILROAD PLATFORM
- RAILROAD SIGNAL
- RAILROAD SIGNAL BOX
- RAILROAD SIGNAL HOUSE
- RAILROAD SIGNAL MAST
- RAILROAD SIGNAL POST
- RAILROAD SIGNAL BRACKET
- RAILROAD SIGNAL ARM
- RAILROAD SIGNAL LIGHT
- RAILROAD SIGNAL LENS
- RAILROAD SIGNAL GLASS
- RAILROAD SIGNAL CASE
- RAILROAD SIGNAL HOUSING
- RAILROAD SIGNAL FOUNDATION
- RAILROAD SIGNAL FOUNDATION WALL
- RAILROAD SIGNAL FOUNDATION FLOOR
- RAILROAD SIGNAL FOUNDATION ROOF
- RAILROAD SIGNAL FOUNDATION CEILING
- RAILROAD SIGNAL FOUNDATION WALL
- RAILROAD SIGNAL FOUNDATION FLOOR
- RAILROAD SIGNAL FOUNDATION ROOF
- RAILROAD SIGNAL FOUNDATION CEILING

DISPOSITION OF CROWN LANDS

TYPE OF DOCUMENT	SYMBOL
PATENT SURFACE & MINING RIGHTS	●
SURFACE RIGHTS ONLY	○
MINING RIGHTS ONLY	□
LEASE SURFACE & MINING RIGHTS	◻
SURFACE RIGHTS ONLY	▣
MINING RIGHTS ONLY	▤
ORDER IN COURSE	OC
RESERVATION	○
CANAL	○
SAND & GRAVEL	○

SCALE: 1 INCH = 20 CHAINS

TOWNSHIP
FRANCHERE
 M. N. B. ADMINISTRATIVE DISTRICT
WAWA
 MINING DIVISION
SAULT STE. MARIE
 LAND TITLES / REGISTRY DIVISION
ALGOMA

Ontario Ministry of Natural Resources Land Management Branch

Date: DECEMBER, 1982
 Number: **G-2288**

1569

110 33 03 2212

(FRANÇÈRE)

TWP. 32. R. 23 M. 1569

DISTRICT OF ALGOMA

Scale: -40 Chains - 1 Inch

OFFICE MAP

*This Twp lies
within Paskapewa
Wilderness Area
Open for staking
R.V.L. Act. Apr. 24/64.*

TWP 32. R. 24

TWP 33 R 23

TWP 31. R. 23



LAKE SUPERIOR

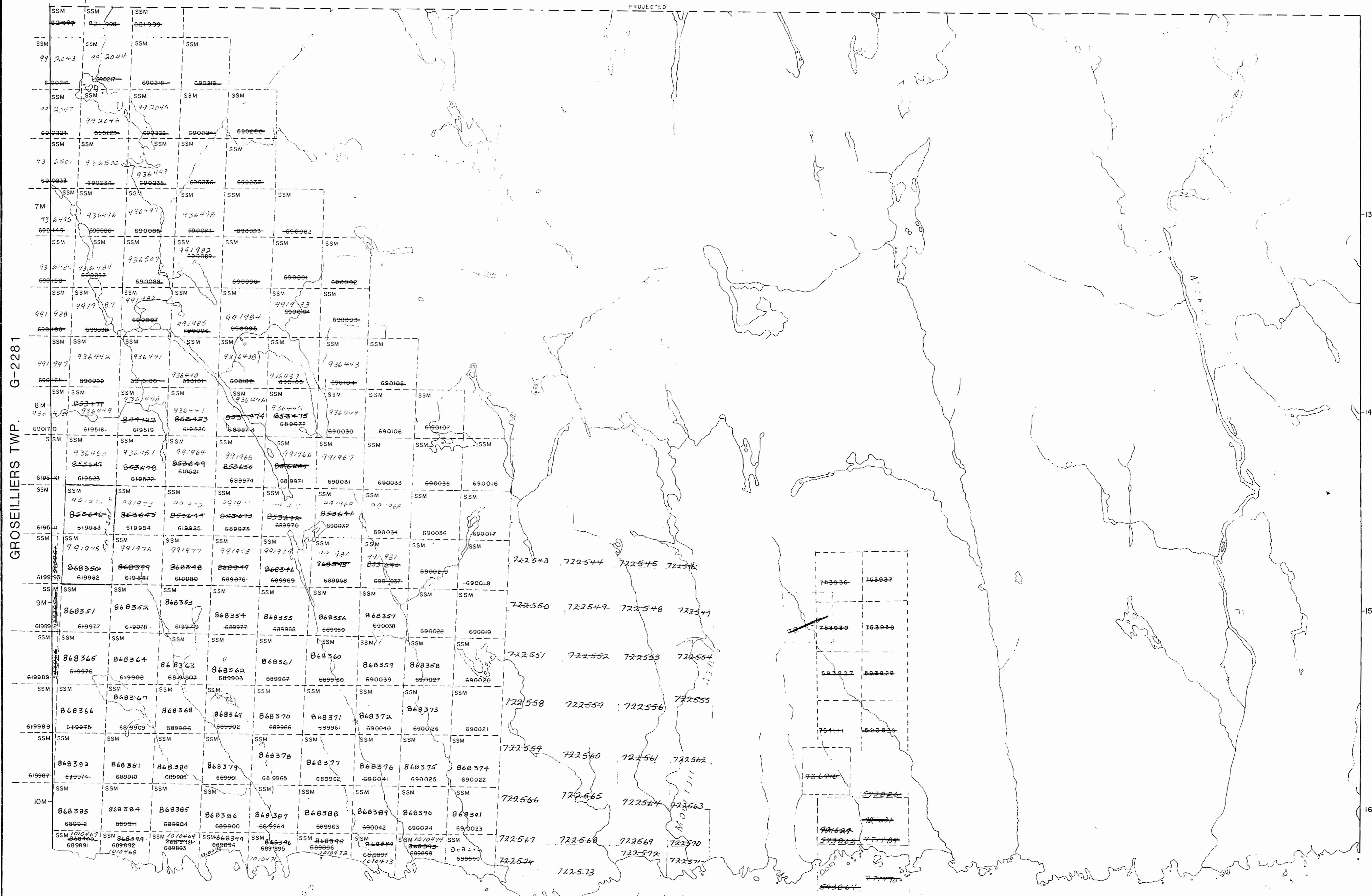
REFERENCES

AREAS WITHDRAWN FROM DISPOSITION

M.R.O. - MINING RIGHTS ONLY
 S.R.O. - SURFACE RIGHTS ONLY
 M.+S. - MINING AND SURFACE RIGHTS

Description	Order No.	Date	Disposition	File

WARPULA TWP. G-



REFERENCES



LEGEND

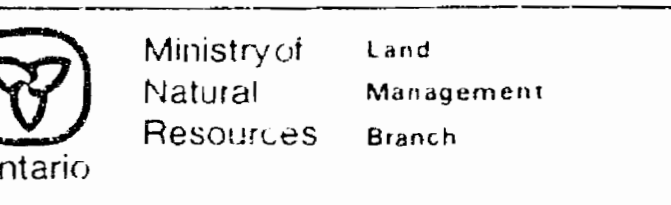
- MINING AND SURFACE RIGHTS
- TRAILS
- SUPPLEMENTARY
- LETTS MINING CLAIMS PARCELS ETC
- PROSPECTS ETC
- LOT LINES
- PARCEL BOUNDARIES
- MINING CLAIMS
- RAILWAY AND RIGHT OF WAY
- LOT LINES
- NON-PERMANENT STREAM
- PERMANENT STREAM
- SUBDIVISION OF SURFACE RIGHTS
- RESERVATIONS
- ORIG. SURFACE
- MARK FOR MINING
- MINES
- TRAILER MONUMENT

DISPOSITION OF CROWN LANDS

TYPE OF DOCUMENT	SYMBOL
PATENT SURFACE & MINING RIGHTS	○
SURFACE RIGHTS ONLY	○
MINING RIGHTS ONLY	○
LEASE SURFACE & MINING RIGHTS	○
SURFACE RIGHTS ONLY	○
MINING RIGHTS ONLY	○
LICENSE OF OCCUPATION	○
ORDER IN COUNCIL	OC
RESERVATION	○
CANCELLED	○
SAND & GRAVEL	○

SCALE: 1 INCH = 20 CHAINS

TOWNSHIP
FRANCHERE
 M. N. R. ADMINISTRATIVE DISTRICT
WAWA
 MINING DIVISION
SAULT STE. MARIE
 LAND TITLES / REGISTRY DIVISION
ALGOMA



Date: DECEMBER, 1982
 Number: **G-2288**

REFERENCES

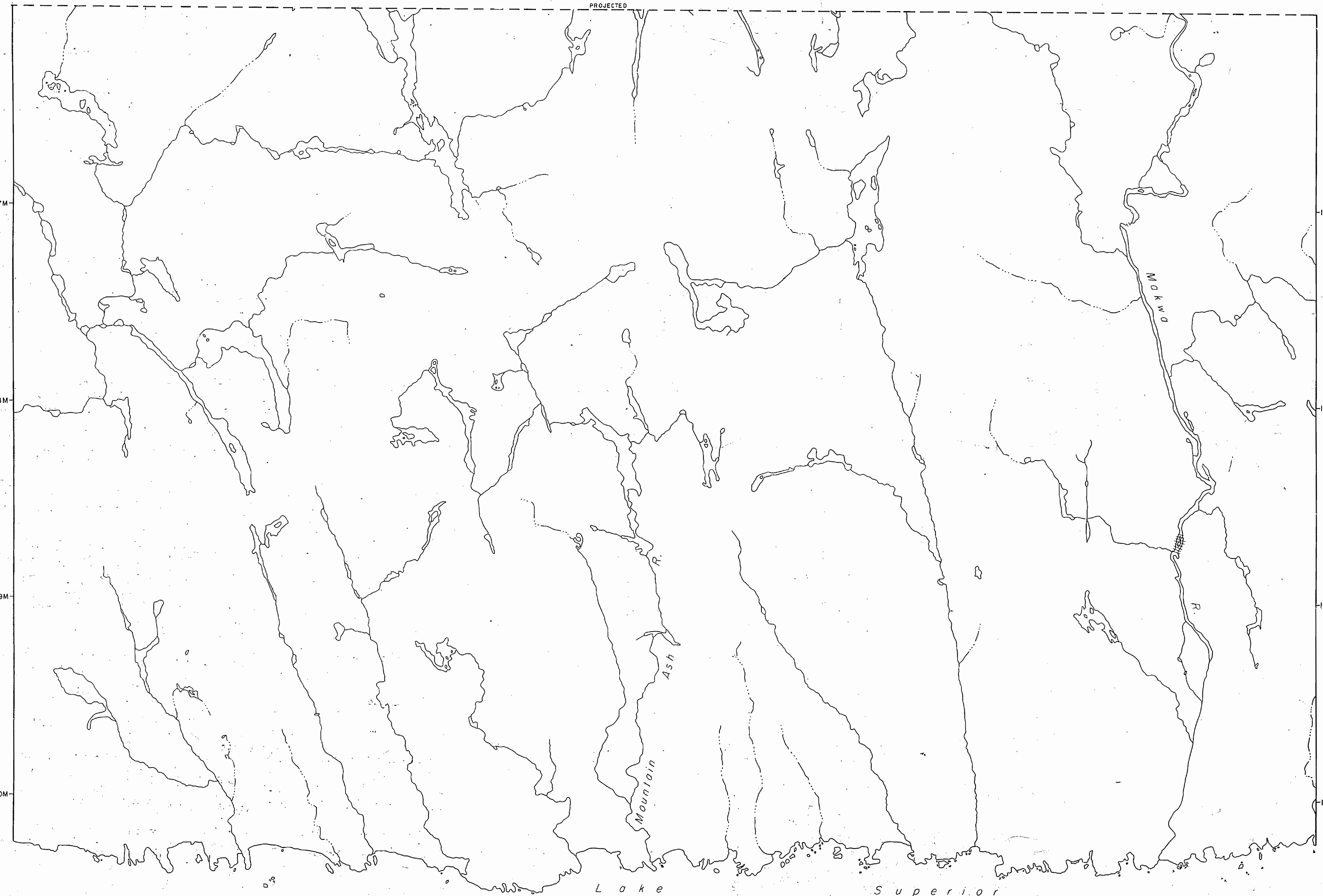
AREAS WITHDRAWN FROM DISPOSITION

M.R.O. - MINING RIGHTS ONLY
 S.R.O. - SURFACE RIGHTS ONLY
 M. & S. - MINING AND SURFACE RIGHTS


Description	Order No.	Date	Disposition	File

WARPULA TWP. G-

GROSEILLIERS TWP. G-2281



REFERENCES



The 1985 Magnetic Bearing
 Approx. Annual Change
 Increasing

THE INFORMATION THAT APPEARS ON THIS MAP HAS BEEN COMPILED FROM VARIOUS SOURCES, AND ACCURACY IS NOT GUARANTEED. THOSE WISHING TO STAKE MINING CLAIMS SHOULD CONSULT WITH THE MINING RECORDER, MINISTRY OF NORTHERN DEVELOPMENT AND MINES, FOR ADDITIONAL INFORMATION ON THE STATUS OF THE LANDS SHOWN HEREON.

LEGEND

- HIGHWAY AND ROUTE No.
- OTHER ROADS
- TRAILS
- SURVEYED LINES: TOWNSHIPS, BASE LINES, ETC.
- UNSURVEYED LINES: LOTS, MINING CLAIMS, PARCELS, ETC.
- LOT LINES
- PARCEL BOUNDARY
- MINING CLAIMS ETC.
- RAILWAY AND RIGHT OF WAY
- UTILITY LINES
- NON-PERENNIAL STREAM
- FLOODING OR FLOODING RIGHTS
- SUBDIVISION OR COMPOSITE PLAN
- RESERVATIONS
- ORIGINAL SHORELINE
- MARSH OR MUSKEG
- MINES
- TRAVERSE MONUMENT

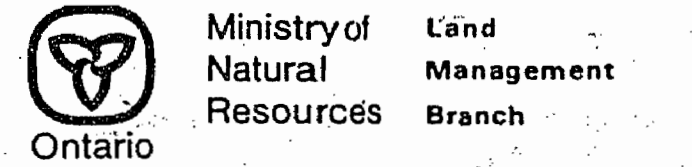
DISPOSITION OF CROWN LANDS

TYPE OF DOCUMENT	SYMBOL
PATENT, SURFACE & MINING RIGHTS	
" SURFACE RIGHTS ONLY	
" MINING RIGHTS ONLY	
LEASE, SURFACE & MINING RIGHTS	
" SURFACE RIGHTS ONLY	
" MINING RIGHTS ONLY	
LICENCE OF OCCUPATION	
ORDER-IN-COUNCIL	
RESERVATION	
CANCELLED	
SAND & GRAVEL	

NOTE: MINING RIGHTS IN PARCELS PATENTED PRIOR TO MAY 6, 1915, VESTED IN ORIGINAL PATENTEES BY THE PUBLIC LANDS ACT, R.S.O. 1910, CHAP. 380, SEC. 63, SUBSEC. 1.

SCALE: 1 INCH = 20 CHAINS

TOWNSHIP
FRANCHERE
 M.N.R. ADMINISTRATIVE DISTRICT
WAWA
 MINING DIVISION
SAULT STE. MARIE
 LAND TITLES / REGISTRY DIVISION
ALGOMA



Date: DECEMBER, 1982 Number
G-2288

1569

(FRANCHÈRE)

TWP. 32. R. 23 M. 1569

DISTRICT OF ALGOMA

Scale: -40Chains = 1inch

OFFICE MAP

This Twp lies within Paskakwa Wilderness Area Open for Staking R.V.L. Act. Apr. 24/64.

TWP. 32. R. 24



LAKE SUPERIOR