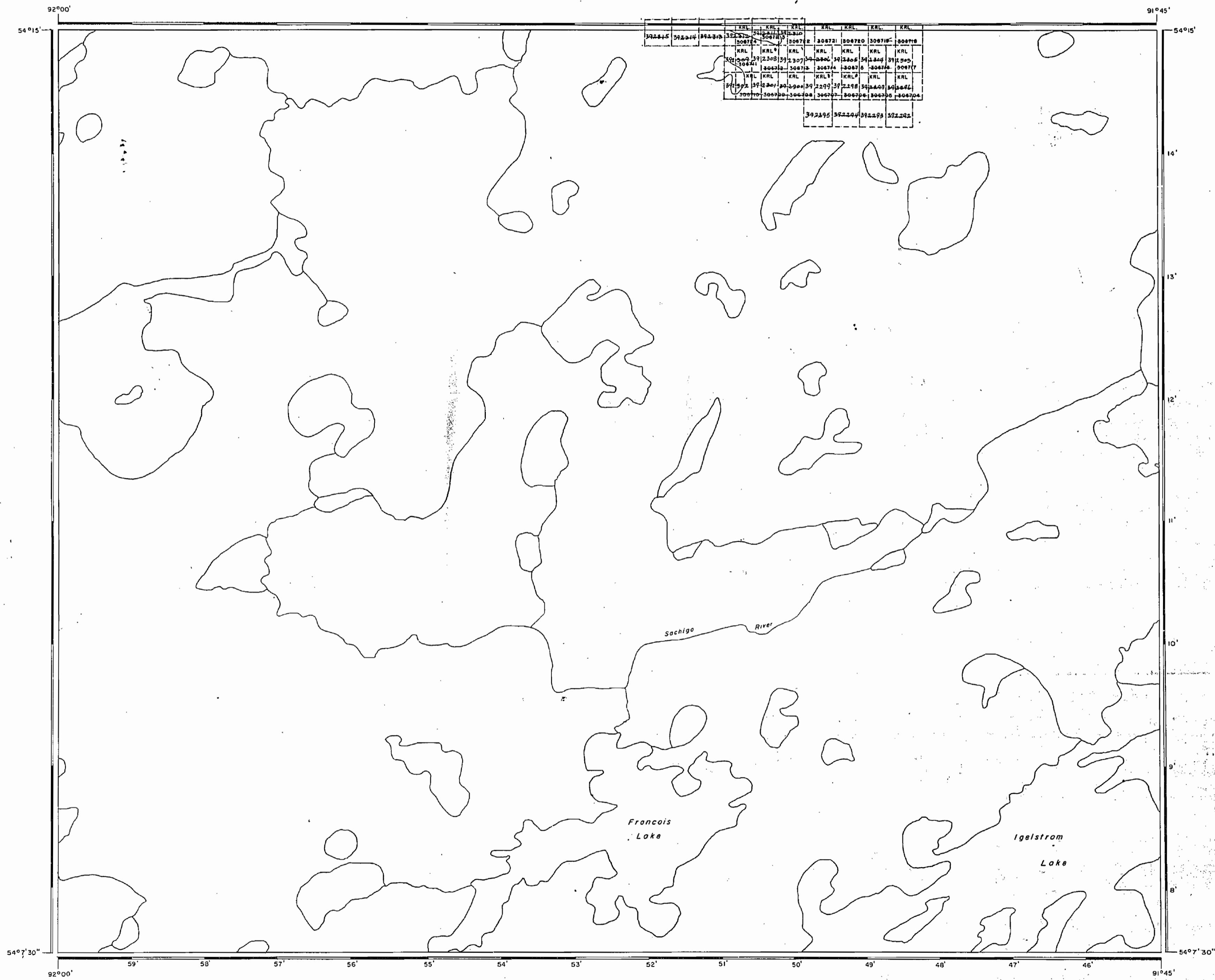


3284



FRANCOIS LAKE
M. 3284


AREA OF
FRANCOIS LAKE
 DISTRICT OF KENORA
 PATRICIA PORTION
 RED LAKE MINING DIVISION
 SCALE: 1-INCH = 40 CHAINS

LEGEND

- PATENTED LAND Ⓟ or Ⓠ
 - PATENTED FOR SURFACE RIGHTS ONLY Ⓢ
 - LEASES Ⓛ
 - LICENSE OF OCCUPATION L.O.
 - CROWN LAND SALE C.S.
 - LOCATED LAND Loc.
 - CANCELLED C.
 - MINING RIGHTS ONLY M.R.O.
 - SURFACE RIGHTS ONLY S.R.O.
 - HIGHWAY & ROUTE No. 17
 - ROADS —
 - TRAILS - - -
 - RAILWAYS = = =
 - POWER LINES — — —
 - MARSH OR MUSKEG ~ ~ ~
 - MINES X
- *used only with summer resort locations or when space is limited

NOTES

400' Surface Rights Reservation Around the Shores of All Lakes and Rivers



NATIONAL TOPOGRAPHIC SERIES 53J4

PLAN NO. **M. 3284**

MINISTRY OF NATURAL RESOURCES ONTARIO

HANSON RIVER G-2062

92°00'

91°45'

54°15'

54°15'



WARNOCK LAKE G-2246

WINTERS LAKE G-2269

RECEIVED
 APR 22 1983
 789 1611 121 456

54°7'30"

54°7'30"

92°00' 59' 58' 57' 56' 55' 54' 53' 52' 51' 50' 49' 48' 47' 46' 91°45'

IGELSTROM LAKE G-2072

REFERENCES

AREAS WITHDRAWN FROM DISPOSITION

- M.R.O. - MINING RIGHTS ONLY
- S.R.O. - SURFACE RIGHTS ONLY
- M+S. - MINING AND SURFACE RIGHTS

Description	Order No.	Date	Disposition	File

LEGEND

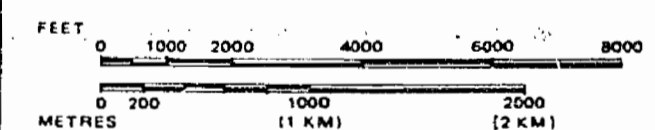
- HIGHWAY AND ROUTE No.
- OTHER ROADS
- TRAILS
- SURVEYED LINES:
 - TOWNSHIPS, BASE LINES, ETC.
 - LOTS, MINING CLAIMS, PARCELS, ETC.
- UNSURVEYED LINES:
 - LOT LINES
 - PARCEL BOUNDARY
 - MINING CLAIMS ETC.
- RAILWAY AND RIGHT OF WAY
- UTILITY LINES
- NON-PERENNIAL STREAM
- FLOODING OR FLOODING RIGHTS
- SUBDIVISION OR COMPOSITE PLAN
- RESERVATIONS
- ORIGINAL SHORELINE
- MARSH OR MUSKEG
- MINES
- TRAVERSE MONUMENT

DISPOSITION OF CROWN LANDS

TYPE OF DOCUMENT	SYMBOL
PATENT, SURFACE & MINING RIGHTS	
" SURFACE RIGHTS ONLY	
" MINING RIGHTS ONLY	
LEASE, SURFACE & MINING RIGHTS	
" SURFACE RIGHTS ONLY	
" MINING RIGHTS ONLY	
LICENCE OF OCCUPATION	
ORDER-IN-COUNCIL	
RESERVATION	
CANCELLED	
SAND & GRAVEL	

NOTE: MINING RIGHTS IN PARCELS PATENTED PRIOR TO MAY 6, 1912, VESTED IN ORIGINAL PATENTEE BY THE PUBLIC LANDS ACT, R.S.O. 1910, CHAP. 340, SEC. 33, SUBSEC 1.

SCALE: 1 INCH = 40 CHAINS



AREA

FRANCOISE LAKE

M.N.R. ADMINISTRATIVE DISTRICT


SIoux LOOKOUT

MINING DIVISION

RED LAKE

LAND TITLES / REGISTRY DIVISION

KENORA / PATRICIA



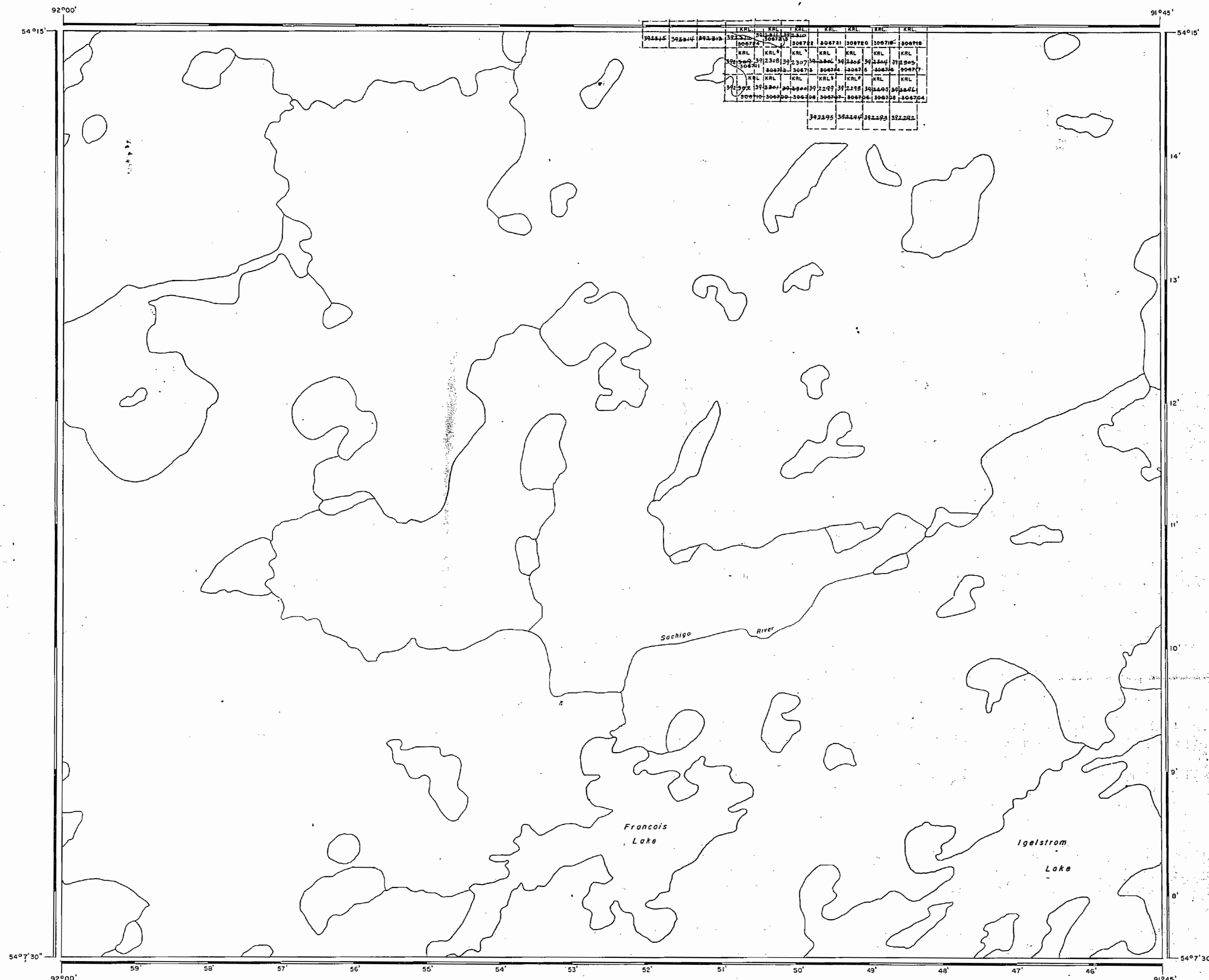
Date MARCH, 1983

Number

G-2045

THE INFORMATION THAT APPEARS ON THIS MAP HAS BEEN COMPILED FROM VARIOUS SOURCES, AND ACCURACY IS NOT GUARANTEED. THOSE WISHING TO STAKE MINING CLAIMS SHOULD CONSULT WITH THE MINING RECORDER, MINISTRY OF NORTHERN DEVELOPMENT AND MINES, FOR ADDITIONAL INFORMATION ON THE STATUS OF THE LANDS SHOWN HEREON.

3284



FRANCOIS LAKE M. 3284

WINTERS LAKE M. 3291

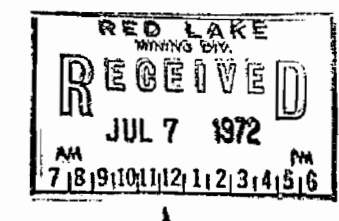
AREA OF
FRANCOIS LAKE
 DISTRICT OF KENORA
 PATRICIA PORTION
 RED LAKE MINING DIVISION
 SCALE: 1-INCH = 40 CHAINS

LEGEND

PATENTED LAND	Ⓟ or Ⓠ
PATENTED FOR SURFACE RIGHTS ONLY	Ⓟ or Ⓠ
LEASES	Ⓟ or Ⓠ
LICENSE OF OCCUPATION	L.O.
CROWN LAND SALE	C.S.
LOCATED LAND	Loc.
CANCELLED	C
MINING RIGHTS ONLY	M.R.O.
SURFACE RIGHTS ONLY	S.R.O.
HIGHWAY & ROUTE No.	Ⓡ
ROADS	—
TRAILS	---
RAILWAYS	—+—
POWER LINES	—+—
MARSH OR MUSKEG	Ⓡ
MINES	Ⓡ

*used only with summer resort locations or when space is limited

NOTES
 400' Surface Rights Reservation Around the Shores of All Lakes and Rivers



NATIONAL TOPOGRAPHIC SERIES 53 J 4
PLAN NO. M. 3284
 MINISTRY OF NATURAL RESOURCES ONTARIO

IGELSTROM LAKE M. 3285