

Alderson Twp

Talbot Twp

Land Roll
THE TOWNSHIP
OF
FRANZ 149

DISTRICT OF
ALGOMA
PORCUPINE
MINING DIVISION


SCALE: 1-INCH= 40 CHAINS

LEGEND


PATENTED LAND	Ⓟ
CROWN LAND SALE	S or C.S.
LEASES	Ⓛ
LOCATED LAND	Loc.
LICENSE OF OCCUPATION	L.O.
MINING RIGHTS ONLY	M.R.O.
SURFACE RIGHTS ONLY	S.R.O.
ROADS	—
IMPROVED ROADS	—
KING'S HIGHWAYS	—
RAILWAYS	—
POWER LINES	—
MARSH OR MUSKEG	—
MINES	✕

NOTES

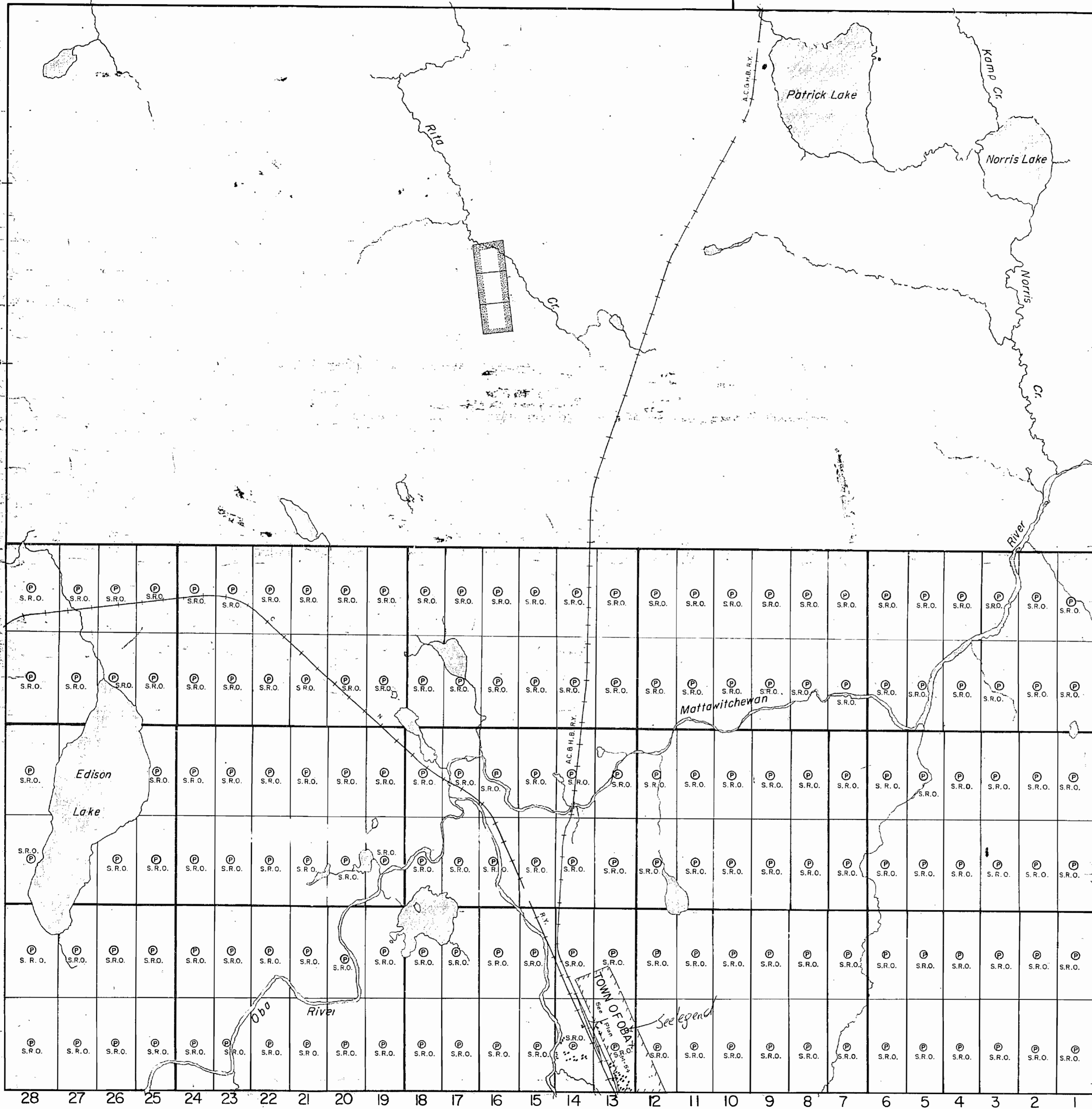
Land marked thus held under 99 year mining lease issued by A.C.&H.B.R.Y.



400' surface rights reservation around all lakes & rivers



*Town of Oba - certain lots are forfeit under Prov. Land Tax Act - See Land Roll



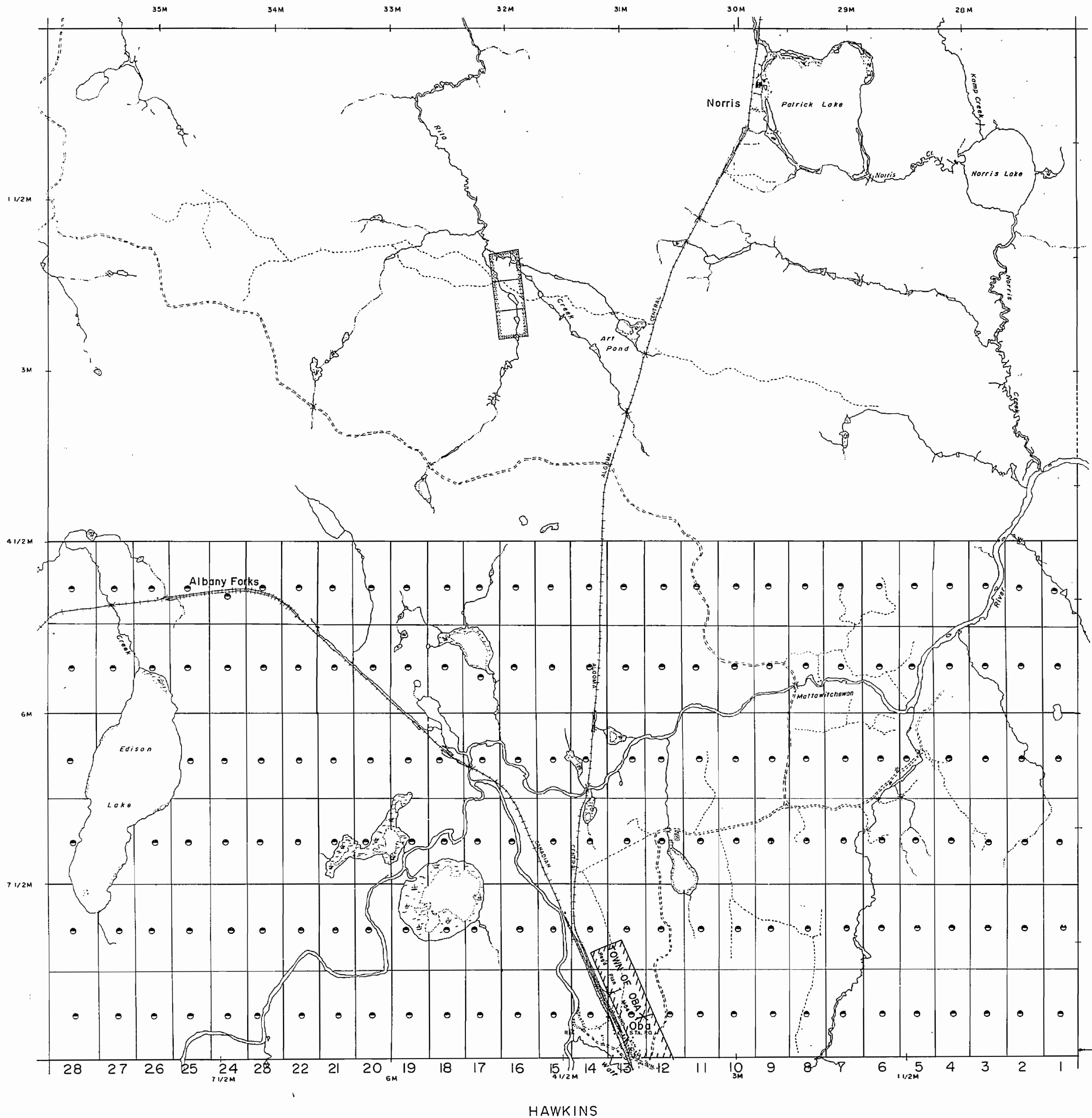
PLAN NO.- M-1256

ONTARIO
MINISTRY OF NATURAL RESOURCES
SURVEYS AND MAPPING BRANCH

REFERENCES

ALDERSON

TALBOTT



THE INFORMATION THAT APPEARS ON THIS MAP HAS BEEN COMPILED FROM VARIOUS SOURCES, AND ACCURACY IS NOT GUARANTEED. THOSE WISHING TO STAKE MINING CLAIMS SHOULD CONSULT WITH THE MINING RECORDER, MINISTRY OF NORTHERN DEVELOPMENT AND MINES, FOR ADDITIONAL INFORMATION ON THE STATUS OF THE LANDS SHOWN HEREON.

LEGEND

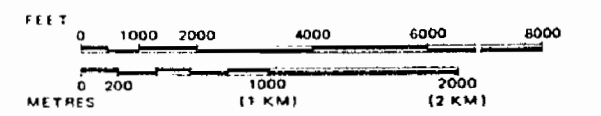
- HIGHWAY AND ROUTE No
- OTHER ROADS
- TRAILS
- SURVEYED LINES: TOWNSHIPS, BASE LINES, ETC.
- LOTS, MINING CLAIMS, PARCELS, ETC.
- UNSURVEYED LINES
- LOT LINES
- PARCEL BOUNDARY
- MINING CLAIMS ETC.
- RAILWAY AND RIGHT OF WAY
- UTILITY LINES
- NON PERENNIAL STREAM
- FLOODING OR FLOODING RIGHTS
- SUBDIVISION OR COMPOSITE PLAN
- RESERVATIONS
- ORIGINAL SHORELINE
- MARSH OR MUSKEG
- MINES
- TRAVERSE MONUMENT

DISPOSITION OF CROWN LANDS

TYPE OF DOCUMENT	SYMBOL
PATENT, SURFACE & MINING RIGHTS	
" SURFACE RIGHTS ONLY	
" MINING RIGHTS ONLY	
LEASE, SURFACE & MINING RIGHTS	
" SURFACE RIGHTS ONLY	
" MINING RIGHTS ONLY	
LICENCE OF OCCUPATION	
ORDER-IN-COUNCIL	
RESERVATION	
CANCELLED	
SAND & GRAVEL	

NOTE: MINING RIGHTS IN PARCELS PATENTED PRIOR TO MAY 6, 1913, VESTED IN ORIGINAL PATENTEE BY THE PUBLIC LANDS ACT, R.S.O. 1910, CHAP. 280, SEC. 61, SUBSEC. 1.

SCALE: 1 INCH = 40 CHAINS



Land marked thus held under 99 year mining lease issued by A.C. & H.B. F.Y.

A.U.P.

* Town of Oba - certain lots are forfeit under Prov. Land Tax Act - see Land Roll.

TOWNSHIP
FRANZ TWP.
 M.N.R. ADMINISTRATIVE DISTRICT
HEARST
 MINING DIVISION
PORCUPINE
 LAND TITLES / REGISTRY DIVISION
ALGOMA

Ministry of Natural Resources
 Land Management Branch
 Ontario

Date JULY 27, 1982
 Number **G-1005**

1256

Alderson Twp

Talbot Twp

THE TOWNSHIP OF
OF
FRANZ

DISTRICT OF
ALGOMA
SAULT STE. MARIE
MINING DIVISION

SCALE: 1-INCH=40 CHAINS

LEGEND

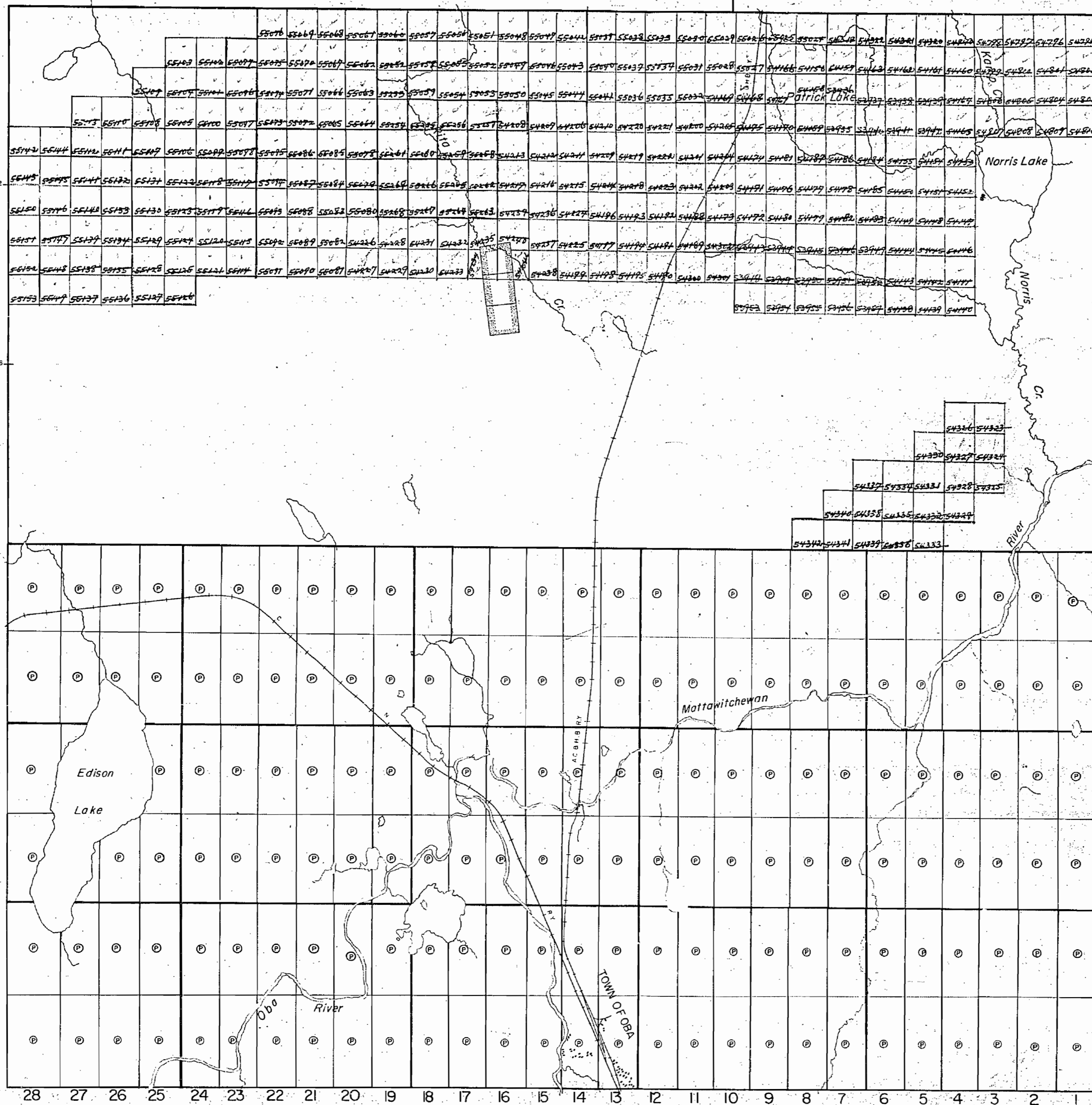
- PATENTED LAND Ⓟ
- CROWN LAND SALE S or CS.
- LEASES Ⓛ
- LOCATED LAND Loc.
- LICENSE OF OCCUPATION L.O.
- MINING RIGHTS ONLY M.R.O.
- SURFACE RIGHTS ONLY S.R.O.
- ROADS —
- IMPROVED ROADS —
- KING'S HIGHWAYS —
- RAILWAYS —
- POWER LINES —
- MARSH OR MUSKEG —
- MINES *

NOTES

Land marked thus held under 99 year mining lease issued by A.C.B.H.B.R.Y.



OFFICE MAP



m-1256

PLAN NO.-SSM35

DEPARTMENT OF MINES
—ONTARIO—

SSM35 PWT 22M32

1256

Alderson Twp

Talbot Twp

THE TOWNSHIP OF
OF
FRANZ

DISTRICT OF
ALGOMA
SAULT STE. MARIE
MINING DIVISION

SCALE: 1-INCH=40 CHAINS

LEGEND

PATENTED LAND	Ⓟ
CROWN LAND SALE	S or C.S.
LEASES	Ⓛ
LOCATED LAND	Loc.
LICENSE OF OCCUPATION	L.O.
MINING RIGHTS ONLY	M.R.O.
SURFACE RIGHTS ONLY	S.R.O.
ROADS	—
IMPROVED ROADS	—
KING'S HIGHWAYS	—
RAILWAYS	—
POWER LINES	—
MARSH OR MUSKEG	—
MINES	Ⓧ

NOTES

Land marked thus held under 99 year mining lease issued by A.C.G.H.B. R.Y.



Woolrich Twp

Roche Twp

VI

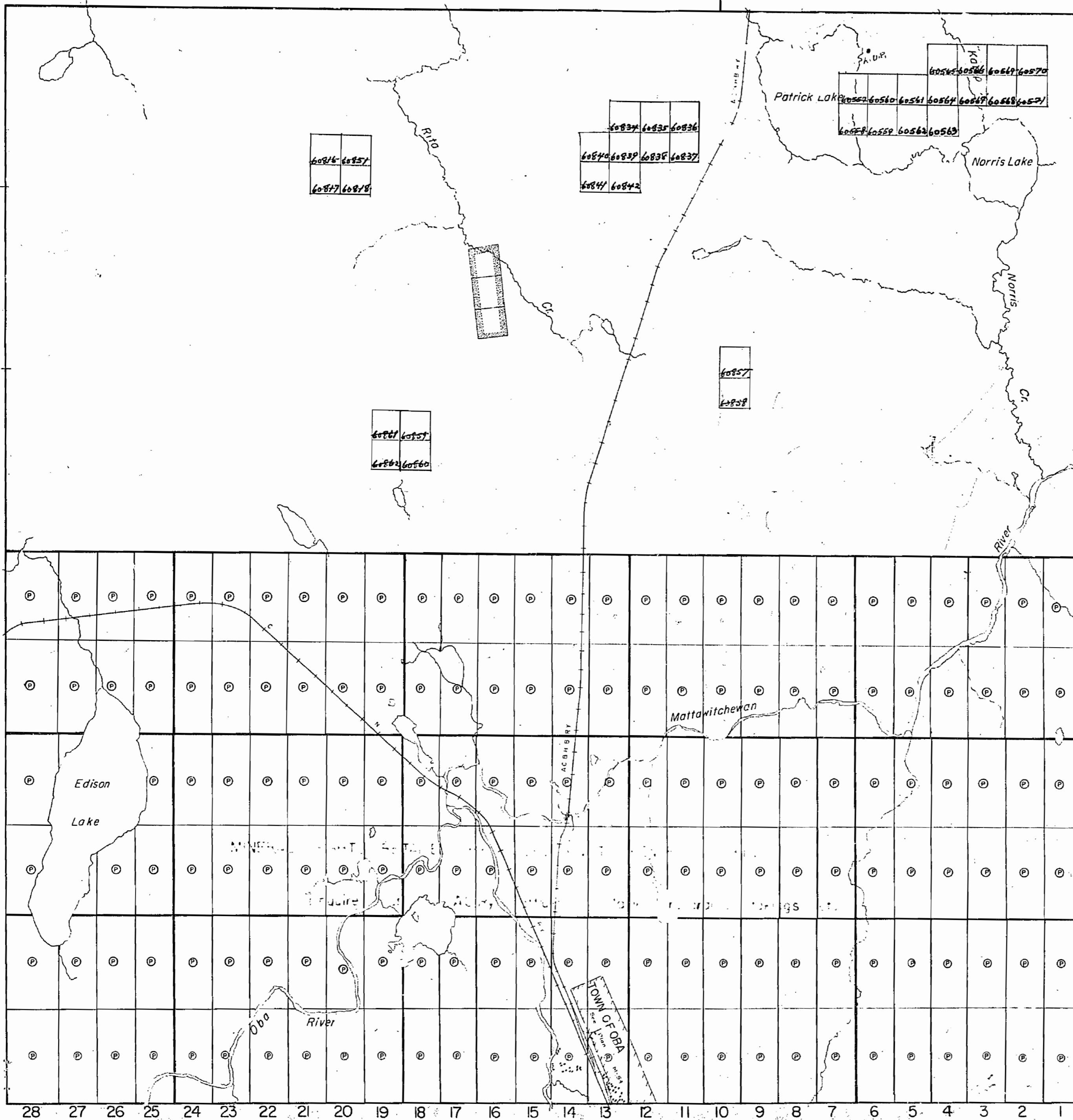
V

IV

III

II

I










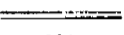






Hawkins Twp

OFFICE MAP

PLAN NO.- M-1256

DEPARTMENT OF MINES
— ONTARIO —

LEGEND

- PATENTED LAND 
- CROWN LAND SALE 
- LEASES 
- LOCATED LAND 
- LICENSE OF OCCUPATION 
- MINING RIGHTS ONLY 
- SURFACE RIGHTS ONLY 
- ROADS 
- IMPROVED ROADS 
- KING'S HIGHWAYS 
- RAILWAYS 
- POWER LINES 
- MARSH OR MUSKEG 
- MINES 

NOTES

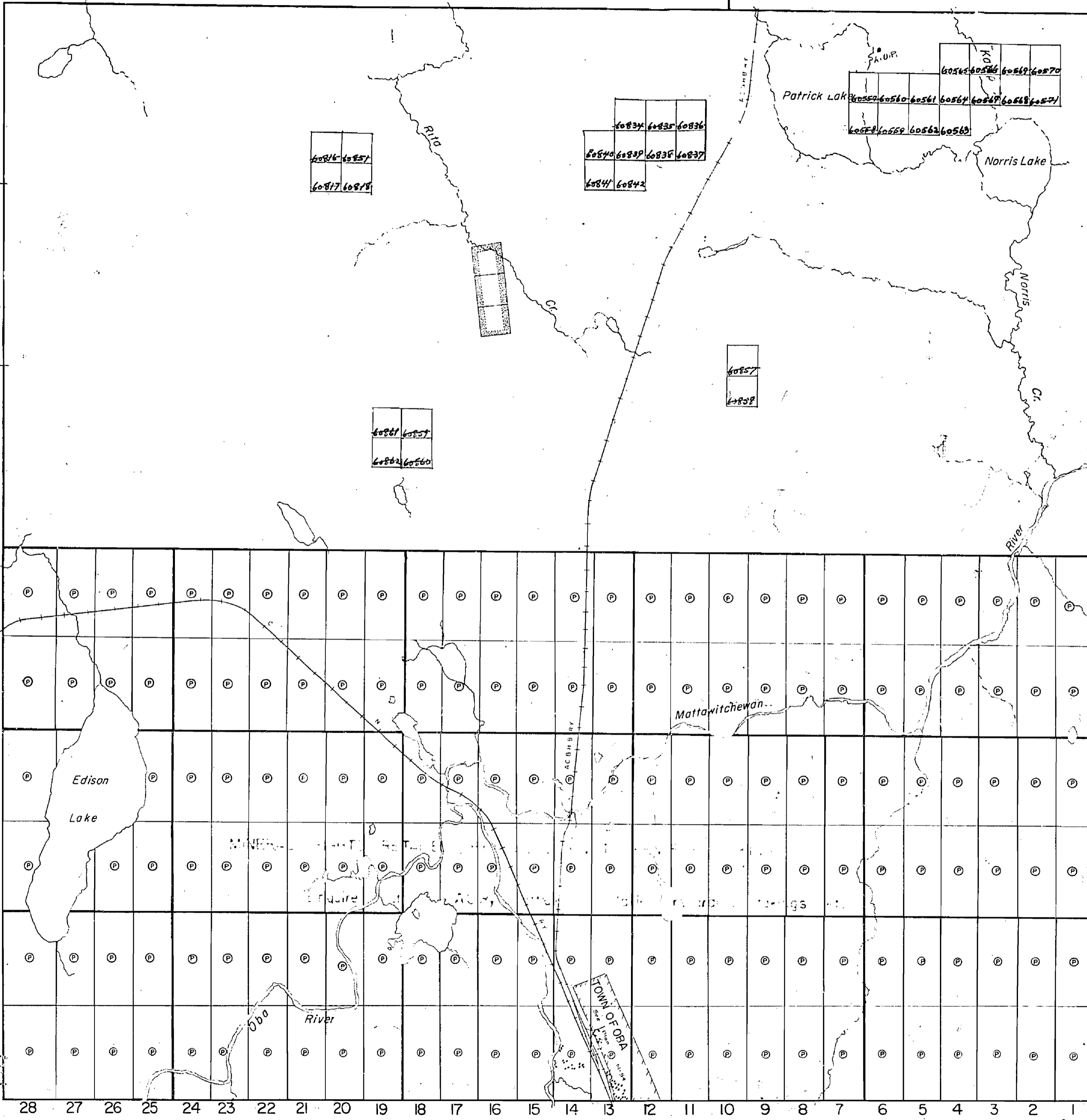
Land marked thus held under 99 year mining lease issued by A.C.&H.B.R.Y.



Woolrich Twp

Roche Twp

VI
V
IV
III
II
I



Hawkins Twp

OFFICE MAP

1256

Alderson Twp

Talbot Twp

THE TOWNSHIP OF

FRANZ

DISTRICT OF ALGOMA

SAULT STE. MARIE MINING DIVISION

SCALE: 1-INCH=40 CHAINS

LEGEND

- PATENTED LAND (P)
- CROWN LAND SALE (S or C.S.)
- LEASES (L)
- LOCATED LAND (Loc.)
- LICENSE OF OCCUPATION (L.O.)
- MINING RIGHTS ONLY (M.R.O.)
- SURFACE RIGHTS ONLY (S.R.O.)
- ROADS (---)
- IMPROVED ROADS (---)
- KING'S HIGHWAYS (---)
- RAILWAYS (---)
- POWER LINES (---)
- MARSH OR MUSKEG (---)
- MINES (---)

NOTES

Land marked thus held under 99 year mining lease issued by A.C.B.H.B. RY.

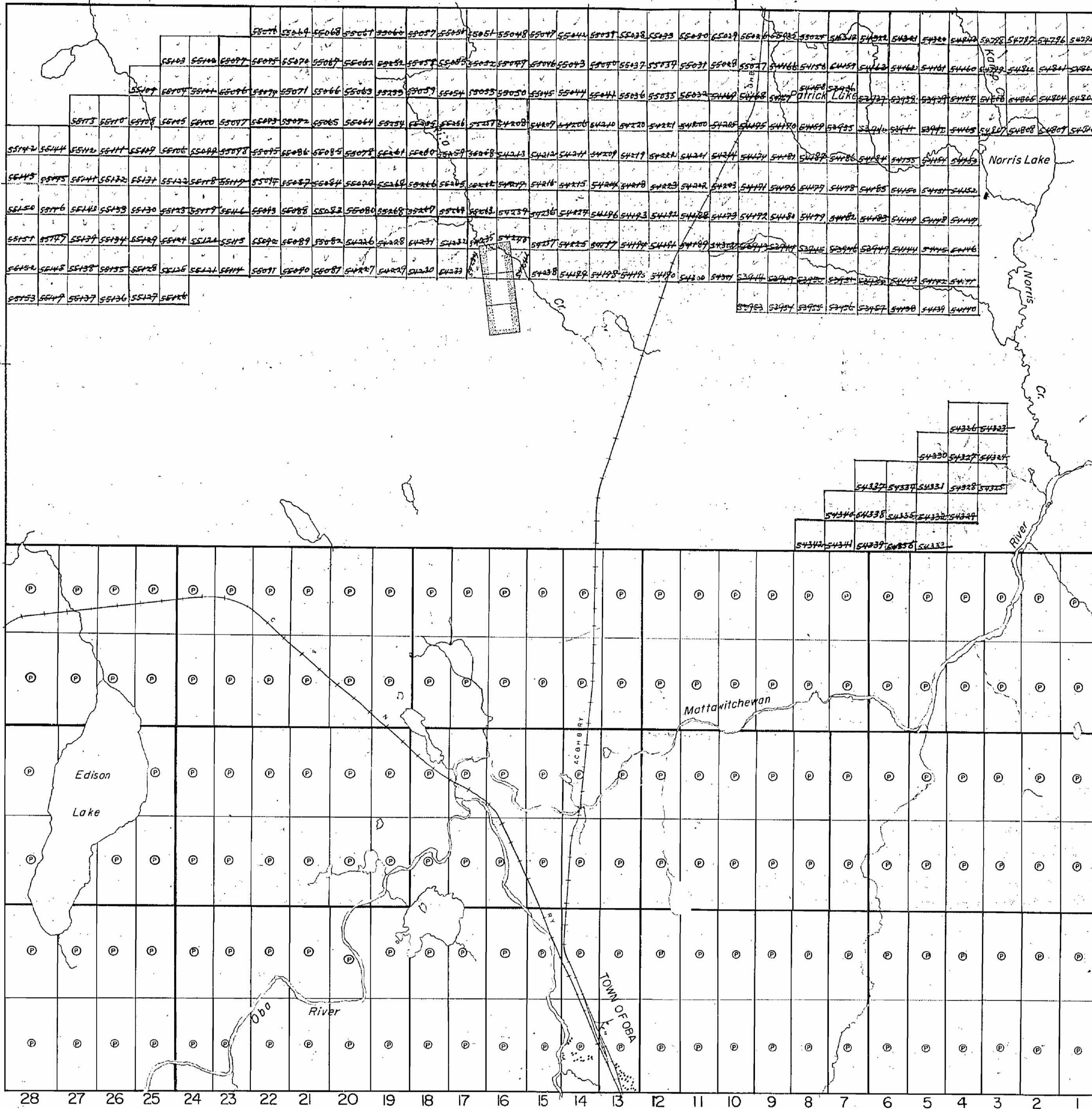


OFFICE MAP

m-1256

PLAN NO. SSM 35

DEPARTMENT OF MINES ONTARIO



Woolrich Twp

Roche Twp

VI

V

IV

III

II

I

Hawkins Twp

1256

Alderson Twp

Talbot Twp

THE TOWNSHIP OF

OF


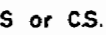










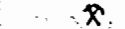

FRANZ

DISTRICT OF ALGOMA

SAULT STE. MARIE MINING DIVISION

SCALE: 1-INCH=40 CHAINS

LEGEND

- PATENTED LAND 
- CROWN LAND SALE 
- LEASES 
- LOCATED LAND 
- LICENSE OF OCCUPATION 
- MINING RIGHTS ONLY 
- SURFACE RIGHTS ONLY 
- ROADS 
- IMPROVED ROADS 
- KING'S HIGHWAYS 
- RAILWAYS 
- POWER LINES 
- MARSH OR MUSKEG 
- MINES 

NOTES

Land marked thus held under 99 year mining lease issued by A.C.B.H.R.Y.



OFFICE MAP

Woolrich Twp

Roche Twp

VI

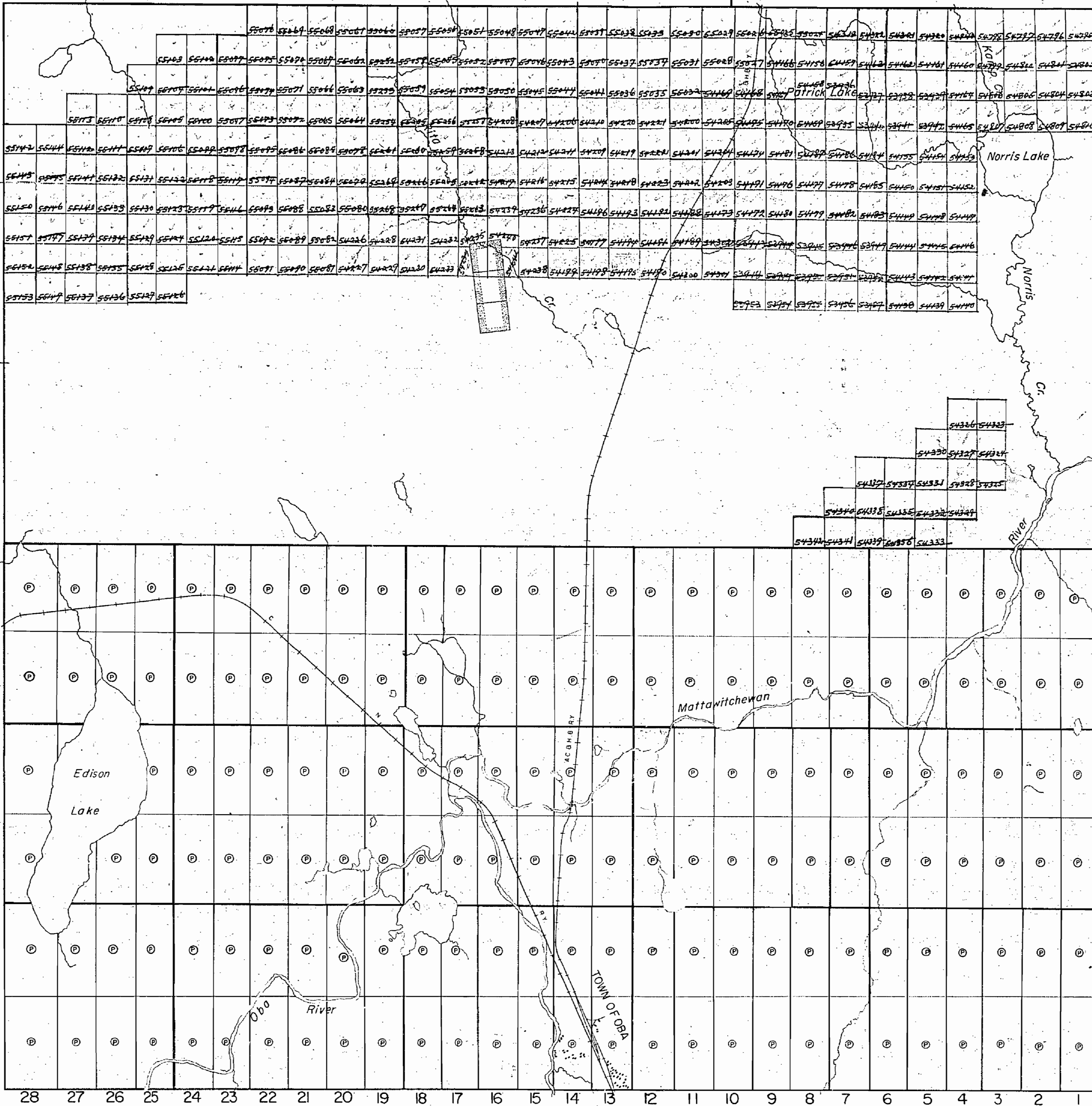
V

IV

III

II

I



28 27 26 25 24 23 22 21 20 19 18 17 16 15 14 13 12 11 10 9 8 7 6 5 4 3 2 1

Hawkins Twp

m-1256

PLAN NO. - SSM35

DEPARTMENT OF MINES - ONTARIO -

THE TOWNSHIP OF
OF
FRANZ

DISTRICT OF
ALGOMA

SAULT STE. MARIE
MINING DIVISION

SCALE: 1-INCH= 40 CHAINS

LEGEND

PATENTED LAND	Ⓟ
CROWN LAND SALE	S or C.S.
LEASES	Ⓛ
LOCATED LAND	Loc.
LICENSE OF OCCUPATION	L.O.
MINING RIGHTS ONLY	M.R.O.
SURFACE RIGHTS ONLY	S.R.O.
ROADS	— — — — —
IMPROVED ROADS	— — — — —
KING'S HIGHWAYS	— — — — —
RAILWAYS	— — — — —
POWER LINES	— — — — —
MARSH OR MUSKEG	— — — — —
MINES	X

NOTES

Land marked thus held under 99 year mining lease issued by A.C. & H.B. RY.



Woolrich Twp

Roche Twp

VI

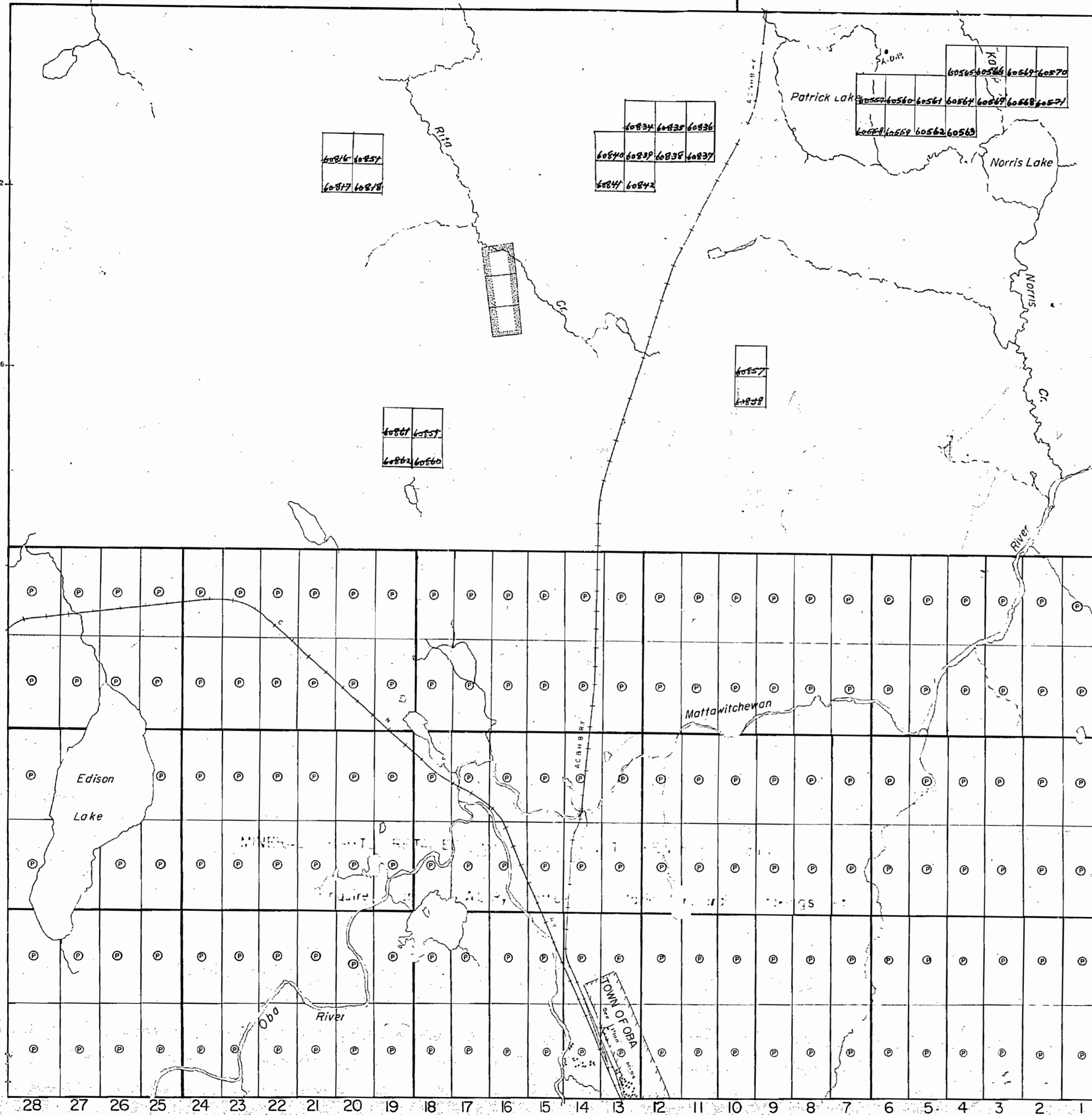
V

IV

III

II

I



Hawkins Twp

OFFICE MAP

PLAN NO.- M-1256

DEPARTMENT OF MINES
— ONTARIO —

1256

Alderson Twp

Talbot Twp

THE TOWNSHIP OF
OF
FRANZ

DISTRICT OF
ALGOMA
SAULT STE. MARIE
MINING DIVISION

SCALE: 1-INCH=40 CHAINS

LEGEND

- PATENTED LAND Ⓟ
- CROWN LAND SALE S or C.S.
- LEASES Ⓛ
- LOCATED LAND Loc.
- LICENSE OF OCCUPATION L.O.
- MINING RIGHTS ONLY M.R.O.
- SURFACE RIGHTS ONLY S.R.O.
- ROADS —
- IMPROVED ROADS —
- KING'S HIGHWAYS —
- RAILWAYS —
- POWER LINES —
- MARSH OR MUSKEG —
- MINES *

NOTES

Land marked thus held under 99 year min-
Inq lease issued by A.C.B.H. R.Y.

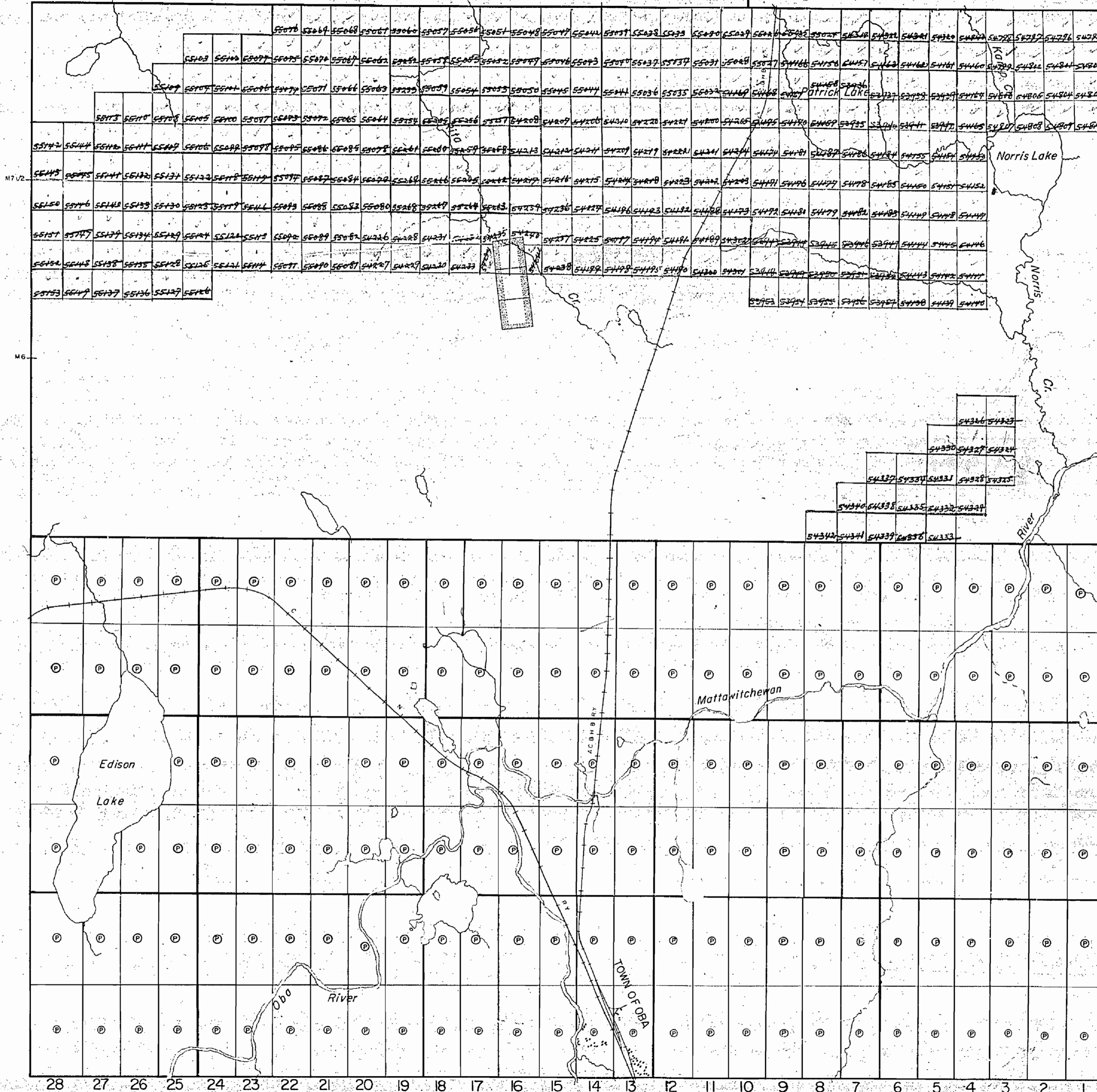


OFFICE MAP

m-1256

PLAN NO.-SSM35

DEPARTMENT OF MINES
— ONTARIO —



Woolrich Twp

Roche Twp

Hawkins Twp

1256

Alderson Twp

Talbot Twp

THE TOWNSHIP
OF
FRANZ
DISTRICT OF
ALGOMA
SAULT STE. MARIE
MINING DIVISION
SCALE: 1-INCH= 40 CHAINS

LEGEND

- | | |
|-----------------------|----------|
| PATENTED LAND | ⊕ |
| CROWN LAND SALE | S or CS. |
| LEASES | ⊙ |
| LOCATED LAND | Loc. |
| LICENSE OF OCCUPATION | L.O. |
| MINING RIGHTS ONLY | M.R.O. |
| SURFACE RIGHTS ONLY | S.R.O. |
| ROADS | — |
| IMPROVED ROADS | — |
| KING'S HIGHWAYS | — |
| RAILWAYS | — |
| POWER LINES | — |
| MARSH OR MUSKEG | — |
| MINES | ✕ |

NOTES

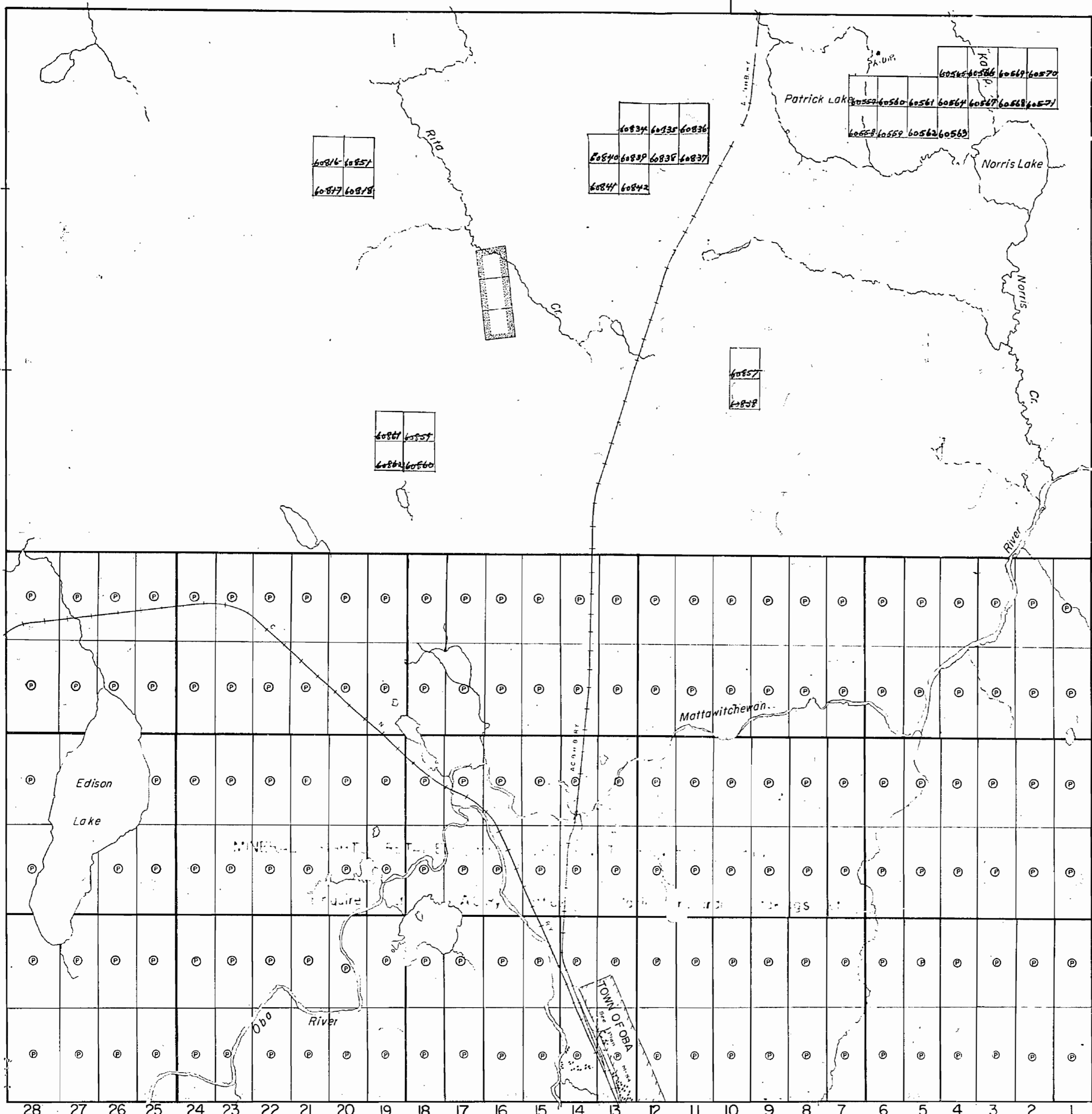
Land marked thus held under 99 year mining lease issued by A.C.&H.B.R.Y.



Woolrich Twp.

Roche Twp

VI
V
IV
III
II
I



Hawkins Twp

OFFICE MAP

PLAN NO.- M-1256

DEPARTMENT OF MINES
— ONTARIO —

REFERENCES

ALDERSON

TALBOTT

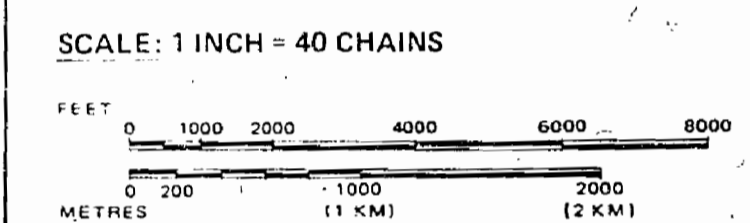
LEGEND

- HIGHWAY AND ROUTE No.
- OTHER ROADS
- TRAILS
- SURVEYED LINES:
 - TOWNSHIPS, BASE LINES, ETC.
 - LOTS, MINING CLAIMS, PARCELS, ETC.
- UNSURVEYED LINES:
 - LOT LINES
 - PARCEL BOUNDARY
 - MINING CLAIMS ETC.
- RAILWAY AND RIGHT OF WAY
- UTILITY LINES
- NON-PERENNIAL STREAM
- FLOODING OR FLOODING RIGHTS
- SUBDIVISION OR COMPOSITE PLAN
- RESERVATIONS
- ORIGINAL SHORELINE
- MARSH OR MUSKEG
- MINES
- TRAVERSE MONUMENT

DISPOSITION OF CROWN LANDS

TYPE OF DOCUMENT	SYMBOL
PATENT, SURFACE & MINING RIGHTS	
" SURFACE RIGHTS ONLY	
" MINING RIGHTS ONLY	
LEASE, SURFACE & MINING RIGHTS	
" SURFACE RIGHTS ONLY	
" MINING RIGHTS ONLY	
LICENCE OF OCCUPATION	
ORDER-IN-COUNCIL	
RESERVATION	
CANCELLED	
SAND & GRAVEL	

NOTE: MINING RIGHTS IN PARCELS PATENTED PRIOR TO MAY 6, 1913, VESTED IN ORIGINAL PATENTEE BY THE PUBLIC LANDS ACT, R.S.O. 1970, CHAP. 390, SEC. 63, SUBSEC. 1.



Land marked thus held under 99 year mining lease issued by A.C. & H.B. RY.

A.U.P.

** Town of Oba - certain lots are forfeit under Prov. Land Tax Act - see Land Roll.*

DATE OF ISSUE
MAY 13 1988
PROVINCIAL RECORDING OFFICE - SUDBURY

TOWNSHIP
FRANZ TWP.

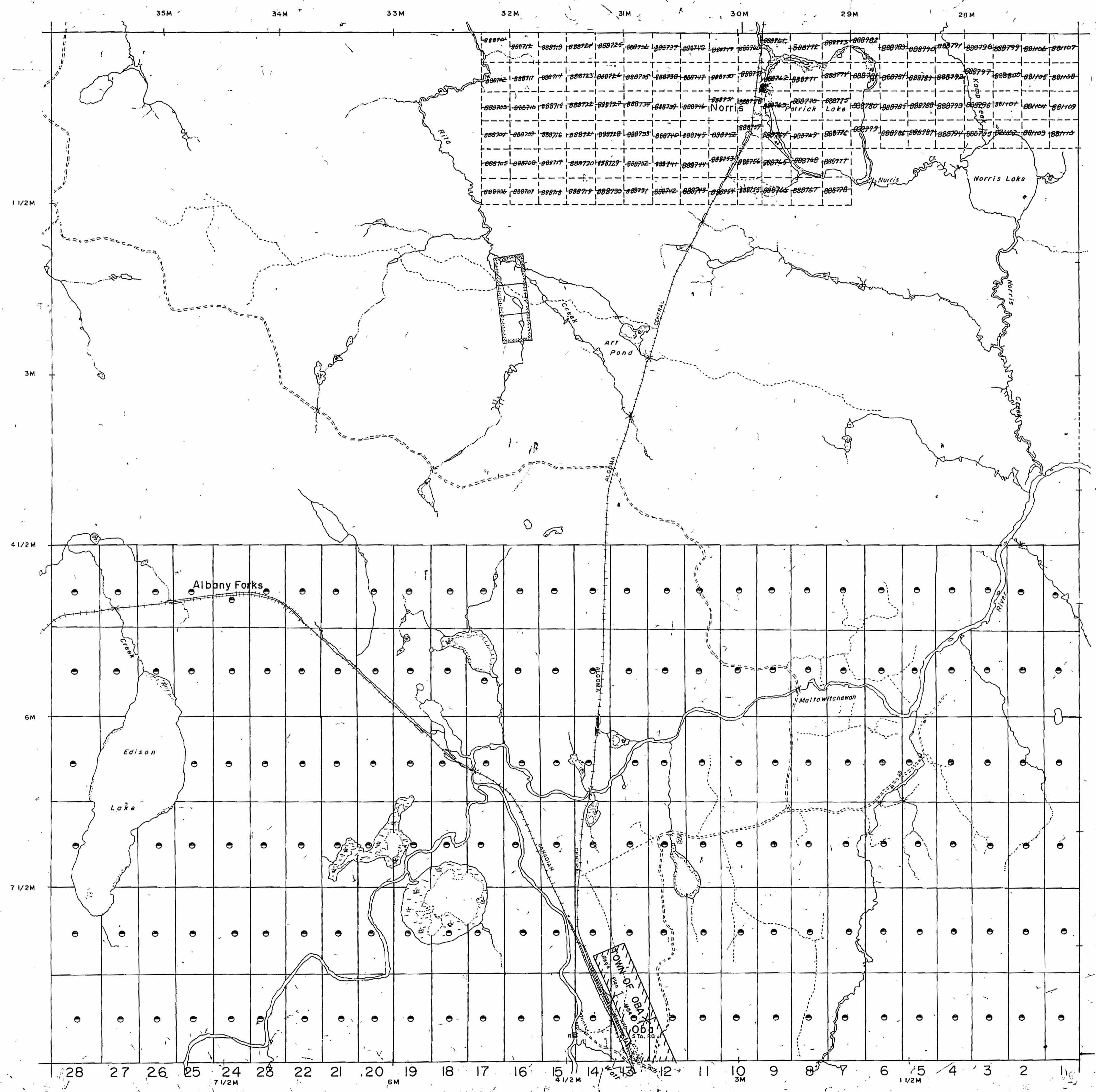
M.N.R. ADMINISTRATIVE DISTRICT
HEARST

MINING DIVISION
PORCUPINE

LAND TITLES / REGISTRY DIVISION
ALGOMA

Ministry of Natural Resources
Land Management Branch
Ontario

July 27, 1982
Number
G-1005



THE INFORMATION THAT APPEARS ON THIS MAP HAS BEEN COMPILED FROM VARIOUS SOURCES, AND ACCURACY IS NOT GUARANTEED. THOSE WISHING TO STAKE MINING CLAIMS SHOULD CONSULT WITH THE MINING RECORDER, MINISTRY OF NORTHERN DEVELOPMENT AND MINES, FOR ADDITIONAL INFORMATION ON THE STATUS OF THE LANDS SHOWN HEREON.

